SGC-180023

SGLI Higher Level Product Format Description

First Edition

December, 2018

宇宙航空研究開発機構
Japan Aerospace Exploration Agency

Table of Contents

1 Introduction 1
1.1 Purpose 1
1.2 Outline 1
2 Related Documents 2
2.1 Referenced Documents 2
3 Prerequisites 2
3.1 Higher Level Processing Products 2
3.2 Processing Level 2
3.3 Type of Products 4
3.4 Physical quantity 10
3.5 Resolution 14
3.6 Product File Format 15
3.6.1 Product File Structure 15
3.6.2 Product File Name 15
3.7 Projection Method 21
3.7.1 Scene 21
3.7.2 Tile/EQA 21
3.7.3 EQR 22
3.7.4 PS 23
3.8 Earth Ellipsoid Model 24
3.9 Latitude/Longitude 24
3.10 Time System 24
4 Level 2 Product 25
4.1 Outline 25
4.2 Product Structure 25
4.3 Product Details 25
5 Level 3 Product 25
5.1 Outline 25
5.2 Product Structure 25
5.3 Product Details 25
6 Constraints 25
7 Appendix 26
7.1 NetCDF Format 26
7.2 GeoTIFF Format 26

1 Introduction

1.1 Purpose

The purpose of this document is to describe the specifications/formats of the GCOM-C (Global Change Observation Mission - Climate) SGLI Higher Level Processing Product File.

1.2 Outline

SGLI higher level processing products are created by applying higher level processing to GCOM-C Level 1 products. The higher level processing products are created in the HDF5 file format. The structure of this document is shown in Figure 1.2-1.

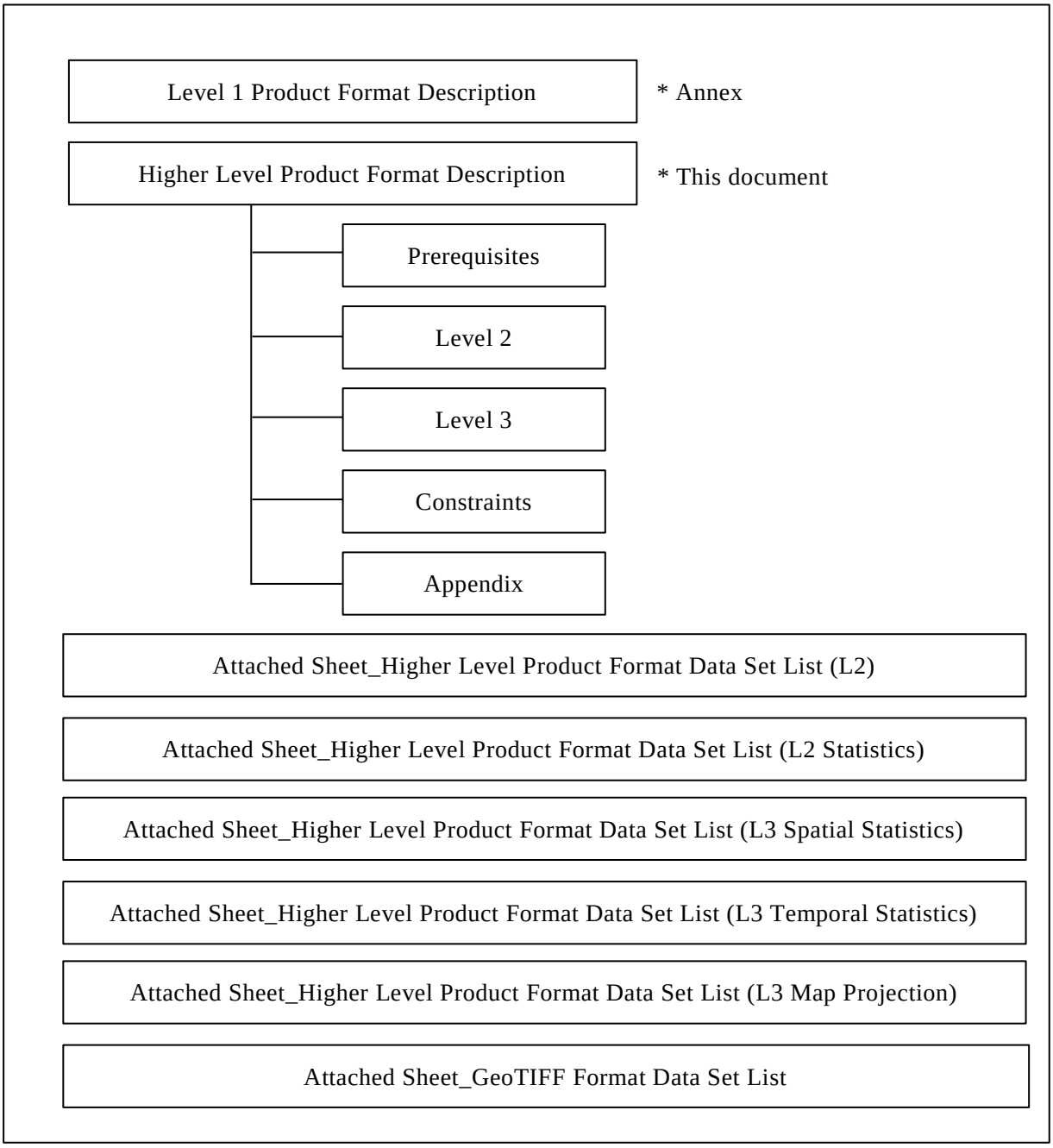

Figure 1.2-1 Document Structure of Format Description

2 Related Documents

The related documents used to define the SGLI Higher Level Processing Product Format are as follows:

2.1 Referenced Documents

The HDF Group, HDF5 User's Guide HDF5 Release 1.8.8
The HDF Group, HDF5 Reference Manual Release 1.8.8
TIFF Revision 6.0
GeoTIFF Format Specification GeoTIFF Revision 1.0

3 Prerequisites

3.1 Higher Level Processing Products

The SGLI sensor's higher level processing products are created using SGLI Level 1B products and meteorological data as inputs.

3.2 Processing Level

The processing units (i.e. processing level) in higher level processing are listed in "Table 3.2-1".

Table 3.2-1 Levels Used in Higher Level Processing and Their Descriptions

No.	Processing level	Description	Projection method	Period	Remarks
1.	L2	Granule scene and global (tile) data of geophysical parameters derived from Level 1B or Level 2 products	Scene	1/24th of one revolution	-
2.			Tile	Daily	-
3.				Every 8 days	Temporal statistics product
4.				Monthly	Temporal statistics product
5.			EQA [Global]	Daily	-
6.	L3	Spatially and temporally averaged data of geophysical parameters derived from Level 2 and Level 3 products	EQA [Global]	Daily	Spatial statistics product
7.				Every 8 days	Temporal statistics product
8.				Monthly	Temporal statistics product
9.			EQR (+PS) [Global]	Daily	Map projection product
10.				Every 8 days	Map projection product
11.				Monthly	Map projection product

3.3 Type of Products

SGLI higher level processing creates products of physical quantity listed in Table 3.3-1 and Table 3.3-2 depending on the processing and data to be processed. Symbols representing the projection method are T for Tile, A for EQA (mapped), X for EQA (non-mapped), D for EQR, N for PS-North, and S for PS-South.

Table 3.3-1 Level 2 Standard Product List (1/3)

No.	Type	Physical quantity	Region covered	Statistics are calculated:			Projection method		Product ID					
				Daily	Every 8 days	Monthly								
1	Ocean	Normalized water leaving radiance - Atmospheric correction parameter - Photosynthetically active radiation	Seacoast, Open ocean	-	-	-	Scene	-	NWLR					
2		Chlorophyll-a concentration - Suspended solid concentration - Colored dissolved organic matter light absorption coefficient	Seacoast, Open ocean	-	-	-	Scene	-	IWPR					
3		Sea surface temperature	Seacoast, Open ocean	-	-	-	Scene	-	SSTD	SSTN				
4	Cryosphere	Okhotsk sea-ice distribution	Areas surrounding Japan	-	-	-	Scene	-	OKID					
5		Snow and ice covered area	Global	01D	-	-	T	-	SICE					
6		Snow and ice surface temperature - Snow grain size of shallow layer	Global	01D	-	-	T	-	SIPR					
7	Cryosphere statistics	Snow and ice covered area	Global	-	08D	01M	T	-	SICE					
8		Snow and ice surface temperature	Global	-	08D	01M	T	-	SIST					
9		Snow grain size of shallow layer	Global	-	08D	01M	T	-	SGSL					

Table 3.3-1 Level 2 Standard Product List (2/3)

No.	Type	Physical quantity	Region covered	Statistics are calculated:			Projection method		Product ID					
				Daily	Every 8 days	Monthly								
10	Land	Top of atmosphere radiance	Land / Global	01D	-	-	T	-	LTOA					
11		Land surface reflectance	Land	01D	-	-	T	-	RSRF					
12		Normalized vegetation index - Enhanced vegetation index - Shadow index	Land	01D	-	-	T	-	VGI_					
13		Fraction of absorbed PAR - Leaf area index	Land	01D	-	-	T	-	LAI_					
14		Above-ground biomass - Vegetation roughness index	Land	01D	-	-	T	-	AGB_					
15		Land surface temperature	Land	01D	-	-	T	-	LST_					
16	Land Statistics	Top of atmosphere radiance	Land	-	08D	01M	T	-	LTOA					
17		Land surface reflectance	Land	-	08D	01M	T	-	RV01	RV02	RV03	RV04	RV05	RV06
18									RV07	RV08	RV09	RV10	RV11	RS01
19									RS02	RS03	RS04	RT01	RT02	GEOV
20									GEOI	RN08	RN11	RP01	RP02	GEOP
21		Normalized vegetation index	Land	-	08D	01M	T	-	NDVI					
22		Enhanced vegetation index	Land	-	08D	01M	T	-	EVI_					
23		Shadow index	Land	-	08D	01M	T	-	SDI_					
24		Fraction of absorbed PAR (Photosynthetically Active Radiation)	Land	-	08D	01M	T	-	FPAR					
25		Leaf area index	Land	-	08D	01M	T	-	LAI_					
26		Above-ground biomass	Land	-	08D	01M	T	-	AGB_					
27		Vegetation roughness index	Land	-	08D	01M	T	-	VRI_					
28		Land surface temperature	Land	-	08D	01M	T	-	LST_					

Table 3.3-1 Level 2 Standard Product List (3/3)

No.	Type	Physical quantity	Region covered	Statistics are calculated:			Projection method		Product ID					
				Daily	Every 8 days	Monthly								
29	Aerosphere	Cloud flag	Global	01D	-	-	T	-	CLFG					
30		Classified cloud fraction - Cloud top temperature - Cloud top height - Water cloud optical thickness - Water cloud effective radius - Ice cloud optical thickness	Global	01D	-	-	T	-	CLPR					
31		Aerosol over the ocean - Land aerosol (near ultra violet)	Global	01D	-	-	T	-	ARNP					
32		Land aerosol (polarization)	Global	01D	-	-	T	-	ARPL					
33	Global aerosphere	Top of atmosphere radiance (fair sky)	Global	01D	-	-	A	-	LCLR					
34		Top of atmosphere radiance	Global	01D	-	-	A	-	LTOA					
35		Cloud flag	Global	01D	-	-	A	-	CLFG					
36		Classified cloud fraction - Cloud top temperature - Cloud top height - Water cloud optical thickness - Water cloud effective radius - Ice cloud optical thickness	Global	01D	-	-	A	-	CLPR					
37		Aerosol over the ocean - Land aerosol (near ultra violet)	Global	01D	-	-	A	-	ARNP					
38		Land aerosol (polarization)	Global	01D	-	-	A	-	ARPL					

Table 3.3-2 Level 3 Standard Product List (1/2)

No.	Type	Physical quantity	Region covered	Statistics are calculated:			Projection method		Product ID					
				Daily	Every 8 days	Monthly								
1	Ocean	Normalized water leaving radiance	Global	01D	08D	01M	X	D	L380	L412	L443	L490	L530	L565
2									L670					
3		Atmospheric correction parameter	Global	01D	08D	01M	X	D	T865	T670				
4		Photosynthetically active radiation	Global	01D	08D	01M	X	D	PAR_					
5		Chlorophyll-a concentration	Global	01D	08D	01M	X	D	CHLA					
6		Suspended solid concentration	Global	01D	08D	01M	X	D	TSM_					
7		Colored dissolved organic matter light absorption coefficient	Global	01D	08D	01M	X	D	CDOM					
8		Sea surface temperature	Global	01D	08D	01M	X	D	SST_					
9	Cryosphere	Snow and ice covered area	Global/ Hemispherical	01D	08D	01M	X	D	SICE					
10							N	S						
11		Snow and ice surface temperature	Global/ Hemispherical	01D	08D	01M	X	D	SIST					
12							N	S						
13		Snow grain size of shallow layer	Global/ Hemispherical	01D	08D	01M	X	D	SGSL					
14							N	S						
15	Land	Atmospheric corrected reflectance	Global	01D	08D	01M	X	D	RV01	RV02	RV03	RV04	RV05	RV06
16									RV07	RV08	RV09	RV10	RV11	RS01
17									RS02	RS03	RS04	RT01	RT02	GEOV
18									GEOI	RN08	RN11	RP01	RP02	GEOP
19									SNZV	SLZV	RLAV	SNZP	SLZP	RLAP
20									SNZI	SLZI	RLAI			
21		Normalized difference vegetation index	Global	01D	08D	01M	X	D	NDVI					
22		Enhanced vegetation index	Global	01D	08D	01M	X	D	EVI_					
23		Shadow index	Global	01D	08D	01M	X	D	SDI_					
24		Fraction of absorbed PAR (Photosynthetically Active Radiation)	Global	01D	08D	01M	X	D	FPAR					

Table 3.3-2 Level 3 Standard Product List (2/2)

No.	Type	Physical quantity	Region covered	Statistics are calculated:			Projection method		Product ID					
				Daily	Every 8 days	Monthly								
25	Land	Leaf area index	Global	01D	08D	01M	X	D	LAI_					
26		Above-ground biomass	Global	01D	08D	01M	X	D	AGB_					
27		Vegetation roughness index	Global	01D	08D	01M	X	D	VRI_					
28		Land surface temperature	Global	01D	08D	01M	X	D	LST_					
29	Aerosphere	Classified cloud fraction	Global	01D	08D	01M	X	D	CFR1	CFR2	CFR3	CFR4	CFR5	CFR6
30									CFR7	CFR8	CFR9	CFRA	CFRH	CFRM
31									CFRL					
32		Cloud top temperature	Global	01D	08D	01M	X	D	CLTT					
33		Cloud top height	Global	01D	08D	01M	X	D	CLTH					
34		Water cloud optical thickness	Global	01D	08D	01M	X	D	COTW					
35		Water cloud effective radius	Global	01D	08D	01M	X	D	CERW					
36		Ice cloud optical thickness	Global	01D	08D	01M	X	D	COTI					
37		Aerosol over the ocean optical thickness (near ultra violet)	Global	01D	08D	01M	X	D	AOTO					
38		Land aerosol optical thickness (near ultra violet)	Global	01D	08D	01M	X	D	AOTL					
39		Aerosol over the ocean Ångström exponent (near ultra violet)	Global	01D	08D	01M	X	D	AAEO					
40		Land aerosol Ångström exponent (near ultra violet)	Global	01D	08D	01M	X	D	AAEL					
41		Land aerosol optical thickness (polarization)	Global	01D	08D	01M	X	D	AOTP					
42		Land aerosol Ångström exponent (polarization)	Global	01D	08D	01M	X	D	AAEP					
43		Land aerosol single scattering albedo (polarization)	Global	01D	08D	01M	X	D	ASSA					

3.4 Physical quantity

The physical quantities stored in the higher level processing product are listed in “Table 3.4-1”.

Table 3.4-1 List of Physical Quantities (1/3)

No.	Area (Region)	Group	Physical quantity		Description
1.	Land	Precise geometric correction	PGCI	Precise geometric corrected radiance	Spectral radiance data observed by spacecraft in which the pixel position is decided by making use of the Ground Control Point (GCP) and taking the elevation into account
2.		Atmospheric correction over land	ACLR	Atmospheric corrected reflectance	Estimated land surface reflectance based on the spectral radiance observed by spacecraft through correcting effects of atmospheric scattering and so on
3.			VI	Vegetation index	Indexes indicating vegetation density and activity of green plants. Normalized Difference Vegetation Index (NDVI) obtained by using red light and near-infrared light, as well as Enhanced Vegetation Index (EVI) obtained by using visible light are assumed to be used
4.		Terrestrial net primary production	FAPAR	Fraction of absorbed PAR (Photosynthetically Active Radiation)	Fraction of photosynthetically active radiation (light where the wavelength is between 400 and 700 nm) absorbed by vegetation
5.			LAI	Leaf area index	Ratio of one-sided green leaf area to unit ground area
6.		Above-ground biomass	AGBIO	Above-ground biomass	Dry weight of above-ground vegetation
7.			VRI	Vegetation roughness index	Index indicating the three-dimensional structure of vegetation, extracted from “differences in observed lights due to different observation directions” observed from multi-angle directions
8.			SI	Shadow index	“Fraction of shadow caused by the three-dimensional structure of vegetation” estimated from the wavelength properties of the observed light
9.		Land surface temperature	LST	Land surface temperature	Land surface temperature

Table 3.4-1 List of Physical Quantities (2/3)

No.	Area (Region)	Group	Physical quantity		Description
10.	Aerosphere	Physical quantity of cloud	CLFG	Cloud flag/classification	Flag indicating if there are any clouds and the type of cloud for each pixel
11.			CLFR	Classified cloud fraction	Fractions of cloud classification pixels that are statistically calculated for each type of cloud
12.			CLTTH	Cloud top temperature and height	“Cloud top temperature and height” estimated from the observed thermal infrared radiation brightness temperature
13.			CLOTER_W	Water cloud optical thickness and effective radius	Amount of water cloud and size of particles expressed from an optical point of view
14.			CLOT-I	Ice cloud optical thickness	Optical thickness of ice cloud
15.		Physical quantity of aerosol	ARV	Aerosol over the ocean	Amount of aerosol expressed from an optical point of view (optical thickness of aerosol), size of particle (indicated by the Ångström exponent that expresses the wavelength properties of aerosol), and types of aerosol such as soot and sea salt particles
16.			ARU	Land aerosol	Aerosol optical thickness and absorption coefficient of visible light by aerosol
17.			ARP	Aerosol by polarization	Optical thickness and Ångström exponent estimated using SGLI polarization observation
18.	Ocean	Atmospheric correction over ocean	NWLR	Normalized water leaving radiance	Estimated ocean color (spectral radiance at each wavelength) of sea surface based on the spectral radiance observed by spacecraft through correcting effects of atmospheric scattering and so on
19.			ACP	Atmospheric correction parameter	Information such as aerosol optical thickness and wavelength properties for estimating effects of atmospheric scattering and so on
20.			PAR	Photosynthetically active radiation	Photon flux density within the wavelength range (400 to 700 nm) over ocean which is potentially available to plant for photosynthesis

Table 3.4-1 List of Physical Quantities (3/3)

No.	Area (Region)	Group	Physical quantity		Description
21.		Ocean color	CHLA	Chlorophyll-a concentration	Concentration of the major green pigments in phytoplankton in the surface layer
22.			SS	Suspended solid concentration	Dry weight of suspended matter in a unit volume of surface water. Sum of organics such as phytoplankton and inorganics such as soil
23.			CDOM	Colored dissolved organic matter light absorption coefficient	Light absorption coefficient of organics dissolved in surface water layer
24.		Sea surface temperature	SST	Sea surface temperature	Sea surface (bulk) temperature
25.	Cryosphere	Identification of snow and ice	SICA	Snow and ice covered area	Information to identify snow and ice covered area for each pixel
26.			OKID	Okhotsk sea-ice distribution	Near real time distribution of snow and sea ice in Okhotsk Sea
27.		Physical quantity of snow	SIST	Snow and ice surface temperature	Temperature of snow and ice surface
28.			SNGSL	Snow grain size of shallow layer	“Grain size of snow ice particle” estimated with 865 nm observation light

Note that the calculation method for physical quantity is to be in accordance with the “Attribute” described in each data set.

Each calculation method is shown in “Table 3.4-2”.

Table 3.4-2 List of Physical Quantity Calculation Methods

No.	Attribute	Physical quantity calculation method
1.	When Slope and Offset items exist	Use the Slope and Offset in the following equation to calculate the physical quantity. L=DN×Slope+Offset L: Physical quantity DN: Product storage value
2.	When Log or Base is specified	Physical quantity is expressed with the natural logarithm or common logarithm.
3.	Other than the above	Conversion of the product storage value is unnecessary.

3.5 Resolution

The resolution of higher level processing products varies with the type of processing. Refer to “Table 3.5-1” to find the resolution for each type of processing.

Table 3.5-1 List of Resolutions

No.	Processing level	Unit for creating product	Resolution
1.	L2	Scene	250 m/500 m
2.			1 km
3.		Tile	250 m
4.			1 km
5.		EQA	1/24 deg (4.6 km)
6.	L3	EQA、EQR	1/24deg (4.6km)
7.			1/12deg (9.3km)
8.		PS	1/24deg (4.6km)

3.6 Product File Format

SGLI Level 1 products are created in the HDF5 format. Refer to “The HDF Group (http://www.hdfgroup.org)” for the HDF5 format.

3.6.1 Product File Structure

The structure of the SGLI higher level processing product HDF5 file is composed of the following five groups.

The internal structure of each group varies from one algorithm to another.

Certain groups may not be used depending on the algorithm.

These five groups are outlined in “Table 3.6-1”.

Table 3.6-1 Higher Level Processing Product File Structure

Structure		HDF data model	Description
Header section	Global_attributes	Attribute	Fundamental information such as product name, processing level, and spacecraft name is stored in text format.
Header section	Processing_attributes	Attribute	Information related to processing such as processing time and input file name is stored in text format.
Header section	Level_1_attributes	Attribute	Information such as the algorithm used in L1 processing is stored in text format.
Data section	Geometry_data	Attribute	Description of Dataset is stored in text format.
		Dataset (*1)	Geographic information is stored in matrix structure.
Data section	Image_data	Attribute	Description of Dataset is stored in text format.
		Dataset (*1)	Data such as image data, imaging data, and statistical information is stored in matrix structure.

*1: When the data is shown in two-dimensional structure, the first element indicates the “line” and the second element the “pixel”.

3.6.2 Product File Name

The product file name is composed of a granule ID and extension (.h5). This extension indicates that the file format is HDF5. Granule IDs vary according to the processing level and the type of products.

3.6.2.1 Level 2 (scene type)

“Table 3.6-2” and “Table 3.6-3” describe the Level 2 (scene type) granule IDs. The numbers in “Table 3.6-3” correspond to the * in “Table 3.6-2”.

Table 3.6-2 Level 2 (Scene Type) Granule IDs

ID	SceneID																				ProductID																					
Byte	1	2	3	4	5	6	7	8	9	10	11	12	13	114	15	16	17	18	19	20	21	22	23	24	25	26	27	28	29	30	31	32	33	34	35	36	37	38	39	40	41
GID	G	C	1	S	G	1	_	Y	Y	Y	Y	M	M	D	D	H	H	m	m	s	P	P	P	S	S	_	L	L	x1	x2	_	K	K	K	K	r	_	a	p	p	p
Setting (Example)	G	C	1	S	G	1	_	2	0	1	1	1	1	1	3	2	3	4	5	6	0	1	2	0	6	_	L	2	S	G	_	N	W	L	R	K	_	1	0	0	1
Item	Satellite (fix)			Sensor (fix)			–	Year				Month		Day		Hour		min		sec	Path *2			Scene *3		–	Level *4		Type *5 *6		–	Subsystem *7				Resolution *8	–	algorithm ver. *9	parameter ver. *10		
								Observation start UT *1																																		

Table 3.6-3 Details on Level 2 (Scene Type) Granule ID Setting

No.	GID	Item	Details	Remarks
*1.	YYYYMMDDHHmms	Observation start UT	Set the scene start line time. The number of seconds is expressed by single alphabet as shown below. (Note that “I” and “O” are not used.) A: 0 ≤ s < 3 B: 3 ≤ s < 6 C: 6 ≤ s < 9 D: 9 ≤ s < 12 E: 12 ≤ s < 15 F: 15 ≤ s < 18 G: 18 ≤ s < 21 H: 21 ≤ s < 24 J: 24 ≤ s < 27 K: 27 ≤ s < 30 L: 30 ≤ s < 33 M: 33 ≤ s < 36 N: 36 ≤ s < 39 P: 39 ≤ s < 42 Q: 42 ≤ s < 45 R: 45 ≤ s < 48 S: 48 ≤ s < 51 T: 51 ≤ s < 54 U: 54 ≤ s < 57 V: 57 ≤ s < 60 W: 60 ≤ s < 61 (leap second)	-
*2.	PPP	Path	Set the path number. Setting value: 1 to 485	-
*3.	SS	Scene	Set the scene number. Setting value: 1 to 24	-
*4.	LL	Level	Set the processing level L2: L2	-
*5.	x1	Type	Fixed to S (standard product).	-
*6.	x2	Type	Set the processing type for each operation. Case of standard processing (global): G Case of near-real-time processing (around Japan): L Case of near-real-time processing (global): N	-
*7.	KKKK	subsystem	Set the product ID.	-
*8.	r	resolution	Set the resolution. K: 1000 m. H: 500 m. Q: 250 m.	-
*9.	a	algorithm ver.	Set the algorithm version. Setting value: 0 to 9, A t Z.	-
*10.	ppp	parameter ver.	Set the parameter version. Setting value: 000～999.	-

3.6.2.2 Level 2 (area, global type) and Level 3

Granule IDs for Level 2 (area, global type) and Level 3 products are described in “Table 3.6-4” and “Table 3.6-5”. The numbers in “Table 3.6-5” correspond to the * in “Table 3.6-4”.

Table 3.6-4 Level 2 (Area, Global Type) and Level 3 Granule IDs

ID	SceneID																				ProductID																					
Byte	1	2	3	4	5	6	7	8	9	10	11	12	13	114	15	16	17	18	19	20	21	22	23	24	25	26	27	28	29	30	31	32	33	34	35	36	37	38	39	40	41
GID	G	C	1	S	G	1	_	Y	Y	Y	Y	M	M	D	D	m	t	t	t	_	g	A	A	A	A	_	L	L	x1	x2	_	K	K	K	K	r	_	a	p	p	p
Setting (Example)	G	C	1	S	G	1	_	2	0	1	1	1	1	1	3	D	0	1	D	_	T	0	0	0	0	_	L	2	S	G	_	C	L	P	R	Q	_	1	0	0	1
Item	Satellite (fix)			Sensor (fix)			_	Year				Month		Day		A/D *2	Process time unit *3			_	Mapping *4	Area tile no. *5				_	Level *6		Type *7 *8		_	Subsystem *9				resolution *10	_	algorithm ver. *11	parameter ver. *12		
								Observation start UT *1																																		

Table 3.6-5 Details on Level 2 (Area, Global Type) and Level 3 Granule ID Settings

No.	GID	Item	Details	Remarks
*1.	YYYYMMDD	Observation start UT	Set the observation start time. UTC time system, round down to minute.	-
*2.	m	A/D	Set the satellite's direction. Ascending : A Descending : D	-
*3.	ttt	Process time unit	Period of statisitic data 1 day : 01D 8 days : 08D 1 month : 01M	-
*4.	g	Mapping	Map projection EQA (1- dimension): X EQA : A EQR : D PS-N : N PS-S : S Tile : T	-
*5.	AAAA	Area tile no.	Tile number vvhh vv: Vertical direction number (00 to 17) hh: Horizontal direction number (00 to 35)	-
*6.	LL	Level	Set the processing level L2 : L2 L3Bin statistic : 3B L3Map : 3M	-
*7.	x1	Type	Fixed to S (standard product).	-
*8.	x2	Type	Set the type of processing for each operation. Case of standard processing (global): G Case of near-real-time processing (around Japan): L Case of near-real-time processing (global): N	-
*9.	KKKK	subsystem	Set the product ID.	-
*10.	r	resolution	Set the resolution. Case of 1000 m: K Case of 250 m: Q Case of 1/24 deg: F Case of 1/12 deg: C	-
*11.	a	algorithm ver.	Set the algorithm version. Setting value: 0 to 9, A to Z.	-
*12.	ppp	parameter ver.	Set the parameter version. Setting value: 000 to 999.	-

3.7 Projection Method

The projection methods used to create SGLI higher level products are Scene, EQA (equirectangular) projection, EQR (equal latitude/longitude) projection, and PS (polar stereographic) projection.

3.7.1 Scene

The scene definition is identical to that of Level 1 products. Refer to “SGLI Level 1 Product Format Description” for details.

3.7.2 Tile/EQA

EQA (sinusoidal equal area) projects the earth so that the areas are equal. Latitude lines are equally apaces parallel lines and longitude lines are sinusoidal curves.

The center of the image is 0° longitude and 0° latitude in SGLI higher level products. The global product stores the global range into one product.The tile product splits the latitude and longitude on the equator into 10° x 10° areas, storing them into one product. The definition of EQA projection is indicated in Figure 3.7-1.

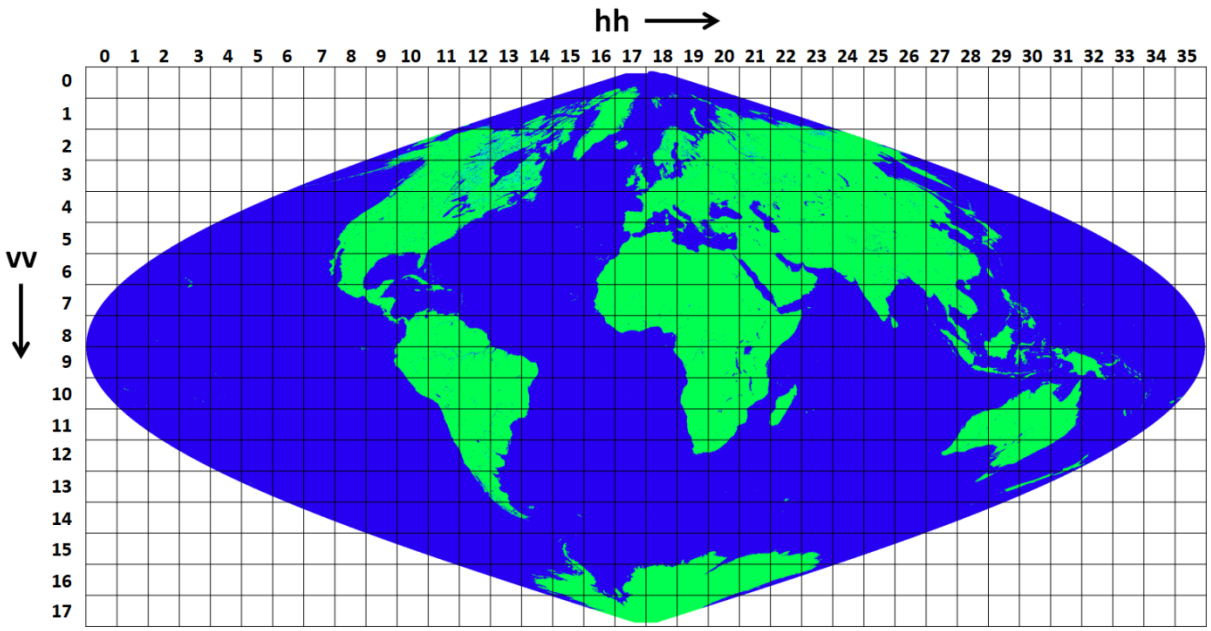

Figure 3.7-1 Definition of EQA Projection

3.7.3 EQR

EQR (equirectangular) projects the earth so that it has an equidistant longitude. The global range is stored into one product. The definition of EQR projection is indicated in Figure 3.7-2. The latitude and longitude in the figure indicate the latitude and longitude of the pixel edge.

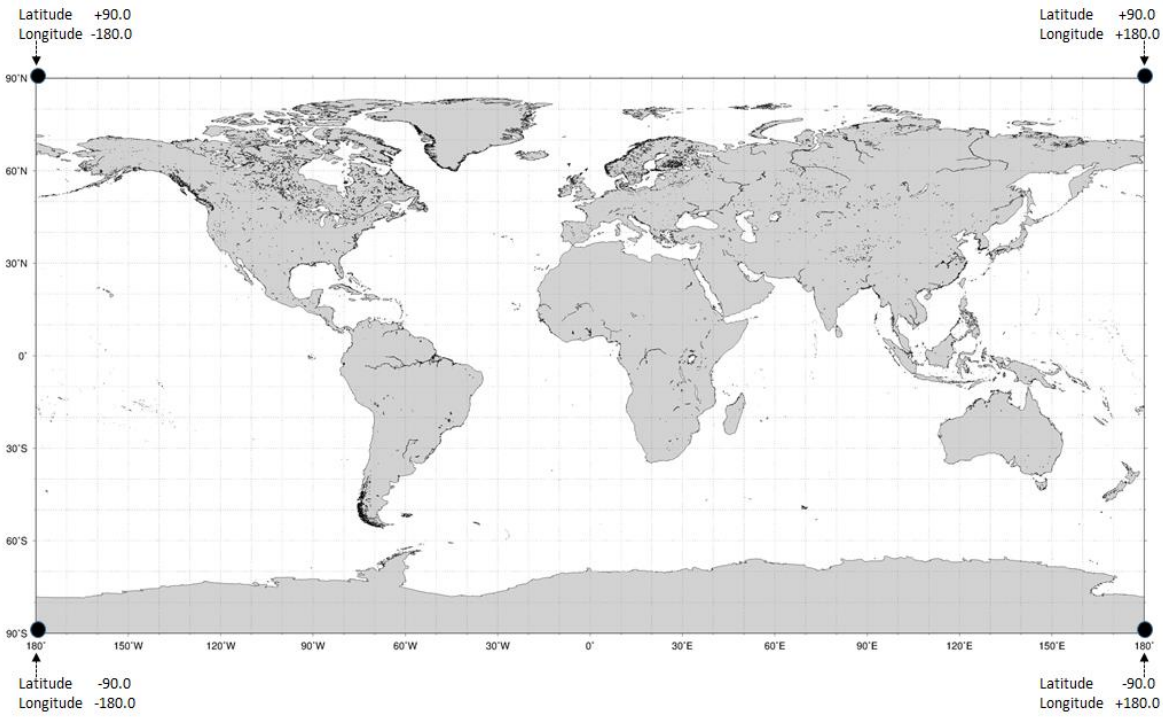

Figure 3.7-2 Definition of EQR Projection

3.7.4 PS

PS (polar stereographic) projects the earth on a plane with the point of contact being the North Pole or South Pole. The global range is stored into one product. The definition of PS projection is indicated in Figure 3.7-3 and Figure 3.7-4. The latitude and longitude shown in the figure indicate the latitude and longitude at the edge of a pixel.

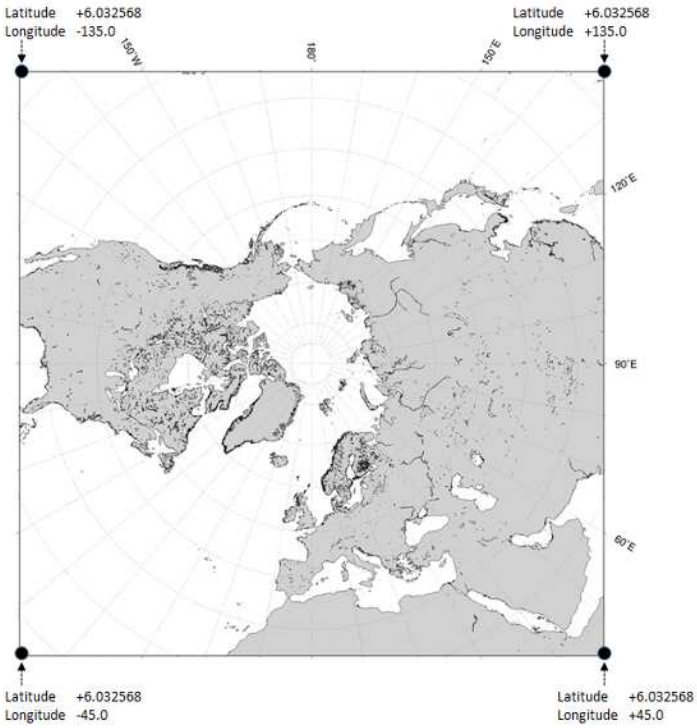

Figure 3.7-3 Definition of Polar Stereographic Projection (North)

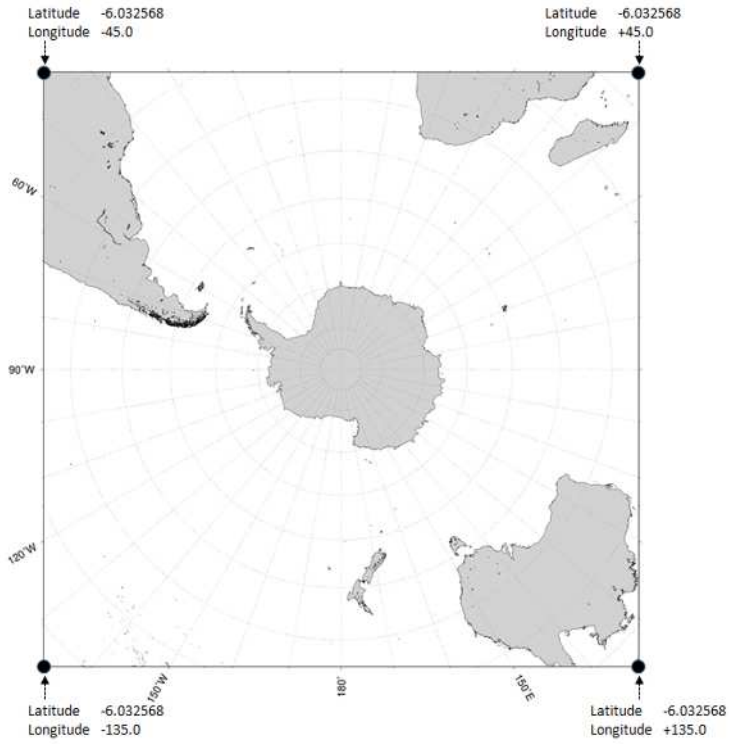

Figure 3.7-4 Definition of Polar Stereographic Projection (South)

3.8 Earth Ellipsoid Model

SGLI higher level products use the WGS84 Earth Ellipsoid Model as Earth's ellipsoid model. Specifications of the WGS84 Ellipsoid Model are shown in "Table 3.8-1".

Latitude and longitude included in SGLI higher level products are the latitude and longitude in the WGS84 Ellipsoid Model.

Table 3.8-1 WGS84 Ellipsoid Model Specifications

Item	Definition
Semi-major axis	6378137.0m
Semi-minor axis	6356752.314245m
Inverse of flattening	298.257223563

3.9 Latitude/Longitude

Refer to L1 Product Format Description.

3.10 Time System

Refer to L1 Product Format Description.

4 Level 2 Product

4.1 Outline

Level 2 products are defined to be products composed of physical quantity data that is calculated based on Level 1B products and meteorological data, as well as various additional data related to the physical quantity data.

In addition, Level 2 (statistics) products are defined to be products derived from the above Level 2 products by statistically processing the Level 2 products in time and space domains for each tile.

4.2 Product Structure

For the structure of the Level 2 products, refer to Chapter 3.6.1, “Attached Sheet_Higher Level Product Format Data Set List (L2)”, and “Attached Sheet_Higher Level Product Format Data Set List (L2 Statistics)”.

4.3 Product Details

For details on the Level 2 product format, refer to “Attached Sheet_Higher Level Product Format Data Set List (L2)” and “Attached Sheet_Higher Level Product Format Data Set List (L2 Statistics)”.

5 Level 3 Product

5.1 Outline

Level 3 products are defined to be products derived from Level 1B and Level 2 products by statistically processing the Level 1B and Level 2 products in time and space domains, and which are projected using EQA, EQR, or PS.

5.2 Product Structure

For the structure of the Level 3 products, refer to Chapter 3.6.1, “Attached Sheet_Higher Level Product Format Data Set List (L3 Spatial Statistics)”, “Attached Sheet_Higher Level Product Format Data Set List (L3 Temporal Statistics)”, and “Attached Sheet_Higher Level Product Format Data Set List (L3 Map Projection)”.

5.3 Product Details

For details on the Level 3 product format, refer to “Attached Sheet_Higher Level Product Format Data Set List (L3 Spatial Statistics)”, “Attached Sheet_Higher Level Product Format Data Set List (L3 Temporal Statistics)”, and “Attached Sheet_Higher Level Product Format Data Set List (L3 Map Projection)”.

6 Constraints

No constraint

7 Appendix

7.1 NetCDF Format

This format is created with the same tag/structure as that of HDF5. However, since "dimension" is necessary to create the NetCDF format, dataset "dim_XXX(*)" is added directly under the root.

*: XXX is an integer used in the dataset size of HDF.

7.2 GeoTIFF Format

Higher level processing products can be provided in GeoTIFF format.

A GeoTIFF file is created for each physical quantity and CH. Therefore, multiple GeoTIFF files may be created for one product when it is in HDF5 format.

Refer to “Attached Sheet_GeoTIFF Format Data Set List” for details on the GeoTIFF format.

No.	Group	Dataset	Dataset Description	Type	1Dim	2Dim	3Dim	4Dim	Compress	Compress Lv.	Chunk1Dim	Chunk2Dim	Chunk3Dim	Chunk4Dim	Attribute	Attribute Value	Attribute type	Attribute Note
1	Geometry_data														Number_of_lines	126	H5T_STD_I32LE	
2	Geometry_data														Number_of_pixels	126	H5T_STD_I32LE	
3	Geometry_data														Image_projection	L1B reference grid	H5T_C_S1	
4	Geometry_data														Grid_interval	10000.0	H5T_IEEE_F32LE	
5	Geometry_data														Grid_interval_unit	meter	H5T_C_S1	
6	Geometry_data														Latitude_unit	degree North	H5T_C_S1	
7	Geometry_data														Longitude_unit	degree East	H5T_C_S1	
8	Geometry_data														Upper_left_longitude	165.039	H5T_IEEE_F32LE	
9	Geometry_data														Upper_left_latitude	65.6332	H5T_IEEE_F32LE	
10	Geometry_data														Upper_right_longitude	134.272	H5T_IEEE_F32LE	
11	Geometry_data														Upper_right_latitude	60.8135	H5T_IEEE_F32LE	
12	Geometry_data														Lower_left_longitude	161.03	H5T_IEEE_F32LE	
13	Geometry_data														Lower_left_latitude	76.3178	H5T_IEEE_F32LE	
14	Geometry_data														Lower_right_longitude	116.929	H5T_IEEE_F32LE	
15	Geometry_data														Lower_right_latitude	69.0242	H5T_IEEE_F32LE	
16	Geometry_data	Latitude		H5T_IEEE_F32LE	126	126			gzip	4	126	64			Data_description	Latitude (degree)	H5T_C_S1	
17	Geometry_data	Latitude		H5T_IEEE_F32LE	126	126			gzip	4	126	64			Unit	degree	H5T_C_S1	
18	Geometry_data	Latitude		H5T_IEEE_F32LE	126	126			gzip	4	126	64			Offset	0.0	H5T_IEEE_F32LE	
19	Geometry_data	Latitude		H5T_IEEE_F32LE	126	126			gzip	4	126	64			Slope	1.0	H5T_IEEE_F32LE	
20	Geometry_data	Latitude		H5T_IEEE_F32LE	126	126			gzip	4	126	64			Resampling_interval	10	H5T_STD_I32LE	
21	Geometry_data	Latitude		H5T_IEEE_F32LE	126	126			gzip	4	126	64			Resampling_interval_unit	pixel	H5T_C_S1	
22	Geometry_data	Latitude		H5T_IEEE_F32LE	126	126			gzip	4	126	64			Dim0	Line grids	H5T_C_S1	
23	Geometry_data	Latitude		H5T_IEEE_F32LE	126	126			gzip	4	126	64			Dim1	Pixel grids	H5T_C_S1	
24	Geometry_data	Latitude		H5T_IEEE_F32LE	126	126			gzip	4	126	64			Maximum_valid_value	90.0	H5T_IEEE_F32LE	
25	Geometry_data	Latitude		H5T_IEEE_F32LE	126	126			gzip	4	126	64			Minimum_valid_value	-90.0	H5T_IEEE_F32LE	
26	Geometry_data	Latitude		H5T_IEEE_F32LE	126	126			gzip	4	126	64			Error_value	-999.0	H5T_IEEE_F32LE	
27	Geometry_data	Longitude		H5T_IEEE_F32LE	126	126			gzip	4	126	64			Data_description	Longitude (degree)	H5T_C_S1	
28	Geometry_data	Longitude		H5T_IEEE_F32LE	126	126			gzip	4	126	64			Unit	degree	H5T_C_S1	
29	Geometry_data	Longitude		H5T_IEEE_F32LE	126	126			gzip	4	126	64			Offset	0.0	H5T_IEEE_F32LE	
30	Geometry_data	Longitude		H5T_IEEE_F32LE	126	126			gzip	4	126	64			Slope	1.0	H5T_IEEE_F32LE	
31	Geometry_data	Longitude		H5T_IEEE_F32LE	126	126			gzip	4	126	64			Resampling_interval	10	H5T_STD_I32LE	
32	Geometry_data	Longitude		H5T_IEEE_F32LE	126	126			gzip	4	126	64			Resampling_interval_unit	pixel	H5T_C_S1	
33	Geometry_data	Longitude		H5T_IEEE_F32LE	126	126			gzip	4	126	64			Dim0	Line grids	H5T_C_S1	
34	Geometry_data	Longitude		H5T_IEEE_F32LE	126	126			gzip	4	126	64			Dim1	Pixel grids	H5T_C_S1	
35	Geometry_data	Longitude		H5T_IEEE_F32LE	126	126			gzip	4	126	64			Maximum_valid_value	180.0	H5T_IEEE_F32LE	
36	Geometry_data	Longitude		H5T_IEEE_F32LE	126	126			gzip	4	126	64			Minimum_valid_value	-180.0	H5T_IEEE_F32LE	
37	Geometry_data	Longitude		H5T_IEEE_F32LE	126	126			gzip	4	126	64			Error_value	-999.0	H5T_IEEE_F32LE	
38	Geometry_data	Obs_time		H5T_STD_I16LE	126	126			gzip	4	126	64			Data_description	Observation time (hour)	H5T_C_S1	
39	Geometry_data	Obs_time		H5T_STD_I16LE	126	126			gzip	4	126	64			Error_DN	-32768	H5T_STD_I32LE	
40	Geometry_data	Obs_time		H5T_STD_I16LE	126	126			gzip	4	126	64			Maximum_valid_DN	32767	H5T_STD_I32LE	
41	Geometry_data	Obs_time		H5T_STD_I16LE	126	126			gzip	4	126	64			Minimum_valid_DN	-32767	H5T_STD_I32LE	
42	Geometry_data	Obs_time		H5T_STD_I16LE	126	126			gzip	4	126	64			Resampling_interval_unit	pixel	H5T_C_S1	
43	Geometry_data	Obs_time		H5T_STD_I16LE	126	126			gzip	4	126	64			Resampling_interval	10	H5T_STD_I32LE	
44	Geometry_data	Obs_time		H5T_STD_I16LE	126	126			gzip	4	126	64			Dim0	Line grids	H5T_C_S1	
45	Geometry_data	Obs_time		H5T_STD_I16LE	126	126			gzip	4	126	64			Dim1	Pixel grids	H5T_C_S1	
46	Geometry_data	Obs_time		H5T_STD_I16LE	126	126			gzip	4	126	64			Offset	0.0	H5T_IEEE_F32LE	
47	Geometry_data	Obs_time		H5T_STD_I16LE	126	126			gzip	4	126	64			Slope	0.001	H5T_IEEE_F32LE	
48	Geometry_data	Obs_time		H5T_STD_I16LE	126	126			gzip	4	126	64			Unit	hour	H5T_C_S1	
49	Geometry_data	Sensor_azimuth		H5T_STD_I16LE	126	126			gzip	4	126	64			Data_description	Sensor azimuth angle (Clockwise the North)	H5T_C_S1	
50	Geometry_data	Sensor_azimuth		H5T_STD_I16LE	126	126			gzip	4	126	64			Error_DN	-32768	H5T_STD_I32LE	
51	Geometry_data	Sensor_azimuth		H5T_STD_I16LE	126	126			gzip	4	126	64			Maximum_valid_DN	32767	H5T_STD_I32LE	
52	Geometry_data	Sensor_azimuth		H5T_STD_I16LE	126	126			gzip	4	126	64			Minimum_valid_DN	-32767	H5T_STD_I32LE	
53	Geometry_data	Sensor_azimuth		H5T_STD_I16LE	126	126			gzip	4	126	64			Resampling_interval_unit	pixel	H5T_C_S1	
54	Geometry_data	Sensor_azimuth		H5T_STD_I16LE	126	126			gzip	4	126	64			Resampling_interval	10	H5T_STD_I32LE	
55	Geometry_data	Sensor_azimuth		H5T_STD_I16LE	126	126			gzip	4	126	64			Dim0	Line grids	H5T_C_S1	
56	Geometry_data	Sensor_azimuth		H5T_STD_I16LE	126	126			gzip	4	126	64			Dim1	Pixel grids	H5T_C_S1	
57	Geometry_data	Sensor_azimuth		H5T_STD_I16LE	126	126			gzip	4	126	64			Offset	0.0	H5T_IEEE_F32LE	
58	Geometry_data	Sensor_azimuth		H5T_STD_I16LE	126	126			gzip	4	126	64			Slope	0.01	H5T_IEEE_F32LE	
59	Geometry_data	Sensor_azimuth		H5T_STD_I16LE	126	126			gzip	4	126	64			Unit	degree	H5T_C_S1	
60	Geometry_data	Sensor_zenith		H5T_STD_I16LE	126	126			gzip	4	126	64			Data_description	Sensor zenith angle (from the earth surface)	H5T_C_S1	
61	Geometry_data	Sensor_zenith		H5T_STD_I16LE	126	126			gzip	4	126	64			Error_DN	-32768	H5T_STD_I32LE	
62	Geometry_data	Sensor_zenith		H5T_STD_I16LE	126	126			gzip	4	126	64			Maximum_valid_DN	32767	H5T_STD_I32LE	
63	Geometry_data	Sensor_zenith		H5T_STD_I16LE	126	126			gzip	4	126	64			Minimum_valid_DN	-32767	H5T_STD_I32LE	
64	Geometry_data	Sensor_zenith		H5T_STD_I16LE	126	126			gzip	4	126	64			Resampling_interval_unit	pixel	H5T_C_S1	
65	Geometry_data	Sensor_zenith		H5T_STD_I16LE	126	126			gzip	4	126	64			Resampling_interval	10	H5T_STD_I32LE	
66	Geometry_data	Sensor_zenith		H5T_STD_I16LE	126	126			gzip	4	126	64			Dim0	Line grids	H5T_C_S1	
67	Geometry_data	Sensor_zenith		H5T_STD_I16LE	126	126			gzip	4	126	64			Dim1	Pixel grids	H5T_C_S1	
68	Geometry_data	Sensor_zenith		H5T_STD_I16LE	126	126			gzip	4	126	64			Offset	0.0	H5T_IEEE_F32LE	
69	Geometry_data	Sensor_zenith		H5T_STD_I16LE	126	126			gzip	4	126	64			Slope	0.01	H5T_IEEE_F32LE	
70	Geometry_data	Sensor_zenith		H5T_STD_I16LE	126	126			gzip	4	126	64			Unit	degree	H5T_C_S1	
71	Geometry_data	Solar_azimuth		H5T_STD_I16LE	126	126			gzip	4	126	64			Data_description	Solar azimuth angle (Clockwise the North)	H5T_C_S1	
72	Geometry_data	Solar_azimuth		H5T_STD_I16LE	126	126			gzip	4	126	64			Error_DN	-32768	H5T_STD_I32LE	
73	Geometry_data	Solar_azimuth		H5T_STD_I16LE	126	126			gzip	4	126	64			Maximum_valid_DN	32767	H5T_STD_I32LE	
74	Geometry_data	Solar_azimuth		H5T_STD_I16LE	126	126			gzip	4	126	64			Minimum_valid_DN	-32767	H5T_STD_I32LE	
75	Geometry_data	Solar_azimuth		H5T_STD_I16LE	126	126			gzip	4	126	64			Resampling_interval_unit	pixel	H5T_C_S1	
76	Geometry_data	Solar_azimuth		H5T_STD_I16LE	126	126			gzip	4	126	64			Resampling_interval	10	H5T_STD_I32LE	
77	Geometry_data	Solar_azimuth		H5T_STD_I16LE	126	126			gzip	4	126	64			Dim0	Line grids	H5T_C_S1	
78	Geometry_data	Solar_azimuth		H5T_STD_I16LE	126	126			gzip	4	126	64			Dim1	Pixel grids	H5T_C_S1	
79	Geometry_data	Solar_azimuth		H5T_STD_I16LE	126	126			gzip	4	126	64			Offset	0.0	H5T_IEEE_F32LE	
80	Geometry_data	Solar_azimuth		H5T_STD_I16LE	126	126			gzip	4	126	64			Slope	0.01	H5T_IEEE_F32LE	
81	Geometry_data	Solar_azimuth		H5T_STD_I16LE	126	126			gzip	4	126	64			Unit	degree	H5T_C_S1	
82	Geometry_data	Solar_zenith		H5T_STD_I16LE	126	126			gzip	4	126	64			Data_description	Solar zenith angle (from the earth surface)	H5T_C_S1	
83	Geometry_data	Solar_zenith		H5T_STD_I16LE	126	126			gzip	4	126	64			Error_DN	-32768	H5T_STD_I32LE	
84	Geometry_data	Solar_zenith		H5T_STD_I16LE	126	126			gzip	4	126	64			Maximum_valid_DN	32767	H5T_STD_I32LE	
85	Geometry_data	Solar_zenith		H5T_STD_I16LE	126	126			gzip	4	126	64			Minimum_valid_DN	-32767	H5T_STD_I32LE	
86	Geometry_data	Solar_zenith		H5T_STD_I16LE	126	126			gzip	4	126	64			Resampling_interval_unit	pixel	H5T_C_S1	
87	Geometry_data	Solar_zenith		H5T_STD_I16LE	126	126			gzip	4	126	64			Resampling_interval	10	H5T_STD_I32LE	
88	Geometry_data	Solar_zenith		H5T_STD_I16LE	126	126			gzip	4	126	64			Dim0	Line grids	H5T_C_S1	
89	Geometry_data	Solar_zenith		H5T_STD_I16LE	126	126			gzip	4	126	64			Dim1	Pixel grids	H5T_C_S1	
90	Geometry_data	Solar_zenith		H5T_STD_I16LE	126	126			gzip	4	126	64			Offset	0.0	H5T_IEEE_F32LE	
91	Geometry_data	Solar_zenith		H5T_STD_I16LE	126	126			gzip	4	126	64			Slope	0.01	H5T_IEEE_F32LE	
92	Geometry_data	Solar_zenith		H5T_STD_I16LE	126	126			gzip	4	126	64			Unit	degree	H5T_C_S1	
93	Global_attributes														Product_level	Level-2	H5T_C_S1	
94	Global_attributes														Satellite	Global Change Observation Mission - Climate (GCOM-C)	H5T_C_S1	
95	Global_attributes														Total_orbit_number	1818	H5T_STD_I32LE	
96	Global_attributes														RSP_path_number	255	H5T_STD_I32LE	
97	Global_attributes														Scene_number	5	H5T_STD_I32LE	
98	Global_attributes														Scene_start_time	20180429 11:13:26.349	H5T_C_S1	
99	Global_attributes														Scene_center_time	20180429 11:14:57.671	H5T_C_S1	
100	Global_attributes														Scene_end_time	20180429 11:16:28.992	H5T_C_S1	
101	Global_attributes														Sensor	Second-generation Global Imager (SGLI)	H5T_C_S1	
102	Global_attributes														Algorithm_developer	CHLA: Hiroshi Murakami, CDOM: Takafumi Hirata and TSM: Mitsuhiro Toratani	H5T_C_S1	
103	Global_attributes														Dataset_description	Concentration of the green pigment in phytoplankton in sea surface layer (CHLA) [mg m^-3], light absoption coefficient of organics dissolved in surface water at 412nm (CDOM) [m^-1] and suspended solid concentration (TSM) [g m^-3]	H5T_C_S1	
104	Global_attributes														Product_name	In-water properties (IWPR)	H5T_C_S1	
105	Global_attributes														Algorithm_version	0.00	H5T_C_S1	
106	Global_attributes														Parameter_version	190.00	H5T_C_S1	
107	Global_attributes														Product_version	0190	H5T_C_S1	
108	Global_attributes														Product_file_name	GC1SG1_20180429113025505_L2SG_IWPRK_0190.h5	H5T_C_S1	
109	Image_data														Number_of_lines	1242	H5T_STD_I32LE	
110	Image_data														Number_of_pixels	1250	H5T_STD_I32LE	
111	Image_data														Image_projection	L1B reference grid	H5T_C_S1	
112	Image_data														Grid_interval	1000.0	H5T_IEEE_F32LE	
113	Image_data														Grid_interval_unit	meter	H5T_C_S1	
114	Image_data	CDOM		H5T_STD_U16LE	1242	1250			gzip	4	32	32			Dim0	Line grids	H5T_C_S1	
115	Image_data	CDOM		H5T_STD_U16LE	1242	1250			gzip	4	32	32			Dim1	Pixel grids	H5T_C_S1	
116	Image_data	CDOM		H5T_STD_U16LE	1242	1250			gzip	4	32	32			Data_description	Colored dissolved organic matter (CDOM) at 412nm = DN * Slope + Offset [m^-1]	H5T_C_S1	
117	Image_data	CDOM		H5T_STD_U16LE	1242	1250			gzip	4	32	32			Unit	m^-1	H5T_C_S1	
118	Image_data	CDOM		H5T_STD_U16LE	1242	1250			gzip	4	32	32			Mask_for_statistics	31	H5T_STD_U16LE	
119	Image_data	CDOM		H5T_STD_U16LE	1242	1250			gzip	4	32	32			Slope	0.0001	H5T_IEEE_F32LE	
120	Image_data	CDOM		H5T_STD_U16LE	1242	1250			gzip	4	32	32			Offset	0.0	H5T_IEEE_F32LE	
121	Image_data	CDOM		H5T_STD_U16LE	1242	1250			gzip	4	32	32			Error_DN	65535	H5T_STD_U16LE	

No.	Group	Dataset	Dataset Description	Type	1Dim	2Dim	3Dim	4Dim	Compress	Compress Lv.	Chunk1Dim	Chunk2Dim	Chunk3Dim	Chunk4Dim	Attribute	Attribute Value	Attribute type	Attribute Note
122	Image_data	CDOM		H5T_STD_U16LE	1242	1250			gzip	4	32	32			Minimum_valid_DN	0	H5T_STD_U16LE	
123	Image_data	CDOM		H5T_STD_U16LE	1242	1250			gzip	4	32	32			Maximum_valid_DN	65534	H5T_STD_U16LE	
124	Image_data	CHLA		H5T_STD_U16LE	1242	1250			gzip	4	32	32			Dim0	Line grids	H5T_C_S1	
125	Image_data	CHLA		H5T_STD_U16LE	1242	1250			gzip	4	32	32			Dim1	Pixel grids	H5T_C_S1	
126	Image_data	CHLA		H5T_STD_U16LE	1242	1250			gzip	4	32	32			Data_description	Chlorophyll-a concentration (CHLA) = DN * Slope + Offset [mg m^-3]	H5T_C_S1	
127	Image_data	CHLA		H5T_STD_U16LE	1242	1250			gzip	4	32	32			Unit	mg m^-3	H5T_C_S1	
128	Image_data	CHLA		H5T_STD_U16LE	1242	1250			gzip	4	32	32			Mask_for_statistics	31	H5T_STD_U16LE	
129	Image_data	CHLA		H5T_STD_U16LE	1242	1250			gzip	4	32	32			Slope	0.0016	H5T_IEEE_F32LE	
130	Image_data	CHLA		H5T_STD_U16LE	1242	1250			gzip	4	32	32			Offset	0.0	H5T_IEEE_F32LE	
131	Image_data	CHLA		H5T_STD_U16LE	1242	1250			gzip	4	32	32			Error_DN	65535	H5T_STD_U16LE	
132	Image_data	CHLA		H5T_STD_U16LE	1242	1250			gzip	4	32	32			Minimum_valid_DN	0	H5T_STD_U16LE	
133	Image_data	CHLA		H5T_STD_U16LE	1242	1250			gzip	4	32	32			Maximum_valid_DN	65534	H5T_STD_U16LE	
134	Image_data	Line_tai93		H5T_IEEE_F64LE	1242				gzip	4	927				Unit	second	H5T_C_S1	
135	Image_data	Line_tai93		H5T_IEEE_F64LE	1242				gzip	4	927				Data_description	TAI93 at each line	H5T_C_S1	
136	Image_data	Line_tai93		H5T_IEEE_F64LE	1242				gzip	4	927				Error_value	-1.0	H5T_IEEE_F64LE	
137	Image_data	Line_tai93		H5T_IEEE_F64LE	1242				gzip	4	927				Maximum_valid_value	999999999.0	H5T_IEEE_F64LE	
138	Image_data	Line_tai93		H5T_IEEE_F64LE	1242				gzip	4	927				Minimum_valid_value	0.0	H5T_IEEE_F64LE	
139	Image_data	Line_tai93		H5T_IEEE_F64LE	1242				gzip	4	927				Dim0	L1B-lines	H5T_C_S1	
140	Image_data	QA_flag		H5T_STD_U16LE	1242	1250			gzip	4	32	32			Dim0	Line grids	H5T_C_S1	
141	Image_data	QA_flag		H5T_STD_U16LE	1242	1250			gzip	4	32	32			Dim1	Pixel grids	H5T_C_S1	
142	Image_data	QA_flag		H5T_STD_U16LE	1242	1250			gzip	4	32	32			Data_description	Bit-0) DATAMISS: No observation data in one or more band[s], Bit-1) LAND: Land pixel, Bit-2) ATMFAIL: Atmospheric correction failure, Bit-3) CLDICE: Apparent cloud/ice (high reflectance), Bit-4) CLDAFFCTD: Cloud-affected (near-cloud or thin/sub-pixel cloud), Bit-5) STRAYLIGHT: Stray light anticipated (ref. L1B stray light flags & image), Bit-6) HIGLINT: High sun glint predicted (atmospheric corr. abandoned), Bit-7) MODGLINT: Moderate glint predicted (correction applied), Bit-8) HISOLZ: Solar zenith larger than threshold, Bit-9) HISENZ: Satellite zenith larger than threshold, Bit-10) TURBIDW: Turbid Case 2 water, Bit-11) SHALLOW: Shallow water than threshold, Bit-12) ITERFAILCDOM: Iteration failure for CDOM algorithm, Bit-13) CHLWARN: Chlorophyll a estimate out of range, Bit-14) LOWNLW: nLw at 565 nm band lower than threshold, Bit-15) SPARE: ,	H5T_C_S1	
143	Image_data	QA_flag		H5T_STD_U16LE	1242	1250			gzip	4	32	32			Offset	0.0	H5T_IEEE_F32LE	
144	Image_data	QA_flag		H5T_STD_U16LE	1242	1250			gzip	4	32	32			Slope	1.0	H5T_IEEE_F32LE	
145	Image_data	QA_flag		H5T_STD_U16LE	1242	1250			gzip	4	32	32			Error_DN	65535	H5T_STD_U16LE	
146	Image_data	QA_flag		H5T_STD_U16LE	1242	1250			gzip	4	32	32			Maximum_valid_DN	65534	H5T_STD_U16LE	
147	Image_data	QA_flag		H5T_STD_U16LE	1242	1250			gzip	4	32	32			Minimum_valid_DN	0	H5T_STD_U16LE	
148	Image_data	QA_flag		H5T_STD_U16LE	1242	1250			gzip	4	32	32			Unit	NA	H5T_C_S1	
149	Image_data	TSM		H5T_STD_U16LE	1242	1250			gzip	4	32	32			Dim0	Line grids	H5T_C_S1	
150	Image_data	TSM		H5T_STD_U16LE	1242	1250			gzip	4	32	32			Dim1	Pixel grids	H5T_C_S1	
151	Image_data	TSM		H5T_STD_U16LE	1242	1250			gzip	4	32	32			Data_description	Total suspended matter (TSM) = DN * Slope + Offset [g m^-3]	H5T_C_S1	
152	Image_data	TSM		H5T_STD_U16LE	1242	1250			gzip	4	32	32			Unit	g m^-3	H5T_C_S1	
153	Image_data	TSM		H5T_STD_U16LE	1242	1250			gzip	4	32	32			Mask_for_statistics	31	H5T_STD_U16LE	
154	Image_data	TSM		H5T_STD_U16LE	1242	1250			gzip	4	32	32			Slope	0.001	H5T_IEEE_F32LE	
155	Image_data	TSM		H5T_STD_U16LE	1242	1250			gzip	4	32	32			Offset	0.0	H5T_IEEE_F32LE	
156	Image_data	TSM		H5T_STD_U16LE	1242	1250			gzip	4	32	32			Error_DN	65535	H5T_STD_U16LE	
157	Image_data	TSM		H5T_STD_U16LE	1242	1250			gzip	4	32	32			Minimum_valid_DN	0	H5T_STD_U16LE	
158	Image_data	TSM		H5T_STD_U16LE	1242	1250			gzip	4	32	32			Maximum_valid_DN	65534	H5T_STD_U16LE	
159	Level_1_attributes														Geometric_calibration	Original	H5T_C_S1	
160	Level_1_attributes														Operation_mode	OBD	H5T_C_S1	
161	Level_1_attributes														Radiometric_calibration	Original	H5T_C_S1	
162	Processing_attributes														Contact_point	JAXA/Earth Observation Research Center (EORC)	H5T_C_S1	
163	Processing_attributes														Processing_organization	JAXA/GCOM-C science project	H5T_C_S1	
164	Processing_attributes														Processing_result	Fair	H5T_C_S1	
165	Processing_attributes														Ancillary_data_information	etopo1_bed_g_i2.h5	H5T_C_S1	
166	Processing_attributes														Input_files		H5T_C_S1	
167	Processing_attributes														Processing_UT	20180923 01:58:11	H5T_C_S1	

No.	Group	Dataset	Dataset Description	Type	1Dim	2Dim	3Dim	4Dim	Compress	Compress Lv.	Chunk1Dim	Chunk2Dim	Chunk3Dim	Chunk4Dim	Attribute	Attribute Value	Attribute type	Attribute Note
1	Geometry_data														Number_of_lines	126	H5T_STD_I32LE	
2	Geometry_data														Number_of_pixels	126	H5T_STD_I32LE	
3	Geometry_data														Image_projection	L1B reference grid	H5T_C_S1	
4	Geometry_data														Grid_interval	10000.0	H5T_IEEE_F32LE	
5	Geometry_data														Grid_interval_unit	meter	H5T_C_S1	
6	Geometry_data														Latitude_unit	degree North	H5T_C_S1	
7	Geometry_data														Longitude_unit	degree East	H5T_C_S1	
8	Geometry_data														Upper_left_longitude	165.039	H5T_IEEE_F32LE	
9	Geometry_data														Upper_left_latitude	65.6332	H5T_IEEE_F32LE	
10	Geometry_data														Upper_right_longitude	134.272	H5T_IEEE_F32LE	
11	Geometry_data														Upper_right_latitude	60.8135	H5T_IEEE_F32LE	
12	Geometry_data														Lower_left_longitude	161.03	H5T_IEEE_F32LE	
13	Geometry_data														Lower_left_latitude	76.3178	H5T_IEEE_F32LE	
14	Geometry_data														Lower_right_longitude	116.929	H5T_IEEE_F32LE	
15	Geometry_data														Lower_right_latitude	69.0242	H5T_IEEE_F32LE	
16	Geometry_data	Latitude		H5T_IEEE_F32LE	126	126			gzip	4	126	64			Data_description	Latitude (degree)	H5T_C_S1	
17	Geometry_data	Latitude		H5T_IEEE_F32LE	126	126			gzip	4	126	64			Unit	degree	H5T_C_S1	
18	Geometry_data	Latitude		H5T_IEEE_F32LE	126	126			gzip	4	126	64			Offset	0.0	H5T_IEEE_F32LE	
19	Geometry_data	Latitude		H5T_IEEE_F32LE	126	126			gzip	4	126	64			Slope	1.0	H5T_IEEE_F32LE	
20	Geometry_data	Latitude		H5T_IEEE_F32LE	126	126			gzip	4	126	64			Resampling_interval	10	H5T_STD_I32LE	
21	Geometry_data	Latitude		H5T_IEEE_F32LE	126	126			gzip	4	126	64			Resampling_interval_unit	pixel	H5T_C_S1	
22	Geometry_data	Latitude		H5T_IEEE_F32LE	126	126			gzip	4	126	64			Dim0	Line grids	H5T_C_S1	
23	Geometry_data	Latitude		H5T_IEEE_F32LE	126	126			gzip	4	126	64			Dim1	Pixel grids	H5T_C_S1	
24	Geometry_data	Latitude		H5T_IEEE_F32LE	126	126			gzip	4	126	64			Maximum_valid_value	90.0	H5T_IEEE_F32LE	
25	Geometry_data	Latitude		H5T_IEEE_F32LE	126	126			gzip	4	126	64			Minimum_valid_value	-90.0	H5T_IEEE_F32LE	
26	Geometry_data	Latitude		H5T_IEEE_F32LE	126	126			gzip	4	126	64			Error_value	-999.0	H5T_IEEE_F32LE	
27	Geometry_data	Longitude		H5T_IEEE_F32LE	126	126			gzip	4	126	64			Data_description	Longitude (degree)	H5T_C_S1	
28	Geometry_data	Longitude		H5T_IEEE_F32LE	126	126			gzip	4	126	64			Unit	degree	H5T_C_S1	
29	Geometry_data	Longitude		H5T_IEEE_F32LE	126	126			gzip	4	126	64			Offset	0.0	H5T_IEEE_F32LE	
30	Geometry_data	Longitude		H5T_IEEE_F32LE	126	126			gzip	4	126	64			Slope	1.0	H5T_IEEE_F32LE	
31	Geometry_data	Longitude		H5T_IEEE_F32LE	126	126			gzip	4	126	64			Resampling_interval	10	H5T_STD_I32LE	
32	Geometry_data	Longitude		H5T_IEEE_F32LE	126	126			gzip	4	126	64			Resampling_interval_unit	pixel	H5T_C_S1	
33	Geometry_data	Longitude		H5T_IEEE_F32LE	126	126			gzip	4	126	64			Dim0	Line grids	H5T_C_S1	
34	Geometry_data	Longitude		H5T_IEEE_F32LE	126	126			gzip	4	126	64			Dim1	Pixel grids	H5T_C_S1	
35	Geometry_data	Longitude		H5T_IEEE_F32LE	126	126			gzip	4	126	64			Maximum_valid_value	180.0	H5T_IEEE_F32LE	
36	Geometry_data	Longitude		H5T_IEEE_F32LE	126	126			gzip	4	126	64			Minimum_valid_value	-180.0	H5T_IEEE_F32LE	
37	Geometry_data	Longitude		H5T_IEEE_F32LE	126	126			gzip	4	126	64			Error_value	-999.0	H5T_IEEE_F32LE	
38	Geometry_data	Obs_time		H5T_STD_I16LE	126	126			gzip	4	126	64			Data_description	Observation time (hour)	H5T_C_S1	
39	Geometry_data	Obs_time		H5T_STD_I16LE	126	126			gzip	4	126	64			Error_DN	-32768	H5T_STD_I32LE	
40	Geometry_data	Obs_time		H5T_STD_I16LE	126	126			gzip	4	126	64			Maximum_valid_DN	32767	H5T_STD_I32LE	
41	Geometry_data	Obs_time		H5T_STD_I16LE	126	126			gzip	4	126	64			Minimum_valid_DN	-32767	H5T_STD_I32LE	
42	Geometry_data	Obs_time		H5T_STD_I16LE	126	126			gzip	4	126	64			Resampling_interval_unit	pixel	H5T_C_S1	
43	Geometry_data	Obs_time		H5T_STD_I16LE	126	126			gzip	4	126	64			Resampling_interval	10	H5T_STD_I32LE	
44	Geometry_data	Obs_time		H5T_STD_I16LE	126	126			gzip	4	126	64			Dim0	Line grids	H5T_C_S1	
45	Geometry_data	Obs_time		H5T_STD_I16LE	126	126			gzip	4	126	64			Dim1	Pixel grids	H5T_C_S1	
46	Geometry_data	Obs_time		H5T_STD_I16LE	126	126			gzip	4	126	64			Offset	0.0	H5T_IEEE_F32LE	
47	Geometry_data	Obs_time		H5T_STD_I16LE	126	126			gzip	4	126	64			Slope	0.001	H5T_IEEE_F32LE	
48	Geometry_data	Obs_time		H5T_STD_I16LE	126	126			gzip	4	126	64			Unit	hour	H5T_C_S1	
49	Geometry_data	Sensor_azimuth		H5T_STD_I16LE	126	126			gzip	4	126	64			Data_description	Sensor azimuth angle (Clockwise the North)	H5T_C_S1	
50	Geometry_data	Sensor_azimuth		H5T_STD_I16LE	126	126			gzip	4	126	64			Error_DN	-32768	H5T_STD_I32LE	
51	Geometry_data	Sensor_azimuth		H5T_STD_I16LE	126	126			gzip	4	126	64			Maximum_valid_DN	32767	H5T_STD_I32LE	
52	Geometry_data	Sensor_azimuth		H5T_STD_I16LE	126	126			gzip	4	126	64			Minimum_valid_DN	-32767	H5T_STD_I32LE	
53	Geometry_data	Sensor_azimuth		H5T_STD_I16LE	126	126			gzip	4	126	64			Resampling_interval_unit	pixel	H5T_C_S1	
54	Geometry_data	Sensor_azimuth		H5T_STD_I16LE	126	126			gzip	4	126	64			Resampling_interval	10	H5T_STD_I32LE	
55	Geometry_data	Sensor_azimuth		H5T_STD_I16LE	126	126			gzip	4	126	64			Dim0	Line grids	H5T_C_S1	
56	Geometry_data	Sensor_azimuth		H5T_STD_I16LE	126	126			gzip	4	126	64			Dim1	Pixel grids	H5T_C_S1	
57	Geometry_data	Sensor_azimuth		H5T_STD_I16LE	126	126			gzip	4	126	64			Offset	0.0	H5T_IEEE_F32LE	
58	Geometry_data	Sensor_azimuth		H5T_STD_I16LE	126	126			gzip	4	126	64			Slope	0.01	H5T_IEEE_F32LE	
59	Geometry_data	Sensor_azimuth		H5T_STD_I16LE	126	126			gzip	4	126	64			Unit	degree	H5T_C_S1	
60	Geometry_data	Sensor_zenith		H5T_STD_I16LE	126	126			gzip	4	126	64			Data_description	Sensor zenith angle (from the earth surface)	H5T_C_S1	
61	Geometry_data	Sensor_zenith		H5T_STD_I16LE	126	126			gzip	4	126	64			Error_DN	-32768	H5T_STD_I32LE	
62	Geometry_data	Sensor_zenith		H5T_STD_I16LE	126	126			gzip	4	126	64			Maximum_valid_DN	32767	H5T_STD_I32LE	
63	Geometry_data	Sensor_zenith		H5T_STD_I16LE	126	126			gzip	4	126	64			Minimum_valid_DN	-32767	H5T_STD_I32LE	
64	Geometry_data	Sensor_zenith		H5T_STD_I16LE	126	126			gzip	4	126	64			Resampling_interval_unit	pixel	H5T_C_S1	
65	Geometry_data	Sensor_zenith		H5T_STD_I16LE	126	126			gzip	4	126	64			Resampling_interval	10	H5T_STD_I32LE	
66	Geometry_data	Sensor_zenith		H5T_STD_I16LE	126	126			gzip	4	126	64			Dim0	Line grids	H5T_C_S1	
67	Geometry_data	Sensor_zenith		H5T_STD_I16LE	126	126			gzip	4	126	64			Dim1	Pixel grids	H5T_C_S1	
68	Geometry_data	Sensor_zenith		H5T_STD_I16LE	126	126			gzip	4	126	64			Offset	0.0	H5T_IEEE_F32LE	
69	Geometry_data	Sensor_zenith		H5T_STD_I16LE	126	126			gzip	4	126	64			Slope	0.01	H5T_IEEE_F32LE	
70	Geometry_data	Sensor_zenith		H5T_STD_I16LE	126	126			gzip	4	126	64			Unit	degree	H5T_C_S1	
71	Geometry_data	Solar_azimuth		H5T_STD_I16LE	126	126			gzip	4	126	64			Data_description	Solar azimuth angle (Clockwise the North)	H5T_C_S1	
72	Geometry_data	Solar_azimuth		H5T_STD_I16LE	126	126			gzip	4	126	64			Error_DN	-32768	H5T_STD_I32LE	
73	Geometry_data	Solar_azimuth		H5T_STD_I16LE	126	126			gzip	4	126	64			Maximum_valid_DN	32767	H5T_STD_I32LE	
74	Geometry_data	Solar_azimuth		H5T_STD_I16LE	126	126			gzip	4	126	64			Minimum_valid_DN	-32767	H5T_STD_I32LE	
75	Geometry_data	Solar_azimuth		H5T_STD_I16LE	126	126			gzip	4	126	64			Resampling_interval_unit	pixel	H5T_C_S1	
76	Geometry_data	Solar_azimuth		H5T_STD_I16LE	126	126			gzip	4	126	64			Resampling_interval	10	H5T_STD_I32LE	
77	Geometry_data	Solar_azimuth		H5T_STD_I16LE	126	126			gzip	4	126	64			Dim0	Line grids	H5T_C_S1	
78	Geometry_data	Solar_azimuth		H5T_STD_I16LE	126	126			gzip	4	126	64			Dim1	Pixel grids	H5T_C_S1	
79	Geometry_data	Solar_azimuth		H5T_STD_I16LE	126	126			gzip	4	126	64			Offset	0.0	H5T_IEEE_F32LE	
80	Geometry_data	Solar_azimuth		H5T_STD_I16LE	126	126			gzip	4	126	64			Slope	0.01	H5T_IEEE_F32LE	
81	Geometry_data	Solar_azimuth		H5T_STD_I16LE	126	126			gzip	4	126	64			Unit	degree	H5T_C_S1	
82	Geometry_data	Solar_zenith		H5T_STD_I16LE	126	126			gzip	4	126	64			Data_description	Solar zenith angle (from the earth surface)	H5T_C_S1	
83	Geometry_data	Solar_zenith		H5T_STD_I16LE	126	126			gzip	4	126	64			Error_DN	-32768	H5T_STD_I32LE	
84	Geometry_data	Solar_zenith		H5T_STD_I16LE	126	126			gzip	4	126	64			Maximum_valid_DN	32767	H5T_STD_I32LE	
85	Geometry_data	Solar_zenith		H5T_STD_I16LE	126	126			gzip	4	126	64			Minimum_valid_DN	-32767	H5T_STD_I32LE	
86	Geometry_data	Solar_zenith		H5T_STD_I16LE	126	126			gzip	4	126	64			Resampling_interval_unit	pixel	H5T_C_S1	
87	Geometry_data	Solar_zenith		H5T_STD_I16LE	126	126			gzip	4	126	64			Resampling_interval	10	H5T_STD_I32LE	
88	Geometry_data	Solar_zenith		H5T_STD_I16LE	126	126			gzip	4	126	64			Dim0	Line grids	H5T_C_S1	
89	Geometry_data	Solar_zenith		H5T_STD_I16LE	126	126			gzip	4	126	64			Dim1	Pixel grids	H5T_C_S1	
90	Geometry_data	Solar_zenith		H5T_STD_I16LE	126	126			gzip	4	126	64			Offset	0.0	H5T_IEEE_F32LE	
91	Geometry_data	Solar_zenith		H5T_STD_I16LE	126	126			gzip	4	126	64			Slope	0.01	H5T_IEEE_F32LE	
92	Geometry_data	Solar_zenith		H5T_STD_I16LE	126	126			gzip	4	126	64			Unit	degree	H5T_C_S1	
93	Global_attributes														Algorithm_version	0.05	H5T_C_S1	
94	Global_attributes														Algorithm_developer	Mitsuhiro Toratani	H5T_C_S1	
95	Global_attributes														Dataset_description	Normalized Water Leaving Radiance (NWLR) at 380 nm - 670 nm. Aerosol Optical Thickness (AOT) at 670nm - 865nm. Photosynthetically Available Radiation (PAR).	H5T_C_S1	
96	Global_attributes														Parameter_version	160.00	H5T_C_S1	
97	Global_attributes														Product_version	0160	H5T_C_S1	
98	Global_attributes														Product_file_name	GCISG1_20180429111302505_L2SG_NWLRK_0160.h5	H5T_C_S1	
99	Global_attributes														Product_level	Level-2	H5T_C_S1	
100	Global_attributes														Product_name	Normalized Water Leaving Radiance. Aerosol Optical Thickness. Photosynthetically Available Radiation	H5T_C_S1	
101	Global_attributes														Satellite	Global Change Observation Mission - Climate (GCOM-C)	H5T_C_S1	
102	Global_attributes														Total_orbit_number	1818	H5T_STD_I32LE	
103	Global_attributes														RSP_path_number	255	H5T_STD_I32LE	
104	Global_attributes														Scene_number	5	H5T_STD_I32LE	
105	Global_attributes														Scene_start_time	20180429 11:13:26.349	H5T_C_S1	
106	Global_attributes														Scene_center_time	20180429 11:14:57.671	H5T_C_S1	
107	Global_attributes														Scene_end_time	20180429 11:16:28.992	H5T_C_S1	
108	Global_attributes														Sensor	Second-generation Global Imager (SGLI)	H5T_C_S1	
109	Image_data														Number_of_lines	1242	H5T_STD_I32LE	
110	Image_data														Number_of_pixels	1250	H5T_STD_I32LE	
111	Image_data														Image_projection	L1B reference grid	H5T_C_S1	
112	Image_data														Grid_interval	1000.0	H5T_IEEE_F32LE	
113	Image_data														Grid_interval_unit	meter	H5T_C_S1	
114	Image_data	Line_tai93		H5T_IEEE_F64LE	1242				gzip	4	927				Data_description	TAI93 at each line	H5T_C_S1	
115	Image_data	Line_tai93		H5T_IEEE_F64LE	1242				gzip	4	927				Unit	second	H5T_C_S1	
116	Image_data	Line_tai93		H5T_IEEE_F64LE	1242				gzip	4	927				Error_value	-1.0	H5T_IEEE_F64LE	
117	Image_data	Line_tai93		H5T_IEEE_F64LE	1242				gzip	4	927				Maximum_valid_value	999999999.0	H5T_IEEE_F64LE	
118	Image_data	Line_tai93		H5T_IEEE_F64LE	1242				gzip	4	927				Minimum_valid_value	0.0	H5T_IEEE_F64LE	
119	Image_data	Line_tai93		H5T_IEEE_F64LE	1242				gzip	4	927				Dim0	L1B-lines	H5T_C_S1	
120	Image_data	NWLR_380		H5T_STD_U16LE	1242	1250			gzip	4	128	64			Offset	-10.0	H5T_IEEE_F32LE	
121	Image_data	NWLR_380		H5T_STD_U16LE	1242	1250			gzip	4	128	64			Slope	0.00125	H5T_IEEE_F32LE	
122	Image_data	NWLR_380		H5T_STD_U16LE	1242	1250			gzip	4	128	64			Rrs_slope	1.1607e-06	H5T_IEEE_F32LE	

No.	Group	Dataset	Dataset Description	Type	1Dim	2Dim	3Dim	4Dim	Compress	Compress Lv.	Chunk1Dim	Chunk2Dim	Chunk3Dim	Chunk4Dim	Attribute	Attribute Value	Attribute type	Attribute Note
123	Image_data	NWLR_380		H5T_STD_U16LE	1242	1250			gzip	4	128	64			Rrs_offset	-0.00928559	H5T_IEEE_F32LE	
124	Image_data	NWLR_380		H5T_STD_U16LE	1242	1250			gzip	4	128	64			Rrs_unit	sr^-1	H5T_C_S1	
125	Image_data	NWLR_380		H5T_STD_U16LE	1242	1250			gzip	4	128	64			Data_description	Normalized Water Leaving Radiance(NWLR) at 380.0 nm [W/m^2/sr/um] = DN * Slope + Offset; Remote Sensing Reflectance(Rrs) at 380.0 nm [sr^-1] = DN * Rrs_slope + Rrs_offset	H5T_C_S1	
126	Image_data	NWLR_380		H5T_STD_U16LE	1242	1250			gzip	4	128	64			Unit	W/m^2/sr/um	H5T_C_S1	
127	Image_data	NWLR_380		H5T_STD_U16LE	1242	1250			gzip	4	128	64			Mask_for_statistics	0	H5T_STD_U16LE	
128	Image_data	NWLR_380		H5T_STD_U16LE	1242	1250			gzip	4	128	64			Spatial_resolution	1000.0	H5T_IEEE_F32LE	
129	Image_data	NWLR_380		H5T_STD_U16LE	1242	1250			gzip	4	128	64			Spatial_resolution_unit	meter	H5T_C_S1	
130	Image_data	NWLR_380		H5T_STD_U16LE	1242	1250			gzip	4	128	64			Error_DN	65535	H5T_STD_U16LE	
131	Image_data	NWLR_380		H5T_STD_U16LE	1242	1250			gzip	4	128	64			Maximum_valid_DN	65534	H5T_STD_U16LE	
132	Image_data	NWLR_380		H5T_STD_U16LE	1242	1250			gzip	4	128	64			Minimum_valid_DN	0	H5T_STD_U16LE	
133	Image_data	NWLR_380		H5T_STD_U16LE	1242	1250			gzip	4	128	64			Center_wavelength	380.0	H5T_IEEE_F32LE	
134	Image_data	NWLR_380		H5T_STD_U16LE	1242	1250			gzip	4	128	64			Center_wavelength_unit	nm	H5T_C_S1	
135	Image_data	NWLR_380		H5T_STD_U16LE	1242	1250			gzip	4	128	64			Band_width	10.0	H5T_IEEE_F32LE	
136	Image_data	NWLR_380		H5T_STD_U16LE	1242	1250			gzip	4	128	64			Band_width_unit	nm	H5T_C_S1	
137	Image_data	NWLR_380		H5T_STD_U16LE	1242	1250			gzip	4	128	64			F0	1076.94	H5T_IEEE_F32LE	
138	Image_data	NWLR_380		H5T_STD_U16LE	1242	1250			gzip	4	128	64			F0_unit	W/m^2/um	H5T_C_S1	
139	Image_data	NWLR_380		H5T_STD_U16LE	1242	1250			gzip	4	128	64			Dim0	Line grids	H5T_C_S1	
140	Image_data	NWLR_380		H5T_STD_U16LE	1242	1250			gzip	4	128	64			Dim1	Pixel grids	H5T_C_S1	
141	Image_data	NWLR_412		H5T_STD_U16LE	1242	1250			gzip	4	128	64			Offset	-10.0	H5T_IEEE_F32LE	
142	Image_data	NWLR_412		H5T_STD_U16LE	1242	1250			gzip	4	128	64			Slope	0.00125	H5T_IEEE_F32LE	
143	Image_data	NWLR_412		H5T_STD_U16LE	1242	1250			gzip	4	128	64			Rrs_slope	7.40384e-07	H5T_IEEE_F32LE	
144	Image_data	NWLR_412		H5T_STD_U16LE	1242	1250			gzip	4	128	64			Rrs_offset	-0.00592307	H5T_IEEE_F32LE	
145	Image_data	NWLR_412		H5T_STD_U16LE	1242	1250			gzip	4	128	64			Rrs_unit	sr^-1	H5T_C_S1	
146	Image_data	NWLR_412		H5T_STD_U16LE	1242	1250			gzip	4	128	64			Data_description	Normalized Water Leaving Radiance(NWLR) at 412.0 nm [W/m^2/sr/um] = DN * Slope + Offset; Remote Sensing Reflectance(Rrs) at 412.0 nm [sr^-1] = DN * Rrs_slope + Rrs_offset	H5T_C_S1	
147	Image_data	NWLR_412		H5T_STD_U16LE	1242	1250			gzip	4	128	64			Unit	W/m^2/sr/um	H5T_C_S1	
148	Image_data	NWLR_412		H5T_STD_U16LE	1242	1250			gzip	4	128	64			Mask_for_statistics	0	H5T_STD_U16LE	
149	Image_data	NWLR_412		H5T_STD_U16LE	1242	1250			gzip	4	128	64			Spatial_resolution	1000.0	H5T_IEEE_F32LE	
150	Image_data	NWLR_412		H5T_STD_U16LE	1242	1250			gzip	4	128	64			Spatial_resolution_unit	meter	H5T_C_S1	
151	Image_data	NWLR_412		H5T_STD_U16LE	1242	1250			gzip	4	128	64			Error_DN	65535	H5T_STD_U16LE	
152	Image_data	NWLR_412		H5T_STD_U16LE	1242	1250			gzip	4	128	64			Maximum_valid_DN	65534	H5T_STD_U16LE	
153	Image_data	NWLR_412		H5T_STD_U16LE	1242	1250			gzip	4	128	64			Minimum_valid_DN	0	H5T_STD_U16LE	
154	Image_data	NWLR_412		H5T_STD_U16LE	1242	1250			gzip	4	128	64			Center_wavelength	412.0	H5T_IEEE_F32LE	
155	Image_data	NWLR_412		H5T_STD_U16LE	1242	1250			gzip	4	128	64			Center_wavelength_unit	nm	H5T_C_S1	
156	Image_data	NWLR_412		H5T_STD_U16LE	1242	1250			gzip	4	128	64			Band_width	10.0	H5T_IEEE_F32LE	
157	Image_data	NWLR_412		H5T_STD_U16LE	1242	1250			gzip	4	128	64			Band_width_unit	nm	H5T_C_S1	
158	Image_data	NWLR_412		H5T_STD_U16LE	1242	1250			gzip	4	128	64			F0	1688.31	H5T_IEEE_F32LE	
159	Image_data	NWLR_412		H5T_STD_U16LE	1242	1250			gzip	4	128	64			F0_unit	W/m^2/um	H5T_C_S1	
160	Image_data	NWLR_412		H5T_STD_U16LE	1242	1250			gzip	4	128	64			Dim0	Line grids	H5T_C_S1	
161	Image_data	NWLR_412		H5T_STD_U16LE	1242	1250			gzip	4	128	64			Dim1	Pixel grids	H5T_C_S1	
162	Image_data	NWLR_443		H5T_STD_U16LE	1242	1250			gzip	4	128	64			Offset	-10.0	H5T_IEEE_F32LE	
163	Image_data	NWLR_443		H5T_STD_U16LE	1242	1250			gzip	4	128	64			Slope	0.00125	H5T_IEEE_F32LE	
164	Image_data	NWLR_443		H5T_STD_U16LE	1242	1250			gzip	4	128	64			Rrs_slope	6.67775e-07	H5T_IEEE_F32LE	
165	Image_data	NWLR_443		H5T_STD_U16LE	1242	1250			gzip	4	128	64			Rrs_offset	-0.0053422	H5T_IEEE_F32LE	
166	Image_data	NWLR_443		H5T_STD_U16LE	1242	1250			gzip	4	128	64			Rrs_unit	sr^-1	H5T_C_S1	
167	Image_data	NWLR_443		H5T_STD_U16LE	1242	1250			gzip	4	128	64			Data_description	Normalized Water Leaving Radiance(NWLR) at 443.0 nm [W/m^2/sr/um] = DN * Slope + Offset; Remote Sensing Reflectance(Rrs) at 443.0 nm [sr^-1] = DN * Rrs_slope + Rrs_offset	H5T_C_S1	
168	Image_data	NWLR_443		H5T_STD_U16LE	1242	1250			gzip	4	128	64			Unit	W/m^2/sr/um	H5T_C_S1	
169	Image_data	NWLR_443		H5T_STD_U16LE	1242	1250			gzip	4	128	64			Mask_for_statistics	0	H5T_STD_U16LE	
170	Image_data	NWLR_443		H5T_STD_U16LE	1242	1250			gzip	4	128	64			Spatial_resolution	1000.0	H5T_IEEE_F32LE	
171	Image_data	NWLR_443		H5T_STD_U16LE	1242	1250			gzip	4	128	64			Spatial_resolution_unit	meter	H5T_C_S1	
172	Image_data	NWLR_443		H5T_STD_U16LE	1242	1250			gzip	4	128	64			Error_DN	65535	H5T_STD_U16LE	
173	Image_data	NWLR_443		H5T_STD_U16LE	1242	1250			gzip	4	128	64			Maximum_valid_DN	65534	H5T_STD_U16LE	
174	Image_data	NWLR_443		H5T_STD_U16LE	1242	1250			gzip	4	128	64			Minimum_valid_DN	0	H5T_STD_U16LE	
175	Image_data	NWLR_443		H5T_STD_U16LE	1242	1250			gzip	4	128	64			Center_wavelength	443.0	H5T_IEEE_F32LE	
176	Image_data	NWLR_443		H5T_STD_U16LE	1242	1250			gzip	4	128	64			Center_wavelength_unit	nm	H5T_C_S1	
177	Image_data	NWLR_443		H5T_STD_U16LE	1242	1250			gzip	4	128	64			Band_width	10.0	H5T_IEEE_F32LE	
178	Image_data	NWLR_443		H5T_STD_U16LE	1242	1250			gzip	4	128	64			Band_width_unit	nm	H5T_C_S1	
179	Image_data	NWLR_443		H5T_STD_U16LE	1242	1250			gzip	4	128	64			F0	1871.89	H5T_IEEE_F32LE	
180	Image_data	NWLR_443		H5T_STD_U16LE	1242	1250			gzip	4	128	64			F0_unit	W/m^2/um	H5T_C_S1	
181	Image_data	NWLR_443		H5T_STD_U16LE	1242	1250			gzip	4	128	64			Dim0	Line grids	H5T_C_S1	
182	Image_data	NWLR_443		H5T_STD_U16LE	1242	1250			gzip	4	128	64			Dim1	Pixel grids	H5T_C_S1	
183	Image_data	NWLR_490		H5T_STD_U16LE	1242	1250			gzip	4	128	64			Offset	-10.0	H5T_IEEE_F32LE	
184	Image_data	NWLR_490		H5T_STD_U16LE	1242	1250			gzip	4	128	64			Slope	0.00125	H5T_IEEE_F32LE	
185	Image_data	NWLR_490		H5T_STD_U16LE	1242	1250			gzip	4	128	64			Rrs_slope	6.53947e-07	H5T_IEEE_F32LE	
186	Image_data	NWLR_490		H5T_STD_U16LE	1242	1250			gzip	4	128	64			Rrs_offset	-0.00523158	H5T_IEEE_F32LE	
187	Image_data	NWLR_490		H5T_STD_U16LE	1242	1250			gzip	4	128	64			Rrs_unit	sr^-1	H5T_C_S1	
188	Image_data	NWLR_490		H5T_STD_U16LE	1242	1250			gzip	4	128	64			Data_description	Normalized Water Leaving Radiance(NWLR) at 490.0 nm [W/m^2/sr/um] = DN * Slope + Offset; Remote Sensing Reflectance(Rrs) at 490.0 nm [sr^-1] = DN * Rrs_slope + Rrs_offset	H5T_C_S1	
189	Image_data	NWLR_490		H5T_STD_U16LE	1242	1250			gzip	4	128	64			Unit	W/m^2/sr/um	H5T_C_S1	
190	Image_data	NWLR_490		H5T_STD_U16LE	1242	1250			gzip	4	128	64			Mask_for_statistics	0	H5T_STD_U16LE	
191	Image_data	NWLR_490		H5T_STD_U16LE	1242	1250			gzip	4	128	64			Spatial_resolution	1000.0	H5T_IEEE_F32LE	
192	Image_data	NWLR_490		H5T_STD_U16LE	1242	1250			gzip	4	128	64			Spatial_resolution_unit	meter	H5T_C_S1	
193	Image_data	NWLR_490		H5T_STD_U16LE	1242	1250			gzip	4	128	64			Error_DN	65535	H5T_STD_U16LE	
194	Image_data	NWLR_490		H5T_STD_U16LE	1242	1250			gzip	4	128	64			Maximum_valid_DN	65534	H5T_STD_U16LE	
195	Image_data	NWLR_490		H5T_STD_U16LE	1242	1250			gzip	4	128	64			Minimum_valid_DN	0	H5T_STD_U16LE	
196	Image_data	NWLR_490		H5T_STD_U16LE	1242	1250			gzip	4	128	64			Center_wavelength	490.0	H5T_IEEE_F32LE	
197	Image_data	NWLR_490		H5T_STD_U16LE	1242	1250			gzip	4	128	64			Center_wavelength_unit	nm	H5T_C_S1	
198	Image_data	NWLR_490		H5T_STD_U16LE	1242	1250			gzip	4	128	64			Band_width	10.0	H5T_IEEE_F32LE	
199	Image_data	NWLR_490		H5T_STD_U16LE	1242	1250			gzip	4	128	64			Band_width_unit	nm	H5T_C_S1	
200	Image_data	NWLR_490		H5T_STD_U16LE	1242	1250			gzip	4	128	64			F0	1911.47	H5T_IEEE_F32LE	
201	Image_data	NWLR_490		H5T_STD_U16LE	1242	1250			gzip	4	128	64			F0_unit	W/m^2/um	H5T_C_S1	
202	Image_data	NWLR_490		H5T_STD_U16LE	1242	1250			gzip	4	128	64			Dim0	Line grids	H5T_C_S1	
203	Image_data	NWLR_490		H5T_STD_U16LE	1242	1250			gzip	4	128	64			Dim1	Pixel grids	H5T_C_S1	
204	Image_data	NWLR_530		H5T_STD_U16LE	1242	1250			gzip	4	128	64			Offset	-10.0	H5T_IEEE_F32LE	
205	Image_data	NWLR_530		H5T_STD_U16LE	1242	1250			gzip	4	128	64			Slope	0.00125	H5T_IEEE_F32LE	
206	Image_data	NWLR_530		H5T_STD_U16LE	1242	1250			gzip	4	128	64			Rrs_slope	6.84861e-07	H5T_IEEE_F32LE	
207	Image_data	NWLR_530		H5T_STD_U16LE	1242	1250			gzip	4	128	64			Rrs_offset	-0.00547889	H5T_IEEE_F32LE	
208	Image_data	NWLR_530		H5T_STD_U16LE	1242	1250			gzip	4	128	64			Rrs_unit	sr^-1	H5T_C_S1	
209	Image_data	NWLR_530		H5T_STD_U16LE	1242	1250			gzip	4	128	64			Data_description	Normalized Water Leaving Radiance(NWLR) at 530.0 nm [W/m^2/sr/um] = DN * Slope + Offset; Remote Sensing Reflectance(Rrs) at 530.0 nm [sr^-1] = DN * Rrs_slope + Rrs_offset	H5T_C_S1	
210	Image_data	NWLR_530		H5T_STD_U16LE	1242	1250			gzip	4	128	64			Unit	W/m^2/sr/um	H5T_C_S1	
211	Image_data	NWLR_530		H5T_STD_U16LE	1242	1250			gzip	4	128	64			Mask_for_statistics	0	H5T_STD_U16LE	
212	Image_data	NWLR_530		H5T_STD_U16LE	1242	1250			gzip	4	128	64			Spatial_resolution	1000.0	H5T_IEEE_F32LE	
213	Image_data	NWLR_530		H5T_STD_U16LE	1242	1250			gzip	4	128	64			Spatial_resolution_unit	meter	H5T_C_S1	
214	Image_data	NWLR_530		H5T_STD_U16LE	1242	1250			gzip	4	128	64			Error_DN	65535	H5T_STD_U16LE	
215	Image_data	NWLR_530		H5T_STD_U16LE	1242	1250			gzip	4	128	64			Maximum_valid_DN	65534	H5T_STD_U16LE	
216	Image_data	NWLR_530		H5T_STD_U16LE	1242	1250			gzip	4	128	64			Minimum_valid_DN	0	H5T_STD_U16LE	
217	Image_data	NWLR_530		H5T_STD_U16LE	1242	1250			gzip	4	128	64			Center_wavelength	530.0	H5T_IEEE_F32LE	
218	Image_data	NWLR_530		H5T_STD_U16LE	1242	1250			gzip	4	128	64			Center_wavelength_unit	nm	H5T_C_S1	
219	Image_data	NWLR_530		H5T_STD_U16LE	1242	1250			gzip	4	128	64			Band_width	20.0	H5T_IEEE_F32LE	
220	Image_data	NWLR_530		H5T_STD_U16LE	1242	1250			gzip	4	128	64			Band_width_unit	nm	H5T_C_S1	
221	Image_data	NWLR_530		H5T_STD_U16LE	1242	1250			gzip	4	128	64			F0	1825.19	H5T_IEEE_F32LE	
222	Image_data	NWLR_530		H5T_STD_U16LE	1242	1250			gzip	4	128	64			F0_unit	W/m^2/um	H5T_C_S1	
223	Image_data	NWLR_530		H5T_STD_U16LE	1242	1250			gzip	4	128	64			Dim0	Line grids	H5T_C_S1	
224	Image_data	NWLR_530		H5T_STD_U16LE	1242	1250			gzip	4	128	64			Dim1	Pixel grids	H5T_C_S1	
225	Image_data	NWLR_565		H5T_STD_U16LE	1242	1250			gzip	4	128	64			Offset	-10.0	H5T_IEEE_F32LE	
226	Image_data	NWLR_565		H5T_STD_U16LE	1242	1250			gzip	4	128	64			Slope	0.00125	H5T_IEEE_F32LE	
227	Image_data	NWLR_565		H5T_STD_U16LE	1242	1250			gzip	4	128	64			Rrs_slope	7.05373e-07	H5T_IEEE_F32LE	
228	Image_data	NWLR_565		H5T_STD_U16LE	1242	1250			gzip	4	128	64			Rrs_offset	-0.00564298	H5T_IEEE_F32LE	
229	Image_data	NWLR_565		H5T_STD_U16LE	1242	1250			gzip	4	128	64			Rrs_unit	sr^-1	H5T_C_S1	
230	Image_data	NWLR_565		H5T_STD_U16LE	1242	1250			gzip	4	128	64			Data_description	Normalized Water Leaving Radiance(NWLR) at 565.0 nm [W/m^2/sr/um] = DN * Slope + Offset; Remote Sensing Reflectance(Rrs) at 565.0 nm [sr^-1] = DN * Rrs_slope + Rrs_offset	H5T_C_S1	
231	Image_data	NWLR_565		H5T_STD_U16LE	1242	1250			gzip	4	128	64			Unit	W/m^2/sr/um	H5T_C_S1	
232	Image_data	NWLR_565		H5T_STD_U16LE	1242	1250			gzip	4	128	64			Mask_for_statistics	0	H5T_STD_U16LE	
233	Image_data	NWLR_565		H5T_STD_U16LE	1242	1250			gzip	4	128	64			Spatial_resolution	1000.0	H5T_IEEE_F32LE	
234	Image_data	NWLR_565		H5T_STD_U16LE	1242	1250			gzip	4	128	64			Spatial_resolution_unit	meter	H5T_C_S1	
235	Image_data	NWLR_565		H5T_STD_U16LE	1242	1250			gzip	4	128	64			Error_DN	65535	H5T_STD_U16LE	
236	Image_data	NWLR_565		H5T_STD_U16LE	1242	1250			gzip	4	128	64			Maximum_valid_DN	65534	H5T_STD_U16LE	
237	Image_data	NWLR_565		H5T_STD_U16LE	1242	1250			gzip	4	128	64			Minimum_valid_DN	0	H5T_STD_U16LE	
238	Image_data	NWLR_565		H5T_STD_U16LE	1242	1250			gzip	4	128	64			Center_wavelength	565.0	H5T_IEEE_F32LE	
239	Image_data	NWLR_565		H5T_STD_U16LE	1242	1250			gzip	4	128	64			Center_wavelength_unit	nm	H5T_C_S1	

No.	Group	Dataset	Dataset Description	Type	1Dim	2Dim	3Dim	4Dim	Compress	Compress Lv.	Chunk1Dim	Chunk2Dim	Chunk3Dim	Chunk4Dim	Attribute	Attribute Value	Attribute type	Attribute Note
240	Image_data	NWLR_565		H5T_STD_U16LE	1242	1250			gzip	4	128	64			Band_width	20.0	H5T_IEEE_F32LE	
241	Image_data	NWLR_565		H5T_STD_U16LE	1242	1250			gzip	4	128	64			Band_width_unit	nm	H5T_C_S1	
242	Image_data	NWLR_565		H5T_STD_U16LE	1242	1250			gzip	4	128	64			F0	1772.11	H5T_IEEE_F32LE	
243	Image_data	NWLR_565		H5T_STD_U16LE	1242	1250			gzip	4	128	64			F0_unit	W/m^2/um	H5T_C_S1	
244	Image_data	NWLR_565		H5T_STD_U16LE	1242	1250			gzip	4	128	64			Dim0	Line grids	H5T_C_S1	
245	Image_data	NWLR_565		H5T_STD_U16LE	1242	1250			gzip	4	128	64			Dim1	Pixel grids	H5T_C_S1	
246	Image_data	NWLR_670		H5T_STD_U16LE	1242	1250			gzip	4	128	64			Offset	-10.0	H5T_IEEE_F32LE	
247	Image_data	NWLR_670		H5T_STD_U16LE	1242	1250			gzip	4	128	64			Slope	0.00125	H5T_IEEE_F32LE	
248	Image_data	NWLR_670		H5T_STD_U16LE	1242	1250			gzip	4	128	64			Rrs_slope	8.43656e-07	H5T_IEEE_F32LE	
249	Image_data	NWLR_670		H5T_STD_U16LE	1242	1250			gzip	4	128	64			Rrs_offset	-0.00674925	H5T_IEEE_F32LE	
250	Image_data	NWLR_670		H5T_STD_U16LE	1242	1250			gzip	4	128	64			Rrs_unit	sr^-1	H5T_C_S1	
251	Image_data	NWLR_670		H5T_STD_U16LE	1242	1250			gzip	4	128	64			Data_description	Normalized Water Leaving Radiance(NWLR) at 673.5 nm [W/m^2/sr/um] = DN * Slope + Offset; Remote Sensing Reflectance(Rrs) at 673.5 nm [sr^-1] = DN * Rrs_slope + Rrs_offset	H5T_C_S1	
252	Image_data	NWLR_670		H5T_STD_U16LE	1242	1250			gzip	4	128	64			Unit	W/m^2/sr/um	H5T_C_S1	
253	Image_data	NWLR_670		H5T_STD_U16LE	1242	1250			gzip	4	128	64			Mask_for_statistics	0	H5T_STD_U16LE	
254	Image_data	NWLR_670		H5T_STD_U16LE	1242	1250			gzip	4	128	64			Spatial_resolution	1000.0	H5T_IEEE_F32LE	
255	Image_data	NWLR_670		H5T_STD_U16LE	1242	1250			gzip	4	128	64			Spatial_resolution_unit	meter	H5T_C_S1	
256	Image_data	NWLR_670		H5T_STD_U16LE	1242	1250			gzip	4	128	64			Error_DN	65535	H5T_STD_U16LE	
257	Image_data	NWLR_670		H5T_STD_U16LE	1242	1250			gzip	4	128	64			Maximum_valid_DN	65534	H5T_STD_U16LE	
258	Image_data	NWLR_670		H5T_STD_U16LE	1242	1250			gzip	4	128	64			Minimum_valid_DN	0	H5T_STD_U16LE	
259	Image_data	NWLR_670		H5T_STD_U16LE	1242	1250			gzip	4	128	64			Center_wavelength	673.5	H5T_IEEE_F32LE	
260	Image_data	NWLR_670		H5T_STD_U16LE	1242	1250			gzip	4	128	64			Center_wavelength_unit	nm	H5T_C_S1	
261	Image_data	NWLR_670		H5T_STD_U16LE	1242	1250			gzip	4	128	64			Band_width	20.0	H5T_IEEE_F32LE	
262	Image_data	NWLR_670		H5T_STD_U16LE	1242	1250			gzip	4	128	64			Band_width_unit	nm	H5T_C_S1	
263	Image_data	NWLR_670		H5T_STD_U16LE	1242	1250			gzip	4	128	64			F0	1481.65	H5T_IEEE_F32LE	
264	Image_data	NWLR_670		H5T_STD_U16LE	1242	1250			gzip	4	128	64			F0_unit	W/m^2/um	H5T_C_S1	
265	Image_data	NWLR_670		H5T_STD_U16LE	1242	1250			gzip	4	128	64			Dim0	Line grids	H5T_C_S1	
266	Image_data	NWLR_670		H5T_STD_U16LE	1242	1250			gzip	4	128	64			Dim1	Pixel grids	H5T_C_S1	
267	Image_data	PAR		H5T_STD_U16LE	1242	1250			gzip	4	256	256			Data_description	Photosynthetically Available Radiation	H5T_C_S1	
268	Image_data	PAR		H5T_STD_U16LE	1242	1250			gzip	4	256	256			Unit	Ein/m^2/day	H5T_C_S1	
269	Image_data	PAR		H5T_STD_U16LE	1242	1250			gzip	4	256	256			Slope	0.005	H5T_IEEE_F32LE	
270	Image_data	PAR		H5T_STD_U16LE	1242	1250			gzip	4	256	256			Offset	0.0	H5T_IEEE_F32LE	
271	Image_data	PAR		H5T_STD_U16LE	1242	1250			gzip	4	256	256			Minimum_valid_DN	0	H5T_STD_I32LE	
272	Image_data	PAR		H5T_STD_U16LE	1242	1250			gzip	4	256	256			Maximum_valid_DN	65534	H5T_STD_I32LE	
273	Image_data	PAR		H5T_STD_U16LE	1242	1250			gzip	4	256	256			Error_DN	65535	H5T_STD_I32LE	
274	Image_data	PAR		H5T_STD_U16LE	1242	1250			gzip	4	256	256			Spatial_resolution	1000.0	H5T_IEEE_F32LE	
275	Image_data	PAR		H5T_STD_U16LE	1242	1250			gzip	4	256	256			Spatial_resolution_unit	meter	H5T_C_S1	
276	Image_data	PAR		H5T_STD_U16LE	1242	1250			gzip	4	256	256			Mask_for_statistics	0	H5T_STD_U16LE	
277	Image_data	QA_flag		H5T_STD_U16LE	1242	1250			gzip	4	128	64			Data_description	Bit-0) DATAMISS: No observation data in one or more band[s], Bit-1) LAND: Land pixel, Bit-2) ATMFAIL: Atmospheric correction failure, Bit-3) CLDICE: Apparent cloud/ice (high reflectance), Bit-4) CLDAFFCTD: Cloud-affected (near-cloud or thin/sub-pixel cloud), Bit-5) STRAYLIGHT: Stray light anticipated (ref. L1B stray light flags & image), Bit-6) HIGLINT: High sun glint predicted (atmospheric corr. abandoned), Bit-7) MODGLINT: Moderate glint predicted (correction applied), Bit-8) HISOLZ: Solar zenith larger than threshold, Bit-9) HITAUA : Aerosol optical thickness larger than threshold, Bit-10) EPSOUT: Atmospheric correction warning: Epsilon out-of-bounds, Bit-11) OVERITER: Maximum iterations reached for NIR correction, Bit-12) NEGNLW: Negative nLw in one or more bands, Bit-13) HIGHWS: Surface wind speed higher than threshold, Bit-14) TURBIDW: Turbid Case 2 water, Bit-15) SPARE: Spare,	H5T_C_S1	
278	Image_data	QA_flag		H5T_STD_U16LE	1242	1250			gzip	4	128	64			Unit	NA	H5T_C_S1	
279	Image_data	QA_flag		H5T_STD_U16LE	1242	1250			gzip	4	128	64			Spatial_resolution	1000.0	H5T_IEEE_F32LE	
280	Image_data	QA_flag		H5T_STD_U16LE	1242	1250			gzip	4	128	64			Spatial_resolution_unit	meter	H5T_C_S1	
281	Image_data	QA_flag		H5T_STD_U16LE	1242	1250			gzip	4	128	64			Error_DN	65535	H5T_STD_U16LE	
282	Image_data	QA_flag		H5T_STD_U16LE	1242	1250			gzip	4	128	64			Dim0	Line grids	H5T_C_S1	
283	Image_data	QA_flag		H5T_STD_U16LE	1242	1250			gzip	4	128	64			Maximum_valid_DN	65534	H5T_STD_U16LE	
284	Image_data	QA_flag		H5T_STD_U16LE	1242	1250			gzip	4	128	64			Minimum_valid_DN	0	H5T_STD_U16LE	
285	Image_data	QA_flag		H5T_STD_U16LE	1242	1250			gzip	4	128	64			Offset	0.0	H5T_IEEE_F32LE	
286	Image_data	QA_flag		H5T_STD_U16LE	1242	1250			gzip	4	128	64			Slope	1.0	H5T_IEEE_F32LE	
287	Image_data	QA_flag		H5T_STD_U16LE	1242	1250			gzip	4	128	64			Dim1	Pixel grids	H5T_C_S1	
288	Image_data	TAUA_670		H5T_STD_U16LE	1242	1250			gzip	4	128	64			Offset	0.0	H5T_IEEE_F32LE	
289	Image_data	TAUA_670		H5T_STD_U16LE	1242	1250			gzip	4	128	64			Slope	0.0001	H5T_IEEE_F32LE	
290	Image_data	TAUA_670		H5T_STD_U16LE	1242	1250			gzip	4	128	64			Data_description	Aerosol Optical Thickness(TauA) at 673.5 = DN * Slope + Offset	H5T_C_S1	
291	Image_data	TAUA_670		H5T_STD_U16LE	1242	1250			gzip	4	128	64			Unit	NA	H5T_C_S1	
292	Image_data	TAUA_670		H5T_STD_U16LE	1242	1250			gzip	4	128	64			Mask_for_statistics	0	H5T_STD_U16LE	
293	Image_data	TAUA_670		H5T_STD_U16LE	1242	1250			gzip	4	128	64			Spatial_resolution	1000.0	H5T_IEEE_F32LE	
294	Image_data	TAUA_670		H5T_STD_U16LE	1242	1250			gzip	4	128	64			Spatial_resolution_unit	meter	H5T_C_S1	
295	Image_data	TAUA_670		H5T_STD_U16LE	1242	1250			gzip	4	128	64			Error_DN	65535	H5T_STD_U16LE	
296	Image_data	TAUA_670		H5T_STD_U16LE	1242	1250			gzip	4	128	64			Maximum_valid_DN	65534	H5T_STD_U16LE	
297	Image_data	TAUA_670		H5T_STD_U16LE	1242	1250			gzip	4	128	64			Minimum_valid_DN	0	H5T_STD_U16LE	
298	Image_data	TAUA_670		H5T_STD_U16LE	1242	1250			gzip	4	128	64			Center_wavelength	673.5	H5T_IEEE_F32LE	
299	Image_data	TAUA_670		H5T_STD_U16LE	1242	1250			gzip	4	128	64			Center_wavelength_unit	nm	H5T_C_S1	
300	Image_data	TAUA_670		H5T_STD_U16LE	1242	1250			gzip	4	128	64			Band_width	20.0	H5T_IEEE_F32LE	
301	Image_data	TAUA_670		H5T_STD_U16LE	1242	1250			gzip	4	128	64			Band_width_unit	nm	H5T_C_S1	
302	Image_data	TAUA_670		H5T_STD_U16LE	1242	1250			gzip	4	128	64			Dim0	Line grids	H5T_C_S1	
303	Image_data	TAUA_670		H5T_STD_U16LE	1242	1250			gzip	4	128	64			Dim1	Pixel grids	H5T_C_S1	
304	Image_data	TAUA_865		H5T_STD_U16LE	1242	1250			gzip	4	128	64			Offset	0.0	H5T_IEEE_F32LE	
305	Image_data	TAUA_865		H5T_STD_U16LE	1242	1250			gzip	4	128	64			Slope	0.0001	H5T_IEEE_F32LE	
306	Image_data	TAUA_865		H5T_STD_U16LE	1242	1250			gzip	4	128	64			Data_description	Aerosol Optical Thickness(TauA) at 868.5 = DN * Slope + Offset	H5T_C_S1	
307	Image_data	TAUA_865		H5T_STD_U16LE	1242	1250			gzip	4	128	64			Unit	NA	H5T_C_S1	
308	Image_data	TAUA_865		H5T_STD_U16LE	1242	1250			gzip	4	128	64			Mask_for_statistics	0	H5T_STD_U16LE	
309	Image_data	TAUA_865		H5T_STD_U16LE	1242	1250			gzip	4	128	64			Spatial_resolution	1000.0	H5T_IEEE_F32LE	
310	Image_data	TAUA_865		H5T_STD_U16LE	1242	1250			gzip	4	128	64			Spatial_resolution_unit	meter	H5T_C_S1	
311	Image_data	TAUA_865		H5T_STD_U16LE	1242	1250			gzip	4	128	64			Error_DN	65535	H5T_STD_U16LE	
312	Image_data	TAUA_865		H5T_STD_U16LE	1242	1250			gzip	4	128	64			Maximum_valid_DN	65534	H5T_STD_U16LE	
313	Image_data	TAUA_865		H5T_STD_U16LE	1242	1250			gzip	4	128	64			Minimum_valid_DN	0	H5T_STD_U16LE	
314	Image_data	TAUA_865		H5T_STD_U16LE	1242	1250			gzip	4	128	64			Center_wavelength	868.5	H5T_IEEE_F32LE	
315	Image_data	TAUA_865		H5T_STD_U16LE	1242	1250			gzip	4	128	64			Center_wavelength_unit	nm	H5T_C_S1	
316	Image_data	TAUA_865		H5T_STD_U16LE	1242	1250			gzip	4	128	64			Band_width	20.0	H5T_IEEE_F32LE	
317	Image_data	TAUA_865		H5T_STD_U16LE	1242	1250			gzip	4	128	64			Band_width_unit	nm	H5T_C_S1	
318	Image_data	TAUA_865		H5T_STD_U16LE	1242	1250			gzip	4	128	64			Dim0	Line grids	H5T_C_S1	
319	Image_data	TAUA_865		H5T_STD_U16LE	1242	1250			gzip	4	128	64			Dim1	Pixel grids	H5T_C_S1	
320	Level_1_attributes														Geometric_calibration	Original	H5T_C_S1	
321	Level_1_attributes														Operation_mode	OBD	H5T_C_S1	
322	Level_1_attributes														Radiometric_calibration	Original	H5T_C_S1	
323	Processing_attributes														Contact_point	JAXA/Earth Observation Research Center (EORC)	H5T_C_S1	
324	Processing_attributes														Input_files		H5T_C_S1	
325	Processing_attributes														Processing_organization	JAXA/GCOM-C science project	H5T_C_S1	
326	Processing_attributes														Processing_UT	20180722 06:41:49	H5T_C_S1	
327	Processing_attributes														Ancillary_data_information	OZONE20180429.omi_le OZONE20180430.omi_le GGLA_20180429060000.Psea GGLA_20180429120000.Psea GGLA_20180429060000.Rh GGLA_20180429120000.Rh GGLA_20180429060000.U GGLA_20180429120000.U GGLA_20180429060000.V GGLA_20180429120000.V	H5T_C_S1	
328	Processing_attributes														Processing_result	Fair	H5T_C_S1	

No.	Group	Dataset	Dataset Description	Type	1Dim	2Dim	3Dim	4Dim	Compress	Compress Lv.	Chunk1Dim	Chunk2Dim	Chunk3Dim	Chunk4Dim	Attribute	Attribute Value	Attribute type	Attribute Note
1	Geometry_data														Number_of_lines	126	H5T_STD_I32LE	
2	Geometry_data														Number_of_pixels	126	H5T_STD_I32LE	
3	Geometry_data														Grid_interval	10000.0	H5T_IEEE_F32LE	
4	Geometry_data														Grid_interval_unit	meter	H5T_C_S1	
5	Geometry_data														Image_projection	L1B reference grid	H5T_C_S1	
6	Geometry_data														Lower_left_latitude	76.3178	H5T_IEEE_F32LE	
7	Geometry_data														Lower_left_longitude	161.03	H5T_IEEE_F32LE	
8	Geometry_data														Lower_right_latitude	69.0237	H5T_IEEE_F32LE	
9	Geometry_data														Lower_right_longitude	116.928	H5T_IEEE_F32LE	
10	Geometry_data														Upper_left_latitude	65.6332	H5T_IEEE_F32LE	
11	Geometry_data														Upper_left_longitude	165.039	H5T_IEEE_F32LE	
12	Geometry_data														Upper_right_latitude	60.8135	H5T_IEEE_F32LE	
13	Geometry_data														Upper_right_longitude	134.272	H5T_IEEE_F32LE	
14	Geometry_data	Latitude		H5T_IEEE_F32LE	126	126			gzip	4	126	126			Data_description	Latitude (degree)	H5T_C_S1	
15	Geometry_data	Latitude		H5T_IEEE_F32LE	126	126			gzip	4	126	126			Error_value	-999.0	H5T_IEEE_F32LE	
16	Geometry_data	Latitude		H5T_IEEE_F32LE	126	126			gzip	4	126	126			Maximum_valid_value	90.0	H5T_IEEE_F32LE	
17	Geometry_data	Latitude		H5T_IEEE_F32LE	126	126			gzip	4	126	126			Minimum_valid_value	-90.0	H5T_IEEE_F32LE	
18	Geometry_data	Latitude		H5T_IEEE_F32LE	126	126			gzip	4	126	126			Resampling_interval	10.0	H5T_IEEE_F32LE	
19	Geometry_data	Latitude		H5T_IEEE_F32LE	126	126			gzip	4	126	126			Resampling_interval_unit	pixel	H5T_C_S1	
20	Geometry_data	Latitude		H5T_IEEE_F32LE	126	126			gzip	4	126	126			Slope	1.0	H5T_IEEE_F32LE	
21	Geometry_data	Latitude		H5T_IEEE_F32LE	126	126			gzip	4	126	126			Offset	0.0	H5T_IEEE_F32LE	
22	Geometry_data	Latitude		H5T_IEEE_F32LE	126	126			gzip	4	126	126			Unit	degree	H5T_C_S1	
23	Geometry_data	Longitude		H5T_IEEE_F32LE	126	126			gzip	4	126	126			Data_description	Longitude (degree) Minimum valid value < value <= Maximum valid value	H5T_C_S1	
24	Geometry_data	Longitude		H5T_IEEE_F32LE	126	126			gzip	4	126	126			Error_value	-999.0	H5T_IEEE_F32LE	
25	Geometry_data	Longitude		H5T_IEEE_F32LE	126	126			gzip	4	126	126			Maximum_valid_value	180.0	H5T_IEEE_F32LE	
26	Geometry_data	Longitude		H5T_IEEE_F32LE	126	126			gzip	4	126	126			Minimum_valid_value	-180.0	H5T_IEEE_F32LE	
27	Geometry_data	Longitude		H5T_IEEE_F32LE	126	126			gzip	4	126	126			Resampling_interval	10.0	H5T_IEEE_F32LE	
28	Geometry_data	Longitude		H5T_IEEE_F32LE	126	126			gzip	4	126	126			Resampling_interval_unit	pixel	H5T_C_S1	
29	Geometry_data	Longitude		H5T_IEEE_F32LE	126	126			gzip	4	126	126			Slope	1.0	H5T_IEEE_F32LE	
30	Geometry_data	Longitude		H5T_IEEE_F32LE	126	126			gzip	4	126	126			Offset	0.0	H5T_IEEE_F32LE	
31	Geometry_data	Longitude		H5T_IEEE_F32LE	126	126			gzip	4	126	126			Unit	degree	H5T_C_S1	
32	Geometry_data	Obs_time		H5T_STD_I16LE	126	126			gzip	4	126	126			Data_description	Observation time (hour)	H5T_C_S1	
33	Geometry_data	Obs_time		H5T_STD_I16LE	126	126			gzip	4	126	126			Error_DN	32768	H5T_STD_I32LE	
34	Geometry_data	Obs_time		H5T_STD_I16LE	126	126			gzip	4	126	126			Maximum_valid_DN	0	H5T_STD_I32LE	
35	Geometry_data	Obs_time		H5T_STD_I16LE	126	126			gzip	4	126	126			Minimum_valid_DN	32769	H5T_STD_I32LE	
36	Geometry_data	Obs_time		H5T_STD_I16LE	126	126			gzip	4	126	126			Resampling_interval	10.0	H5T_IEEE_F32LE	
37	Geometry_data	Obs_time		H5T_STD_I16LE	126	126			gzip	4	126	126			Resampling_interval_unit	pixel	H5T_C_S1	
38	Geometry_data	Obs_time		H5T_STD_I16LE	126	126			gzip	4	126	126			Slope	0.001	H5T_IEEE_F32LE	
39	Geometry_data	Obs_time		H5T_STD_I16LE	126	126			gzip	4	126	126			Offset	0.0	H5T_IEEE_F32LE	
40	Geometry_data	Obs_time		H5T_STD_I16LE	126	126			gzip	4	126	126			Unit	hour	H5T_C_S1	
41	Geometry_data	Sensor_azimuth		H5T_STD_I16LE	126	126			gzip	4	126	126			Data_description	Sensor azimuth angle (Clockwize from the North)	H5T_C_S1	
42	Geometry_data	Sensor_azimuth		H5T_STD_I16LE	126	126			gzip	4	126	126			Error_DN	32768	H5T_STD_I32LE	
43	Geometry_data	Sensor_azimuth		H5T_STD_I16LE	126	126			gzip	4	126	126			Maximum_valid_DN	0	H5T_STD_I32LE	
44	Geometry_data	Sensor_azimuth		H5T_STD_I16LE	126	126			gzip	4	126	126			Minimum_valid_DN	32769	H5T_STD_I32LE	
45	Geometry_data	Sensor_azimuth		H5T_STD_I16LE	126	126			gzip	4	126	126			Resampling_interval	10.0	H5T_IEEE_F32LE	
46	Geometry_data	Sensor_azimuth		H5T_STD_I16LE	126	126			gzip	4	126	126			Resampling_interval_unit	pixel	H5T_C_S1	
47	Geometry_data	Sensor_azimuth		H5T_STD_I16LE	126	126			gzip	4	126	126			Slope	0.01	H5T_IEEE_F32LE	
48	Geometry_data	Sensor_azimuth		H5T_STD_I16LE	126	126			gzip	4	126	126			Offset	0.0	H5T_IEEE_F32LE	
49	Geometry_data	Sensor_azimuth		H5T_STD_I16LE	126	126			gzip	4	126	126			Unit	degree	H5T_C_S1	
50	Geometry_data	Sensor_zenith		H5T_STD_I16LE	126	126			gzip	4	126	126			Data_description	Sensor zenith angle (from the local zenith)	H5T_C_S1	
51	Geometry_data	Sensor_zenith		H5T_STD_I16LE	126	126			gzip	4	126	126			Error_DN	32768	H5T_STD_I32LE	
52	Geometry_data	Sensor_zenith		H5T_STD_I16LE	126	126			gzip	4	126	126			Maximum_valid_DN	0	H5T_STD_I32LE	
53	Geometry_data	Sensor_zenith		H5T_STD_I16LE	126	126			gzip	4	126	126			Minimum_valid_DN	32769	H5T_STD_I32LE	
54	Geometry_data	Sensor_zenith		H5T_STD_I16LE	126	126			gzip	4	126	126			Resampling_interval	10.0	H5T_IEEE_F32LE	
55	Geometry_data	Sensor_zenith		H5T_STD_I16LE	126	126			gzip	4	126	126			Resampling_interval_unit	pixel	H5T_C_S1	
56	Geometry_data	Sensor_zenith		H5T_STD_I16LE	126	126			gzip	4	126	126			Slope	0.01	H5T_IEEE_F32LE	
57	Geometry_data	Sensor_zenith		H5T_STD_I16LE	126	126			gzip	4	126	126			Offset	0.0	H5T_IEEE_F32LE	
58	Geometry_data	Sensor_zenith		H5T_STD_I16LE	126	126			gzip	4	126	126			Unit	degree	H5T_C_S1	
59	Geometry_data	Solar_azimuth		H5T_STD_I16LE	126	126			gzip	4	126	126			Data_description	Solar azimuth angle (Clockwize from the North)	H5T_C_S1	
60	Geometry_data	Solar_azimuth		H5T_STD_I16LE	126	126			gzip	4	126	126			Error_DN	32768	H5T_STD_I32LE	
61	Geometry_data	Solar_azimuth		H5T_STD_I16LE	126	126			gzip	4	126	126			Maximum_valid_DN	0	H5T_STD_I32LE	
62	Geometry_data	Solar_azimuth		H5T_STD_I16LE	126	126			gzip	4	126	126			Minimum_valid_DN	32769	H5T_STD_I32LE	
63	Geometry_data	Solar_azimuth		H5T_STD_I16LE	126	126			gzip	4	126	126			Resampling_interval	10.0	H5T_IEEE_F32LE	
64	Geometry_data	Solar_azimuth		H5T_STD_I16LE	126	126			gzip	4	126	126			Resampling_interval_unit	pixel	H5T_C_S1	
65	Geometry_data	Solar_azimuth		H5T_STD_I16LE	126	126			gzip	4	126	126			Slope	0.01	H5T_IEEE_F32LE	
66	Geometry_data	Solar_azimuth		H5T_STD_I16LE	126	126			gzip	4	126	126			Offset	0.0	H5T_IEEE_F32LE	
67	Geometry_data	Solar_azimuth		H5T_STD_I16LE	126	126			gzip	4	126	126			Unit	degree	H5T_C_S1	
68	Geometry_data	Solar_zenith		H5T_STD_I16LE	126	126			gzip	4	126	126			Data_description	Solar zenith angle (from the local zenith)	H5T_C_S1	
69	Geometry_data	Solar_zenith		H5T_STD_I16LE	126	126			gzip	4	126	126			Error_DN	32768	H5T_STD_I32LE	
70	Geometry_data	Solar_zenith		H5T_STD_I16LE	126	126			gzip	4	126	126			Maximum_valid_DN	0	H5T_STD_I32LE	
71	Geometry_data	Solar_zenith		H5T_STD_I16LE	126	126			gzip	4	126	126			Minimum_valid_DN	32769	H5T_STD_I32LE	
72	Geometry_data	Solar_zenith		H5T_STD_I16LE	126	126			gzip	4	126	126			Resampling_interval	10.0	H5T_IEEE_F32LE	
73	Geometry_data	Solar_zenith		H5T_STD_I16LE	126	126			gzip	4	126	126			Resampling_interval_unit	pixel	H5T_C_S1	
74	Geometry_data	Solar_zenith		H5T_STD_I16LE	126	126			gzip	4	126	126			Slope	0.01	H5T_IEEE_F32LE	
75	Geometry_data	Solar_zenith		H5T_STD_I16LE	126	126			gzip	4	126	126			Offset	0.0	H5T_IEEE_F32LE	
76	Geometry_data	Solar_zenith		H5T_STD_I16LE	126	126			gzip	4	126	126			Unit	degree	H5T_C_S1	
77	Global_attributes														Algorithm_developer	Knut Stannes (Stevens Institute of Technology)	H5T_C_S1	
78	Global_attributes														Algorithm_version	0.06	H5T_C_S1	
79	Global_attributes														Dataset_description	Mapping of snow and ice cover and sea ice cover	H5T_C_S1	
80	Global_attributes														Parameter_version	100.00	H5T_C_S1	
81	Global_attributes														Product_file_name	GC1SG1_20180429111302550S_L2SG_OKIDK_0100.h5	H5T_C_S1	
82	Global_attributes														Product_level	Level-2	H5T_C_S1	
83	Global_attributes														Product_name	Okhotsk sea-ice Distribution (OKID)	H5T_C_S1	
84	Global_attributes														Product_version	0100	H5T_C_S1	
85	Global_attributes														Satellite	Global Change Observation Nission - Climate (GCOM-C)	H5T_C_S1	
86	Global_attributes														Sensor	Second-generation Global Imager (SGLI)	H5T_C_S1	
87	Global_attributes														Cloud_mask_algorithm_identification_number	099c	H5T_C_S1	
88	Global_attributes														Scene_start_time	20180429 11:13:26.349	H5T_C_S1	
89	Global_attributes														Scene_end_time	20180429 11:16:28.992	H5T_C_S1	
90	Image_data														Number_of_lines	1242	H5T_STD_I32LE	
91	Image_data														Number_of_pixels	1250	H5T_STD_I32LE	
92	Image_data														Grid_interval	1000.0	H5T_IEEE_F32LE	
93	Image_data														Grid_interval_unit	meter	H5T_C_S1	
94	Image_data														Image_projection	L1B reference grid	H5T_C_S1	
95	Image_data														Lower_left_latitude	76.3178	H5T_IEEE_F32LE	
96	Image_data														Lower_left_longitude	161.03	H5T_IEEE_F32LE	
97	Image_data														Lower_right_latitude	69.0237	H5T_IEEE_F32LE	
98	Image_data														Lower_right_longitude	116.928	H5T_IEEE_F32LE	
99	Image_data														Upper_left_latitude	65.6332	H5T_IEEE_F32LE	
100	Image_data														Upper_left_longitude	165.039	H5T_IEEE_F32LE	
101	Image_data														Upper_right_latitude	60.8135	H5T_IEEE_F32LE	
102	Image_data														Upper_right_longitude	134.272	H5T_IEEE_F32LE	
103	Image_data	Line_tai93		H5T_IEEE_F64LE	1242				gzip	4	1242				Data_description	TAI93 at each line	H5T_C_S1	
104	Image_data	Line_tai93		H5T_IEEE_F64LE	1242				gzip	4	1242				Error_value	-1.0	H5T_IEEE_F64LE	
105	Image_data	Line_tai93		H5T_IEEE_F64LE	1242				gzip	4	1242				Maximum_valid_value	999999999.0	H5T_IEEE_F64LE	
106	Image_data	Line_tai93		H5T_IEEE_F64LE	1242				gzip	4	1242				Minimum_valid_value	0.0	H5T_IEEE_F64LE	
107	Image_data	Line_tai93		H5T_IEEE_F64LE	1242				gzip	4	1242				Unit	second	H5T_C_S1	
108	Image_data	OKID		H5T_STD_U16LE	1242	1250			gzip	4	1242	1250			Data_description	Bit-0:C1 algorithm process, 1-3:cloudy/clear flag, 4:day/night flag, 5:land/water flag, 6-8:snow/ice flag, 9:cloud shadow flag, 10:radiance saturation, 11:sun-glint, 12-14:missing channel (VN,SW,IR), 15:error	H5T_C_S1	
109	Image_data	OKID		H5T_STD_U16LE	1242	1250			gzip	4	1242	1250			Error_DN	65535	H5T_STD_I32LE	
110	Image_data	OKID		H5T_STD_U16LE	1242	1250			gzip	4	1242	1250			Mask_for_statistics	0	H5T_STD_I32LE	
111	Processing_attributes														Ancillary_data_information	ASTGTM2_elv_N90E000_07200_03601_le ASTGTM2_elv_N90E000_07200_03601_le ASTGTM2_dir_N90E000_07200_03601_le	H5T_C_S1	
112	Processing_attributes														Contact_point	JAXA/Earth Observation Research Center (EORC)	H5T_C_S1	
113	Processing_attributes														Input_files		H5T_C_S1	
114	Processing_attributes														Processing_UT	20180923 01:56:16	H5T_C_S1	
115	Processing_attributes														Processing_organization	JAXA/GCOM-C science project	H5T_C_S1	
116	Processing_attributes														Processing_result	Good	H5T_C_S1	
117	Processing_attributes														Lireso1ution_(VN/SW124/SW3/TIR)	K,K,Q,H	H5T_C_S1	

No.	Group	Dataset	Dataset Description	Type	1Dim	2Dim	3Dim	4Dim	Compress	Compress Lv.	Chunk1Dim	Chunk2Dim	Chunk3Dim	Chunk4Dim	Attribute	Attribute Value	Attribute type	Attribute Note
1	Geometry_data														Grid_interval	5000.0	H5T_IEEE_F32LE	
2	Geometry_data														Grid_interval_unit	meter	H5T_C_S1	
3	Geometry_data														Image_projection	L1B reference grid	H5T_C_S1	
4	Geometry_data														Latitude_unit	degree North	H5T_C_S1	
5	Geometry_data														Longitude_unit	degree East	H5T_C_S1	
6	Geometry_data														Lower_left_latitude	76.3219	H5T_IEEE_F32LE	
7	Geometry_data														Lower_left_longitude	161.059	H5T_IEEE_F32LE	
8	Geometry_data														Lower_right_latitude	69.0204	H5T_IEEE_F32LE	
9	Geometry_data														Lower_right_longitude	116.908	H5T_IEEE_F32LE	
10	Geometry_data														Upper_left_latitude	65.6306	H5T_IEEE_F32LE	
11	Geometry_data														Upper_left_longitude	165.058	H5T_IEEE_F32LE	
12	Geometry_data														Upper_right_latitude	60.8069	H5T_IEEE_F32LE	
13	Geometry_data														Upper_right_longitude	134.264	H5T_IEEE_F32LE	
14	Geometry_data														Number_of_lines	250	H5T_STD_I32LE	
15	Geometry_data														Number_of_pixels	251	H5T_STD_I32LE	
16	Geometry_data	Latitude		H5T_IEEE_F32LE	250	251			gzip	4	10	10			Data_description	Latitude (degree)	H5T_C_S1	
17	Geometry_data	Latitude		H5T_IEEE_F32LE	250	251			gzip	4	10	10			Dim0	Line grids	H5T_C_S1	
18	Geometry_data	Latitude		H5T_IEEE_F32LE	250	251			gzip	4	10	10			Dim1	Pixel grids	H5T_C_S1	
19	Geometry_data	Latitude		H5T_IEEE_F32LE	250	251			gzip	4	10	10			Error_value	-999.0	H5T_IEEE_F32LE	
20	Geometry_data	Latitude		H5T_IEEE_F32LE	250	251			gzip	4	10	10			Maximum_valid_value	90.0	H5T_IEEE_F32LE	
21	Geometry_data	Latitude		H5T_IEEE_F32LE	250	251			gzip	4	10	10			Minimum_valid_value	-90.0	H5T_IEEE_F32LE	
22	Geometry_data	Latitude		H5T_IEEE_F32LE	250	251			gzip	4	10	10			Resampling_interval	10	H5T_STD_I32LE	
23	Geometry_data	Latitude		H5T_IEEE_F32LE	250	251			gzip	4	10	10			Resampling_interval_unit	pixel	H5T_C_S1	
24	Geometry_data	Latitude		H5T_IEEE_F32LE	250	251			gzip	4	10	10			Slope	1.0	H5T_IEEE_F32LE	
25	Geometry_data	Latitude		H5T_IEEE_F32LE	250	251			gzip	4	10	10			Offset	0.0	H5T_IEEE_F32LE	
26	Geometry_data	Latitude		H5T_IEEE_F32LE	250	251			gzip	4	10	10			Unit	degree	H5T_C_S1	
27	Geometry_data	Longitude		H5T_IEEE_F32LE	250	251			gzip	4	10	10			Data_description	Longitude (degree)	H5T_C_S1	
28	Geometry_data	Longitude		H5T_IEEE_F32LE	250	251			gzip	4	10	10			Dim0	Line grids	H5T_C_S1	
29	Geometry_data	Longitude		H5T_IEEE_F32LE	250	251			gzip	4	10	10			Dim1	Pixel grids	H5T_C_S1	
30	Geometry_data	Longitude		H5T_IEEE_F32LE	250	251			gzip	4	10	10			Error_value	-999.0	H5T_IEEE_F32LE	
31	Geometry_data	Longitude		H5T_IEEE_F32LE	250	251			gzip	4	10	10			Maximum_valid_value	180.0	H5T_IEEE_F32LE	
32	Geometry_data	Longitude		H5T_IEEE_F32LE	250	251			gzip	4	10	10			Minimum_valid_value	-180.0	H5T_IEEE_F32LE	
33	Geometry_data	Longitude		H5T_IEEE_F32LE	250	251			gzip	4	10	10			Resampling_interval	10	H5T_STD_I32LE	
34	Geometry_data	Longitude		H5T_IEEE_F32LE	250	251			gzip	4	10	10			Resampling_interval_unit	pixel	H5T_C_S1	
35	Geometry_data	Longitude		H5T_IEEE_F32LE	250	251			gzip	4	10	10			Slope	1.0	H5T_IEEE_F32LE	
36	Geometry_data	Longitude		H5T_IEEE_F32LE	250	251			gzip	4	10	10			Offset	0.0	H5T_IEEE_F32LE	
37	Geometry_data	Longitude		H5T_IEEE_F32LE	250	251			gzip	4	10	10			Unit	degree	H5T_C_S1	
38	Geometry_data	Obs_time		H5T_STD_I16LE	250	251			gzip	4	129	126			Data_description	Observation time (hour)	H5T_C_S1	
39	Geometry_data	Obs_time		H5T_STD_I16LE	250	251			gzip	4	129	126			Dim0	Line grids	H5T_C_S1	
40	Geometry_data	Obs_time		H5T_STD_I16LE	250	251			gzip	4	129	126			Dim1	Pixel grids	H5T_C_S1	
41	Geometry_data	Obs_time		H5T_STD_I16LE	250	251			gzip	4	129	126			Error_DN	-32768	H5T_STD_I16LE	
42	Geometry_data	Obs_time		H5T_STD_I16LE	250	251			gzip	4	129	126			Maximum_valid_DN	32767	H5T_STD_I16LE	
43	Geometry_data	Obs_time		H5T_STD_I16LE	250	251			gzip	4	129	126			Minimum_valid_DN	-32767	H5T_STD_I16LE	
44	Geometry_data	Obs_time		H5T_STD_I16LE	250	251			gzip	4	129	126			Resampling_interval	10	H5T_STD_I32LE	
45	Geometry_data	Obs_time		H5T_STD_I16LE	250	251			gzip	4	129	126			Resampling_interval_unit	pixel	H5T_C_S1	
46	Geometry_data	Obs_time		H5T_STD_I16LE	250	251			gzip	4	129	126			Slope	0.001	H5T_IEEE_F32LE	
47	Geometry_data	Obs_time		H5T_STD_I16LE	250	251			gzip	4	129	126			Offset	0.0	H5T_IEEE_F32LE	
48	Geometry_data	Obs_time		H5T_STD_I16LE	250	251			gzip	4	129	126			Unit	hour	H5T_C_S1	
49	Geometry_data	Sensor_zenith		H5T_STD_I16LE	250	251			gzip	4	129	126			Data_description	Sensor zenith angle (from the earth surface)	H5T_C_S1	
50	Geometry_data	Sensor_zenith		H5T_STD_I16LE	250	251			gzip	4	129	126			Dim0	Line grids	H5T_C_S1	
51	Geometry_data	Sensor_zenith		H5T_STD_I16LE	250	251			gzip	4	129	126			Dim1	Pixel grids	H5T_C_S1	
52	Geometry_data	Sensor_zenith		H5T_STD_I16LE	250	251			gzip	4	129	126			Error_DN	-32768	H5T_STD_I16LE	
53	Geometry_data	Sensor_zenith		H5T_STD_I16LE	250	251			gzip	4	129	126			Maximum_valid_DN	32767	H5T_STD_I16LE	
54	Geometry_data	Sensor_zenith		H5T_STD_I16LE	250	251			gzip	4	129	126			Minimum_valid_DN	-32767	H5T_STD_I16LE	
55	Geometry_data	Sensor_zenith		H5T_STD_I16LE	250	251			gzip	4	129	126			Resampling_interval	10	H5T_STD_I32LE	
56	Geometry_data	Sensor_zenith		H5T_STD_I16LE	250	251			gzip	4	129	126			Resampling_interval_unit	pixel	H5T_C_S1	
57	Geometry_data	Sensor_zenith		H5T_STD_I16LE	250	251			gzip	4	129	126			Slope	0.01	H5T_IEEE_F32LE	
58	Geometry_data	Sensor_zenith		H5T_STD_I16LE	250	251			gzip	4	129	126			Offset	0.0	H5T_IEEE_F32LE	
59	Geometry_data	Sensor_zenith		H5T_STD_I16LE	250	251			gzip	4	129	126			Unit	degree	H5T_C_S1	
60	Geometry_data	Solar_zenith		H5T_STD_I16LE	250	251			gzip	4	129	126			Data_description	Solar zenith angle (from the earth surface)	H5T_C_S1	
61	Geometry_data	Solar_zenith		H5T_STD_I16LE	250	251			gzip	4	129	126			Dim0	Line grids	H5T_C_S1	
62	Geometry_data	Solar_zenith		H5T_STD_I16LE	250	251			gzip	4	129	126			Dim1	Pixel grids	H5T_C_S1	
63	Geometry_data	Solar_zenith		H5T_STD_I16LE	250	251			gzip	4	129	126			Error_DN	-32768	H5T_STD_I16LE	
64	Geometry_data	Solar_zenith		H5T_STD_I16LE	250	251			gzip	4	129	126			Maximum_valid_DN	32767	H5T_STD_I16LE	
65	Geometry_data	Solar_zenith		H5T_STD_I16LE	250	251			gzip	4	129	126			Minimum_valid_DN	-32767	H5T_STD_I16LE	
66	Geometry_data	Solar_zenith		H5T_STD_I16LE	250	251			gzip	4	129	126			Resampling_interval	10	H5T_STD_I32LE	
67	Geometry_data	Solar_zenith		H5T_STD_I16LE	250	251			gzip	4	129	126			Resampling_interval_unit	pixel	H5T_C_S1	
68	Geometry_data	Solar_zenith		H5T_STD_I16LE	250	251			gzip	4	129	126			Slope	0.01	H5T_IEEE_F32LE	
69	Geometry_data	Solar_zenith		H5T_STD_I16LE	250	251			gzip	4	129	126			Offset	0.0	H5T_IEEE_F32LE	
70	Geometry_data	Solar_zenith		H5T_STD_I16LE	250	251			gzip	4	129	126			Unit	degree	H5T_C_S1	
71	Global_attributes														Algorithm_developer	Japan Aerospace Exploration Agency (JAXA)	H5T_C_S1	
72	Global_attributes														Algorithm_version	0.12	H5T_C_S1	
73	Global_attributes														Dataset_description	Sea surface temperatures determined by using the TIR 1 and 2 data of SGLI	H5T_C_S1	
74	Global_attributes														Parameter_version	171.04	H5T_C_S1	
75	Global_attributes														Product_file_name	GC1SG1_20180429111300255 05_L2SG_SSTDH_0171.h5	H5T_C_S1	
76	Global_attributes														Product_level	Level-2	H5T_C_S1	
77	Global_attributes														Product_version	0171	H5T_C_S1	
78	Global_attributes														RSP_path_number	255	H5T_STD_I32LE	
79	Global_attributes														Scene_number	5	H5T_STD_I32LE	
80	Global_attributes														Total_orbit_number	1818	H5T_STD_I32LE	
81	Global_attributes														Satellite	Global Change Observation Mission - Climate (GCOM-C)	H5T_C_S1	
82	Global_attributes														Scene_start_time	20180429 11:13:26.294	H5T_C_S1	
83	Global_attributes														Scene_center_time	20180429 11:14:57.671	H5T_C_S1	
84	Global_attributes														Scene_end_time	20180429 11:16:29.047	H5T_C_S1	
85	Global_attributes														Product_name	SGLI SST	H5T_C_S1	
86	Global_attributes														Sensor	Second-generation Global Imager (SGLI)	H5T_C_S1	
87	Image_data														Grid_interval	500.0	H5T_IEEE_F32LE	
88	Image_data														Grid_interval_unit	meter	H5T_C_S1	
89	Image_data														Image_projection	L1B reference grid	H5T_C_S1	
90	Image_data														Number_of_lines	2484	H5T_STD_I32LE	
91	Image_data														Number_of_pixels	2500	H5T_STD_I32LE	
92	Image_data	Line_tai93		H5T_IEEE_F64LE	2484				gzip	4	2484				Data_description	TAI93 at each line	H5T_C_S1	
93	Image_data	Line_tai93		H5T_IEEE_F64LE	2484				gzip	4	2484				dim0	L1B-lines	H5T_C_S1	
94	Image_data	Line_tai93		H5T_IEEE_F64LE	2484				gzip	4	2484				Error_value	-1.0	H5T_IEEE_F64LE	
95	Image_data	Line_tai93		H5T_IEEE_F64LE	2484				gzip	4	2484				Maximum_valid_value	999999999.0	H5T_IEEE_F64LE	
96	Image_data	Line_tai93		H5T_IEEE_F64LE	2484				gzip	4	2484				Minimum_valid_value	0.0	H5T_IEEE_F64LE	
97	Image_data	Line_tai93		H5T_IEEE_F64LE	2484				gzip	4	2484				Unit	second	H5T_C_S1	
98	Image_data	QA_flag		H5T_STD_U16LE	2484	2500			gzip	4	116	157			Error_DN	65535	H5T_STD_U16LE	
99	Image_data	QA_flag		H5T_STD_U16LE	2484	2500			gzip	4	116	157			Data_description	Bit-0:fine,1:good,2:acceptable,3:possibly_contaminated_by_cloud,4:no,5:no,6:no,7:no,8:No_data,9:Land,10:Cloudy,11:rejected_by_QC,12:Retrieval_error,13:No_TIR1,14:No_TIR2,15:no	H5T_C_S1	
100	Image_data	QA_flag		H5T_STD_U16LE	2484	2500			gzip	4	116	157			Maximum_valid_DN	65534	H5T_STD_U16LE	
101	Image_data	QA_flag		H5T_STD_U16LE	2484	2500			gzip	4	116	157			Minimum_valid_DN	0	H5T_STD_U16LE	
102	Image_data	QA_flag		H5T_STD_U16LE	2484	2500			gzip	4	116	157			Slope	1.0	H5T_IEEE_F32LE	
103	Image_data	QA_flag		H5T_STD_U16LE	2484	2500			gzip	4	116	157			Offset	0.0	H5T_IEEE_F32LE	
104	Image_data	QA_flag		H5T_STD_U16LE	2484	2500			gzip	4	116	157			Spatial_resolution	500.0	H5T_IEEE_F32LE	
105	Image_data	QA_flag		H5T_STD_U16LE	2484	2500			gzip	4	116	157			Spatial_resolution_unit	meter	H5T_C_S1	
106	Image_data	QA_flag		H5T_STD_U16LE	2484	2500			gzip	4	116	157			Unit	NA	H5T_C_S1	
107	Image_data	SST		H5T_STD_U16LE	2484	2500			gzip	4	116	157			Data_description	Sea Surface Temperature[SST]: SST[degree]=DN*Slope+Offset	H5T_C_S1	
108	Image_data	SST		H5T_STD_U16LE	2484	2500			gzip	4	116	157			dim0	Line grids	H5T_C_S1	
109	Image_data	SST		H5T_STD_U16LE	2484	2500			gzip	4	116	157			dim1	Piexl grids	H5T_C_S1	
110	Image_data	SST		H5T_STD_U16LE	2484	2500			gzip	4	116	157			Error_DN	65535	H5T_STD_U16LE	
111	Image_data	SST		H5T_STD_U16LE	2484	2500			gzip	4	116	157			Land_DN	65534	H5T_STD_U16LE	
112	Image_data	SST		H5T_STD_U16LE	2484	2500			gzip	4	116	157			Cloud_error_DN	65533	H5T_STD_U16LE	
113	Image_data	SST		H5T_STD_U16LE	2484	2500			gzip	4	116	157			Retrieval_error_DN	65532	H5T_STD_U16LE	
114	Image_data	SST		H5T_STD_U16LE	2484	2500			gzip	4	116	157			Maximum_valid_DN	65531	H5T_STD_U16LE	
115	Image_data	SST		H5T_STD_U16LE	2484	2500			gzip	4	116	157			Minimum_valid_DN	0	H5T_STD_U16LE	
116	Image_data	SST		H5T_STD_U16LE	2484	2500			gzip	4	116	157			Mask_for_statistics	28735	H5T_STD_U16LE	
117	Image_data	SST		H5T_STD_U16LE	2484	2500			gzip	4	116	157			Slope	0.0012	H5T_IEEE_F32LE	
118	Image_data	SST		H5T_STD_U16LE	2484	2500			gzip	4	116	157			Offset	-10.0	H5T_IEEE_F32LE	
119	Image_data	SST		H5T_STD_U16LE	2484	2500			gzip	4	116	157			Spatial_resolution	500.0	H5T_IEEE_F32LE	
120	Image_data	SST		H5T_STD_U16LE	2484	2500			gzip	4	116	157			Spatial_resolution_unit	meter	H5T_C_S1	
121	Image_data	SST		H5T_STD_U16LE	2484	2500			gzip	4	116	157			Unit	degree	H5T_C_S1	

No.	Group	Dataset	Dataset Description	Type	1Dim	2Dim	3Dim	4Dim	Compress	Compress Lv.	Chunk1Dim	Chunk2Dim	Chunk3Dim	Chunk4Dim	Attribute	Attribute Value	Attribute type	Attribute Note
122	Level_1_attributes														Operation_mode	OBD	H5T_C_S1	
123	Level_1_attributes														Radiometric_calibration	Original	H5T_C_S1	
124	Level_1_attributes														Geometric_calibration	Original	H5T_C_S1	
125	Processing_attributes														Contact_point	JAXA/Earth Observation Research Center (EORC)	H5T_C_S1	
126	Processing_attributes														Processing_organization	JAXA/GCOM-C science project	H5T_C_S1	
127	Processing_attributes														Processing_UT	20180923 01:56:17	H5T_C_S1	
128	Processing_attributes														Ancillary_data_information	Z__C_RJTD_20180429180000_OCN_GPV_Rgl_Gll0p25deg_Pss_ANAL_Tjaxa_grib2.bin	H5T_C_S1	
129	Processing_attributes														Input_files		H5T_C_S1	
130	Processing_attributes														Processing_result	Fair	H5T_C_S1	

No.	Group	Dataset	Dataset Description	Type	1Dim	2Dim	3Dim	4Dim	Compress	Compress Lv.	Chunk1Dim	Chunk2Dim	Chunk3Dim	Chunk4Dim	Attribute	Attribute Value	Attribute type	Attribute Note
1	Data_quality_flag	Qf_data_filter		H5T_STD_U8LE	4320	8640			gzip	4	256	256			Unit	NA	H5T_C_S1	
2	Data_quality_flag	Qf_data_filter		H5T_STD_U8LE	4320	8640			gzip	4	256	256			Data_description	Land water flag (with elevation correction): 0(water)-100(land)	H5T_C_S1	
3	Data_quality_flag	Qf_data_filter		H5T_STD_U8LE	4320	8640			gzip	4	256	256			Slope	1.0	H5T_IEEE_F32LE	
4	Data_quality_flag	Qf_data_filter		H5T_STD_U8LE	4320	8640			gzip	4	256	256			Offset	0.0	H5T_IEEE_F32LE	
5	Data_quality_flag	Qf_data_filter		H5T_STD_U8LE	4320	8640			gzip	4	256	256			Minimum_valid_DN	0	H5T_STD_I32LE	
6	Data_quality_flag	Qf_data_filter		H5T_STD_U8LE	4320	8640			gzip	4	256	256			Maximum_valid_DN	254	H5T_STD_I32LE	
7	Data_quality_flag	Qf_data_filter		H5T_STD_U8LE	4320	8640			gzip	4	256	256			Error_DN	255	H5T_STD_I32LE	
8	Data_quality_flag	Qf_data_filter		H5T_STD_U8LE	4320	8640			gzip	4	256	256			Spatial_resolution	0.0416667	H5T_IEEE_F32LE	
9	Data_quality_flag	Qf_data_filter		H5T_STD_U8LE	4320	8640			gzip	4	256	256			Spatial_resolution_unit	degree	H5T_C_S1	
10	Geometry_data														Number_of_lines	4320	H5T_STD_I32LE	
11	Geometry_data														Number_of_pixels	8640	H5T_STD_I32LE	
12	Geometry_data														Image_projection	EQA (sinusoidal equal area) projection from 0-deg longitude	H5T_C_S1	
13	Geometry_data														Grid_interval	0.0416667	H5T_IEEE_F32LE	
14	Geometry_data														Upper_left_longitude	-180.0	H5T_IEEE_F32LE	
15	Geometry_data														Upper_left_latitude	90.0	H5T_IEEE_F32LE	
16	Geometry_data														Upper_right_longitude	180.0	H5T_IEEE_F32LE	
17	Geometry_data														Upper_right_latitude	90.0	H5T_IEEE_F32LE	
18	Geometry_data														Lower_left_longitude	-180.0	H5T_IEEE_F32LE	
19	Geometry_data														Lower_left_latitude	-90.0	H5T_IEEE_F32LE	
20	Geometry_data														Lower_right_longitude	180.0	H5T_IEEE_F32LE	
21	Geometry_data														Lower_right_latitude	-90.0	H5T_IEEE_F32LE	
22	Geometry_data	Cross_track_section_flag		H5T_STD_U32LE	4320	8640			gzip	4	256	256			Unit	NA	H5T_C_S1	
23	Geometry_data	Cross_track_section_flag		H5T_STD_U32LE	4320	8640			gzip	4	256	256			Slope	1.0	H5T_IEEE_F32LE	
24	Geometry_data	Cross_track_section_flag		H5T_STD_U32LE	4320	8640			gzip	4	256	256			Offset	0.0	H5T_IEEE_F32LE	
25	Geometry_data	Cross_track_section_flag		H5T_STD_U32LE	4320	8640			gzip	4	256	256			Data_description	['00: the former(0) or latter(1) half of VN01 pixels;' '01: the center(1) or other(0) telescopes of VN01 ;' '02: the former(0) or latter(1) half of VN02 pixels;' '03: the center(1) or other(0) telescopes of VN02 ;' '04: the former(0) or latter(1) half of VN03 pixels;' '05: the center(1) or other(0) telescopes of VN03 ;' '06: the former(0) or latter(1) half of VN04 pixels;' '07: the center(1) or other(0) telescopes of VN04 ;' '08: the former(0) or latter(1) half of VN05 pixels;' '09: the center(1) or other(0) telescopes of VN05 ;' '10: the former(0) or latter(1) half of VN06 pixels;' '11: the center(1) or other(0) telescopes of VN06 ;' '12: the former(0) or latter(1) half of VN07 pixels;' '13: the center(1) or other(0) telescopes of VN07 ;' '14: the former(0) or latter(1) half of VN08 pixels;' '15: the center(1) or other(0) telescopes of VN08 ;' '16: the former(0) or latter(1) half of VN09 pixels;' '17: the center(1) or other(0) telescopes of VN09 ;' '18: the former(0) or latter(1) half of VN10 pixels;' '19: the center(1) or other(0) telescopes of VN10 ;' '20: the former(0) or latter(1) half of VN11 pixels;' '21: the center(1) or other(0) telescopes of VN11 ;' '22: the former(0) or latter(1) half of PI01 pixels;' '23: the former(0) or latter(1) half of PI02 pixels;' '24: the former(0) or latter(1) half of SW01 pixels;' '25: the former(0) or latter(1) half of SW02 pixels;' '26: the former(0) or latter(1) half of SW03 pixels;' '27: the former(0) or latter(1) half of SW04 pixels;' '28: the former(0) or latter(1) half of TI01 pixels;' '29: the former(0) or latter(1) half of TI02 pixels;' '30: Spare ;' '31: Spare ;']	H5T_C_S1	
26	Geometry_data	Cross_track_section_flag		H5T_STD_U32LE	4320	8640			gzip	4	256	256			Minimum_valid_DN	0	H5T_STD_I32LE	
27	Geometry_data	Cross_track_section_flag		H5T_STD_U32LE	4320	8640			gzip	4	256	256			Maximum_valid_DN	-2	H5T_STD_I32LE	
28	Geometry_data	Cross_track_section_flag		H5T_STD_U32LE	4320	8640			gzip	4	256	256			Error_DN	-1	H5T_STD_I32LE	
29	Geometry_data	Cross_track_section_flag		H5T_STD_U32LE	4320	8640			gzip	4	256	256			Spatial_resolution	0.0	H5T_IEEE_F32LE	
30	Geometry_data	Cross_track_section_flag		H5T_STD_U32LE	4320	8640			gzip	4	256	256			Spatial_resolution_unit	degree	H5T_C_S1	
31	Geometry_data	Obs_time		H5T_STD_I16LE	4320	8640			gzip	4	256	256			Data_description	Observation time (hour)	H5T_C_S1	
32	Geometry_data	Obs_time		H5T_STD_I16LE	4320	8640			gzip	4	256	256			Unit	hour	H5T_C_S1	
33	Geometry_data	Obs_time		H5T_STD_I16LE	4320	8640			gzip	4	256	256			Slope	0.001	H5T_IEEE_F32LE	
34	Geometry_data	Obs_time		H5T_STD_I16LE	4320	8640			gzip	4	256	256			Offset	0.0	H5T_IEEE_F32LE	
35	Geometry_data	Obs_time		H5T_STD_I16LE	4320	8640			gzip	4	256	256			Minimum_valid_DN	-32767	H5T_STD_I32LE	
36	Geometry_data	Obs_time		H5T_STD_I16LE	4320	8640			gzip	4	256	256			Maximum_valid_DN	32767	H5T_STD_I32LE	
37	Geometry_data	Obs_time		H5T_STD_I16LE	4320	8640			gzip	4	256	256			Error_DN	-32768	H5T_STD_I32LE	
38	Geometry_data	Obs_time		H5T_STD_I16LE	4320	8640			gzip	4	256	256			Resampling_interval	0	H5T_STD_I32LE	
39	Geometry_data	Obs_time		H5T_STD_I16LE	4320	8640			gzip	4	256	256			Resampling_interval_unit	pixel	H5T_C_S1	
40	Geometry_data	Obs_time_PL		H5T_STD_I16LE	4320	8640			gzip	4	256	256			Data_description	Observation time of polarization telescope	H5T_C_S1	
41	Geometry_data	Obs_time_PL		H5T_STD_I16LE	4320	8640			gzip	4	256	256			Unit	hour	H5T_C_S1	
42	Geometry_data	Obs_time_PL		H5T_STD_I16LE	4320	8640			gzip	4	256	256			Slope	0.001	H5T_IEEE_F32LE	
43	Geometry_data	Obs_time_PL		H5T_STD_I16LE	4320	8640			gzip	4	256	256			Offset	0.0	H5T_IEEE_F32LE	
44	Geometry_data	Obs_time_PL		H5T_STD_I16LE	4320	8640			gzip	4	256	256			Minimum_valid_DN	-32767	H5T_STD_I32LE	
45	Geometry_data	Obs_time_PL		H5T_STD_I16LE	4320	8640			gzip	4	256	256			Maximum_valid_DN	32767	H5T_STD_I32LE	
46	Geometry_data	Obs_time_PL		H5T_STD_I16LE	4320	8640			gzip	4	256	256			Error_DN	-32768	H5T_STD_I32LE	
47	Geometry_data	Obs_time_PL		H5T_STD_I16LE	4320	8640			gzip	4	256	256			Resampling_interval	0	H5T_STD_I32LE	
48	Geometry_data	Obs_time_PL		H5T_STD_I16LE	4320	8640			gzip	4	256	256			Resampling_interval_unit	pixel	H5T_C_S1	
49	Geometry_data	Sensor_azimuth		H5T_STD_I16LE	4320	8640			gzip	4	256	256			Data_description	Sensor azimuth angle (Clockwise from the North)	H5T_C_S1	
50	Geometry_data	Sensor_azimuth		H5T_STD_I16LE	4320	8640			gzip	4	256	256			Unit	degree	H5T_C_S1	
51	Geometry_data	Sensor_azimuth		H5T_STD_I16LE	4320	8640			gzip	4	256	256			Slope	0.01	H5T_IEEE_F32LE	
52	Geometry_data	Sensor_azimuth		H5T_STD_I16LE	4320	8640			gzip	4	256	256			Offset	0.0	H5T_IEEE_F32LE	
53	Geometry_data	Sensor_azimuth		H5T_STD_I16LE	4320	8640			gzip	4	256	256			Minimum_valid_DN	-32767	H5T_STD_I32LE	
54	Geometry_data	Sensor_azimuth		H5T_STD_I16LE	4320	8640			gzip	4	256	256			Maximum_valid_DN	32767	H5T_STD_I32LE	
55	Geometry_data	Sensor_azimuth		H5T_STD_I16LE	4320	8640			gzip	4	256	256			Error_DN	-32768	H5T_STD_I32LE	
56	Geometry_data	Sensor_azimuth		H5T_STD_I16LE	4320	8640			gzip	4	256	256			Resampling_interval	0	H5T_STD_I32LE	
57	Geometry_data	Sensor_azimuth		H5T_STD_I16LE	4320	8640			gzip	4	256	256			Resampling_interval_unit	pixel	H5T_C_S1	
58	Geometry_data	Sensor_azimuth_IR		H5T_STD_I16LE	4320	8640			gzip	4	256	256			Data_description	Sensor azimuth angle of IR	H5T_C_S1	
59	Geometry_data	Sensor_azimuth_IR		H5T_STD_I16LE	4320	8640			gzip	4	256	256			Unit	degree	H5T_C_S1	
60	Geometry_data	Sensor_azimuth_IR		H5T_STD_I16LE	4320	8640			gzip	4	256	256			Slope	0.01	H5T_IEEE_F32LE	
61	Geometry_data	Sensor_azimuth_IR		H5T_STD_I16LE	4320	8640			gzip	4	256	256			Offset	0.0	H5T_IEEE_F32LE	
62	Geometry_data	Sensor_azimuth_IR		H5T_STD_I16LE	4320	8640			gzip	4	256	256			Minimum_valid_DN	-32767	H5T_STD_I32LE	
63	Geometry_data	Sensor_azimuth_IR		H5T_STD_I16LE	4320	8640			gzip	4	256	256			Maximum_valid_DN	32767	H5T_STD_I32LE	
64	Geometry_data	Sensor_azimuth_IR		H5T_STD_I16LE	4320	8640			gzip	4	256	256			Error_DN	-32768	H5T_STD_I32LE	
65	Geometry_data	Sensor_azimuth_IR		H5T_STD_I16LE	4320	8640			gzip	4	256	256			Resampling_interval	0	H5T_STD_I32LE	
66	Geometry_data	Sensor_azimuth_IR		H5T_STD_I16LE	4320	8640			gzip	4	256	256			Resampling_interval_unit	pixel	H5T_C_S1	
67	Geometry_data	Sensor_azimuth_PL		H5T_STD_I16LE	4320	8640			gzip	4	256	256			Data_description	Sensor azimuth angle of polarization telescope	H5T_C_S1	
68	Geometry_data	Sensor_azimuth_PL		H5T_STD_I16LE	4320	8640			gzip	4	256	256			Unit	degree	H5T_C_S1	
69	Geometry_data	Sensor_azimuth_PL		H5T_STD_I16LE	4320	8640			gzip	4	256	256			Slope	0.01	H5T_IEEE_F32LE	
70	Geometry_data	Sensor_azimuth_PL		H5T_STD_I16LE	4320	8640			gzip	4	256	256			Offset	0.0	H5T_IEEE_F32LE	
71	Geometry_data	Sensor_azimuth_PL		H5T_STD_I16LE	4320	8640			gzip	4	256	256			Minimum_valid_DN	-32767	H5T_STD_I32LE	
72	Geometry_data	Sensor_azimuth_PL		H5T_STD_I16LE	4320	8640			gzip	4	256	256			Maximum_valid_DN	32767	H5T_STD_I32LE	
73	Geometry_data	Sensor_azimuth_PL		H5T_STD_I16LE	4320	8640			gzip	4	256	256			Error_DN	-32768	H5T_STD_I32LE	
74	Geometry_data	Sensor_azimuth_PL		H5T_STD_I16LE	4320	8640			gzip	4	256	256			Resampling_interval	0	H5T_STD_I32LE	
75	Geometry_data	Sensor_azimuth_PL		H5T_STD_I16LE	4320	8640			gzip	4	256	256			Resampling_interval_unit	pixel	H5T_C_S1	
76	Geometry_data	Sensor_zenith		H5T_STD_I16LE	4320	8640			gzip	4	256	256			Data_description	Sensor zenith angle (from the earth surface)	H5T_C_S1	
77	Geometry_data	Sensor_zenith		H5T_STD_I16LE	4320	8640			gzip	4	256	256			Unit	degree	H5T_C_S1	
78	Geometry_data	Sensor_zenith		H5T_STD_I16LE	4320	8640			gzip	4	256	256			Slope	0.01	H5T_IEEE_F32LE	
79	Geometry_data	Sensor_zenith		H5T_STD_I16LE	4320	8640			gzip	4	256	256			Offset	0.0	H5T_IEEE_F32LE	
80	Geometry_data	Sensor_zenith		H5T_STD_I16LE	4320	8640			gzip	4	256	256			Minimum_valid_DN	-32767	H5T_STD_I32LE	
81	Geometry_data	Sensor_zenith		H5T_STD_I16LE	4320	8640			gzip	4	256	256			Maximum_valid_DN	32767	H5T_STD_I32LE	
82	Geometry_data	Sensor_zenith		H5T_STD_I16LE	4320	8640			gzip	4	256	256			Error_DN	-32768	H5T_STD_I32LE	
83	Geometry_data	Sensor_zenith		H5T_STD_I16LE	4320	8640			gzip	4	256	256			Resampling_interval	0	H5T_STD_I32LE	
84	Geometry_data	Sensor_zenith		H5T_STD_I16LE	4320	8640			gzip	4	256	256			Resampling_interval_unit	pixel	H5T_C_S1	
85	Geometry_data	Sensor_zenith_IR		H5T_STD_I16LE	4320	8640			gzip	4	256	256			Data_description	Sensor zenith angle of IR	H5T_C_S1	
86	Geometry_data	Sensor_zenith_IR		H5T_STD_I16LE	4320	8640			gzip	4	256	256			Unit	degree	H5T_C_S1	
87	Geometry_data	Sensor_zenith_IR		H5T_STD_I16LE	4320	8640			gzip	4	256	256			Slope	0.01	H5T_IEEE_F32LE	
88	Geometry_data	Sensor_zenith_IR		H5T_STD_I16LE	4320	8640			gzip	4	256	256			Offset	0.0	H5T_IEEE_F32LE	
89	Geometry_data	Sensor_zenith_IR		H5T_STD_I16LE	4320	8640			gzip	4	256	256			Minimum_valid_DN	-32767	H5T_STD_I32LE	
90	Geometry_data	Sensor_zenith_IR		H5T_STD_I16LE	4320	8640			gzip	4	256	256			Maximum_valid_DN	32767	H5T_STD_I32LE	
91	Geometry_data	Sensor_zenith_IR		H5T_STD_I16LE	4320	8640			gzip	4	256	256			Error_DN	-32768	H5T_STD_I32LE	
92	Geometry_data	Sensor_zenith_IR		H5T_STD_I16LE	4320	8640			gzip	4	256	256			Resampling_interval	0	H5T_STD_I32LE	
93	Geometry_data	Sensor_zenith_IR		H5T_STD_I16LE	4320	8640			gzip	4	256	256			Resampling_interval_unit	pixel	H5T_C_S1	
94	Geometry_data	Sensor_zenith_PL		H5T_STD_I16LE	4320	8640			gzip	4	256	256			Data_description	Sensor zenith angle of polarization telescope	H5T_C_S1	
95	Geometry_data	Sensor_zenith_PL		H5T_STD_I16LE	4320	8640			gzip	4	256	256			Unit	degree	H5T_C_S1	
96	Geometry_data	Sensor_zenith_PL		H5T_STD_I16LE	4320	8640			gzip	4	256	256			Slope	0.01	H5T_IEEE_F32LE	
97	Geometry_data	Sensor_zenith_PL		H5T_STD_I16LE	4320	8640			gzip	4	256	256			Offset	0.0	H5T_IEEE_F32LE	
98	Geometry_data	Sensor_zenith_PL		H5T_STD_I16LE	4320	8640			gzip	4	256	256			Minimum_valid_DN	-32767	H5T_STD_I32LE	
99	Geometry_data	Sensor_zenith_PL		H5T_STD_I16LE	4320	8640			gzip	4	256	256			Maximum_valid_DN	32767	H5T_STD_I32LE	
100	Geometry_data	Sensor_zenith_PL		H5T_STD_I16LE	4320	8640			gzip	4	256	256			Error_DN	-32768	H5T_STD_I32LE	
101	Geometry_data	Sensor_zenith_PL		H5T_STD_I16LE	4320	8640			gzip	4	256	256			Resampling_interval	0	H5T_STD_I32LE	
102	Geometry_data	Sensor_zenith_PL		H5T_STD_I16LE	4320	8640			gzip	4	256	256			Resampling_interval_unit	pixel	H5T_C_S1	
103	Geometry_data	Solar_azimuth		H5T_STD_I16LE	4320	8640			gzip	4	256	256			Data_description	Solar azimuth angle (Clockwise from the North)	H5T_C_S1	
104	Geometry_data	Solar_azimuth		H5T_STD_I16LE	4320	8640			gzip	4	256	256			Unit	degree	H5T_C_S1	
105	Geometry_data	Solar_azimuth		H5T_STD_I16LE	4320	8640			gzip	4	256	256			Slope	0.01	H5T_IEEE_F32LE	
106	Geometry_data	Solar_azimuth		H5T_STD_I16LE	4320	8640			gzip	4	256	256			Offset	0.0	H5T_IEEE_F32LE	
107	Geometry_data	Solar_azimuth		H5T_STD_I16LE	4320	8640			gzip	4	256	256			Minimum_valid_DN	-32767	H5T_STD_I32LE	

No.	Group	Dataset	Dataset Description	Type	1Dim	2Dim	3Dim	4Dim	Compress	Compress Lv.	Chunk1Dim	Chunk2Dim	Chunk3Dim	Chunk4Dim	Attribute	Attribute Value	Attribute type	Attribute Note
108	Geometry_data	Solar_azimuth		H5T_STD_I16LE	4320	8640			gzip	4	256	256			Maximum_valid_DN	32767	H5T_STD_I32LE	
109	Geometry_data	Solar_azimuth		H5T_STD_I16LE	4320	8640			gzip	4	256	256			Error_DN	-32768	H5T_STD_I32LE	
110	Geometry_data	Solar_azimuth		H5T_STD_I16LE	4320	8640			gzip	4	256	256			Resampling_interval	0	H5T_STD_I32LE	
111	Geometry_data	Solar_azimuth		H5T_STD_I16LE	4320	8640			gzip	4	256	256			Resampling_interval_unit	pixel	H5T_C_S1	
112	Geometry_data	Solar_azimuth_PL		H5T_STD_I16LE	4320	8640			gzip	4	256	256			Data_description	Solar azimuth angle of polarization telescope	H5T_C_S1	
113	Geometry_data	Solar_azimuth_PL		H5T_STD_I16LE	4320	8640			gzip	4	256	256			Unit	degree	H5T_C_S1	
114	Geometry_data	Solar_azimuth_PL		H5T_STD_I16LE	4320	8640			gzip	4	256	256			Slope	0.01	H5T_IEEE_F32LE	
115	Geometry_data	Solar_azimuth_PL		H5T_STD_I16LE	4320	8640			gzip	4	256	256			Offset	0.0	H5T_IEEE_F32LE	
116	Geometry_data	Solar_azimuth_PL		H5T_STD_I16LE	4320	8640			gzip	4	256	256			Minimum_valid_DN	-32767	H5T_STD_I32LE	
117	Geometry_data	Solar_azimuth_PL		H5T_STD_I16LE	4320	8640			gzip	4	256	256			Maximum_valid_DN	32767	H5T_STD_I32LE	
118	Geometry_data	Solar_azimuth_PL		H5T_STD_I16LE	4320	8640			gzip	4	256	256			Error_DN	-32768	H5T_STD_I32LE	
119	Geometry_data	Solar_azimuth_PL		H5T_STD_I16LE	4320	8640			gzip	4	256	256			Resampling_interval	0	H5T_STD_I32LE	
120	Geometry_data	Solar_azimuth_PL		H5T_STD_I16LE	4320	8640			gzip	4	256	256			Resampling_interval_unit	pixel	H5T_C_S1	
121	Geometry_data	Solar_zenith		H5T_STD_I16LE	4320	8640			gzip	4	256	256			Data_description	Solar zenith angle (from the earth surface)	H5T_C_S1	
122	Geometry_data	Solar_zenith		H5T_STD_I16LE	4320	8640			gzip	4	256	256			Unit	degree	H5T_C_S1	
123	Geometry_data	Solar_zenith		H5T_STD_I16LE	4320	8640			gzip	4	256	256			Slope	0.01	H5T_IEEE_F32LE	
124	Geometry_data	Solar_zenith		H5T_STD_I16LE	4320	8640			gzip	4	256	256			Offset	0.0	H5T_IEEE_F32LE	
125	Geometry_data	Solar_zenith		H5T_STD_I16LE	4320	8640			gzip	4	256	256			Minimum_valid_DN	-32767	H5T_STD_I32LE	
126	Geometry_data	Solar_zenith		H5T_STD_I16LE	4320	8640			gzip	4	256	256			Maximum_valid_DN	32767	H5T_STD_I32LE	
127	Geometry_data	Solar_zenith		H5T_STD_I16LE	4320	8640			gzip	4	256	256			Error_DN	-32768	H5T_STD_I32LE	
128	Geometry_data	Solar_zenith		H5T_STD_I16LE	4320	8640			gzip	4	256	256			Resampling_interval	0	H5T_STD_I32LE	
129	Geometry_data	Solar_zenith		H5T_STD_I16LE	4320	8640			gzip	4	256	256			Resampling_interval_unit	pixel	H5T_C_S1	
130	Geometry_data	Solar_zenith_PL		H5T_STD_I16LE	4320	8640			gzip	4	256	256			Data_description	Solar zenith angle of polarization telescope	H5T_C_S1	
131	Geometry_data	Solar_zenith_PL		H5T_STD_I16LE	4320	8640			gzip	4	256	256			Unit	degree	H5T_C_S1	
132	Geometry_data	Solar_zenith_PL		H5T_STD_I16LE	4320	8640			gzip	4	256	256			Slope	0.01	H5T_IEEE_F32LE	
133	Geometry_data	Solar_zenith_PL		H5T_STD_I16LE	4320	8640			gzip	4	256	256			Offset	0.0	H5T_IEEE_F32LE	
134	Geometry_data	Solar_zenith_PL		H5T_STD_I16LE	4320	8640			gzip	4	256	256			Minimum_valid_DN	-32767	H5T_STD_I32LE	
135	Geometry_data	Solar_zenith_PL		H5T_STD_I16LE	4320	8640			gzip	4	256	256			Maximum_valid_DN	32767	H5T_STD_I32LE	
136	Geometry_data	Solar_zenith_PL		H5T_STD_I16LE	4320	8640			gzip	4	256	256			Error_DN	-32768	H5T_STD_I32LE	
137	Geometry_data	Solar_zenith_PL		H5T_STD_I16LE	4320	8640			gzip	4	256	256			Resampling_interval	0	H5T_STD_I32LE	
138	Geometry_data	Solar_zenith_PL		H5T_STD_I16LE	4320	8640			gzip	4	256	256			Resampling_interval_unit	pixel	H5T_C_S1	
139	Global_attributes														Satellite	Global Change Observation Mission - Climate (GCOM-C)	H5T_C_S1	
140	Global_attributes														Sensor	Second-generation Global Imager (SGLI)	H5T_C_S1	
141	Global_attributes														Product_level	Level-2	H5T_C_S1	
142	Global_attributes														Product_name	Top of atmosphere radiance (reflectance)	H5T_C_S1	
143	Global_attributes														Product_version	0102	H5T_C_S1	
144	Global_attributes														Algorithm_version	0.56	H5T_C_S1	
145	Global_attributes														Parameter_version	102.00	H5T_C_S1	
146	Global_attributes														Algorithm_developer	Japan Aerospace Exploration Agency (JAXA)	H5T_C_S1	
147	Global_attributes														Dataset_description	Top of atmosphere radiance (reflectance) of VN01-11, SW01-04 and TI01-02	H5T_C_S1	
148	Global_attributes														Product_file_name	GCISGL_20180430001D_A0000_L2SG_LCLRF_0102.h5	H5T_C_S1	
149	Global_attributes														Image_start_time	20180430 00:47:42.000	H5T_C_S1	
150	Global_attributes														Image_end_time	20180430 23:31:04.805	H5T_C_S1	
151	Global_attributes														Image_center_time	20180430 12:09:23.403	H5T_C_S1	
152	Image_data														Number_of_lines	4320	H5T_STD_I32LE	
153	Image_data														Number_of_pixels	8640	H5T_STD_I32LE	
154	Image_data														Image_projection	EQA (sinusoidal equal area) projection from 0-deg longitude	H5T_C_S1	
155	Image_data														Grid_interval	0.0416667	H5T_IEEE_F32LE	
156	Image_data														Upper_left_longitude	-180.0	H5T_IEEE_F32LE	
157	Image_data														Upper_left_latitude	90.0	H5T_IEEE_F32LE	
158	Image_data														Upper_right_longitude	180.0	H5T_IEEE_F32LE	
159	Image_data														Upper_right_latitude	90.0	H5T_IEEE_F32LE	
160	Image_data														Lower_left_longitude	-180.0	H5T_IEEE_F32LE	
161	Image_data														Lower_left_latitude	-90.0	H5T_IEEE_F32LE	
162	Image_data														Lower_right_longitude	180.0	H5T_IEEE_F32LE	
163	Image_data														Lower_right_latitude	-90.0	H5T_IEEE_F32LE	
164	Image_data	Cloud_flag		H5T_STD_U16LE	4320	8640			gzip	4	256	256			Unit	NA	H5T_C_S1	
165	Image_data	Cloud_flag		H5T_STD_U16LE	4320	8640			gzip	4	256	256			Slope	1.0	H5T_IEEE_F32LE	
166	Image_data	Cloud_flag		H5T_STD_U16LE	4320	8640			gzip	4	256	256			Offset	0.0	H5T_IEEE_F32LE	
167	Image_data	Cloud_flag		H5T_STD_U16LE	4320	8640			gzip	4	256	256			Minimum_valid_DN	0	H5T_STD_I32LE	
168	Image_data	Cloud_flag		H5T_STD_U16LE	4320	8640			gzip	4	256	256			Maximum_valid_DN	65533	H5T_STD_I32LE	
169	Image_data	Cloud_flag		H5T_STD_U16LE	4320	8640			gzip	4	256	256			Error_DN	65534	H5T_STD_I32LE	
170	Image_data	Cloud_flag		H5T_STD_U16LE	4320	8640			gzip	4	256	256			Spatial_resolution	0.0416667	H5T_IEEE_F32LE	
171	Image_data	Cloud_flag		H5T_STD_U16LE	4320	8640			gzip	4	256	256			Spatial_resolution_unit	degree	H5T_C_S1	
172	Image_data	Cloud_flag		H5T_STD_U16LE	4320	8640			gzip	4	256	256			Data_description	Cloud flag | Bit No. Flag Name Key -------- -------- -------- 0(LSB,right-most) Algorithm Execution 0 = Not executed 1 = Executed 3, 2, 1 Clear Confidence Level 000 = 0.00 (Cloudy) 001 = 0.00 - 0.17 010 = 0.17 - 0.33 011 = 0.33 - 0.50 100 = 0.50 - 0.67 101 = 0.67 - 0.83 110 = 0.83 - 1.00 111 = 1.00 (Clear) 4 Day/Night 0 = Night , 1 = Day 5 Land/Water 0 = Water , 1 = Land 6 Snow/Ice 0 = Yes , 1 = No 8, 7 Sun Glint Cone Angle 00 = 0 - 15 [deg.] 01 = 15 - 25 10 = 25 - 35 11 = 35 - 9 Heavy Aerosol 0 = Yes , 1 = No 10 Cirrus Probabilty 0 = Yes , 1 = No 11 Cloud Inhomogeneity 0 = Yes , 1 = No 13,12 Phase 00 = Uncertain 01 = Water 10 = Ice 11 = Mixed 14 Cloud Shadow 0 = Yes , 1 = No 15(MSB,left-most) VN Data Availability 0 = Not available 1 = Available	H5T_C_S1	
173	Image_data	Land_water_flag		H5T_STD_U8LE	4320	8640			gzip	4	256	256			Data_description	Land water flag (with elevation correction): 0(water)-100(land)	H5T_C_S1	
174	Image_data	Land_water_flag		H5T_STD_U8LE	4320	8640			gzip	4	256	256			Unit	NA	H5T_C_S1	
175	Image_data	Land_water_flag		H5T_STD_U8LE	4320	8640			gzip	4	256	256			Slope	1.0	H5T_IEEE_F32LE	
176	Image_data	Land_water_flag		H5T_STD_U8LE	4320	8640			gzip	4	256	256			Offset	0.0	H5T_IEEE_F32LE	
177	Image_data	Land_water_flag		H5T_STD_U8LE	4320	8640			gzip	4	256	256			Minimum_valid_DN	0	H5T_STD_I32LE	
178	Image_data	Land_water_flag		H5T_STD_U8LE	4320	8640			gzip	4	256	256			Maximum_valid_DN	254	H5T_STD_I32LE	
179	Image_data	Land_water_flag		H5T_STD_U8LE	4320	8640			gzip	4	256	256			Error_DN	255	H5T_STD_I32LE	
180	Image_data	Land_water_flag		H5T_STD_U8LE	4320	8640			gzip	4	256	256			Spatial_resolution	0.0416667	H5T_IEEE_F32LE	
181	Image_data	Land_water_flag		H5T_STD_U8LE	4320	8640			gzip	4	256	256			Spatial_resolution_unit	degree	H5T_C_S1	
182	Image_data	Lt_P1_0		H5T_STD_U16LE	4320	8640			gzip	4	256	256			Data_description	TOA radiance of P1 0deg: Lt[W/m^2/sr/um]=DN*Slope+Offset; TOA reflectance of P1 0deg: rt[Lt*pi/(F0/d^2)]=DN*Slope_reflectance+Offset_reflectance	H5T_C_S1	
183	Image_data	Lt_P1_0		H5T_STD_U16LE	4320	8640			gzip	4	256	256			Unit	W/m^2/um/sr	H5T_C_S1	
184	Image_data	Lt_P1_0		H5T_STD_U16LE	4320	8640			gzip	4	256	256			Slope	0.0230741	H5T_IEEE_F32LE	
185	Image_data	Lt_P1_0		H5T_STD_U16LE	4320	8640			gzip	4	256	256			Offset	-31.5	H5T_IEEE_F32LE	
186	Image_data	Lt_P1_0		H5T_STD_U16LE	4320	8640			gzip	4	256	256			Minimum_valid_DN	0	H5T_STD_I32LE	
187	Image_data	Lt_P1_0		H5T_STD_U16LE	4320	8640			gzip	4	256	256			Maximum_valid_DN	65534	H5T_STD_I32LE	
188	Image_data	Lt_P1_0		H5T_STD_U16LE	4320	8640			gzip	4	256	256			Error_DN	65535	H5T_STD_I32LE	
189	Image_data	Lt_P1_0		H5T_STD_U16LE	4320	8640			gzip	4	256	256			Spatial_resolution	0.0416667	H5T_IEEE_F32LE	
190	Image_data	Lt_P1_0		H5T_STD_U16LE	4320	8640			gzip	4	256	256			Spatial_resolution_unit	degree	H5T_C_S1	
191	Image_data	Lt_P1_0		H5T_STD_U16LE	4320	8640			gzip	4	256	256			Center_wavelength	672.568	H5T_IEEE_F32LE	
192	Image_data	Lt_P1_0		H5T_STD_U16LE	4320	8640			gzip	4	256	256			Center_wavelength_unit	nm	H5T_C_S1	
193	Image_data	Lt_P1_0		H5T_STD_U16LE	4320	8640			gzip	4	256	256			Band_width	20.9	H5T_IEEE_F32LE	
194	Image_data	Lt_P1_0		H5T_STD_U16LE	4320	8640			gzip	4	256	256			Band_width_unit	nm	H5T_C_S1	
195	Image_data	Lt_P1_0		H5T_STD_U16LE	4320	8640			gzip	4	256	256			Saturation_radiance	293.0	H5T_IEEE_F32LE	
196	Image_data	Lt_P1_0		H5T_STD_U16LE	4320	8640			gzip	4	256	256			Saturation_radiance_unit	W/m^2/um/sr	H5T_C_S1	
197	Image_data	Lt_P1_0		H5T_STD_U16LE	4320	8640			gzip	4	256	256			Band_weighted_TOA_solar_irradiance	1480.15	H5T_IEEE_F32LE	
198	Image_data	Lt_P1_0		H5T_STD_U16LE	4320	8640			gzip	4	256	256			Band_weighted_TOA_solar_irradiance_unit	W/m^2/um	H5T_C_S1	
199	Image_data	Lt_P1_0		H5T_STD_U16LE	4320	8640			gzip	4	256	256			Slope_reflectance	4.89034e-05	H5T_IEEE_F32LE	
200	Image_data	Lt_P1_0		H5T_STD_U16LE	4320	8640			gzip	4	256	256			Offset_reflectance	-0.0667613	H5T_IEEE_F32LE	
201	Image_data	Lt_P1_m60		H5T_STD_U16LE	4320	8640			gzip	4	256	256			Data_description	TOA radiance of P1 -60deg: Lt[W/m^2/sr/um]=DN*Slope+Offset; TOA reflectance of P1 -60deg: rt[Lt*pi/(F0/d^2)]=DN*Slope_reflectance+Offset_reflectance	H5T_C_S1	
202	Image_data	Lt_P1_m60		H5T_STD_U16LE	4320	8640			gzip	4	256	256			Unit	W/m^2/um/sr	H5T_C_S1	
203	Image_data	Lt_P1_m60		H5T_STD_U16LE	4320	8640			gzip	4	256	256			Slope	0.0216091	H5T_IEEE_F32LE	
204	Image_data	Lt_P1_m60		H5T_STD_U16LE	4320	8640			gzip	4	256	256			Offset	-29.5	H5T_IEEE_F32LE	
205	Image_data	Lt_P1_m60		H5T_STD_U16LE	4320	8640			gzip	4	256	256			Minimum_valid_DN	0	H5T_STD_I32LE	
206	Image_data	Lt_P1_m60		H5T_STD_U16LE	4320	8640			gzip	4	256	256			Maximum_valid_DN	65534	H5T_STD_I32LE	
207	Image_data	Lt_P1_m60		H5T_STD_U16LE	4320	8640			gzip	4	256	256			Error_DN	65535	H5T_STD_I32LE	
208	Image_data	Lt_P1_m60		H5T_STD_U16LE	4320	8640			gzip	4	256	256			Spatial_resolution	0.0416667	H5T_IEEE_F32LE	
209	Image_data	Lt_P1_m60		H5T_STD_U16LE	4320	8640			gzip	4	256	256			Spatial_resolution_unit	degree	H5T_C_S1	
210	Image_data	Lt_P1_m60		H5T_STD_U16LE	4320	8640			gzip	4	256	256			Center_wavelength	866.686	H5T_IEEE_F32LE	
211	Image_data	Lt_P1_m60		H5T_STD_U16LE	4320	8640			gzip	4	256	256			Center_wavelength_unit	nm	H5T_C_S1	
212	Image_data	Lt_P1_m60		H5T_STD_U16LE	4320	8640			gzip	4	256	256			Band_width	20.3	H5T_IEEE_F32LE	
213	Image_data	Lt_P1_m60		H5T_STD_U16LE	4320	8640			gzip	4	256	256			Band_width_unit	nm	H5T_C_S1	

No.	Group	Dataset	Dataset Description	Type	1Dim	2Dim	3Dim	4Dim	Compress	Compress Lv.	Chunk1Dim	Chunk2Dim	Chunk3Dim	Chunk4Dim	Attribute	Attribute Value	Attribute type	Attribute Note
214	Image_data	Lt_P1_m60		H5T_STD_U16LE	4320	8640			gzip	4	256	256			Saturation_radiance	396.0	H5T_IEEE_F32LE	
215	Image_data	Lt_P1_m60		H5T_STD_U16LE	4320	8640			gzip	4	256	256			Saturation_radiance_unit	W/m^2/um/sr	H5T_C_S1	
216	Image_data	Lt_P1_m60		H5T_STD_U16LE	4320	8640			gzip	4	256	256			Band_weighted_TOA_solar_irradiance	944.908	H5T_IEEE_F32LE	
217	Image_data	Lt_P1_m60		H5T_STD_U16LE	4320	8640			gzip	4	256	256			Band_weighted_TOA_solar_irradiance_unit	W/m^2/um	H5T_C_S1	
218	Image_data	Lt_P1_m60		H5T_STD_U16LE	4320	8640			gzip	4	256	256			Slope_reflectance	4.57984e-05	H5T_IEEE_F32LE	
219	Image_data	Lt_P1_m60		H5T_STD_U16LE	4320	8640			gzip	4	256	256			Offset_reflectance	-0.0625225	H5T_IEEE_F32LE	
220	Image_data	Lt_P1_p60		H5T_STD_U16LE	4320	8640			gzip	4	256	256			Data_description	TOA radiance of P1 +60deg: Lt[W/m^2/sr/um]=DN*Slope+Offset; TOA reflectance of P1 +60deg: rt[Lt*pi/(F0/d^2)]=DN*Slope_reflectance+Offset_reflectance	H5T_C_S1	
221	Image_data	Lt_P1_p60		H5T_STD_U16LE	4320	8640			gzip	4	256	256			Unit	W/m^2/um/sr	H5T_C_S1	
222	Image_data	Lt_P1_p60		H5T_STD_U16LE	4320	8640			gzip	4	256	256			Slope	0.0214626	H5T_IEEE_F32LE	
223	Image_data	Lt_P1_p60		H5T_STD_U16LE	4320	8640			gzip	4	256	256			Offset	-29.3	H5T_IEEE_F32LE	
224	Image_data	Lt_P1_p60		H5T_STD_U16LE	4320	8640			gzip	4	256	256			Minimum_valid_DN	0	H5T_STD_I32LE	
225	Image_data	Lt_P1_p60		H5T_STD_U16LE	4320	8640			gzip	4	256	256			Maximum_valid_DN	65534	H5T_STD_I32LE	
226	Image_data	Lt_P1_p60		H5T_STD_U16LE	4320	8640			gzip	4	256	256			Error_DN	65535	H5T_STD_I32LE	
227	Image_data	Lt_P1_p60		H5T_STD_U16LE	4320	8640			gzip	4	256	256			Spatial_resolution	0.0416667	H5T_IEEE_F32LE	
228	Image_data	Lt_P1_p60		H5T_STD_U16LE	4320	8640			gzip	4	256	256			Spatial_resolution_unit	degree	H5T_C_S1	
229	Image_data	Lt_P1_p60		H5T_STD_U16LE	4320	8640			gzip	4	256	256			Center_wavelength	672.568	H5T_IEEE_F32LE	
230	Image_data	Lt_P1_p60		H5T_STD_U16LE	4320	8640			gzip	4	256	256			Center_wavelength_unit	nm	H5T_C_S1	
231	Image_data	Lt_P1_p60		H5T_STD_U16LE	4320	8640			gzip	4	256	256			Band_width	20.9	H5T_IEEE_F32LE	
232	Image_data	Lt_P1_p60		H5T_STD_U16LE	4320	8640			gzip	4	256	256			Band_width_unit	nm	H5T_C_S1	
233	Image_data	Lt_P1_p60		H5T_STD_U16LE	4320	8640			gzip	4	256	256			Saturation_radiance	293.0	H5T_IEEE_F32LE	
234	Image_data	Lt_P1_p60		H5T_STD_U16LE	4320	8640			gzip	4	256	256			Saturation_radiance_unit	W/m^2/um/sr	H5T_C_S1	
235	Image_data	Lt_P1_p60		H5T_STD_U16LE	4320	8640			gzip	4	256	256			Band_weighted_TOA_solar_irradiance	1480.15	H5T_IEEE_F32LE	
236	Image_data	Lt_P1_p60		H5T_STD_U16LE	4320	8640			gzip	4	256	256			Band_weighted_TOA_solar_irradiance_unit	W/m^2/um	H5T_C_S1	
237	Image_data	Lt_P1_p60		H5T_STD_U16LE	4320	8640			gzip	4	256	256			Slope_reflectance	4.54879e-05	H5T_IEEE_F32LE	
238	Image_data	Lt_P1_p60		H5T_STD_U16LE	4320	8640			gzip	4	256	256			Offset_reflectance	-0.0620986	H5T_IEEE_F32LE	
239	Image_data	Lt_P2_0		H5T_STD_U16LE	4320	8640			gzip	4	256	256			Data_description	TOA radiance of P2 0deg: Lt[W/m^2/sr/um]=DN*Slope+Offset; TOA reflectance of P2 0deg: rt[Lt*pi/(F0/d^2)]=DN*Slope_reflectance+Offset_reflectance	H5T_C_S1	
240	Image_data	Lt_P2_0		H5T_STD_U16LE	4320	8640			gzip	4	256	256			Unit	W/m^2/um/sr	H5T_C_S1	
241	Image_data	Lt_P2_0		H5T_STD_U16LE	4320	8640			gzip	4	256	256			Slope	0.0310585	H5T_IEEE_F32LE	
242	Image_data	Lt_P2_0		H5T_STD_U16LE	4320	8640			gzip	4	256	256			Offset	-42.4	H5T_IEEE_F32LE	
243	Image_data	Lt_P2_0		H5T_STD_U16LE	4320	8640			gzip	4	256	256			Minimum_valid_DN	0	H5T_STD_I32LE	
244	Image_data	Lt_P2_0		H5T_STD_U16LE	4320	8640			gzip	4	256	256			Maximum_valid_DN	65534	H5T_STD_I32LE	
245	Image_data	Lt_P2_0		H5T_STD_U16LE	4320	8640			gzip	4	256	256			Error_DN	65535	H5T_STD_I32LE	
246	Image_data	Lt_P2_0		H5T_STD_U16LE	4320	8640			gzip	4	256	256			Spatial_resolution	0.0416667	H5T_IEEE_F32LE	
247	Image_data	Lt_P2_0		H5T_STD_U16LE	4320	8640			gzip	4	256	256			Spatial_resolution_unit	degree	H5T_C_S1	
248	Image_data	Lt_P2_0		H5T_STD_U16LE	4320	8640			gzip	4	256	256			Center_wavelength	866.686	H5T_IEEE_F32LE	
249	Image_data	Lt_P2_0		H5T_STD_U16LE	4320	8640			gzip	4	256	256			Center_wavelength_unit	nm	H5T_C_S1	
250	Image_data	Lt_P2_0		H5T_STD_U16LE	4320	8640			gzip	4	256	256			Band_width	20.3	H5T_IEEE_F32LE	
251	Image_data	Lt_P2_0		H5T_STD_U16LE	4320	8640			gzip	4	256	256			Band_width_unit	nm	H5T_C_S1	
252	Image_data	Lt_P2_0		H5T_STD_U16LE	4320	8640			gzip	4	256	256			Saturation_radiance	396.0	H5T_IEEE_F32LE	
253	Image_data	Lt_P2_0		H5T_STD_U16LE	4320	8640			gzip	4	256	256			Saturation_radiance_unit	W/m^2/um/sr	H5T_C_S1	
254	Image_data	Lt_P2_0		H5T_STD_U16LE	4320	8640			gzip	4	256	256			Band_weighted_TOA_solar_irradiance	944.908	H5T_IEEE_F32LE	
255	Image_data	Lt_P2_0		H5T_STD_U16LE	4320	8640			gzip	4	256	256			Band_weighted_TOA_solar_irradiance_unit	W/m^2/um	H5T_C_S1	
256	Image_data	Lt_P2_0		H5T_STD_U16LE	4320	8640			gzip	4	256	256			Slope_reflectance	0.000103441	H5T_IEEE_F32LE	
257	Image_data	Lt_P2_0		H5T_STD_U16LE	4320	8640			gzip	4	256	256			Offset_reflectance	-0.141214	H5T_IEEE_F32LE	
258	Image_data	Lt_P2_m60		H5T_STD_U16LE	4320	8640			gzip	4	256	256			Data_description	TOA radiance of P2 -60deg: Lt[W/m^2/sr/um]=DN*Slope+Offset; TOA reflectance of P2 -60deg: rt[Lt*pi/(F0/d^2)]=DN*Slope_reflectance+Offset_reflectance	H5T_C_S1	
259	Image_data	Lt_P2_m60		H5T_STD_U16LE	4320	8640			gzip	4	256	256			Unit	W/m^2/um/sr	H5T_C_S1	
260	Image_data	Lt_P2_m60		H5T_STD_U16LE	4320	8640			gzip	4	256	256			Slope	0.0290074	H5T_IEEE_F32LE	
261	Image_data	Lt_P2_m60		H5T_STD_U16LE	4320	8640			gzip	4	256	256			Offset	-39.6	H5T_IEEE_F32LE	
262	Image_data	Lt_P2_m60		H5T_STD_U16LE	4320	8640			gzip	4	256	256			Minimum_valid_DN	0	H5T_STD_I32LE	
263	Image_data	Lt_P2_m60		H5T_STD_U16LE	4320	8640			gzip	4	256	256			Maximum_valid_DN	65534	H5T_STD_I32LE	
264	Image_data	Lt_P2_m60		H5T_STD_U16LE	4320	8640			gzip	4	256	256			Error_DN	65535	H5T_STD_I32LE	
265	Image_data	Lt_P2_m60		H5T_STD_U16LE	4320	8640			gzip	4	256	256			Spatial_resolution	0.0416667	H5T_IEEE_F32LE	
266	Image_data	Lt_P2_m60		H5T_STD_U16LE	4320	8640			gzip	4	256	256			Spatial_resolution_unit	degree	H5T_C_S1	
267	Image_data	Lt_P2_m60		H5T_STD_U16LE	4320	8640			gzip	4	256	256			Center_wavelength	672.568	H5T_IEEE_F32LE	
268	Image_data	Lt_P2_m60		H5T_STD_U16LE	4320	8640			gzip	4	256	256			Center_wavelength_unit	nm	H5T_C_S1	
269	Image_data	Lt_P2_m60		H5T_STD_U16LE	4320	8640			gzip	4	256	256			Band_width	20.9	H5T_IEEE_F32LE	
270	Image_data	Lt_P2_m60		H5T_STD_U16LE	4320	8640			gzip	4	256	256			Band_width_unit	nm	H5T_C_S1	
271	Image_data	Lt_P2_m60		H5T_STD_U16LE	4320	8640			gzip	4	256	256			Saturation_radiance	293.0	H5T_IEEE_F32LE	
272	Image_data	Lt_P2_m60		H5T_STD_U16LE	4320	8640			gzip	4	256	256			Saturation_radiance_unit	W/m^2/um/sr	H5T_C_S1	
273	Image_data	Lt_P2_m60		H5T_STD_U16LE	4320	8640			gzip	4	256	256			Band_weighted_TOA_solar_irradiance	1480.15	H5T_IEEE_F32LE	
274	Image_data	Lt_P2_m60		H5T_STD_U16LE	4320	8640			gzip	4	256	256			Band_weighted_TOA_solar_irradiance_unit	W/m^2/um	H5T_C_S1	
275	Image_data	Lt_P2_m60		H5T_STD_U16LE	4320	8640			gzip	4	256	256			Slope_reflectance	9.66098e-05	H5T_IEEE_F32LE	
276	Image_data	Lt_P2_m60		H5T_STD_U16LE	4320	8640			gzip	4	256	256			Offset_reflectance	-0.131888	H5T_IEEE_F32LE	
277	Image_data	Lt_P2_p60		H5T_STD_U16LE	4320	8640			gzip	4	256	256			Data_description	TOA radiance of P2 +60deg: Lt[W/m^2/sr/um]=DN*Slope+Offset; TOA reflectance of P2 +60deg: rt[Lt*pi/(F0/d^2)]=DN*Slope_reflectance+Offset_reflectance	H5T_C_S1	
278	Image_data	Lt_P2_p60		H5T_STD_U16LE	4320	8640			gzip	4	256	256			Unit	W/m^2/um/sr	H5T_C_S1	
279	Image_data	Lt_P2_p60		H5T_STD_U16LE	4320	8640			gzip	4	256	256			Slope	0.0293004	H5T_IEEE_F32LE	
280	Image_data	Lt_P2_p60		H5T_STD_U16LE	4320	8640			gzip	4	256	256			Offset	-40.0	H5T_IEEE_F32LE	
281	Image_data	Lt_P2_p60		H5T_STD_U16LE	4320	8640			gzip	4	256	256			Minimum_valid_DN	0	H5T_STD_I32LE	
282	Image_data	Lt_P2_p60		H5T_STD_U16LE	4320	8640			gzip	4	256	256			Maximum_valid_DN	65534	H5T_STD_I32LE	
283	Image_data	Lt_P2_p60		H5T_STD_U16LE	4320	8640			gzip	4	256	256			Error_DN	65535	H5T_STD_I32LE	
284	Image_data	Lt_P2_p60		H5T_STD_U16LE	4320	8640			gzip	4	256	256			Spatial_resolution	0.0416667	H5T_IEEE_F32LE	
285	Image_data	Lt_P2_p60		H5T_STD_U16LE	4320	8640			gzip	4	256	256			Spatial_resolution_unit	degree	H5T_C_S1	
286	Image_data	Lt_P2_p60		H5T_STD_U16LE	4320	8640			gzip	4	256	256			Center_wavelength	866.686	H5T_IEEE_F32LE	
287	Image_data	Lt_P2_p60		H5T_STD_U16LE	4320	8640			gzip	4	256	256			Center_wavelength_unit	nm	H5T_C_S1	
288	Image_data	Lt_P2_p60		H5T_STD_U16LE	4320	8640			gzip	4	256	256			Band_width	20.3	H5T_IEEE_F32LE	
289	Image_data	Lt_P2_p60		H5T_STD_U16LE	4320	8640			gzip	4	256	256			Band_width_unit	nm	H5T_C_S1	
290	Image_data	Lt_P2_p60		H5T_STD_U16LE	4320	8640			gzip	4	256	256			Saturation_radiance	396.0	H5T_IEEE_F32LE	
291	Image_data	Lt_P2_p60		H5T_STD_U16LE	4320	8640			gzip	4	256	256			Saturation_radiance_unit	W/m^2/um/sr	H5T_C_S1	
292	Image_data	Lt_P2_p60		H5T_STD_U16LE	4320	8640			gzip	4	256	256			Band_weighted_TOA_solar_irradiance	944.908	H5T_IEEE_F32LE	
293	Image_data	Lt_P2_p60		H5T_STD_U16LE	4320	8640			gzip	4	256	256			Band_weighted_TOA_solar_irradiance_unit	W/m^2/um	H5T_C_S1	
294	Image_data	Lt_P2_p60		H5T_STD_U16LE	4320	8640			gzip	4	256	256			Slope_reflectance	9.75856e-05	H5T_IEEE_F32LE	
295	Image_data	Lt_P2_p60		H5T_STD_U16LE	4320	8640			gzip	4	256	256			Offset_reflectance	-0.133221	H5T_IEEE_F32LE	
296	Image_data	Lt_P101		H5T_STD_U16LE	4320	8640			gzip	4	256	256			Data_description	TOA radiance of P01 I component: L_I[W/m^2/sr/um]=DN*Slope+Offset; TOA reflectance of P01 I component: r_I[L_I*pi/(F0/d^2)]=DN*Slope_reflectance+Offset_reflectance	H5T_C_S1	
297	Image_data	Lt_P101		H5T_STD_U16LE	4320	8640			gzip	4	256	256			Unit	W/m^2/um/sr	H5T_C_S1	
298	Image_data	Lt_P101		H5T_STD_U16LE	4320	8640			gzip	4	256	256			Slope	0.00661397	H5T_IEEE_F32LE	
299	Image_data	Lt_P101		H5T_STD_U16LE	4320	8640			gzip	4	256	256			Offset	-66.22	H5T_IEEE_F32LE	
300	Image_data	Lt_P101		H5T_STD_U16LE	4320	8640			gzip	4	256	256			Minimum_valid_DN	0	H5T_STD_I32LE	
301	Image_data	Lt_P101		H5T_STD_U16LE	4320	8640			gzip	4	256	256			Maximum_valid_DN	65534	H5T_STD_I32LE	
302	Image_data	Lt_P101		H5T_STD_U16LE	4320	8640			gzip	4	256	256			Error_DN	65535	H5T_STD_I32LE	
303	Image_data	Lt_P101		H5T_STD_U16LE	4320	8640			gzip	4	256	256			Spatial_resolution	0.0416667	H5T_IEEE_F32LE	
304	Image_data	Lt_P101		H5T_STD_U16LE	4320	8640			gzip	4	256	256			Spatial_resolution_unit	degree	H5T_C_S1	
305	Image_data	Lt_P101		H5T_STD_U16LE	4320	8640			gzip	4	256	256			Center_wavelength	672.568	H5T_IEEE_F32LE	
306	Image_data	Lt_P101		H5T_STD_U16LE	4320	8640			gzip	4	256	256			Center_wavelength_unit	nm	H5T_C_S1	
307	Image_data	Lt_P101		H5T_STD_U16LE	4320	8640			gzip	4	256	256			Band_width	20.9	H5T_IEEE_F32LE	
308	Image_data	Lt_P101		H5T_STD_U16LE	4320	8640			gzip	4	256	256			Band_width_unit	nm	H5T_C_S1	
309	Image_data	Lt_P101		H5T_STD_U16LE	4320	8640			gzip	4	256	256			Saturation_radiance	293.0	H5T_IEEE_F32LE	
310	Image_data	Lt_P101		H5T_STD_U16LE	4320	8640			gzip	4	256	256			Saturation_radiance_unit	W/m^2/um/sr	H5T_C_S1	
311	Image_data	Lt_P101		H5T_STD_U16LE	4320	8640			gzip	4	256	256			Band_weighted_TOA_solar_irradiance	1480.15	H5T_IEEE_F32LE	
312	Image_data	Lt_P101		H5T_STD_U16LE	4320	8640			gzip	4	256	256			Band_weighted_TOA_solar_irradiance_unit	W/m^2/um	H5T_C_S1	
313	Image_data	Lt_P101		H5T_STD_U16LE	4320	8640			gzip	4	256	256			Slope_reflectance	1.40177e-05	H5T_IEEE_F32LE	
314	Image_data	Lt_P101		H5T_STD_U16LE	4320	8640			gzip	4	256	256			Offset_reflectance	-0.140347	H5T_IEEE_F32LE	
315	Image_data	Lt_P102		H5T_STD_U16LE	4320	8640			gzip	4	256	256			Data_description	TOA radiance of P02 I component: L_I[W/m^2/sr/um]=DN*Slope+Offset; TOA reflectance of P02 I component: r_I[L_I*pi/(F0/d^2)]=DN*Slope_reflectance+Offset_reflectance	H5T_C_S1	
316	Image_data	Lt_P102		H5T_STD_U16LE	4320	8640			gzip	4	256	256			Unit	W/m^2/um/sr	H5T_C_S1	
317	Image_data	Lt_P102		H5T_STD_U16LE	4320	8640			gzip	4	256	256			Slope	0.00893582	H5T_IEEE_F32LE	
318	Image_data	Lt_P102		H5T_STD_U16LE	4320	8640			gzip	4	256	256			Offset	-89.4667	H5T_IEEE_F32LE	
319	Image_data	Lt_P102		H5T_STD_U16LE	4320	8640			gzip	4	256	256			Minimum_valid_DN	0	H5T_STD_I32LE	
320	Image_data	Lt_P102		H5T_STD_U16LE	4320	8640			gzip	4	256	256			Maximum_valid_DN	65534	H5T_STD_I32LE	
321	Image_data	Lt_P102		H5T_STD_U16LE	4320	8640			gzip	4	256	256			Error_DN	65535	H5T_STD_I32LE	
322	Image_data	Lt_P102		H5T_STD_U16LE	4320	8640			gzip	4	256	256			Spatial_resolution	0.0416667	H5T_IEEE_F32LE	
323	Image_data	Lt_P102		H5T_STD_U16LE	4320	8640			gzip	4	256	256			Spatial_resolution_unit	degree	H5T_C_S1	
324	Image_data	Lt_P102		H5T_STD_U16LE	4320	8640			gzip	4	256	256			Center_wavelength	866.686	H5T_IEEE_F32LE	
325	Image_data	Lt_P102		H5T_STD_U16LE	4320	8640			gzip	4	256	256			Center_wavelength_unit	nm	H5T_C_S1	
326	Image_data	Lt_P102		H5T_STD_U16LE	4320	8640			gzip	4	256	256			Band_width	20.3	H5T_IEEE_F32LE	
327	Image_data	Lt_P102		H5T_STD_U16LE	4320	8640			gzip	4	256	256			Band_width_unit	nm	H5T_C_S1	
328	Image_data	Lt_P102		H5T_STD_U16LE	4320	8640			gzip	4	256	256			Saturation_radiance	396.0	H5T_IEEE_F32LE	
329	Image_data	Lt_P102		H5T_STD_U16LE	4320	8640			gzip	4	256	256			Saturation_radiance_unit	W/m^2/um/sr	H5T_C_S1	
330	Image_data	Lt_P102		H5T_STD_U16LE	4320	8640			gzip	4	256	256			Band_weighted_TOA_solar_irradiance	944.908	H5T_IEEE_F32LE	
331	Image_data	Lt_P102		H5T_STD_U16LE	4320	8640			gzip	4	256	256			Band_weighted_TOA_solar_irradiance_unit	W/m^2/um	H5T_C_S1	
332	Image_data	Lt_P102		H5T_STD_U16LE	4320	8640			gzip	4	256	256			Slope_reflectance	2.97609e-05	H5T_IEEE_F32LE	
333	Image_data	Lt_P102		H5T_STD_U16LE	4320	8640			gzip	4	256	256			Offset_reflectance	-0.29797	H5T_IEEE_F32LE	
334	Image_data	Lt_P001		H5T_STD_U16LE	4320	8640			gzip	4	256	256			Data_description	TOA radiance of P01 Q component: L_Q[W/m^2/sr/um]=DN*Slope+Offset; TOA reflectance of P01 Q component: r_Q[L_Q*pi/(F0/d^2)]=DN*Slope_reflectance+Offset_reflectance	H5T_C_S1	
335	Image_data	Lt_P001		H5T_STD_U16LE	4320	8640			gzip	4	256	256			Unit	W/m^2/um/sr	H5T_C_S1	
336	Image_data	Lt_P001		H5T_STD_U16LE	4320	8640			gzip	4	256	256			Slope	0.00917753	H5T_IEEE_F32LE	
337	Image_data	Lt_P001		H5T_STD_U16LE	4320	8640			gzip	4	256	256			Offset	-300.72	H5T_IEEE_F32LE	
338	Image_data	Lt_P001		H5T_STD_U16LE	4320	8640			gzip	4	256	256			Minimum_valid_DN	0	H5T_STD_I32LE	
339	Image_data	Lt_P001		H5T_STD_U16LE	4320	8640			gzip	4	256	256			Maximum_valid_DN	65534	H5T_STD_I32LE	
340	Image_data	Lt_P001		H5T_STD_U16LE	4320	8640			gzip	4	256	256			Error_DN	65535	H5T_STD_I32LE	
341	Image_data	Lt_P001		H5T_STD_U16LE	4320	8640			gzip	4	256	256			Spatial_resolution	0.0416667	H5T_IEEE_F32LE	
342	Image_data	Lt_P001		H5T_STD_U16LE	4320	8640			gzip	4	256	256			Spatial_resolution_unit	degree	H5T_C_S1	
343	Image_data	Lt_P001		H5T_STD_U16LE	4320	8640			gzip	4	256	256			Center_wavelength	866.686	H5T_IEEE_F32LE	

No.	Group	Dataset	Dataset Description	Type	1Dim	2Dim	3Dim	4Dim	Compress	Compress Lv.	Chunk1Dim	Chunk2Dim	Chunk3Dim	Chunk4Dim	Attribute	Attribute Value	Attribute type	Attribute Note
344	Image_data	Lt_PQ01		H5T_STD_U16LE	4320	8640			gzip	4	256	256			Center_wavelength_unit	nm	H5T_C_S1	
345	Image_data	Lt_PQ01		H5T_STD_U16LE	4320	8640			gzip	4	256	256			Band_width	20.3	H5T_IEEE_F32LE	
346	Image_data	Lt_PQ01		H5T_STD_U16LE	4320	8640			gzip	4	256	256			Band_width_unit	nm	H5T_C_S1	
347	Image_data	Lt_PQ01		H5T_STD_U16LE	4320	8640			gzip	4	256	256			Saturation_radiance	396.0	H5T_IEEE_F32LE	
348	Image_data	Lt_PQ01		H5T_STD_U16LE	4320	8640			gzip	4	256	256			Saturation_radiance_unit	W/m^2/um/sr	H5T_C_S1	
349	Image_data	Lt_PQ01		H5T_STD_U16LE	4320	8640			gzip	4	256	256			Band_weighted_TOA_solar_irradiance	944.908	H5T_IEEE_F32LE	
350	Image_data	Lt_PQ01		H5T_STD_U16LE	4320	8640			gzip	4	256	256			Band_weighted_TOA_solar_irradiance_unit	W/m^2/um	H5T_C_S1	
351	Image_data	Lt_PQ01		H5T_STD_U16LE	4320	8640			gzip	4	256	256			Slope_reflectance	1.94509e-05	H5T_IEEE_F32LE	
352	Image_data	Lt_PQ01		H5T_STD_U16LE	4320	8640			gzip	4	256	256			Offset_reflectance	-0.637348	H5T_IEEE_F32LE	
353	Image_data	Lt_PQ02		H5T_STD_U16LE	4320	8640			gzip	4	256	256			Data_description	TOA radiance of PO2 Q component: L_Q[W/m^2/sr/um]=DN*Slope+Offset; TOA reflectance of PO2 Q component: r_Q[L_Q*pi/(F0/d^2)]=DN*Slope_reflectance+Offset_reflectance	H5T_C_S1	
354	Image_data	Lt_PQ02		H5T_STD_U16LE	4320	8640			gzip	4	256	256			Unit	W/m^2/um/sr	H5T_C_S1	
355	Image_data	Lt_PQ02		H5T_STD_U16LE	4320	8640			gzip	4	256	256			Slope	0.0123588	H5T_IEEE_F32LE	
356	Image_data	Lt_PQ02		H5T_STD_U16LE	4320	8640			gzip	4	256	256			Offset	-404.96	H5T_IEEE_F32LE	
357	Image_data	Lt_PQ02		H5T_STD_U16LE	4320	8640			gzip	4	256	256			Minimum_valid_DN	0	H5T_STD_I32LE	
358	Image_data	Lt_PQ02		H5T_STD_U16LE	4320	8640			gzip	4	256	256			Maximum_valid_DN	65534	H5T_STD_I32LE	
359	Image_data	Lt_PQ02		H5T_STD_U16LE	4320	8640			gzip	4	256	256			Error_DN	65535	H5T_STD_I32LE	
360	Image_data	Lt_PQ02		H5T_STD_U16LE	4320	8640			gzip	4	256	256			Spatial_resolution	0.0416667	H5T_IEEE_F32LE	
361	Image_data	Lt_PQ02		H5T_STD_U16LE	4320	8640			gzip	4	256	256			Spatial_resolution_unit	degree	H5T_C_S1	
362	Image_data	Lt_PQ02		H5T_STD_U16LE	4320	8640			gzip	4	256	256			Center_wavelength	672.568	H5T_IEEE_F32LE	
363	Image_data	Lt_PQ02		H5T_STD_U16LE	4320	8640			gzip	4	256	256			Center_wavelength_unit	nm	H5T_C_S1	
364	Image_data	Lt_PQ02		H5T_STD_U16LE	4320	8640			gzip	4	256	256			Band_width	20.9	H5T_IEEE_F32LE	
365	Image_data	Lt_PQ02		H5T_STD_U16LE	4320	8640			gzip	4	256	256			Band_width_unit	nm	H5T_C_S1	
366	Image_data	Lt_PQ02		H5T_STD_U16LE	4320	8640			gzip	4	256	256			Saturation_radiance	293.0	H5T_IEEE_F32LE	
367	Image_data	Lt_PQ02		H5T_STD_U16LE	4320	8640			gzip	4	256	256			Saturation_radiance_unit	W/m^2/um/sr	H5T_C_S1	
368	Image_data	Lt_PQ02		H5T_STD_U16LE	4320	8640			gzip	4	256	256			Band_weighted_TOA_solar_irradiance	1480.15	H5T_IEEE_F32LE	
369	Image_data	Lt_PQ02		H5T_STD_U16LE	4320	8640			gzip	4	256	256			Band_weighted_TOA_solar_irradiance_unit	W/m^2/um	H5T_C_S1	
370	Image_data	Lt_PQ02		H5T_STD_U16LE	4320	8640			gzip	4	256	256			Slope_reflectance	4.11611e-05	H5T_IEEE_F32LE	
371	Image_data	Lt_PQ02		H5T_STD_U16LE	4320	8640			gzip	4	256	256			Offset_reflectance	-1.34873	H5T_IEEE_F32LE	
372	Image_data	Lt_PU01		H5T_STD_U16LE	4320	8640			gzip	4	256	256			Data_description	TOA radiance of PO1 U component: L_U[W/m^2/sr/um]=DN*Slope+Offset; TOA reflectance of PO1 U component: r_U[L_U*pi/(F0/d^2)]=DN*Slope_reflectance+Offset_reflectance	H5T_C_S1	
373	Image_data	Lt_PU01		H5T_STD_U16LE	4320	8640			gzip	4	256	256			Unit	W/m^2/um/sr	H5T_C_S1	
374	Image_data	Lt_PU01		H5T_STD_U16LE	4320	8640			gzip	4	256	256			Slope	0.00917753	H5T_IEEE_F32LE	
375	Image_data	Lt_PU01		H5T_STD_U16LE	4320	8640			gzip	4	256	256			Offset	-300.72	H5T_IEEE_F32LE	
376	Image_data	Lt_PU01		H5T_STD_U16LE	4320	8640			gzip	4	256	256			Minimum_valid_DN	0	H5T_STD_I32LE	
377	Image_data	Lt_PU01		H5T_STD_U16LE	4320	8640			gzip	4	256	256			Maximum_valid_DN	65534	H5T_STD_I32LE	
378	Image_data	Lt_PU01		H5T_STD_U16LE	4320	8640			gzip	4	256	256			Error_DN	65535	H5T_STD_I32LE	
379	Image_data	Lt_PU01		H5T_STD_U16LE	4320	8640			gzip	4	256	256			Spatial_resolution	0.0416667	H5T_IEEE_F32LE	
380	Image_data	Lt_PU01		H5T_STD_U16LE	4320	8640			gzip	4	256	256			Spatial_resolution_unit	degree	H5T_C_S1	
381	Image_data	Lt_PU01		H5T_STD_U16LE	4320	8640			gzip	4	256	256			Center_wavelength	672.568	H5T_IEEE_F32LE	
382	Image_data	Lt_PU01		H5T_STD_U16LE	4320	8640			gzip	4	256	256			Center_wavelength_unit	nm	H5T_C_S1	
383	Image_data	Lt_PU01		H5T_STD_U16LE	4320	8640			gzip	4	256	256			Band_width	20.9	H5T_IEEE_F32LE	
384	Image_data	Lt_PU01		H5T_STD_U16LE	4320	8640			gzip	4	256	256			Band_width_unit	nm	H5T_C_S1	
385	Image_data	Lt_PU01		H5T_STD_U16LE	4320	8640			gzip	4	256	256			Saturation_radiance	293.0	H5T_IEEE_F32LE	
386	Image_data	Lt_PU01		H5T_STD_U16LE	4320	8640			gzip	4	256	256			Saturation_radiance_unit	W/m^2/um/sr	H5T_C_S1	
387	Image_data	Lt_PU01		H5T_STD_U16LE	4320	8640			gzip	4	256	256			Band_weighted_TOA_solar_irradiance	1480.15	H5T_IEEE_F32LE	
388	Image_data	Lt_PU01		H5T_STD_U16LE	4320	8640			gzip	4	256	256			Band_weighted_TOA_solar_irradiance_unit	W/m^2/um	H5T_C_S1	
389	Image_data	Lt_PU01		H5T_STD_U16LE	4320	8640			gzip	4	256	256			Slope_reflectance	1.94509e-05	H5T_IEEE_F32LE	
390	Image_data	Lt_PU01		H5T_STD_U16LE	4320	8640			gzip	4	256	256			Offset_reflectance	-0.637348	H5T_IEEE_F32LE	
391	Image_data	Lt_PU02		H5T_STD_U16LE	4320	8640			gzip	4	256	256			Data_description	TOA radiance of PO2 U component: L_U[W/m^2/sr/um]=DN*Slope+Offset; TOA reflectance of PO2 U component: r_U[L_U*pi/(F0/d^2)]=DN*Slope_reflectance+Offset_reflectance	H5T_C_S1	
392	Image_data	Lt_PU02		H5T_STD_U16LE	4320	8640			gzip	4	256	256			Unit	W/m^2/um/sr	H5T_C_S1	
393	Image_data	Lt_PU02		H5T_STD_U16LE	4320	8640			gzip	4	256	256			Slope	0.0123588	H5T_IEEE_F32LE	
394	Image_data	Lt_PU02		H5T_STD_U16LE	4320	8640			gzip	4	256	256			Offset	-404.96	H5T_IEEE_F32LE	
395	Image_data	Lt_PU02		H5T_STD_U16LE	4320	8640			gzip	4	256	256			Minimum_valid_DN	0	H5T_STD_I32LE	
396	Image_data	Lt_PU02		H5T_STD_U16LE	4320	8640			gzip	4	256	256			Maximum_valid_DN	65534	H5T_STD_I32LE	
397	Image_data	Lt_PU02		H5T_STD_U16LE	4320	8640			gzip	4	256	256			Error_DN	65535	H5T_STD_I32LE	
398	Image_data	Lt_PU02		H5T_STD_U16LE	4320	8640			gzip	4	256	256			Spatial_resolution	0.0416667	H5T_IEEE_F32LE	
399	Image_data	Lt_PU02		H5T_STD_U16LE	4320	8640			gzip	4	256	256			Spatial_resolution_unit	degree	H5T_C_S1	
400	Image_data	Lt_PU02		H5T_STD_U16LE	4320	8640			gzip	4	256	256			Center_wavelength	866.686	H5T_IEEE_F32LE	
401	Image_data	Lt_PU02		H5T_STD_U16LE	4320	8640			gzip	4	256	256			Center_wavelength_unit	nm	H5T_C_S1	
402	Image_data	Lt_PU02		H5T_STD_U16LE	4320	8640			gzip	4	256	256			Band_width	20.3	H5T_IEEE_F32LE	
403	Image_data	Lt_PU02		H5T_STD_U16LE	4320	8640			gzip	4	256	256			Band_width_unit	nm	H5T_C_S1	
404	Image_data	Lt_PU02		H5T_STD_U16LE	4320	8640			gzip	4	256	256			Saturation_radiance	396.0	H5T_IEEE_F32LE	
405	Image_data	Lt_PU02		H5T_STD_U16LE	4320	8640			gzip	4	256	256			Saturation_radiance_unit	W/m^2/um/sr	H5T_C_S1	
406	Image_data	Lt_PU02		H5T_STD_U16LE	4320	8640			gzip	4	256	256			Band_weighted_TOA_solar_irradiance	944.908	H5T_IEEE_F32LE	
407	Image_data	Lt_PU02		H5T_STD_U16LE	4320	8640			gzip	4	256	256			Band_weighted_TOA_solar_irradiance_unit	W/m^2/um	H5T_C_S1	
408	Image_data	Lt_PU02		H5T_STD_U16LE	4320	8640			gzip	4	256	256			Slope_reflectance	4.11611e-05	H5T_IEEE_F32LE	
409	Image_data	Lt_PU02		H5T_STD_U16LE	4320	8640			gzip	4	256	256			Offset_reflectance	-1.34873	H5T_IEEE_F32LE	
410	Image_data	Lt_SW01		H5T_STD_U16LE	4320	8640			gzip	4	256	256			Data_description	TOA radiance of SW03: Lt[W/m^2/sr/um]=DN*Slope+Offset; TOA reflectance of SW03: rt[Lt*pi/(F0/d^2)]=DN*Slope_reflectance+Offset_reflectance	H5T_C_S1	
411	Image_data	Lt_SW01		H5T_STD_U16LE	4320	8640			gzip	4	256	256			Unit	W/m^2/um/sr	H5T_C_S1	
412	Image_data	Lt_SW01		H5T_STD_U16LE	4320	8640			gzip	4	256	256			Slope	0.018972	H5T_IEEE_F32LE	
413	Image_data	Lt_SW01		H5T_STD_U16LE	4320	8640			gzip	4	256	256			Offset	-25.9	H5T_IEEE_F32LE	
414	Image_data	Lt_SW01		H5T_STD_U16LE	4320	8640			gzip	4	256	256			Minimum_valid_DN	0	H5T_STD_I32LE	
415	Image_data	Lt_SW01		H5T_STD_U16LE	4320	8640			gzip	4	256	256			Maximum_valid_DN	65534	H5T_STD_I32LE	
416	Image_data	Lt_SW01		H5T_STD_U16LE	4320	8640			gzip	4	256	256			Error_DN	65535	H5T_STD_I32LE	
417	Image_data	Lt_SW01		H5T_STD_U16LE	4320	8640			gzip	4	256	256			Spatial_resolution	0.0416667	H5T_IEEE_F32LE	
418	Image_data	Lt_SW01		H5T_STD_U16LE	4320	8640			gzip	4	256	256			Spatial_resolution_unit	degree	H5T_C_S1	
419	Image_data	Lt_SW01		H5T_STD_U16LE	4320	8640			gzip	4	256	256			Center_wavelength	1054.99	H5T_IEEE_F32LE	
420	Image_data	Lt_SW01		H5T_STD_U16LE	4320	8640			gzip	4	256	256			Center_wavelength_unit	nm	H5T_C_S1	
421	Image_data	Lt_SW01		H5T_STD_U16LE	4320	8640			gzip	4	256	256			Band_width	21.4	H5T_IEEE_F32LE	
422	Image_data	Lt_SW01		H5T_STD_U16LE	4320	8640			gzip	4	256	256			Band_width_unit	nm	H5T_C_S1	
423	Image_data	Lt_SW01		H5T_STD_U16LE	4320	8640			gzip	4	256	256			Saturation_radiance	259.0	H5T_IEEE_F32LE	
424	Image_data	Lt_SW01		H5T_STD_U16LE	4320	8640			gzip	4	256	256			Saturation_radiance_unit	W/m^2/um/sr	H5T_C_S1	
425	Image_data	Lt_SW01		H5T_STD_U16LE	4320	8640			gzip	4	256	256			Band_weighted_TOA_solar_irradiance	637.061	H5T_IEEE_F32LE	
426	Image_data	Lt_SW01		H5T_STD_U16LE	4320	8640			gzip	4	256	256			Band_weighted_TOA_solar_irradiance_unit	W/m^2/um	H5T_C_S1	
427	Image_data	Lt_SW01		H5T_STD_U16LE	4320	8640			gzip	4	256	256			Slope_reflectance	9.35182e-05	H5T_IEEE_F32LE	
428	Image_data	Lt_SW01		H5T_STD_U16LE	4320	8640			gzip	4	256	256			Offset_reflectance	-0.127668	H5T_IEEE_F32LE	
429	Image_data	Lt_SW02		H5T_STD_U16LE	4320	8640			gzip	4	256	256			Unit	W/m^2/um/sr	H5T_C_S1	
430	Image_data	Lt_SW02		H5T_STD_U16LE	4320	8640			gzip	4	256	256			Data_description	TOA radiance of SW04: Lt[W/m^2/sr/um]=DN*Slope+Offset; TOA reflectance of SW04: rt[Lt*pi/(F0/d^2)]=DN*Slope_reflectance+Offset_reflectance	H5T_C_S1	
431	Image_data	Lt_SW02		H5T_STD_U16LE	4320	8640			gzip	4	256	256			Slope	0.00788915	H5T_IEEE_F32LE	
432	Image_data	Lt_SW02		H5T_STD_U16LE	4320	8640			gzip	4	256	256			Offset	-10.77	H5T_IEEE_F32LE	
433	Image_data	Lt_SW02		H5T_STD_U16LE	4320	8640			gzip	4	256	256			Minimum_valid_DN	0	H5T_STD_I32LE	
434	Image_data	Lt_SW02		H5T_STD_U16LE	4320	8640			gzip	4	256	256			Maximum_valid_DN	65534	H5T_STD_I32LE	
435	Image_data	Lt_SW02		H5T_STD_U16LE	4320	8640			gzip	4	256	256			Error_DN	65535	H5T_STD_I32LE	
436	Image_data	Lt_SW02		H5T_STD_U16LE	4320	8640			gzip	4	256	256			Spatial_resolution	0.0416667	H5T_IEEE_F32LE	
437	Image_data	Lt_SW02		H5T_STD_U16LE	4320	8640			gzip	4	256	256			Spatial_resolution_unit	degree	H5T_C_S1	
438	Image_data	Lt_SW02		H5T_STD_U16LE	4320	8640			gzip	4	256	256			Center_wavelength	1385.35	H5T_IEEE_F32LE	
439	Image_data	Lt_SW02		H5T_STD_U16LE	4320	8640			gzip	4	256	256			Center_wavelength_unit	nm	H5T_C_S1	
440	Image_data	Lt_SW02		H5T_STD_U16LE	4320	8640			gzip	4	256	256			Band_width	20.2	H5T_IEEE_F32LE	
441	Image_data	Lt_SW02		H5T_STD_U16LE	4320	8640			gzip	4	256	256			Band_width_unit	nm	H5T_C_S1	
442	Image_data	Lt_SW02		H5T_STD_U16LE	4320	8640			gzip	4	256	256			Saturation_radiance	107.7	H5T_IEEE_F32LE	
443	Image_data	Lt_SW02		H5T_STD_U16LE	4320	8640			gzip	4	256	256			Saturation_radiance_unit	W/m^2/um/sr	H5T_C_S1	
444	Image_data	Lt_SW02		H5T_STD_U16LE	4320	8640			gzip	4	256	256			Band_weighted_TOA_solar_irradiance	355.941	H5T_IEEE_F32LE	
445	Image_data	Lt_SW02		H5T_STD_U16LE	4320	8640			gzip	4	256	256			Band_weighted_TOA_solar_irradiance_unit	W/m^2/um	H5T_C_S1	
446	Image_data	Lt_SW02		H5T_STD_U16LE	4320	8640			gzip	4	256	256			Slope_reflectance	6.96013e-05	H5T_IEEE_F32LE	
447	Image_data	Lt_SW02		H5T_STD_U16LE	4320	8640			gzip	4	256	256			Offset_reflectance	-0.0950173	H5T_IEEE_F32LE	
448	Image_data	Lt_SW03		H5T_STD_U16LE	4320	8640			gzip	4	256	256			Data_description	TOA radiance of SW05: Lt[W/m^2/sr/um]=DN*Slope+Offset; TOA reflectance of SW05: rt[Lt*pi/(F0/d^2)]=DN*Slope_reflectance+Offset_reflectance	H5T_C_S1	
449	Image_data	Lt_SW03		H5T_STD_U16LE	4320	8640			gzip	4	256	256			Unit	W/m^2/um/sr	H5T_C_S1	
450	Image_data	Lt_SW03		H5T_STD_U16LE	4320	8640			gzip	4	256	256			Slope	0.00367721	H5T_IEEE_F32LE	
451	Image_data	Lt_SW03		H5T_STD_U16LE	4320	8640			gzip	4	256	256			Offset	-5.02	H5T_IEEE_F32LE	
452	Image_data	Lt_SW03		H5T_STD_U16LE	4320	8640			gzip	4	256	256			Minimum_valid_DN	0	H5T_STD_I32LE	
453	Image_data	Lt_SW03		H5T_STD_U16LE	4320	8640			gzip	4	256	256			Maximum_valid_DN	65534	H5T_STD_I32LE	
454	Image_data	Lt_SW03		H5T_STD_U16LE	4320	8640			gzip	4	256	256			Error_DN	65535	H5T_STD_I32LE	
455	Image_data	Lt_SW03		H5T_STD_U16LE	4320	8640			gzip	4	256	256			Spatial_resolution	0.0416667	H5T_IEEE_F32LE	
456	Image_data	Lt_SW03		H5T_STD_U16LE	4320	8640			gzip	4	256	256			Spatial_resolution_unit	degree	H5T_C_S1	
457	Image_data	Lt_SW03		H5T_STD_U16LE	4320	8640			gzip	4	256	256			Center_wavelength	1634.51	H5T_IEEE_F32LE	
458	Image_data	Lt_SW03		H5T_STD_U16LE	4320	8640			gzip	4	256	256			Center_wavelength_unit	nm	H5T_C_S1	
459	Image_data	Lt_SW03		H5T_STD_U16LE	4320	8640			gzip	4	256	256			Band_width	195.8	H5T_IEEE_F32LE	
460	Image_data	Lt_SW03		H5T_STD_U16LE	4320	8640			gzip	4	256	256			Band_width_unit	nm	H5T_C_S1	
461	Image_data	Lt_SW03		H5T_STD_U16LE	4320	8640			gzip	4	256	256			Saturation_radiance	50.2	H5T_IEEE_F32LE	
462	Image_data	Lt_SW03		H5T_STD_U16LE	4320	8640			gzip	4	256	256			Saturation_radiance_unit	W/m^2/um/sr	H5T_C_S1	
463	Image_data	Lt_SW03		H5T_STD_U16LE	4320	8640			gzip	4	256	256			Band_weighted_TOA_solar_irradiance	234.099	H5T_IEEE_F32LE	
464	Image_data	Lt_SW03		H5T_STD_U16LE	4320	8640			gzip	4	256	256			Band_weighted_TOA_solar_irradiance_unit	W/m^2/um	H5T_C_S1	
465	Image_data	Lt_SW03		H5T_STD_U16LE	4320	8640			gzip	4	256	256			Slope_reflectance	4.93261e-05	H5T_IEEE_F32LE	
466	Image_data	Lt_SW03		H5T_STD_U16LE	4320	8640			gzip	4	256	256			Offset_reflectance	-0.0673382	H5T_IEEE_F32LE	
467	Image_data	Lt_SW04		H5T_STD_U16LE	4320	8640			gzip	4	256	256			Unit	W/m^2/um/sr	H5T_C_S1	
468	Image_data	Lt_SW04		H5T_STD_U16LE	4320	8640			gzip	4	256	256			Band_width_unit	nm	H5T_C_S1	
469	Image_data	Lt_SW04		H5T_STD_U16LE	4320	8640			gzip	4	256	256			Data_description	TOA radiance of SW06: Lt[W/m^2/sr/um]=DN*Slope+Offset; TOA reflectance of SW06: rt[Lt*pi/(F0/d^2)]=DN*Slope_reflectance+Offset_reflectance	H5T_C_S1	
470	Image_data	Lt_SW04		H5T_STD_U16LE	4320	8640			gzip	4	256	256			Slope	0.00147967	H5T_IEEE_F32LE	
471	Image_data	Lt_SW04		H5T_STD_U16LE	4320	8640			gzip	4	256	256			Offset	-2.02	H5T_IEEE_F32LE	
472	Image_data	Lt_SW04		H5T_STD_U16LE	4320	8640			gzip	4	256	256			Minimum_valid_DN	0	H5T_STD_I32LE	
473	Image_data	Lt_SW04		H5T_STD_U16LE	4320	8640			gzip	4	256	256			Maximum_valid_DN	65534	H5T_STD_I32LE	

No.	Group	Dataset	Dataset Description	Type	1Dim	2Dim	3Dim	4Dim	Compress	Compress Lv.	Chunk1Dim	Chunk2Dim	Chunk3Dim	Chunk4Dim	Attribute	Attribute Value	Attribute type	Attribute Note
474	Image_data	Lt_SW04		H5T_STD_U16LE	4320	8640			gzip	4	256	256			Error_DN	65535	H5T_STD_I32LE	
475	Image_data	Lt_SW04		H5T_STD_U16LE	4320	8640			gzip	4	256	256			Spatial_resolution	0.0416667	H5T_IEEE_F32LE	
476	Image_data	Lt_SW04		H5T_STD_U16LE	4320	8640			gzip	4	256	256			Spatial_resolution_unit	degree	H5T_C_S1	
477	Image_data	Lt_SW04		H5T_STD_U16LE	4320	8640			gzip	4	256	256			Center_wavelength	2209.48	H5T_IEEE_F32LE	
478	Image_data	Lt_SW04		H5T_STD_U16LE	4320	8640			gzip	4	256	256			Center_wavelength_unit	nm	H5T_C_S1	
479	Image_data	Lt_SW04		H5T_STD_U16LE	4320	8640			gzip	4	256	256			Band_width	50.8	H5T_IEEE_F32LE	
480	Image_data	Lt_SW04		H5T_STD_U16LE	4320	8640			gzip	4	256	256			Saturation_radiance	20.2	H5T_IEEE_F32LE	
481	Image_data	Lt_SW04		H5T_STD_U16LE	4320	8640			gzip	4	256	256			Saturation_radiance_unit	W/m^2/um/sr	H5T_C_S1	
482	Image_data	Lt_SW04		H5T_STD_U16LE	4320	8640			gzip	4	256	256			Band_weighted_TOA_solar_irradiance	83.0103	H5T_IEEE_F32LE	
483	Image_data	Lt_SW04		H5T_STD_U16LE	4320	8640			gzip	4	256	256			Band_weighted_TOA_solar_irradiance_unit	W/m^2/um	H5T_C_S1	
484	Image_data	Lt_SW04		H5T_STD_U16LE	4320	8640			gzip	4	256	256			Slope_reflectance	5.59765e-05	H5T_IEEE_F32LE	
485	Image_data	Lt_SW04		H5T_STD_U16LE	4320	8640			gzip	4	256	256			Offset_reflectance	-0.0764172	H5T_IEEE_F32LE	
486	Image_data	Lt_TI01		H5T_STD_U16LE	4320	8640			gzip	4	256	256			Data_description	TOA radiance of 03: Lt[W/m^2/sr/um]=DN*Slope+Offset	H5T_C_S1	
487	Image_data	Lt_TI01		H5T_STD_U16LE	4320	8640			gzip	4	256	256			Unit	W/m^2/um/sr	H5T_C_S1	
488	Image_data	Lt_TI01		H5T_STD_U16LE	4320	8640			gzip	4	256	256			Slope	0.00120864	H5T_IEEE_F32LE	
489	Image_data	Lt_TI01		H5T_STD_U16LE	4320	8640			gzip	4	256	256			Offset	-1.65	H5T_IEEE_F32LE	
490	Image_data	Lt_TI01		H5T_STD_U16LE	4320	8640			gzip	4	256	256			Minimum_valid_DN	0	H5T_STD_I32LE	
491	Image_data	Lt_TI01		H5T_STD_U16LE	4320	8640			gzip	4	256	256			Maximum_valid_DN	65534	H5T_STD_I32LE	
492	Image_data	Lt_TI01		H5T_STD_U16LE	4320	8640			gzip	4	256	256			Error_DN	65535	H5T_STD_I32LE	
493	Image_data	Lt_TI01		H5T_STD_U16LE	4320	8640			gzip	4	256	256			Spatial_resolution	0.0416667	H5T_IEEE_F32LE	
494	Image_data	Lt_TI01		H5T_STD_U16LE	4320	8640			gzip	4	256	256			Spatial_resolution_unit	degree	H5T_C_S1	
495	Image_data	Lt_TI01		H5T_STD_U16LE	4320	8640			gzip	4	256	256			Center_wavelength	10788.6	H5T_IEEE_F32LE	
496	Image_data	Lt_TI01		H5T_STD_U16LE	4320	8640			gzip	4	256	256			Center_wavelength_unit	nm	H5T_C_S1	
497	Image_data	Lt_TI01		H5T_STD_U16LE	4320	8640			gzip	4	256	256			Band_width	763.2	H5T_IEEE_F32LE	
498	Image_data	Lt_TI01		H5T_STD_U16LE	4320	8640			gzip	4	256	256			Band_width_unit	nm	H5T_C_S1	
499	Image_data	Lt_TI01		H5T_STD_U16LE	4320	8640			gzip	4	256	256			Saturation_radiance	20.0	H5T_IEEE_F32LE	
500	Image_data	Lt_TI01		H5T_STD_U16LE	4320	8640			gzip	4	256	256			Saturation_radiance_unit	W/m^2/um/sr	H5T_C_S1	
501	Image_data	Lt_TI02		H5T_STD_U16LE	4320	8640			gzip	4	256	256			Data_description	TOA radiance of 04: Lt[W/m^2/sr/um]=DN*Slope+Offset	H5T_C_S1	
502	Image_data	Lt_TI02		H5T_STD_U16LE	4320	8640			gzip	4	256	256			Unit	W/m^2/um/sr	H5T_C_S1	
503	Image_data	Lt_TI02		H5T_STD_U16LE	4320	8640			gzip	4	256	256			Slope	0.00106947	H5T_IEEE_F32LE	
504	Image_data	Lt_TI02		H5T_STD_U16LE	4320	8640			gzip	4	256	256			Offset	-1.46	H5T_IEEE_F32LE	
505	Image_data	Lt_TI02		H5T_STD_U16LE	4320	8640			gzip	4	256	256			Minimum_valid_DN	0	H5T_STD_I32LE	
506	Image_data	Lt_TI02		H5T_STD_U16LE	4320	8640			gzip	4	256	256			Maximum_valid_DN	65534	H5T_STD_I32LE	
507	Image_data	Lt_TI02		H5T_STD_U16LE	4320	8640			gzip	4	256	256			Error_DN	65535	H5T_STD_I32LE	
508	Image_data	Lt_TI02		H5T_STD_U16LE	4320	8640			gzip	4	256	256			Spatial_resolution	0.0416667	H5T_IEEE_F32LE	
509	Image_data	Lt_TI02		H5T_STD_U16LE	4320	8640			gzip	4	256	256			Spatial_resolution_unit	degree	H5T_C_S1	
510	Image_data	Lt_TI02		H5T_STD_U16LE	4320	8640			gzip	4	256	256			Center_wavelength	11955.1	H5T_IEEE_F32LE	
511	Image_data	Lt_TI02		H5T_STD_U16LE	4320	8640			gzip	4	256	256			Center_wavelength_unit	nm	H5T_C_S1	
512	Image_data	Lt_TI02		H5T_STD_U16LE	4320	8640			gzip	4	256	256			Band_width	783.0	H5T_IEEE_F32LE	
513	Image_data	Lt_TI02		H5T_STD_U16LE	4320	8640			gzip	4	256	256			Band_width_unit	nm	H5T_C_S1	
514	Image_data	Lt_TI02		H5T_STD_U16LE	4320	8640			gzip	4	256	256			Saturation_radiance	20.0	H5T_IEEE_F32LE	
515	Image_data	Lt_TI02		H5T_STD_U16LE	4320	8640			gzip	4	256	256			Saturation_radiance_unit	W/m^2/um/sr	H5T_C_S1	
516	Image_data	Lt_VN01		H5T_STD_U16LE	4320	8640			gzip	4	256	256			Data_description	TOA radiance of VN01: Lt[W/m^2/sr/um]=DN*Slope+Offset; TOA reflectance of VN01: rt[Lt*pi/(F0/d^2)]=DN*Slope_reflectance+Offset_reflectance	H5T_C_S1	
517	Image_data	Lt_VN01		H5T_STD_U16LE	4320	8640			gzip	4	256	256			Unit	W/m^2/um/sr	H5T_C_S1	
518	Image_data	Lt_VN01		H5T_STD_U16LE	4320	8640			gzip	4	256	256			Slope	0.0175803	H5T_IEEE_F32LE	
519	Image_data	Lt_VN01		H5T_STD_U16LE	4320	8640			gzip	4	256	256			Offset	-24.0	H5T_IEEE_F32LE	
520	Image_data	Lt_VN01		H5T_STD_U16LE	4320	8640			gzip	4	256	256			Minimum_valid_DN	0	H5T_STD_I32LE	
521	Image_data	Lt_VN01		H5T_STD_U16LE	4320	8640			gzip	4	256	256			Maximum_valid_DN	65534	H5T_STD_I32LE	
522	Image_data	Lt_VN01		H5T_STD_U16LE	4320	8640			gzip	4	256	256			Error_DN	65535	H5T_STD_I32LE	
523	Image_data	Lt_VN01		H5T_STD_U16LE	4320	8640			gzip	4	256	256			Spatial_resolution	0.0416667	H5T_IEEE_F32LE	
524	Image_data	Lt_VN01		H5T_STD_U16LE	4320	8640			gzip	4	256	256			Spatial_resolution_unit	degree	H5T_C_S1	
525	Image_data	Lt_VN01		H5T_STD_U16LE	4320	8640			gzip	4	256	256			Center_wavelength	380.03	H5T_IEEE_F32LE	
526	Image_data	Lt_VN01		H5T_STD_U16LE	4320	8640			gzip	4	256	256			Center_wavelength_unit	nm	H5T_C_S1	
527	Image_data	Lt_VN01		H5T_STD_U16LE	4320	8640			gzip	4	256	256			Band_width	10.7	H5T_IEEE_F32LE	
528	Image_data	Lt_VN01		H5T_STD_U16LE	4320	8640			gzip	4	256	256			Band_width_unit	nm	H5T_C_S1	
529	Image_data	Lt_VN01		H5T_STD_U16LE	4320	8640			gzip	4	256	256			Saturation_radiance	240.0	H5T_IEEE_F32LE	
530	Image_data	Lt_VN01		H5T_STD_U16LE	4320	8640			gzip	4	256	256			Saturation_radiance_unit	W/m^2/um/sr	H5T_C_S1	
531	Image_data	Lt_VN01		H5T_STD_U16LE	4320	8640			gzip	4	256	256			Band_weighted_TOA_solar_irradiance	1076.13	H5T_IEEE_F32LE	
532	Image_data	Lt_VN01		H5T_STD_U16LE	4320	8640			gzip	4	256	256			Band_weighted_TOA_solar_irradiance_unit	W/m^2/um	H5T_C_S1	
533	Image_data	Lt_VN01		H5T_STD_U16LE	4320	8640			gzip	4	256	256			Slope_reflectance	5.12992e-05	H5T_IEEE_F32LE	
534	Image_data	Lt_VN01		H5T_STD_U16LE	4320	8640			gzip	4	256	256			Offset_reflectance	-0.070032	H5T_IEEE_F32LE	
535	Image_data	Lt_VN02		H5T_STD_U16LE	4320	8640			gzip	4	256	256			Data_description	TOA radiance of VN02: Lt[W/m^2/sr/um]=DN*Slope+Offset; TOA reflectance of VN02: rt[Lt*pi/(F0/d^2)]=DN*Slope_reflectance+Offset_reflectance	H5T_C_S1	
536	Image_data	Lt_VN02		H5T_STD_U16LE	4320	8640			gzip	4	256	256			Unit	W/m^2/um/sr	H5T_C_S1	
537	Image_data	Lt_VN02		H5T_STD_U16LE	4320	8640			gzip	4	256	256			Slope	0.0223416	H5T_IEEE_F32LE	
538	Image_data	Lt_VN02		H5T_STD_U16LE	4320	8640			gzip	4	256	256			Offset	-30.5	H5T_IEEE_F32LE	
539	Image_data	Lt_VN02		H5T_STD_U16LE	4320	8640			gzip	4	256	256			Minimum_valid_DN	0	H5T_STD_I32LE	
540	Image_data	Lt_VN02		H5T_STD_U16LE	4320	8640			gzip	4	256	256			Maximum_valid_DN	65534	H5T_STD_I32LE	
541	Image_data	Lt_VN02		H5T_STD_U16LE	4320	8640			gzip	4	256	256			Error_DN	65535	H5T_STD_I32LE	
542	Image_data	Lt_VN02		H5T_STD_U16LE	4320	8640			gzip	4	256	256			Spatial_resolution	0.0416667	H5T_IEEE_F32LE	
543	Image_data	Lt_VN02		H5T_STD_U16LE	4320	8640			gzip	4	256	256			Spatial_resolution_unit	degree	H5T_C_S1	
544	Image_data	Lt_VN02		H5T_STD_U16LE	4320	8640			gzip	4	256	256			Center_wavelength	412.511	H5T_IEEE_F32LE	
545	Image_data	Lt_VN02		H5T_STD_U16LE	4320	8640			gzip	4	256	256			Center_wavelength_unit	nm	H5T_C_S1	
546	Image_data	Lt_VN02		H5T_STD_U16LE	4320	8640			gzip	4	256	256			Band_width	10.4	H5T_IEEE_F32LE	
547	Image_data	Lt_VN02		H5T_STD_U16LE	4320	8640			gzip	4	256	256			Band_width_unit	nm	H5T_C_S1	
548	Image_data	Lt_VN02		H5T_STD_U16LE	4320	8640			gzip	4	256	256			Saturation_radiance	305.0	H5T_IEEE_F32LE	
549	Image_data	Lt_VN02		H5T_STD_U16LE	4320	8640			gzip	4	256	256			Saturation_radiance_unit	W/m^2/um/sr	H5T_C_S1	
550	Image_data	Lt_VN02		H5T_STD_U16LE	4320	8640			gzip	4	256	256			Band_weighted_TOA_solar_irradiance	1687.06	H5T_IEEE_F32LE	
551	Image_data	Lt_VN02		H5T_STD_U16LE	4320	8640			gzip	4	256	256			Band_weighted_TOA_solar_irradiance_unit	W/m^2/um	H5T_C_S1	
552	Image_data	Lt_VN02		H5T_STD_U16LE	4320	8640			gzip	4	256	256			Slope_reflectance	4.1585e-05	H5T_IEEE_F32LE	
553	Image_data	Lt_VN02		H5T_STD_U16LE	4320	8640			gzip	4	256	256			Offset_reflectance	-0.0567704	H5T_IEEE_F32LE	
554	Image_data	Lt_VN03		H5T_STD_U16LE	4320	8640			gzip	4	256	256			Unit	W/m^2/um/sr	H5T_C_S1	
555	Image_data	Lt_VN03		H5T_STD_U16LE	4320	8640			gzip	4	256	256			Data_description	TOA radiance of VN03: Lt[W/m^2/sr/um]=DN*Slope+Offset; TOA reflectance of VN03: rt[Lt*pi/(F0/d^2)]=DN*Slope_reflectance+Offset_reflectance	H5T_C_S1	
556	Image_data	Lt_VN03		H5T_STD_U16LE	4320	8640			gzip	4	256	256			Slope	0.0334758	H5T_IEEE_F32LE	
557	Image_data	Lt_VN03		H5T_STD_U16LE	4320	8640			gzip	4	256	256			Offset	-45.7	H5T_IEEE_F32LE	
558	Image_data	Lt_VN03		H5T_STD_U16LE	4320	8640			gzip	4	256	256			Minimum_valid_DN	0	H5T_STD_I32LE	
559	Image_data	Lt_VN03		H5T_STD_U16LE	4320	8640			gzip	4	256	256			Maximum_valid_DN	65534	H5T_STD_I32LE	
560	Image_data	Lt_VN03		H5T_STD_U16LE	4320	8640			gzip	4	256	256			Error_DN	65535	H5T_STD_I32LE	
561	Image_data	Lt_VN03		H5T_STD_U16LE	4320	8640			gzip	4	256	256			Spatial_resolution	0.0416667	H5T_IEEE_F32LE	
562	Image_data	Lt_VN03		H5T_STD_U16LE	4320	8640			gzip	4	256	256			Spatial_resolution_unit	degree	H5T_C_S1	
563	Image_data	Lt_VN03		H5T_STD_U16LE	4320	8640			gzip	4	256	256			Center_wavelength	443.24	H5T_IEEE_F32LE	
564	Image_data	Lt_VN03		H5T_STD_U16LE	4320	8640			gzip	4	256	256			Center_wavelength_unit	nm	H5T_C_S1	
565	Image_data	Lt_VN03		H5T_STD_U16LE	4320	8640			gzip	4	256	256			Band_width	10.2	H5T_IEEE_F32LE	
566	Image_data	Lt_VN03		H5T_STD_U16LE	4320	8640			gzip	4	256	256			Band_width_unit	nm	H5T_C_S1	
567	Image_data	Lt_VN03		H5T_STD_U16LE	4320	8640			gzip	4	256	256			Saturation_radiance	457.0	H5T_IEEE_F32LE	
568	Image_data	Lt_VN03		H5T_STD_U16LE	4320	8640			gzip	4	256	256			Saturation_radiance_unit	W/m^2/um/sr	H5T_C_S1	
569	Image_data	Lt_VN03		H5T_STD_U16LE	4320	8640			gzip	4	256	256			Band_weighted_TOA_solar_irradiance	1870.48	H5T_IEEE_F32LE	
570	Image_data	Lt_VN03		H5T_STD_U16LE	4320	8640			gzip	4	256	256			Band_weighted_TOA_solar_irradiance_unit	W/m^2/um	H5T_C_S1	
571	Image_data	Lt_VN03		H5T_STD_U16LE	4320	8640			gzip	4	256	256			Slope_reflectance	5.61987e-05	H5T_IEEE_F32LE	
572	Image_data	Lt_VN03		H5T_STD_U16LE	4320	8640			gzip	4	256	256			Offset_reflectance	-0.0767206	H5T_IEEE_F32LE	
573	Image_data	Lt_VN04		H5T_STD_U16LE	4320	8640			gzip	4	256	256			Data_description	TOA radiance of VN04: Lt[W/m^2/sr/um]=DN*Slope+Offset; TOA reflectance of VN04: rt[Lt*pi/(F0/d^2)]=DN*Slope_reflectance+Offset_reflectance	H5T_C_S1	
574	Image_data	Lt_VN04		H5T_STD_U16LE	4320	8640			gzip	4	256	256			Unit	W/m^2/um/sr	H5T_C_S1	
575	Image_data	Lt_VN04		H5T_STD_U16LE	4320	8640			gzip	4	256	256			Slope	0.0107679	H5T_IEEE_F32LE	
576	Image_data	Lt_VN04		H5T_STD_U16LE	4320	8640			gzip	4	256	256			Offset	-14.7	H5T_IEEE_F32LE	
577	Image_data	Lt_VN04		H5T_STD_U16LE	4320	8640			gzip	4	256	256			Minimum_valid_DN	0	H5T_STD_I32LE	
578	Image_data	Lt_VN04		H5T_STD_U16LE	4320	8640			gzip	4	256	256			Maximum_valid_DN	65534	H5T_STD_I32LE	
579	Image_data	Lt_VN04		H5T_STD_U16LE	4320	8640			gzip	4	256	256			Error_DN	65535	H5T_STD_I32LE	
580	Image_data	Lt_VN04		H5T_STD_U16LE	4320	8640			gzip	4	256	256			Spatial_resolution	0.0416667	H5T_IEEE_F32LE	
581	Image_data	Lt_VN04		H5T_STD_U16LE	4320	8640			gzip	4	256	256			Spatial_resolution_unit	degree	H5T_C_S1	
582	Image_data	Lt_VN04		H5T_STD_U16LE	4320	8640			gzip	4	256	256			Center_wavelength	489.849	H5T_IEEE_F32LE	
583	Image_data	Lt_VN04		H5T_STD_U16LE	4320	8640			gzip	4	256	256			Center_wavelength_unit	nm	H5T_C_S1	
584	Image_data	Lt_VN04		H5T_STD_U16LE	4320	8640			gzip	4	256	256			Band_width	10.4	H5T_IEEE_F32LE	
585	Image_data	Lt_VN04		H5T_STD_U16LE	4320	8640			gzip	4	256	256			Band_width_unit	nm	H5T_C_S1	
586	Image_data	Lt_VN04		H5T_STD_U16LE	4320	8640			gzip	4	256	256			Saturation_radiance	147.0	H5T_IEEE_F32LE	
587	Image_data	Lt_VN04		H5T_STD_U16LE	4320	8640			gzip	4	256	256			Saturation_radiance_unit	W/m^2/um/sr	H5T_C_S1	
588	Image_data	Lt_VN04		H5T_STD_U16LE	4320	8640			gzip	4	256	256			Band_weighted_TOA_solar_irradiance	1910.03	H5T_IEEE_F32LE	
589	Image_data	Lt_VN04		H5T_STD_U16LE	4320	8640			gzip	4	256	256			Band_weighted_TOA_solar_irradiance_unit	W/m^2/um	H5T_C_S1	
590	Image_data	Lt_VN04		H5T_STD_U16LE	4320	8640			gzip	4	256	256			Slope_reflectance	1.77027e-05	H5T_IEEE_F32LE	
591	Image_data	Lt_VN04		H5T_STD_U16LE	4320	8640			gzip	4	256	256			Offset_reflectance	-0.0241671	H5T_IEEE_F32LE	
592	Image_data	Lt_VN05		H5T_STD_U16LE	4320	8640			gzip	4	256	256			Unit	W/m^2/um/sr	H5T_C_S1	
593	Image_data	Lt_VN05		H5T_STD_U16LE	4320	8640			gzip	4	256	256			Band_width_unit	nm	H5T_C_S1	
594	Image_data	Lt_VN05		H5T_STD_U16LE	4320	8640			gzip	4	256	256			Data_description	TOA radiance of VN05: Lt[W/m^2/sr/um]=DN*Slope+Offset; TOA reflectance of VN05: rt[Lt*pi/(F0/d^2)]=DN*Slope_reflectance+Offset_reflectance	H5T_C_S1	
595	Image_data	Lt_VN05		H5T_STD_U16LE	4320	8640			gzip	4	256	256			Slope	0.0262972	H5T_IEEE_F32LE	
596	Image_data	Lt_VN05		H5T_STD_U16LE	4320	8640			gzip	4	256	256			Offset	-35.9	H5T_IEEE_F32LE	
597	Image_data	Lt_VN05		H5T_STD_U16LE	4320	8640			gzip	4	256	256			Minimum_valid_DN	0	H5T_STD_I32LE	
598	Image_data	Lt_VN05		H5T_STD_U16LE	4320	8640			gzip	4	256	256			Maximum_valid_DN	65534	H5T_STD_I32LE	
599	Image_data	Lt_VN05		H5T_STD_U16LE	4320	8640			gzip	4	256	256			Error_DN	65535	H5T_STD_I32LE	
600	Image_data	Lt_VN05		H5T_STD_U16LE	4320	8640			gzip	4	256	256			Spatial_resolution	0.0416667	H5T_IEEE_F32LE	
601	Image_data	Lt_VN05		H5T_STD_U16LE	4320	8640			gzip	4	256	256			Spatial_resolution_unit	degree	H5T_C_S1	
602	Image_data	Lt_VN05		H5T_STD_U16LE	4320	8640			gzip	4	256	256			Center_wavelength	529.64	H5T_IEEE_F32LE	
603	Image_data	Lt_VN05		H5T_STD_U16LE	4320	8640			gzip	4	256	256			Center_wavelength_unit	nm	H5T_C_S1	
604	Image_data	Lt_VN05		H5T_STD_U16LE	4320	8640			gzip	4	256	256			Band_width	19.7	H5T_IEEE_F32LE	

No.	Group	Dataset	Dataset Description	Type	1Dim	2Dim	3Dim	4Dim	Compress	Compress Lv.	Chunk1Dim	Chunk2Dim	Chunk3Dim	Chunk4Dim	Attribute	Attribute Value	Attribute type	Attribute Note
605	Image_data	Lt_VN05		H5T_STD_U16LE	4320	8640			gzip	4	256	256			Saturation_radiance	359.0	H5T_IEEE_F32LE	
606	Image_data	Lt_VN05		H5T_STD_U16LE	4320	8640			gzip	4	256	256			Saturation_radiance_unit	W/m^2/um/sr	H5T_C_S1	
607	Image_data	Lt_VN05		H5T_STD_U16LE	4320	8640			gzip	4	256	256			Band_weighted_TOA_solar_irradiance	1823.82	H5T_IEEE_F32LE	
608	Image_data	Lt_VN05		H5T_STD_U16LE	4320	8640			gzip	4	256	256			Band_weighted_TOA_solar_irradiance_unit	W/m^2/um	H5T_C_S1	
609	Image_data	Lt_VN05		H5T_STD_U16LE	4320	8640			gzip	4	256	256			Slope_reflectance	4.52769e-05	H5T_IEEE_F32LE	
610	Image_data	Lt_VN05		H5T_STD_U16LE	4320	8640			gzip	4	256	256			Offset_reflectance	-0.0618105	H5T_IEEE_F32LE	
611	Image_data	Lt_VN06		H5T_STD_U16LE	4320	8640			gzip	4	256	256			Data_description	TOA radiance of VN06: Lt[W/m^2/sr/um]=DN*Slope+Offset; TOA reflectance of VN06: rt[Lt*pi/(F0/d^2)]=DN*Slope_reflectance+Offset_reflectance	H5T_C_S1	
612	Image_data	Lt_VN06		H5T_STD_U16LE	4320	8640			gzip	4	256	256			Unit	W/m^2/um/sr	H5T_C_S1	
613	Image_data	Lt_VN06		H5T_STD_U16LE	4320	8640			gzip	4	256	256			Slope	0.00695886	H5T_IEEE_F32LE	
614	Image_data	Lt_VN06		H5T_STD_U16LE	4320	8640			gzip	4	256	256			Offset	-9.5	H5T_IEEE_F32LE	
615	Image_data	Lt_VN06		H5T_STD_U16LE	4320	8640			gzip	4	256	256			Minimum_valid_DN	0	H5T_STD_I32LE	
616	Image_data	Lt_VN06		H5T_STD_U16LE	4320	8640			gzip	4	256	256			Maximum_valid_DN	65534	H5T_STD_I32LE	
617	Image_data	Lt_VN06		H5T_STD_U16LE	4320	8640			gzip	4	256	256			Error_DN	65535	H5T_STD_I32LE	
618	Image_data	Lt_VN06		H5T_STD_U16LE	4320	8640			gzip	4	256	256			Spatial_resolution	0.0416667	H5T_IEEE_F32LE	
619	Image_data	Lt_VN06		H5T_STD_U16LE	4320	8640			gzip	4	256	256			Spatial_resolution_unit	degree	H5T_C_S1	
620	Image_data	Lt_VN06		H5T_STD_U16LE	4320	8640			gzip	4	256	256			Center_wavelength	566.153	H5T_IEEE_F32LE	
621	Image_data	Lt_VN06		H5T_STD_U16LE	4320	8640			gzip	4	256	256			Center_wavelength_unit	nm	H5T_C_S1	
622	Image_data	Lt_VN06		H5T_STD_U16LE	4320	8640			gzip	4	256	256			Band_width	20.1	H5T_IEEE_F32LE	
623	Image_data	Lt_VN06		H5T_STD_U16LE	4320	8640			gzip	4	256	256			Band_width_unit	nm	H5T_C_S1	
624	Image_data	Lt_VN06		H5T_STD_U16LE	4320	8640			gzip	4	256	256			Saturation_radiance	95.0	H5T_IEEE_F32LE	
625	Image_data	Lt_VN06		H5T_STD_U16LE	4320	8640			gzip	4	256	256			Saturation_radiance_unit	W/m^2/um/sr	H5T_C_S1	
626	Image_data	Lt_VN06		H5T_STD_U16LE	4320	8640			gzip	4	256	256			Band_weighted_TOA_solar_irradiance	1770.78	H5T_IEEE_F32LE	
627	Image_data	Lt_VN06		H5T_STD_U16LE	4320	8640			gzip	4	256	256			Band_weighted_TOA_solar_irradiance_unit	W/m^2/um	H5T_C_S1	
628	Image_data	Lt_VN06		H5T_STD_U16LE	4320	8640			gzip	4	256	256			Slope_reflectance	1.23402e-05	H5T_IEEE_F32LE	
629	Image_data	Lt_VN06		H5T_STD_U16LE	4320	8640			gzip	4	256	256			Offset_reflectance	-0.0168464	H5T_IEEE_F32LE	
630	Image_data	Lt_VN07		H5T_STD_U16LE	4320	8640			gzip	4	256	256			Data_description	TOA radiance of VN07: Lt[W/m^2/sr/um]=DN*Slope+Offset; TOA reflectance of VN07: rt[Lt*pi/(F0/d^2)]=DN*Slope_reflectance+Offset_reflectance	H5T_C_S1	
631	Image_data	Lt_VN07		H5T_STD_U16LE	4320	8640			gzip	4	256	256			Unit	W/m^2/um/sr	H5T_C_S1	
632	Image_data	Lt_VN07		H5T_STD_U16LE	4320	8640			gzip	4	256	256			Slope	0.00505433	H5T_IEEE_F32LE	
633	Image_data	Lt_VN07		H5T_STD_U16LE	4320	8640			gzip	4	256	256			Offset	-6.9	H5T_IEEE_F32LE	
634	Image_data	Lt_VN07		H5T_STD_U16LE	4320	8640			gzip	4	256	256			Minimum_valid_DN	0	H5T_STD_I32LE	
635	Image_data	Lt_VN07		H5T_STD_U16LE	4320	8640			gzip	4	256	256			Maximum_valid_DN	65534	H5T_STD_I32LE	
636	Image_data	Lt_VN07		H5T_STD_U16LE	4320	8640			gzip	4	256	256			Error_DN	65535	H5T_STD_I32LE	
637	Image_data	Lt_VN07		H5T_STD_U16LE	4320	8640			gzip	4	256	256			Spatial_resolution	0.0416667	H5T_IEEE_F32LE	
638	Image_data	Lt_VN07		H5T_STD_U16LE	4320	8640			gzip	4	256	256			Spatial_resolution_unit	degree	H5T_C_S1	
639	Image_data	Lt_VN07		H5T_STD_U16LE	4320	8640			gzip	4	256	256			Center_wavelength	671.996	H5T_IEEE_F32LE	
640	Image_data	Lt_VN07		H5T_STD_U16LE	4320	8640			gzip	4	256	256			Center_wavelength_unit	nm	H5T_C_S1	
641	Image_data	Lt_VN07		H5T_STD_U16LE	4320	8640			gzip	4	256	256			Band_width	22.3	H5T_IEEE_F32LE	
642	Image_data	Lt_VN07		H5T_STD_U16LE	4320	8640			gzip	4	256	256			Band_width_unit	nm	H5T_C_S1	
643	Image_data	Lt_VN07		H5T_STD_U16LE	4320	8640			gzip	4	256	256			Saturation_radiance	69.0	H5T_IEEE_F32LE	
644	Image_data	Lt_VN07		H5T_STD_U16LE	4320	8640			gzip	4	256	256			Saturation_radiance_unit	W/m^2/um/sr	H5T_C_S1	
645	Image_data	Lt_VN07		H5T_STD_U16LE	4320	8640			gzip	4	256	256			Band_weighted_TOA_solar_irradiance	1480.52	H5T_IEEE_F32LE	
646	Image_data	Lt_VN07		H5T_STD_U16LE	4320	8640			gzip	4	256	256			Band_weighted_TOA_solar_irradiance_unit	W/m^2/um	H5T_C_S1	
647	Image_data	Lt_VN07		H5T_STD_U16LE	4320	8640			gzip	4	256	256			Slope_reflectance	1.072e-05	H5T_IEEE_F32LE	
648	Image_data	Lt_VN07		H5T_STD_U16LE	4320	8640			gzip	4	256	256			Offset_reflectance	-0.0146346	H5T_IEEE_F32LE	
649	Image_data	Lt_VN08		H5T_STD_U16LE	4320	8640			gzip	4	256	256			Data_description	TOA radiance of VN08: Lt[W/m^2/sr/um]=DN*Slope+Offset; TOA reflectance of VN08: rt[Lt*pi/(F0/d^2)]=DN*Slope_reflectance+Offset_reflectance	H5T_C_S1	
650	Image_data	Lt_VN08		H5T_STD_U16LE	4320	8640			gzip	4	256	256			Unit	W/m^2/um/sr	H5T_C_S1	
651	Image_data	Lt_VN08		H5T_STD_U16LE	4320	8640			gzip	4	256	256			Slope	0.0156025	H5T_IEEE_F32LE	
652	Image_data	Lt_VN08		H5T_STD_U16LE	4320	8640			gzip	4	256	256			Offset	-21.3	H5T_IEEE_F32LE	
653	Image_data	Lt_VN08		H5T_STD_U16LE	4320	8640			gzip	4	256	256			Minimum_valid_DN	0	H5T_STD_I32LE	
654	Image_data	Lt_VN08		H5T_STD_U16LE	4320	8640			gzip	4	256	256			Maximum_valid_DN	65534	H5T_STD_I32LE	
655	Image_data	Lt_VN08		H5T_STD_U16LE	4320	8640			gzip	4	256	256			Error_DN	65535	H5T_STD_I32LE	
656	Image_data	Lt_VN08		H5T_STD_U16LE	4320	8640			gzip	4	256	256			Spatial_resolution	0.0416667	H5T_IEEE_F32LE	
657	Image_data	Lt_VN08		H5T_STD_U16LE	4320	8640			gzip	4	256	256			Spatial_resolution_unit	degree	H5T_C_S1	
658	Image_data	Lt_VN08		H5T_STD_U16LE	4320	8640			gzip	4	256	256			Center_wavelength	672.098	H5T_IEEE_F32LE	
659	Image_data	Lt_VN08		H5T_STD_U16LE	4320	8640			gzip	4	256	256			Center_wavelength_unit	nm	H5T_C_S1	
660	Image_data	Lt_VN08		H5T_STD_U16LE	4320	8640			gzip	4	256	256			Band_width	22.1	H5T_IEEE_F32LE	
661	Image_data	Lt_VN08		H5T_STD_U16LE	4320	8640			gzip	4	256	256			Band_width_unit	nm	H5T_C_S1	
662	Image_data	Lt_VN08		H5T_STD_U16LE	4320	8640			gzip	4	256	256			Saturation_radiance	213.0	H5T_IEEE_F32LE	
663	Image_data	Lt_VN08		H5T_STD_U16LE	4320	8640			gzip	4	256	256			Saturation_radiance_unit	W/m^2/um/sr	H5T_C_S1	
664	Image_data	Lt_VN08		H5T_STD_U16LE	4320	8640			gzip	4	256	256			Band_weighted_TOA_solar_irradiance	1480.27	H5T_IEEE_F32LE	
665	Image_data	Lt_VN08		H5T_STD_U16LE	4320	8640			gzip	4	256	256			Band_weighted_TOA_solar_irradiance_unit	W/m^2/um	H5T_C_S1	
666	Image_data	Lt_VN08		H5T_STD_U16LE	4320	8640			gzip	4	256	256			Slope_reflectance	3.30976e-05	H5T_IEEE_F32LE	
667	Image_data	Lt_VN08		H5T_STD_U16LE	4320	8640			gzip	4	256	256			Offset_reflectance	-0.0451838	H5T_IEEE_F32LE	
668	Image_data	Lt_VN08P		H5T_STD_U16LE	4320	8640			gzip	4	256	256			Data_description	TOA radiance of VN08 co-registered for PI01: Lt[W/m^2/sr/um]=DN*Slope+Offset; TOA reflectance of VN08 co-registered for PI01: rt[Lt*pi/(F0/d^2)]=DN*Slope_reflectance+Offset_reflectance	H5T_C_S1	
669	Image_data	Lt_VN08P		H5T_STD_U16LE	4320	8640			gzip	4	256	256			Unit	W/m^2/um/sr	H5T_C_S1	
670	Image_data	Lt_VN08P		H5T_STD_U16LE	4320	8640			gzip	4	256	256			Slope	0.0156025	H5T_IEEE_F32LE	
671	Image_data	Lt_VN08P		H5T_STD_U16LE	4320	8640			gzip	4	256	256			Offset	-21.3	H5T_IEEE_F32LE	
672	Image_data	Lt_VN08P		H5T_STD_U16LE	4320	8640			gzip	4	256	256			Minimum_valid_DN	0	H5T_STD_I32LE	
673	Image_data	Lt_VN08P		H5T_STD_U16LE	4320	8640			gzip	4	256	256			Maximum_valid_DN	65534	H5T_STD_I32LE	
674	Image_data	Lt_VN08P		H5T_STD_U16LE	4320	8640			gzip	4	256	256			Error_DN	65535	H5T_STD_I32LE	
675	Image_data	Lt_VN08P		H5T_STD_U16LE	4320	8640			gzip	4	256	256			Spatial_resolution	0.0416667	H5T_IEEE_F32LE	
676	Image_data	Lt_VN08P		H5T_STD_U16LE	4320	8640			gzip	4	256	256			Spatial_resolution_unit	degree	H5T_C_S1	
677	Image_data	Lt_VN08P		H5T_STD_U16LE	4320	8640			gzip	4	256	256			Center_wavelength	672.098	H5T_IEEE_F32LE	
678	Image_data	Lt_VN08P		H5T_STD_U16LE	4320	8640			gzip	4	256	256			Center_wavelength_unit	nm	H5T_C_S1	
679	Image_data	Lt_VN08P		H5T_STD_U16LE	4320	8640			gzip	4	256	256			Band_width	22.1	H5T_IEEE_F32LE	
680	Image_data	Lt_VN08P		H5T_STD_U16LE	4320	8640			gzip	4	256	256			Band_width_unit	nm	H5T_C_S1	
681	Image_data	Lt_VN08P		H5T_STD_U16LE	4320	8640			gzip	4	256	256			Saturation_radiance	213.0	H5T_IEEE_F32LE	
682	Image_data	Lt_VN08P		H5T_STD_U16LE	4320	8640			gzip	4	256	256			Saturation_radiance_unit	W/m^2/um/sr	H5T_C_S1	
683	Image_data	Lt_VN08P		H5T_STD_U16LE	4320	8640			gzip	4	256	256			Band_weighted_TOA_solar_irradiance	1480.27	H5T_IEEE_F32LE	
684	Image_data	Lt_VN08P		H5T_STD_U16LE	4320	8640			gzip	4	256	256			Band_weighted_TOA_solar_irradiance_unit	W/m^2/um	H5T_C_S1	
685	Image_data	Lt_VN08P		H5T_STD_U16LE	4320	8640			gzip	4	256	256			Slope_reflectance	3.30976e-05	H5T_IEEE_F32LE	
686	Image_data	Lt_VN08P		H5T_STD_U16LE	4320	8640			gzip	4	256	256			Offset_reflectance	-0.0451838	H5T_IEEE_F32LE	
687	Image_data	Lt_VN09		H5T_STD_U16LE	4320	8640			gzip	4	256	256			Data_description	TOA radiance of VN09: Lt[W/m^2/sr/um]=DN*Slope+Offset; TOA reflectance of VN09: rt[Lt*pi/(F0/d^2)]=DN*Slope_reflectance+Offset_reflectance	H5T_C_S1	
688	Image_data	Lt_VN09		H5T_STD_U16LE	4320	8640			gzip	4	256	256			Unit	W/m^2/um/sr	H5T_C_S1	
689	Image_data	Lt_VN09		H5T_STD_U16LE	4320	8640			gzip	4	256	256			Slope	0.0257112	H5T_IEEE_F32LE	
690	Image_data	Lt_VN09		H5T_STD_U16LE	4320	8640			gzip	4	256	256			Offset	-35.1	H5T_IEEE_F32LE	
691	Image_data	Lt_VN09		H5T_STD_U16LE	4320	8640			gzip	4	256	256			Minimum_valid_DN	0	H5T_STD_I32LE	
692	Image_data	Lt_VN09		H5T_STD_U16LE	4320	8640			gzip	4	256	256			Maximum_valid_DN	65534	H5T_STD_I32LE	
693	Image_data	Lt_VN09		H5T_STD_U16LE	4320	8640			gzip	4	256	256			Error_DN	65535	H5T_STD_I32LE	
694	Image_data	Lt_VN09		H5T_STD_U16LE	4320	8640			gzip	4	256	256			Spatial_resolution	0.0416667	H5T_IEEE_F32LE	
695	Image_data	Lt_VN09		H5T_STD_U16LE	4320	8640			gzip	4	256	256			Spatial_resolution_unit	degree	H5T_C_S1	
696	Image_data	Lt_VN09		H5T_STD_U16LE	4320	8640			gzip	4	256	256			Center_wavelength	763.074	H5T_IEEE_F32LE	
697	Image_data	Lt_VN09		H5T_STD_U16LE	4320	8640			gzip	4	256	256			Center_wavelength_unit	nm	H5T_C_S1	
698	Image_data	Lt_VN09		H5T_STD_U16LE	4320	8640			gzip	4	256	256			Band_width	11.4	H5T_IEEE_F32LE	
699	Image_data	Lt_VN09		H5T_STD_U16LE	4320	8640			gzip	4	256	256			Band_width_unit	nm	H5T_C_S1	
700	Image_data	Lt_VN09		H5T_STD_U16LE	4320	8640			gzip	4	256	256			Saturation_radiance	351.0	H5T_IEEE_F32LE	
701	Image_data	Lt_VN09		H5T_STD_U16LE	4320	8640			gzip	4	256	256			Saturation_radiance_unit	W/m^2/um/sr	H5T_C_S1	
702	Image_data	Lt_VN09		H5T_STD_U16LE	4320	8640			gzip	4	256	256			Band_weighted_TOA_solar_irradiance	1227.19	H5T_IEEE_F32LE	
703	Image_data	Lt_VN09		H5T_STD_U16LE	4320	8640			gzip	4	256	256			Band_weighted_TOA_solar_irradiance_unit	W/m^2/um	H5T_C_S1	
704	Image_data	Lt_VN09		H5T_STD_U16LE	4320	8640			gzip	4	256	256			Slope_reflectance	6.57945e-05	H5T_IEEE_F32LE	
705	Image_data	Lt_VN09		H5T_STD_U16LE	4320	8640			gzip	4	256	256			Offset_reflectance	-0.0898204	H5T_IEEE_F32LE	
706	Image_data	Lt_VN10		H5T_STD_U16LE	4320	8640			gzip	4	256	256			Data_description	TOA radiance of VN10: Lt[W/m^2/sr/um]=DN*Slope+Offset; TOA reflectance of VN10: rt[Lt*pi/(F0/d^2)]=DN*Slope_reflectance+Offset_reflectance	H5T_C_S1	
707	Image_data	Lt_VN10		H5T_STD_U16LE	4320	8640			gzip	4	256	256			Unit	W/m^2/um/sr	H5T_C_S1	
708	Image_data	Lt_VN10		H5T_STD_U16LE	4320	8640			gzip	4	256	256			Slope	0.00271029	H5T_IEEE_F32LE	
709	Image_data	Lt_VN10		H5T_STD_U16LE	4320	8640			gzip	4	256	256			Offset	-3.7	H5T_IEEE_F32LE	
710	Image_data	Lt_VN10		H5T_STD_U16LE	4320	8640			gzip	4	256	256			Minimum_valid_DN	0	H5T_STD_I32LE	
711	Image_data	Lt_VN10		H5T_STD_U16LE	4320	8640			gzip	4	256	256			Maximum_valid_DN	65534	H5T_STD_I32LE	
712	Image_data	Lt_VN10		H5T_STD_U16LE	4320	8640			gzip	4	256	256			Error_DN	65535	H5T_STD_I32LE	
713	Image_data	Lt_VN10		H5T_STD_U16LE	4320	8640			gzip	4	256	256			Spatial_resolution	0.0416667	H5T_IEEE_F32LE	
714	Image_data	Lt_VN10		H5T_STD_U16LE	4320	8640			gzip	4	256	256			Spatial_resolution_unit	degree	H5T_C_S1	
715	Image_data	Lt_VN10		H5T_STD_U16LE	4320	8640			gzip	4	256	256			Center_wavelength	866.765	H5T_IEEE_F32LE	
716	Image_data	Lt_VN10		H5T_STD_U16LE	4320	8640			gzip	4	256	256			Center_wavelength_unit	nm	H5T_C_S1	
717	Image_data	Lt_VN10		H5T_STD_U16LE	4320	8640			gzip	4	256	256			Band_width	21.1	H5T_IEEE_F32LE	
718	Image_data	Lt_VN10		H5T_STD_U16LE	4320	8640			gzip	4	256	256			Band_width_unit	nm	H5T_C_S1	
719	Image_data	Lt_VN10		H5T_STD_U16LE	4320	8640			gzip	4	256	256			Saturation_radiance	37.0	H5T_IEEE_F32LE	
720	Image_data	Lt_VN10		H5T_STD_U16LE	4320	8640			gzip	4	256	256			Saturation_radiance_unit	W/m^2/um/sr	H5T_C_S1	
721	Image_data	Lt_VN10		H5T_STD_U16LE	4320	8640			gzip	4	256	256			Band_weighted_TOA_solar_irradiance	942.314	H5T_IEEE_F32LE	
722	Image_data	Lt_VN10		H5T_STD_U16LE	4320	8640			gzip	4	256	256			Band_weighted_TOA_solar_irradiance_unit	W/m^2/um	H5T_C_S1	
723	Image_data	Lt_VN10		H5T_STD_U16LE	4320	8640			gzip	4	256	256			Slope_reflectance	9.03269e-06	H5T_IEEE_F32LE	
724	Image_data	Lt_VN10		H5T_STD_U16LE	4320	8640			gzip	4	256	256			Offset_reflectance	-0.0123311	H5T_IEEE_F32LE	
725	Image_data	Lt_VN11		H5T_STD_U16LE	4320	8640			gzip	4	256	256			Unit	W/m^2/um/sr	H5T_C_S1	
726	Image_data	Lt_VN11		H5T_STD_U16LE	4320	8640			gzip	4	256	256			Data_description	TOA radiance of VN11: Lt[W/m^2/sr/um]=DN*Slope+Offset; TOA reflectance of VN11: rt[Lt*pi/(F0/d^2)]=DN*Slope_reflectance+Offset_reflectance	H5T_C_S1	
727	Image_data	Lt_VN11		H5T_STD_U16LE	4320	8640			gzip	4	256	256			Slope	0.0223416	H5T_IEEE_F32LE	
728	Image_data	Lt_VN11		H5T_STD_U16LE	4320	8640			gzip	4	256	256			Offset	-30.5	H5T_IEEE_F32LE	
729	Image_data	Lt_VN11		H5T_STD_U16LE	4320	8640			gzip	4	256	256			Minimum_valid_DN	0	H5T_STD_I32LE	
730	Image_data	Lt_VN11		H5T_STD_U16LE	4320	8640			gzip	4	256	256			Maximum_valid_DN	65534	H5T_STD_I32LE	
731	Image_data	Lt_VN11		H5T_STD_U16LE	4320	8640			gzip	4	256	256			Error_DN	65535	H5T_STD_I32LE	
732	Image_data	Lt_VN11		H5T_STD_U16LE	4320	8640			gzip	4	256	256			Spatial_resolution	0.0416667	H5T_IEEE_F32LE	
733	Image_data	Lt_VN11		H5T_STD_U16LE	4320	8640			gzip	4	256	256			Spatial_resolution_unit	degree	H5T_C_S1	
734	Image_data	Lt_VN11		H5T_STD_U16LE	4320	8640			gzip	4	256	256			Center_wavelength	867.12	H5T_IEEE_F32LE	

No.	Group	Dataset	Dataset Description	Type	1Dim	2Dim	3Dim	4Dim	Compress	Compress Lv.	Chunk1Dim	Chunk2Dim	Chunk3Dim	Chunk4Dim	Attribute	Attribute Value	Attribute type	Attribute Note
735	Image_data	Lt_VN11		H5T_STD_U16LE	4320	8640			gzip	4	256	256			Center_wavelength_unit	nm	H5T_C_S1	
736	Image_data	Lt_VN11		H5T_STD_U16LE	4320	8640			gzip	4	256	256			Band_width	21.3	H5T_IEEE_F32LE	
737	Image_data	Lt_VN11		H5T_STD_U16LE	4320	8640			gzip	4	256	256			Band_width_unit	nm	H5T_C_S1	
738	Image_data	Lt_VN11		H5T_STD_U16LE	4320	8640			gzip	4	256	256			Saturation_radiance	305.0	H5T_IEEE_F32LE	
739	Image_data	Lt_VN11		H5T_STD_U16LE	4320	8640			gzip	4	256	256			Saturation_radiance_unit	W/m^2/um/sr	H5T_C_S1	
740	Image_data	Lt_VN11		H5T_STD_U16LE	4320	8640			gzip	4	256	256			Band_weighted_TOA_solar_irradiance	942.595	H5T_IEEE_F32LE	
741	Image_data	Lt_VN11		H5T_STD_U16LE	4320	8640			gzip	4	256	256			Band_weighted_TOA_solar_irradiance_unit	W/m^2/um	H5T_C_S1	
742	Image_data	Lt_VN11		H5T_STD_U16LE	4320	8640			gzip	4	256	256			Slope_reflectance	7.44351e-05	H5T_IEEE_F32LE	
743	Image_data	Lt_VN11		H5T_STD_U16LE	4320	8640			gzip	4	256	256			Offset_reflectance	-0.101616	H5T_IEEE_F32LE	
744	Image_data	Lt_VN11P		H5T_STD_U16LE	4320	8640			gzip	4	256	256			Unit	W/m^2/um/sr	H5T_C_S1	
745	Image_data	Lt_VN11P		H5T_STD_U16LE	4320	8640			gzip	4	256	256			Data_description	TOA radiance of VN11 co-registered for PI02: Lt[W/m^2/sr/um]=DN*Slope+Offset; TOA reflectance of VN11 co-registered for PI02: rt[Lt*pi/(F0/d^2)]=DN*Slope_reflectance+Offset_reflectance	H5T_C_S1	
746	Image_data	Lt_VN11P		H5T_STD_U16LE	4320	8640			gzip	4	256	256			Slope	0.0223416	H5T_IEEE_F32LE	
747	Image_data	Lt_VN11P		H5T_STD_U16LE	4320	8640			gzip	4	256	256			Offset	-30.5	H5T_IEEE_F32LE	
748	Image_data	Lt_VN11P		H5T_STD_U16LE	4320	8640			gzip	4	256	256			Minimum_valid_DN	0	H5T_STD_I32LE	
749	Image_data	Lt_VN11P		H5T_STD_U16LE	4320	8640			gzip	4	256	256			Maximum_valid_DN	65534	H5T_STD_I32LE	
750	Image_data	Lt_VN11P		H5T_STD_U16LE	4320	8640			gzip	4	256	256			Error_DN	65535	H5T_STD_I32LE	
751	Image_data	Lt_VN11P		H5T_STD_U16LE	4320	8640			gzip	4	256	256			Spatial_resolution	0.0416667	H5T_IEEE_F32LE	
752	Image_data	Lt_VN11P		H5T_STD_U16LE	4320	8640			gzip	4	256	256			Spatial_resolution_unit	degree	H5T_C_S1	
753	Image_data	Lt_VN11P		H5T_STD_U16LE	4320	8640			gzip	4	256	256			Center_wavelength	867.12	H5T_IEEE_F32LE	
754	Image_data	Lt_VN11P		H5T_STD_U16LE	4320	8640			gzip	4	256	256			Center_wavelength_unit	nm	H5T_C_S1	
755	Image_data	Lt_VN11P		H5T_STD_U16LE	4320	8640			gzip	4	256	256			Band_width	21.3	H5T_IEEE_F32LE	
756	Image_data	Lt_VN11P		H5T_STD_U16LE	4320	8640			gzip	4	256	256			Band_width_unit	nm	H5T_C_S1	
757	Image_data	Lt_VN11P		H5T_STD_U16LE	4320	8640			gzip	4	256	256			Saturation_radiance	305.0	H5T_IEEE_F32LE	
758	Image_data	Lt_VN11P		H5T_STD_U16LE	4320	8640			gzip	4	256	256			Saturation_radiance_unit	W/m^2/um/sr	H5T_C_S1	
759	Image_data	Lt_VN11P		H5T_STD_U16LE	4320	8640			gzip	4	256	256			Band_weighted_TOA_solar_irradiance	942.595	H5T_IEEE_F32LE	
760	Image_data	Lt_VN11P		H5T_STD_U16LE	4320	8640			gzip	4	256	256			Band_weighted_TOA_solar_irradiance_unit	W/m^2/um	H5T_C_S1	
761	Image_data	Lt_VN11P		H5T_STD_U16LE	4320	8640			gzip	4	256	256			Slope_reflectance	7.44351e-05	H5T_IEEE_F32LE	
762	Image_data	Lt_VN11P		H5T_STD_U16LE	4320	8640			gzip	4	256	256			Offset_reflectance	-0.101616	H5T_IEEE_F32LE	
763	Image_data	QA_flag		H5T_STD_U16LE	4320	8640			gzip	4	256	256			Unit	NA	H5T_C_S1	
764	Image_data	QA_flag		H5T_STD_U16LE	4320	8640			gzip	4	256	256			Slope	1.0	H5T_IEEE_F32LE	
765	Image_data	QA_flag		H5T_STD_U16LE	4320	8640			gzip	4	256	256			Offset	0.0	H5T_IEEE_F32LE	
766	Image_data	QA_flag		H5T_STD_U16LE	4320	8640			gzip	4	256	256			Data_description	['Bit0: channel integrity for VNR ;' 'Bit1: channel integrity for IRS ;' 'Bit2: channel integrity for POL ;' 'Bit3: tilt-driving for POL ;' 'Bit4-15: reserved ;']	H5T_C_S1	
767	Image_data	QA_flag		H5T_STD_U16LE	4320	8640			gzip	4	256	256			Minimum_valid_DN	0	H5T_STD_I32LE	
768	Image_data	QA_flag		H5T_STD_U16LE	4320	8640			gzip	4	256	256			Maximum_valid_DN	32767	H5T_STD_I32LE	
769	Image_data	QA_flag		H5T_STD_U16LE	4320	8640			gzip	4	256	256			Error_DN	32768	H5T_STD_I32LE	
770	Image_data	QA_flag		H5T_STD_U16LE	4320	8640			gzip	4	256	256			Spatial_resolution	0.0416667	H5T_IEEE_F32LE	
771	Image_data	QA_flag		H5T_STD_U16LE	4320	8640			gzip	4	256	256			Spatial_resolution_unit	degree	H5T_C_S1	
772	Image_data	Statistic_data_SWI		H5T_STD_U16LE	4320	8640			gzip	4	256	256			Data_description	Statistic data of SWI3 (STD)	H5T_C_S1	
773	Image_data	Statistic_data_SWI		H5T_STD_U16LE	4320	8640			gzip	4	256	256			Unit	NA	H5T_C_S1	
774	Image_data	Statistic_data_SWI		H5T_STD_U16LE	4320	8640			gzip	4	256	256			Slope	0.00183861	H5T_IEEE_F32LE	
775	Image_data	Statistic_data_SWI		H5T_STD_U16LE	4320	8640			gzip	4	256	256			Offset	-5.02	H5T_IEEE_F32LE	
776	Image_data	Statistic_data_SWI		H5T_STD_U16LE	4320	8640			gzip	4	256	256			Error_DN	65535	H5T_STD_I32LE	
777	Image_data	Statistic_data_SWI		H5T_STD_U16LE	4320	8640			gzip	4	256	256			Minimum_valid_DN	0	H5T_STD_I32LE	
778	Image_data	Statistic_data_SWI		H5T_STD_U16LE	4320	8640			gzip	4	256	256			Maximum_valid_DN	65534	H5T_STD_I32LE	
779	Image_data	Statistic_data_SWI		H5T_STD_U16LE	4320	8640			gzip	4	256	256			Spatial_resolution	0.0416667	H5T_IEEE_F32LE	
780	Image_data	Statistic_data_SWI		H5T_STD_U16LE	4320	8640			gzip	4	256	256			Spatial_resolution_unit	degree	H5T_C_S1	
781	Image_data	Statistic_data_SWI		H5T_STD_U16LE	4320	8640			gzip	4	256	256			Center_wavelength	1634.51	H5T_IEEE_F32LE	
782	Image_data	Statistic_data_SWI		H5T_STD_U16LE	4320	8640			gzip	4	256	256			Center_wavelength_unit	nm	H5T_C_S1	
783	Image_data	Statistic_data_SWI		H5T_STD_U16LE	4320	8640			gzip	4	256	256			Band_width	195.8	H5T_IEEE_F32LE	
784	Image_data	Statistic_data_SWI		H5T_STD_U16LE	4320	8640			gzip	4	256	256			Band_width_unit	nm	H5T_C_S1	
785	Image_data	Statistic_data_SWI		H5T_STD_U16LE	4320	8640			gzip	4	256	256			Saturation_radiance	50.2	H5T_IEEE_F32LE	
786	Image_data	Statistic_data_SWI		H5T_STD_U16LE	4320	8640			gzip	4	256	256			Saturation_radiance_unit	W/m^2/um/sr	H5T_C_S1	
787	Image_data	Statistic_data_SWI		H5T_STD_U16LE	4320	8640			gzip	4	256	256			Band_weighted_TOA_solar_irradiance	234.099	H5T_IEEE_F32LE	
788	Image_data	Statistic_data_SWI		H5T_STD_U16LE	4320	8640			gzip	4	256	256			Band_weighted_TOA_solar_irradiance_unit	W/m^2/um	H5T_C_S1	
789	Image_data	Statistic_data_SWI		H5T_STD_U16LE	4320	8640			gzip	4	256	256			Slope_reflectance	0.0	H5T_IEEE_F32LE	
790	Image_data	Statistic_data_SWI		H5T_STD_U16LE	4320	8640			gzip	4	256	256			Offset_reflectance	0.0	H5T_IEEE_F32LE	
791	Image_data	Statistic_data_TIR		H5T_STD_U16LE	4320	8640			gzip	4	256	256			Data_description	Statistic data of TI01 (STD)	H5T_C_S1	
792	Image_data	Statistic_data_TIR		H5T_STD_U16LE	4320	8640			gzip	4	256	256			Unit	NA	H5T_C_S1	
793	Image_data	Statistic_data_TIR		H5T_STD_U16LE	4320	8640			gzip	4	256	256			Slope	0.000604322	H5T_IEEE_F32LE	
794	Image_data	Statistic_data_TIR		H5T_STD_U16LE	4320	8640			gzip	4	256	256			Offset	-1.65	H5T_IEEE_F32LE	
795	Image_data	Statistic_data_TIR		H5T_STD_U16LE	4320	8640			gzip	4	256	256			Minimum_valid_DN	0	H5T_STD_I32LE	
796	Image_data	Statistic_data_TIR		H5T_STD_U16LE	4320	8640			gzip	4	256	256			Maximum_valid_DN	65534	H5T_STD_I32LE	
797	Image_data	Statistic_data_TIR		H5T_STD_U16LE	4320	8640			gzip	4	256	256			Error_DN	65535	H5T_STD_I32LE	
798	Image_data	Statistic_data_TIR		H5T_STD_U16LE	4320	8640			gzip	4	256	256			Spatial_resolution	0.0416667	H5T_IEEE_F32LE	
799	Image_data	Statistic_data_TIR		H5T_STD_U16LE	4320	8640			gzip	4	256	256			Spatial_resolution_unit	degree	H5T_C_S1	
800	Image_data	Statistic_data_TIR		H5T_STD_U16LE	4320	8640			gzip	4	256	256			Center_wavelength	10788.6	H5T_IEEE_F32LE	
801	Image_data	Statistic_data_TIR		H5T_STD_U16LE	4320	8640			gzip	4	256	256			Center_wavelength_unit	nm	H5T_C_S1	
802	Image_data	Statistic_data_TIR		H5T_STD_U16LE	4320	8640			gzip	4	256	256			Band_width	763.2	H5T_IEEE_F32LE	
803	Image_data	Statistic_data_TIR		H5T_STD_U16LE	4320	8640			gzip	4	256	256			Band_width_unit	nm	H5T_C_S1	
804	Image_data	Statistic_data_TIR		H5T_STD_U16LE	4320	8640			gzip	4	256	256			Saturation_radiance	20.0	H5T_IEEE_F32LE	
805	Image_data	Statistic_data_TIR		H5T_STD_U16LE	4320	8640			gzip	4	256	256			Saturation_radiance_unit	W/m^2/um/sr	H5T_C_S1	
806	Image_data	Statistic_data_TIR		H5T_STD_U16LE	4320	8640			gzip	4	256	256			Band_weighted_TOA_solar_irradiance	0.0	H5T_IEEE_F32LE	
807	Image_data	Statistic_data_TIR		H5T_STD_U16LE	4320	8640			gzip	4	256	256			Band_weighted_TOA_solar_irradiance_unit	W/m^2/um	H5T_C_S1	
808	Image_data	Statistic_data_TIR		H5T_STD_U16LE	4320	8640			gzip	4	256	256			Slope_reflectance	0.0	H5T_IEEE_F32LE	
809	Image_data	Statistic_data_TIR		H5T_STD_U16LE	4320	8640			gzip	4	256	256			Offset_reflectance	0.0	H5T_IEEE_F32LE	
810	Image_data	Statistic_data_VNI		H5T_STD_U16LE	4320	8640			gzip	4	256	256			Data_description	Statistic data of VN11 (STD)	H5T_C_S1	
811	Image_data	Statistic_data_VNI		H5T_STD_U16LE	4320	8640			gzip	4	256	256			Unit	NA	H5T_C_S1	
812	Image_data	Statistic_data_VNI		H5T_STD_U16LE	4320	8640			gzip	4	256	256			Slope	0.0111708	H5T_IEEE_F32LE	
813	Image_data	Statistic_data_VNI		H5T_STD_U16LE	4320	8640			gzip	4	256	256			Offset	-30.5	H5T_IEEE_F32LE	
814	Image_data	Statistic_data_VNI		H5T_STD_U16LE	4320	8640			gzip	4	256	256			Minimum_valid_DN	0	H5T_STD_I32LE	
815	Image_data	Statistic_data_VNI		H5T_STD_U16LE	4320	8640			gzip	4	256	256			Maximum_valid_DN	65534	H5T_STD_I32LE	
816	Image_data	Statistic_data_VNI		H5T_STD_U16LE	4320	8640			gzip	4	256	256			Error_DN	65535	H5T_STD_I32LE	
817	Image_data	Statistic_data_VNI		H5T_STD_U16LE	4320	8640			gzip	4	256	256			Spatial_resolution	0.0416667	H5T_IEEE_F32LE	
818	Image_data	Statistic_data_VNI		H5T_STD_U16LE	4320	8640			gzip	4	256	256			Spatial_resolution_unit	degree	H5T_C_S1	
819	Image_data	Statistic_data_VNI		H5T_STD_U16LE	4320	8640			gzip	4	256	256			Center_wavelength	867.12	H5T_IEEE_F32LE	
820	Image_data	Statistic_data_VNI		H5T_STD_U16LE	4320	8640			gzip	4	256	256			Center_wavelength_unit	nm	H5T_C_S1	
821	Image_data	Statistic_data_VNI		H5T_STD_U16LE	4320	8640			gzip	4	256	256			Band_width	21.3	H5T_IEEE_F32LE	
822	Image_data	Statistic_data_VNI		H5T_STD_U16LE	4320	8640			gzip	4	256	256			Band_width_unit	nm	H5T_C_S1	
823	Image_data	Statistic_data_VNI		H5T_STD_U16LE	4320	8640			gzip	4	256	256			Saturation_radiance	305.0	H5T_IEEE_F32LE	
824	Image_data	Statistic_data_VNI		H5T_STD_U16LE	4320	8640			gzip	4	256	256			Saturation_radiance_unit	W/m^2/um/sr	H5T_C_S1	
825	Image_data	Statistic_data_VNI		H5T_STD_U16LE	4320	8640			gzip	4	256	256			Band_weighted_TOA_solar_irradiance	942.595	H5T_IEEE_F32LE	
826	Image_data	Statistic_data_VNI		H5T_STD_U16LE	4320	8640			gzip	4	256	256			Band_weighted_TOA_solar_irradiance_unit	W/m^2/um	H5T_C_S1	
827	Image_data	Statistic_data_VNI		H5T_STD_U16LE	4320	8640			gzip	4	256	256			Slope_reflectance	0.0	H5T_IEEE_F32LE	
828	Image_data	Statistic_data_VNI		H5T_STD_U16LE	4320	8640			gzip	4	256	256			Offset_reflectance	0.0	H5T_IEEE_F32LE	
829	Level_1_attributes														Operation_mode	OBD	H5T_C_S1	
830	Level_1_attributes														Radiometric_calibration	Original	H5T_C_S1	
831	Level_1_attributes														Geometric_calibration	Original	H5T_C_S1	
832	Processing_attributes														Processing_organization	JAXA/GCOM-C science project	H5T_C_S1	
833	Processing_attributes														Contact_point	JAXA/Earth Observation Research Center (EORC)	H5T_C_S1	
834	Processing_attributes														Processing_UT	20180924 01:01:16	H5T_C_S1	
835	Processing_attributes														Input_files		H5T_C_S1	
836	Processing_attributes														Processing_result	Good	H5T_C_S1	

No.	Group	Dataset	Dataset Description	Type	1Dim	2Dim	3Dim	4Dim	Compress	Compress Lv.	Chunk1Dim	Chunk2Dim	Chunk3Dim	Chunk4Dim	Attribute	Attribute Value	Attribute type	Attribute Note
1	Data_quality_flag	Qf_data_filter		H5T_STD_U8LE	4320	8640			gzip	4	256	256			Data_description	Land water flag (with elevation correction): 0(water)-100(land)	H5T_C_S1	
2	Data_quality_flag	Qf_data_filter		H5T_STD_U8LE	4320	8640			gzip	4	256	256			Unit	NA	H5T_C_S1	
3	Data_quality_flag	Qf_data_filter		H5T_STD_U8LE	4320	8640			gzip	4	256	256			Slope	1.0	H5T_IEEE_F32LE	
4	Data_quality_flag	Qf_data_filter		H5T_STD_U8LE	4320	8640			gzip	4	256	256			Offset	0.0	H5T_IEEE_F32LE	
5	Data_quality_flag	Qf_data_filter		H5T_STD_U8LE	4320	8640			gzip	4	256	256			Minimum_valid_DN	0	H5T_STD_I32LE	
6	Data_quality_flag	Qf_data_filter		H5T_STD_U8LE	4320	8640			gzip	4	256	256			Maximum_valid_DN	254	H5T_STD_I32LE	
7	Data_quality_flag	Qf_data_filter		H5T_STD_U8LE	4320	8640			gzip	4	256	256			Error_DN	255	H5T_STD_I32LE	
8	Data_quality_flag	Qf_data_filter		H5T_STD_U8LE	4320	8640			gzip	4	256	256			Spatial_resolution	0.0416667	H5T_IEEE_F32LE	
9	Data_quality_flag	Qf_data_filter		H5T_STD_U8LE	4320	8640			gzip	4	256	256			Spatial_resolution_unit	degree	H5T_C_S1	
10	Geometry_data														Number_of_lines	4320	H5T_STD_I32LE	
11	Geometry_data														Number_of_pixels	8640	H5T_STD_I32LE	
12	Geometry_data														Image_projection	EQA (sinusoidal equal area) projection from 0-deg longitude	H5T_C_S1	
13	Geometry_data														Grid_interval	0.0416667	H5T_IEEE_F32LE	
14	Geometry_data														Upper_left_longitude	-180.0	H5T_IEEE_F32LE	
15	Geometry_data														Upper_left_latitude	90.0	H5T_IEEE_F32LE	
16	Geometry_data														Upper_right_longitude	180.0	H5T_IEEE_F32LE	
17	Geometry_data														Upper_right_latitude	90.0	H5T_IEEE_F32LE	
18	Geometry_data														Lower_left_longitude	-180.0	H5T_IEEE_F32LE	
19	Geometry_data														Lower_left_latitude	-90.0	H5T_IEEE_F32LE	
20	Geometry_data														Lower_right_longitude	180.0	H5T_IEEE_F32LE	
21	Geometry_data														Lower_right_latitude	-90.0	H5T_IEEE_F32LE	
22	Geometry_data	Cross_track_section_flag		H5T_STD_U32LE	4320	8640			gzip	4	256	256			Unit	NA	H5T_C_S1	
23	Geometry_data	Cross_track_section_flag		H5T_STD_U32LE	4320	8640			gzip	4	256	256			Slope	1.0	H5T_IEEE_F32LE	
24	Geometry_data	Cross_track_section_flag		H5T_STD_U32LE	4320	8640			gzip	4	256	256			Offset	0.0	H5T_IEEE_F32LE	
25	Geometry_data	Cross_track_section_flag		H5T_STD_U32LE	4320	8640			gzip	4	256	256			Data_description	['00: the former(0) or latter(1) half of VN01 pixels;' '01: the center(1) or other(0) telescopes of VN01 ;' '02: the former(0) or latter(1) half of VN02 pixels;' '03: the center(1) or other(0) telescopes of VN02 ;' '04: the former(0) or latter(1) half of VN03 pixels;' '05: the center(1) or other(0) telescopes of VN03 ;' '06: the former(0) or latter(1) half of VN04 pixels;' '07: the center(1) or other(0) telescopes of VN04 ;' '08: the former(0) or latter(1) half of VN05 pixels;' '09: the center(1) or other(0) telescopes of VN05 ;' '10: the former(0) or latter(1) half of VN06 pixels;' '11: the center(1) or other(0) telescopes of VN06 ;' '12: the former(0) or latter(1) half of VN07 pixels;' '13: the center(1) or other(0) telescopes of VN07 ;' '14: the former(0) or latter(1) half of VN08 pixels;' '15: the center(1) or other(0) telescopes of VN08 ;' '16: the former(0) or latter(1) half of VN09 pixels;' '17: the center(1) or other(0) telescopes of VN09 ;' '18: the former(0) or latter(1) half of VN10 pixels;' '19: the center(1) or other(0) telescopes of VN10 ;' '20: the former(0) or latter(1) half of VN11 pixels;' '21: the center(1) or other(0) telescopes of VN11 ;' '22: the former(0) or latter(1) half of PI01 pixels;' '23: the former(0) or latter(1) half of PI02 pixels;' '24: the former(0) or latter(1) half of SW01 pixels;' '25: the former(0) or latter(1) half of SW02 pixels;' '26: the former(0) or latter(1) half of SW03 pixels;' '27: the former(0) or latter(1) half of SW04 pixels;' '28: the former(0) or latter(1) half of TI01 pixels;' '29: the former(0) or latter(1) half of TI02 pixels;' '30: Spare ;' '31: Spare ;']	H5T_C_S1	
26	Geometry_data	Cross_track_section_flag		H5T_STD_U32LE	4320	8640			gzip	4	256	256			Minimum_valid_DN	0	H5T_STD_I32LE	
27	Geometry_data	Cross_track_section_flag		H5T_STD_U32LE	4320	8640			gzip	4	256	256			Maximum_valid_DN	-2	H5T_STD_I32LE	
28	Geometry_data	Cross_track_section_flag		H5T_STD_U32LE	4320	8640			gzip	4	256	256			Error_DN	-1	H5T_STD_I32LE	
29	Geometry_data	Cross_track_section_flag		H5T_STD_U32LE	4320	8640			gzip	4	256	256			Spatial_resolution	0.0	H5T_IEEE_F32LE	
30	Geometry_data	Cross_track_section_flag		H5T_STD_U32LE	4320	8640			gzip	4	256	256			Spatial_resolution_unit	degree	H5T_C_S1	
31	Geometry_data	Obs_time		H5T_STD_I16LE	4320	8640			gzip	4	256	256			Data_description	Observation time (hour)	H5T_C_S1	
32	Geometry_data	Obs_time		H5T_STD_I16LE	4320	8640			gzip	4	256	256			Unit	hour	H5T_C_S1	
33	Geometry_data	Obs_time		H5T_STD_I16LE	4320	8640			gzip	4	256	256			Slope	0.001	H5T_IEEE_F32LE	
34	Geometry_data	Obs_time		H5T_STD_I16LE	4320	8640			gzip	4	256	256			Offset	0.0	H5T_IEEE_F32LE	
35	Geometry_data	Obs_time		H5T_STD_I16LE	4320	8640			gzip	4	256	256			Minimum_valid_DN	-32767	H5T_STD_I32LE	
36	Geometry_data	Obs_time		H5T_STD_I16LE	4320	8640			gzip	4	256	256			Maximum_valid_DN	32767	H5T_STD_I32LE	
37	Geometry_data	Obs_time		H5T_STD_I16LE	4320	8640			gzip	4	256	256			Error_DN	-32768	H5T_STD_I32LE	
38	Geometry_data	Obs_time		H5T_STD_I16LE	4320	8640			gzip	4	256	256			Resampling_interval	0	H5T_STD_I32LE	
39	Geometry_data	Obs_time		H5T_STD_I16LE	4320	8640			gzip	4	256	256			Resampling_interval_unit	pixel	H5T_C_S1	
40	Geometry_data	Obs_time_PL		H5T_STD_I16LE	4320	8640			gzip	4	256	256			Data_description	Observation time of polarization telescope	H5T_C_S1	
41	Geometry_data	Obs_time_PL		H5T_STD_I16LE	4320	8640			gzip	4	256	256			Unit	hour	H5T_C_S1	
42	Geometry_data	Obs_time_PL		H5T_STD_I16LE	4320	8640			gzip	4	256	256			Slope	0.001	H5T_IEEE_F32LE	
43	Geometry_data	Obs_time_PL		H5T_STD_I16LE	4320	8640			gzip	4	256	256			Offset	0.0	H5T_IEEE_F32LE	
44	Geometry_data	Obs_time_PL		H5T_STD_I16LE	4320	8640			gzip	4	256	256			Minimum_valid_DN	-32767	H5T_STD_I32LE	
45	Geometry_data	Obs_time_PL		H5T_STD_I16LE	4320	8640			gzip	4	256	256			Maximum_valid_DN	32767	H5T_STD_I32LE	
46	Geometry_data	Obs_time_PL		H5T_STD_I16LE	4320	8640			gzip	4	256	256			Error_DN	-32768	H5T_STD_I32LE	
47	Geometry_data	Obs_time_PL		H5T_STD_I16LE	4320	8640			gzip	4	256	256			Resampling_interval	0	H5T_STD_I32LE	
48	Geometry_data	Obs_time_PL		H5T_STD_I16LE	4320	8640			gzip	4	256	256			Resampling_interval_unit	pixel	H5T_C_S1	
49	Geometry_data	Sensor_azimuth		H5T_STD_I16LE	4320	8640			gzip	4	256	256			Data_description	Sensor azimuth angle (Clockwise from the North)	H5T_C_S1	
50	Geometry_data	Sensor_azimuth		H5T_STD_I16LE	4320	8640			gzip	4	256	256			Unit	degree	H5T_C_S1	
51	Geometry_data	Sensor_azimuth		H5T_STD_I16LE	4320	8640			gzip	4	256	256			Slope	0.01	H5T_IEEE_F32LE	
52	Geometry_data	Sensor_azimuth		H5T_STD_I16LE	4320	8640			gzip	4	256	256			Offset	0.0	H5T_IEEE_F32LE	
53	Geometry_data	Sensor_azimuth		H5T_STD_I16LE	4320	8640			gzip	4	256	256			Minimum_valid_DN	-32767	H5T_STD_I32LE	
54	Geometry_data	Sensor_azimuth		H5T_STD_I16LE	4320	8640			gzip	4	256	256			Maximum_valid_DN	32767	H5T_STD_I32LE	
55	Geometry_data	Sensor_azimuth		H5T_STD_I16LE	4320	8640			gzip	4	256	256			Error_DN	-32768	H5T_STD_I32LE	
56	Geometry_data	Sensor_azimuth		H5T_STD_I16LE	4320	8640			gzip	4	256	256			Resampling_interval	0	H5T_STD_I32LE	
57	Geometry_data	Sensor_azimuth		H5T_STD_I16LE	4320	8640			gzip	4	256	256			Resampling_interval_unit	pixel	H5T_C_S1	
58	Geometry_data	Sensor_azimuth_IR		H5T_STD_I16LE	4320	8640			gzip	4	256	256			Data_description	Sensor azimuth angle of IR	H5T_C_S1	
59	Geometry_data	Sensor_azimuth_IR		H5T_STD_I16LE	4320	8640			gzip	4	256	256			Unit	degree	H5T_C_S1	
60	Geometry_data	Sensor_azimuth_IR		H5T_STD_I16LE	4320	8640			gzip	4	256	256			Slope	0.01	H5T_IEEE_F32LE	
61	Geometry_data	Sensor_azimuth_IR		H5T_STD_I16LE	4320	8640			gzip	4	256	256			Offset	0.0	H5T_IEEE_F32LE	
62	Geometry_data	Sensor_azimuth_IR		H5T_STD_I16LE	4320	8640			gzip	4	256	256			Minimum_valid_DN	-32767	H5T_STD_I32LE	
63	Geometry_data	Sensor_azimuth_IR		H5T_STD_I16LE	4320	8640			gzip	4	256	256			Maximum_valid_DN	32767	H5T_STD_I32LE	
64	Geometry_data	Sensor_azimuth_IR		H5T_STD_I16LE	4320	8640			gzip	4	256	256			Error_DN	-32768	H5T_STD_I32LE	
65	Geometry_data	Sensor_azimuth_IR		H5T_STD_I16LE	4320	8640			gzip	4	256	256			Resampling_interval	0	H5T_STD_I32LE	
66	Geometry_data	Sensor_azimuth_IR		H5T_STD_I16LE	4320	8640			gzip	4	256	256			Resampling_interval_unit	pixel	H5T_C_S1	
67	Geometry_data	Sensor_azimuth_PL		H5T_STD_I16LE	4320	8640			gzip	4	256	256			Data_description	Sensor azimuth angle of polarization telescope	H5T_C_S1	
68	Geometry_data	Sensor_azimuth_PL		H5T_STD_I16LE	4320	8640			gzip	4	256	256			Unit	degree	H5T_C_S1	
69	Geometry_data	Sensor_azimuth_PL		H5T_STD_I16LE	4320	8640			gzip	4	256	256			Slope	0.01	H5T_IEEE_F32LE	
70	Geometry_data	Sensor_azimuth_PL		H5T_STD_I16LE	4320	8640			gzip	4	256	256			Offset	0.0	H5T_IEEE_F32LE	
71	Geometry_data	Sensor_azimuth_PL		H5T_STD_I16LE	4320	8640			gzip	4	256	256			Minimum_valid_DN	-32767	H5T_STD_I32LE	
72	Geometry_data	Sensor_azimuth_PL		H5T_STD_I16LE	4320	8640			gzip	4	256	256			Maximum_valid_DN	32767	H5T_STD_I32LE	
73	Geometry_data	Sensor_azimuth_PL		H5T_STD_I16LE	4320	8640			gzip	4	256	256			Error_DN	-32768	H5T_STD_I32LE	
74	Geometry_data	Sensor_azimuth_PL		H5T_STD_I16LE	4320	8640			gzip	4	256	256			Resampling_interval	0	H5T_STD_I32LE	
75	Geometry_data	Sensor_azimuth_PL		H5T_STD_I16LE	4320	8640			gzip	4	256	256			Resampling_interval_unit	pixel	H5T_C_S1	
76	Geometry_data	Sensor_zenith		H5T_STD_I16LE	4320	8640			gzip	4	256	256			Data_description	Sensor zenith angle (from the earth surface)	H5T_C_S1	
77	Geometry_data	Sensor_zenith		H5T_STD_I16LE	4320	8640			gzip	4	256	256			Unit	degree	H5T_C_S1	
78	Geometry_data	Sensor_zenith		H5T_STD_I16LE	4320	8640			gzip	4	256	256			Slope	0.01	H5T_IEEE_F32LE	
79	Geometry_data	Sensor_zenith		H5T_STD_I16LE	4320	8640			gzip	4	256	256			Offset	0.0	H5T_IEEE_F32LE	
80	Geometry_data	Sensor_zenith		H5T_STD_I16LE	4320	8640			gzip	4	256	256			Minimum_valid_DN	-32767	H5T_STD_I32LE	
81	Geometry_data	Sensor_zenith		H5T_STD_I16LE	4320	8640			gzip	4	256	256			Maximum_valid_DN	32767	H5T_STD_I32LE	
82	Geometry_data	Sensor_zenith		H5T_STD_I16LE	4320	8640			gzip	4	256	256			Error_DN	-32768	H5T_STD_I32LE	
83	Geometry_data	Sensor_zenith		H5T_STD_I16LE	4320	8640			gzip	4	256	256			Resampling_interval	0	H5T_STD_I32LE	
84	Geometry_data	Sensor_zenith		H5T_STD_I16LE	4320	8640			gzip	4	256	256			Resampling_interval_unit	pixel	H5T_C_S1	
85	Geometry_data	Sensor_zenith_IR		H5T_STD_I16LE	4320	8640			gzip	4	256	256			Data_description	Sensor zenith angle of IR	H5T_C_S1	
86	Geometry_data	Sensor_zenith_IR		H5T_STD_I16LE	4320	8640			gzip	4	256	256			Unit	degree	H5T_C_S1	
87	Geometry_data	Sensor_zenith_IR		H5T_STD_I16LE	4320	8640			gzip	4	256	256			Slope	0.01	H5T_IEEE_F32LE	
88	Geometry_data	Sensor_zenith_IR		H5T_STD_I16LE	4320	8640			gzip	4	256	256			Offset	0.0	H5T_IEEE_F32LE	
89	Geometry_data	Sensor_zenith_IR		H5T_STD_I16LE	4320	8640			gzip	4	256	256			Minimum_valid_DN	-32767	H5T_STD_I32LE	
90	Geometry_data	Sensor_zenith_IR		H5T_STD_I16LE	4320	8640			gzip	4	256	256			Maximum_valid_DN	32767	H5T_STD_I32LE	
91	Geometry_data	Sensor_zenith_IR		H5T_STD_I16LE	4320	8640			gzip	4	256	256			Error_DN	-32768	H5T_STD_I32LE	
92	Geometry_data	Sensor_zenith_IR		H5T_STD_I16LE	4320	8640			gzip	4	256	256			Resampling_interval	0	H5T_STD_I32LE	
93	Geometry_data	Sensor_zenith_IR		H5T_STD_I16LE	4320	8640			gzip	4	256	256			Resampling_interval_unit	pixel	H5T_C_S1	
94	Geometry_data	Sensor_zenith_PL		H5T_STD_I16LE	4320	8640			gzip	4	256	256			Data_description	Sensor zenith angle of polarization telescope	H5T_C_S1	
95	Geometry_data	Sensor_zenith_PL		H5T_STD_I16LE	4320	8640			gzip	4	256	256			Unit	degree	H5T_C_S1	
96	Geometry_data	Sensor_zenith_PL		H5T_STD_I16LE	4320	8640			gzip	4	256	256			Slope	0.01	H5T_IEEE_F32LE	
97	Geometry_data	Sensor_zenith_PL		H5T_STD_I16LE	4320	8640			gzip	4	256	256			Offset	0.0	H5T_IEEE_F32LE	
98	Geometry_data	Sensor_zenith_PL		H5T_STD_I16LE	4320	8640			gzip	4	256	256			Minimum_valid_DN	-32767	H5T_STD_I32LE	
99	Geometry_data	Sensor_zenith_PL		H5T_STD_I16LE	4320	8640			gzip	4	256	256			Maximum_valid_DN	32767	H5T_STD_I32LE	
100	Geometry_data	Sensor_zenith_PL		H5T_STD_I16LE	4320	8640			gzip	4	256	256			Error_DN	-32768	H5T_STD_I32LE	
101	Geometry_data	Sensor_zenith_PL		H5T_STD_I16LE	4320	8640			gzip	4	256	256			Resampling_interval	0	H5T_STD_I32LE	
102	Geometry_data	Sensor_zenith_PL		H5T_STD_I16LE	4320	8640			gzip	4	256	256			Resampling_interval_unit	pixel	H5T_C_S1	
103	Geometry_data	Solar_azimuth		H5T_STD_I16LE	4320	8640			gzip	4	256	256			Data_description	Solar azimuth angle (Clockwise from the North)	H5T_C_S1	
104	Geometry_data	Solar_azimuth		H5T_STD_I16LE	4320	8640			gzip	4	256	256			Unit	degree	H5T_C_S1	
105	Geometry_data	Solar_azimuth		H5T_STD_I16LE	4320	8640			gzip	4	256	256			Slope	0.01	H5T_IEEE_F32LE	
106	Geometry_data	Solar_azimuth		H5T_STD_I16LE	4320	8640			gzip	4	256	256			Offset	0.0	H5T_IEEE_F32LE	
107	Geometry_data	Solar_azimuth		H5T_STD_I16LE	4320	8640			gzip	4	256	256			Minimum_valid_DN	-32767	H5T_STD_I32LE	

No.	Group	Dataset	Dataset Description	Type	1Dim	2Dim	3Dim	4Dim	Compress	Compress Lv.	Chunk1Dim	Chunk2Dim	Chunk3Dim	Chunk4Dim	Attribute	Attribute Value	Attribute type	Attribute Note
108	Geometry_data	Solar_azimuth		H5T_STD_I16LE	4320	8640			gzip	4	256	256			Maximum_valid_DN	32767	H5T_STD_I32LE	
109	Geometry_data	Solar_azimuth		H5T_STD_I16LE	4320	8640			gzip	4	256	256			Error_DN	-32768	H5T_STD_I32LE	
110	Geometry_data	Solar_azimuth		H5T_STD_I16LE	4320	8640			gzip	4	256	256			Resampling_interval	0	H5T_STD_I32LE	
111	Geometry_data	Solar_azimuth		H5T_STD_I16LE	4320	8640			gzip	4	256	256			Resampling_interval_unit	pixel	H5T_C_S1	
112	Geometry_data	Solar_azimuth_PL		H5T_STD_I16LE	4320	8640			gzip	4	256	256			Data_description	Solar azimuth angle of polarization telescope	H5T_C_S1	
113	Geometry_data	Solar_azimuth_PL		H5T_STD_I16LE	4320	8640			gzip	4	256	256			Unit	degree	H5T_C_S1	
114	Geometry_data	Solar_azimuth_PL		H5T_STD_I16LE	4320	8640			gzip	4	256	256			Slope	0.01	H5T_IEEE_F32LE	
115	Geometry_data	Solar_azimuth_PL		H5T_STD_I16LE	4320	8640			gzip	4	256	256			Offset	0.0	H5T_IEEE_F32LE	
116	Geometry_data	Solar_azimuth_PL		H5T_STD_I16LE	4320	8640			gzip	4	256	256			Minimum_valid_DN	-32767	H5T_STD_I32LE	
117	Geometry_data	Solar_azimuth_PL		H5T_STD_I16LE	4320	8640			gzip	4	256	256			Maximum_valid_DN	32767	H5T_STD_I32LE	
118	Geometry_data	Solar_azimuth_PL		H5T_STD_I16LE	4320	8640			gzip	4	256	256			Error_DN	-32768	H5T_STD_I32LE	
119	Geometry_data	Solar_azimuth_PL		H5T_STD_I16LE	4320	8640			gzip	4	256	256			Resampling_interval	0	H5T_STD_I32LE	
120	Geometry_data	Solar_azimuth_PL		H5T_STD_I16LE	4320	8640			gzip	4	256	256			Resampling_interval_unit	pixel	H5T_C_S1	
121	Geometry_data	Solar_zenith		H5T_STD_I16LE	4320	8640			gzip	4	256	256			Data_description	Solar zenith angle (from the earth surface)	H5T_C_S1	
122	Geometry_data	Solar_zenith		H5T_STD_I16LE	4320	8640			gzip	4	256	256			Unit	degree	H5T_C_S1	
123	Geometry_data	Solar_zenith		H5T_STD_I16LE	4320	8640			gzip	4	256	256			Slope	0.01	H5T_IEEE_F32LE	
124	Geometry_data	Solar_zenith		H5T_STD_I16LE	4320	8640			gzip	4	256	256			Offset	0.0	H5T_IEEE_F32LE	
125	Geometry_data	Solar_zenith		H5T_STD_I16LE	4320	8640			gzip	4	256	256			Minimum_valid_DN	-32767	H5T_STD_I32LE	
126	Geometry_data	Solar_zenith		H5T_STD_I16LE	4320	8640			gzip	4	256	256			Maximum_valid_DN	32767	H5T_STD_I32LE	
127	Geometry_data	Solar_zenith		H5T_STD_I16LE	4320	8640			gzip	4	256	256			Error_DN	-32768	H5T_STD_I32LE	
128	Geometry_data	Solar_zenith		H5T_STD_I16LE	4320	8640			gzip	4	256	256			Resampling_interval	0	H5T_STD_I32LE	
129	Geometry_data	Solar_zenith		H5T_STD_I16LE	4320	8640			gzip	4	256	256			Resampling_interval_unit	pixel	H5T_C_S1	
130	Geometry_data	Solar_zenith_PL		H5T_STD_I16LE	4320	8640			gzip	4	256	256			Data_description	Solar zenith angle of polarization telescope	H5T_C_S1	
131	Geometry_data	Solar_zenith_PL		H5T_STD_I16LE	4320	8640			gzip	4	256	256			Unit	degree	H5T_C_S1	
132	Geometry_data	Solar_zenith_PL		H5T_STD_I16LE	4320	8640			gzip	4	256	256			Slope	0.01	H5T_IEEE_F32LE	
133	Geometry_data	Solar_zenith_PL		H5T_STD_I16LE	4320	8640			gzip	4	256	256			Offset	0.0	H5T_IEEE_F32LE	
134	Geometry_data	Solar_zenith_PL		H5T_STD_I16LE	4320	8640			gzip	4	256	256			Minimum_valid_DN	-32767	H5T_STD_I32LE	
135	Geometry_data	Solar_zenith_PL		H5T_STD_I16LE	4320	8640			gzip	4	256	256			Maximum_valid_DN	32767	H5T_STD_I32LE	
136	Geometry_data	Solar_zenith_PL		H5T_STD_I16LE	4320	8640			gzip	4	256	256			Error_DN	-32768	H5T_STD_I32LE	
137	Geometry_data	Solar_zenith_PL		H5T_STD_I16LE	4320	8640			gzip	4	256	256			Resampling_interval	0	H5T_STD_I32LE	
138	Geometry_data	Solar_zenith_PL		H5T_STD_I16LE	4320	8640			gzip	4	256	256			Resampling_interval_unit	pixel	H5T_C_S1	
139	Global_attributes														Satellite	Global Change Observation Mission - Climate (GCOM-C)	H5T_C_S1	
140	Global_attributes														Sensor	Second-generation Global Imager (SGLI)	H5T_C_S1	
141	Global_attributes														Product_level	Level-2	H5T_C_S1	
142	Global_attributes														Product_name	Top of atmosphere radiance (reflectance)	H5T_C_S1	
143	Global_attributes														Product_version	0102	H5T_C_S1	
144	Global_attributes														Algorithm_version	0.56	H5T_C_S1	
145	Global_attributes														Parameter_version	102.00	H5T_C_S1	
146	Global_attributes														Algorithm_developer	Japan Aerospace Exploration Agency (JAXA)	H5T_C_S1	
147	Global_attributes														Dataset_description	Top of atmosphere radiance (reflectance) of VN01-11, SW01-04 and TI01-02	H5T_C_S1	
148	Global_attributes														Product_file_name	GC1SG1_20180429001D_A0000_L2SG_LTOAF_0102.h5	H5T_C_S1	
149	Global_attributes														Image_start_time	20180429 23:58:40.802	H5T_C_S1	
150	Global_attributes														Image_end_time	20180429 23:59:56.401	H5T_C_S1	
151	Global_attributes														Image_center_time	20180429 23:59:18.602	H5T_C_S1	
152	Image_data														Number_of_lines	4320	H5T_STD_I32LE	
153	Image_data														Number_of_pixels	8640	H5T_STD_I32LE	
154	Image_data														Image_projection	EQA (sinusoidal equal area) projection from 0-deg longitude	H5T_C_S1	
155	Image_data														Grid_interval	0.0416667	H5T_IEEE_F32LE	
156	Image_data														Upper_left_longitude	-180.0	H5T_IEEE_F32LE	
157	Image_data														Upper_left_latitude	90.0	H5T_IEEE_F32LE	
158	Image_data														Upper_right_longitude	180.0	H5T_IEEE_F32LE	
159	Image_data														Upper_right_latitude	90.0	H5T_IEEE_F32LE	
160	Image_data														Lower_left_longitude	-180.0	H5T_IEEE_F32LE	
161	Image_data														Lower_left_latitude	-90.0	H5T_IEEE_F32LE	
162	Image_data														Lower_right_longitude	180.0	H5T_IEEE_F32LE	
163	Image_data														Lower_right_latitude	-90.0	H5T_IEEE_F32LE	
164	Image_data	Land_water_flag		H5T_STD_U8LE	4320	8640			gzip	4	256	256			Data_description	Land water flag (with elevation correction): 0(water)-100(land)	H5T_C_S1	
165	Image_data	Land_water_flag		H5T_STD_U8LE	4320	8640			gzip	4	256	256			Unit	NA	H5T_C_S1	
166	Image_data	Land_water_flag		H5T_STD_U8LE	4320	8640			gzip	4	256	256			Slope	1.0	H5T_IEEE_F32LE	
167	Image_data	Land_water_flag		H5T_STD_U8LE	4320	8640			gzip	4	256	256			Offset	0.0	H5T_IEEE_F32LE	
168	Image_data	Land_water_flag		H5T_STD_U8LE	4320	8640			gzip	4	256	256			Minimum_valid_DN	0	H5T_STD_I32LE	
169	Image_data	Land_water_flag		H5T_STD_U8LE	4320	8640			gzip	4	256	256			Maximum_valid_DN	254	H5T_STD_I32LE	
170	Image_data	Land_water_flag		H5T_STD_U8LE	4320	8640			gzip	4	256	256			Error_DN	255	H5T_STD_I32LE	
171	Image_data	Land_water_flag		H5T_STD_U8LE	4320	8640			gzip	4	256	256			Spatial_resolution	0.0416667	H5T_IEEE_F32LE	
172	Image_data	Land_water_flag		H5T_STD_U8LE	4320	8640			gzip	4	256	256			Spatial_resolution_unit	degree	H5T_C_S1	
173	Image_data	Lt_P1_0		H5T_STD_U16LE	4320	8640			gzip	4	256	256			Data_description	TOA radiance of P1 0deg: Lt[W/m^2/sr/um]=DN*Slope+Offset; TOA reflectance of P1 0deg: rt[Lt*pi/(F0/d^2)]=DN*Slope_reflectance+Offset_reflectance	H5T_C_S1	
174	Image_data	Lt_P1_0		H5T_STD_U16LE	4320	8640			gzip	4	256	256			Unit	W/m^2/um/sr	H5T_C_S1	
175	Image_data	Lt_P1_0		H5T_STD_U16LE	4320	8640			gzip	4	256	256			Slope	0.0230741	H5T_IEEE_F32LE	
176	Image_data	Lt_P1_0		H5T_STD_U16LE	4320	8640			gzip	4	256	256			Offset	-31.5	H5T_IEEE_F32LE	
177	Image_data	Lt_P1_0		H5T_STD_U16LE	4320	8640			gzip	4	256	256			Minimum_valid_DN	0	H5T_STD_I32LE	
178	Image_data	Lt_P1_0		H5T_STD_U16LE	4320	8640			gzip	4	256	256			Maximum_valid_DN	65534	H5T_STD_I32LE	
179	Image_data	Lt_P1_0		H5T_STD_U16LE	4320	8640			gzip	4	256	256			Error_DN	65535	H5T_STD_I32LE	
180	Image_data	Lt_P1_0		H5T_STD_U16LE	4320	8640			gzip	4	256	256			Spatial_resolution	0.0416667	H5T_IEEE_F32LE	
181	Image_data	Lt_P1_0		H5T_STD_U16LE	4320	8640			gzip	4	256	256			Spatial_resolution_unit	degree	H5T_C_S1	
182	Image_data	Lt_P1_0		H5T_STD_U16LE	4320	8640			gzip	4	256	256			Center_wavelength	672.568	H5T_IEEE_F32LE	
183	Image_data	Lt_P1_0		H5T_STD_U16LE	4320	8640			gzip	4	256	256			Center_wavelength_unit	nm	H5T_C_S1	
184	Image_data	Lt_P1_0		H5T_STD_U16LE	4320	8640			gzip	4	256	256			Band_width	20.9	H5T_IEEE_F32LE	
185	Image_data	Lt_P1_0		H5T_STD_U16LE	4320	8640			gzip	4	256	256			Band_width_unit	nm	H5T_C_S1	
186	Image_data	Lt_P1_0		H5T_STD_U16LE	4320	8640			gzip	4	256	256			Saturation_radiance	293.0	H5T_IEEE_F32LE	
187	Image_data	Lt_P1_0		H5T_STD_U16LE	4320	8640			gzip	4	256	256			Saturation_radiance_unit	W/m^2/um/sr	H5T_C_S1	
188	Image_data	Lt_P1_0		H5T_STD_U16LE	4320	8640			gzip	4	256	256			Band_weighted_TOA_solar_irradiance	1480.9	H5T_IEEE_F32LE	
189	Image_data	Lt_P1_0		H5T_STD_U16LE	4320	8640			gzip	4	256	256			Band_weighted_TOA_solar_irradiance_unit	W/m^2/um	H5T_C_S1	
190	Image_data	Lt_P1_0		H5T_STD_U16LE	4320	8640			gzip	4	256	256			Slope_reflectance	4.88788e-05	H5T_IEEE_F32LE	
191	Image_data	Lt_P1_0		H5T_STD_U16LE	4320	8640			gzip	4	256	256			Offset_reflectance	-0.0667278	H5T_IEEE_F32LE	
192	Image_data	Lt_P1_m60		H5T_STD_U16LE	4320	8640			gzip	4	256	256			Data_description	TOA radiance of P1 -60deg: Lt[W/m^2/sr/um]=DN*Slope+Offset; TOA reflectance of P1 -60deg: rt[Lt*pi/(F0/d^2)]=DN*Slope_reflectance+Offset_reflectance	H5T_C_S1	
193	Image_data	Lt_P1_m60		H5T_STD_U16LE	4320	8640			gzip	4	256	256			Unit	W/m^2/um/sr	H5T_C_S1	
194	Image_data	Lt_P1_m60		H5T_STD_U16LE	4320	8640			gzip	4	256	256			Slope	0.0216091	H5T_IEEE_F32LE	
195	Image_data	Lt_P1_m60		H5T_STD_U16LE	4320	8640			gzip	4	256	256			Offset	-29.5	H5T_IEEE_F32LE	
196	Image_data	Lt_P1_m60		H5T_STD_U16LE	4320	8640			gzip	4	256	256			Minimum_valid_DN	0	H5T_STD_I32LE	
197	Image_data	Lt_P1_m60		H5T_STD_U16LE	4320	8640			gzip	4	256	256			Maximum_valid_DN	65534	H5T_STD_I32LE	
198	Image_data	Lt_P1_m60		H5T_STD_U16LE	4320	8640			gzip	4	256	256			Error_DN	65535	H5T_STD_I32LE	
199	Image_data	Lt_P1_m60		H5T_STD_U16LE	4320	8640			gzip	4	256	256			Spatial_resolution	0.0416667	H5T_IEEE_F32LE	
200	Image_data	Lt_P1_m60		H5T_STD_U16LE	4320	8640			gzip	4	256	256			Spatial_resolution_unit	degree	H5T_C_S1	
201	Image_data	Lt_P1_m60		H5T_STD_U16LE	4320	8640			gzip	4	256	256			Center_wavelength	866.686	H5T_IEEE_F32LE	
202	Image_data	Lt_P1_m60		H5T_STD_U16LE	4320	8640			gzip	4	256	256			Center_wavelength_unit	nm	H5T_C_S1	
203	Image_data	Lt_P1_m60		H5T_STD_U16LE	4320	8640			gzip	4	256	256			Band_width	20.3	H5T_IEEE_F32LE	
204	Image_data	Lt_P1_m60		H5T_STD_U16LE	4320	8640			gzip	4	256	256			Band_width_unit	nm	H5T_C_S1	
205	Image_data	Lt_P1_m60		H5T_STD_U16LE	4320	8640			gzip	4	256	256			Saturation_radiance	396.0	H5T_IEEE_F32LE	
206	Image_data	Lt_P1_m60		H5T_STD_U16LE	4320	8640			gzip	4	256	256			Saturation_radiance_unit	W/m^2/um/sr	H5T_C_S1	
207	Image_data	Lt_P1_m60		H5T_STD_U16LE	4320	8640			gzip	4	256	256			Band_weighted_TOA_solar_irradiance	945.389	H5T_IEEE_F32LE	
208	Image_data	Lt_P1_m60		H5T_STD_U16LE	4320	8640			gzip	4	256	256			Band_weighted_TOA_solar_irradiance_unit	W/m^2/um	H5T_C_S1	
209	Image_data	Lt_P1_m60		H5T_STD_U16LE	4320	8640			gzip	4	256	256			Slope_reflectance	4.57754e-05	H5T_IEEE_F32LE	
210	Image_data	Lt_P1_m60		H5T_STD_U16LE	4320	8640			gzip	4	256	256			Offset_reflectance	-0.0624911	H5T_IEEE_F32LE	
211	Image_data	Lt_P1_p60		H5T_STD_U16LE	4320	8640			gzip	4	256	256			Data_description	TOA radiance of P1 +60deg: Lt[W/m^2/sr/um]=DN*Slope+Offset; TOA reflectance of P1 +60deg: rt[Lt*pi/(F0/d^2)]=DN*Slope_reflectance+Offset_reflectance	H5T_C_S1	
212	Image_data	Lt_P1_p60		H5T_STD_U16LE	4320	8640			gzip	4	256	256			Unit	W/m^2/um/sr	H5T_C_S1	
213	Image_data	Lt_P1_p60		H5T_STD_U16LE	4320	8640			gzip	4	256	256			Slope	0.0214626	H5T_IEEE_F32LE	
214	Image_data	Lt_P1_p60		H5T_STD_U16LE	4320	8640			gzip	4	256	256			Offset	-29.3	H5T_IEEE_F32LE	
215	Image_data	Lt_P1_p60		H5T_STD_U16LE	4320	8640			gzip	4	256	256			Minimum_valid_DN	0	H5T_STD_I32LE	
216	Image_data	Lt_P1_p60		H5T_STD_U16LE	4320	8640			gzip	4	256	256			Maximum_valid_DN	65534	H5T_STD_I32LE	
217	Image_data	Lt_P1_p60		H5T_STD_U16LE	4320	8640			gzip	4	256	256			Error_DN	65535	H5T_STD_I32LE	
218	Image_data	Lt_P1_p60		H5T_STD_U16LE	4320	8640			gzip	4	256	256			Spatial_resolution	0.0416667	H5T_IEEE_F32LE	
219	Image_data	Lt_P1_p60		H5T_STD_U16LE	4320	8640			gzip	4	256	256			Spatial_resolution_unit	degree	H5T_C_S1	
220	Image_data	Lt_P1_p60		H5T_STD_U16LE	4320	8640			gzip	4	256	256			Center_wavelength	672.568	H5T_IEEE_F32LE	
221	Image_data	Lt_P1_p60		H5T_STD_U16LE	4320	8640			gzip	4	256	256			Center_wavelength_unit	nm	H5T_C_S1	
222	Image_data	Lt_P1_p60		H5T_STD_U16LE	4320	8640			gzip	4	256	256			Band_width	20.9	H5T_IEEE_F32LE	
223	Image_data	Lt_P1_p60		H5T_STD_U16LE	4320	8640			gzip	4	256	256			Band_width_unit	nm	H5T_C_S1	
224	Image_data	Lt_P1_p60		H5T_STD_U16LE	4320	8640			gzip	4	256	256			Saturation_radiance	293.0	H5T_IEEE_F32LE	
225	Image_data	Lt_P1_p60		H5T_STD_U16LE	4320	8640			gzip	4	256	256			Saturation_radiance_unit	W/m^2/um/sr	H5T_C_S1	
226	Image_data	Lt_P1_p60		H5T_STD_U16LE	4320	8640			gzip	4	256	256			Band_weighted_TOA_solar_irradiance	1480.9	H5T_IEEE_F32LE	
227	Image_data	Lt_P1_p60		H5T_STD_U16LE	4320	8640			gzip	4	256	256			Band_weighted_TOA_solar_irradiance_unit	W/m^2/um	H5T_C_S1	
228	Image_data	Lt_P1_p60		H5T_STD_U16LE	4320	8640			gzip	4	256	256			Slope_reflectance	4.54651e-05	H5T_IEEE_F32LE	
229	Image_data	Lt_P1_p60		H5T_STD_U16LE	4320	8640			gzip	4	256	256			Offset_reflectance	-0.0620674	H5T_IEEE_F32LE	
230	Image_data	Lt_P2_0		H5T_STD_U16LE	4320	8640			gzip	4	256	256			Data_description	TOA radiance of P2 0deg: Lt[W/m^2/sr/um]=DN*Slope+Offset; TOA reflectance of P2 0deg: rt[Lt*pi/(F0/d^2)]=DN*Slope_reflectance+Offset_reflectance	H5T_C_S1	
231	Image_data	Lt_P2_0		H5T_STD_U16LE	4320	8640			gzip	4	256	256			Unit	W/m^2/um/sr	H5T_C_S1	
232	Image_data	Lt_P2_0		H5T_STD_U16LE	4320	8640			gzip	4	256	256			Slope	0.0310585	H5T_IEEE_F32LE	
233	Image_data	Lt_P2_0		H5T_STD_U16LE	4320	8640			gzip	4	256	256			Offset	-42.4	H5T_IEEE_F32LE	
234	Image_data	Lt_P2_0		H5T_STD_U16LE	4320	8640			gzip	4	256	256			Minimum_valid_DN	0	H5T_STD_I32LE	
235	Image_data	Lt_P2_0		H5T_STD_U16LE	4320	8640			gzip	4	256	256			Maximum_valid_DN	65534	H5T_STD_I32LE	
236	Image_data	Lt_P2_0		H5T_STD_U16LE	4320	8640			gzip	4	256	256			Error_DN	65535	H5T_STD_I32LE	
237	Image_data	Lt_P2_0		H5T_STD_U16LE	4320	8640			gzip	4	256	256			Spatial_resolution	0.0416667	H5T_IEEE_F32LE	
238	Image_data	Lt_P2_0		H5T_STD_U16LE	4320	8640			gzip	4	256	256			Spatial_resolution_unit	degree	H5T_C_S1	
239	Image_data	Lt_P2_0		H5T_STD_U16LE	4320	8640			gzip	4	256	256			Center_wavelength	866.686	H5T_IEEE_F32LE	

No.	Group	Dataset	Dataset Description	Type	1Dim	2Dim	3Dim	4Dim	Compress	Compress Lv.	Chunk1Dim	Chunk2Dim	Chunk3Dim	Chunk4Dim	Attribute	Attribute Value	Attribute type	Attribute Note
240	Image_data	Lt_P2_0		H5T_STD_U16LE	4320	8640			gzip	4	256	256			Center_wavelength_unit	nm	H5T_C_S1	
241	Image_data	Lt_P2_0		H5T_STD_U16LE	4320	8640			gzip	4	256	256			Band_width	20.3	H5T_IEEE_F32LE	
242	Image_data	Lt_P2_0		H5T_STD_U16LE	4320	8640			gzip	4	256	256			Band_width_unit	nm	H5T_C_S1	
243	Image_data	Lt_P2_0		H5T_STD_U16LE	4320	8640			gzip	4	256	256			Saturation_radiance	396.0	H5T_IEEE_F32LE	
244	Image_data	Lt_P2_0		H5T_STD_U16LE	4320	8640			gzip	4	256	256			Saturation_radiance_unit	W/m^2/um/sr	H5T_C_S1	
245	Image_data	Lt_P2_0		H5T_STD_U16LE	4320	8640			gzip	4	256	256			Band_weighted_TOA_solar_irradiance	945.389	H5T_IEEE_F32LE	
246	Image_data	Lt_P2_0		H5T_STD_U16LE	4320	8640			gzip	4	256	256			Band_weighted_TOA_solar_irradiance_unit	W/m^2/um	H5T_C_S1	
247	Image_data	Lt_P2_0		H5T_STD_U16LE	4320	8640			gzip	4	256	256			Slope_reflectance	0.000103389	H5T_IEEE_F32LE	
248	Image_data	Lt_P2_0		H5T_STD_U16LE	4320	8640			gzip	4	256	256			Offset_reflectance	-0.141143	H5T_IEEE_F32LE	
249	Image_data	Lt_P2_m60		H5T_STD_U16LE	4320	8640			gzip	4	256	256			Data_description	TOA radiance of P2 -60deg: Lt[W/m^2/sr/um]=DN*Slope+Offset; TOA reflectance of P2 -60deg: rt[Lt*pi/(F0/d^2)]=DN*Slope_reflectance+Offset_reflectance	H5T_C_S1	
250	Image_data	Lt_P2_m60		H5T_STD_U16LE	4320	8640			gzip	4	256	256			Unit	W/m^2/um/sr	H5T_C_S1	
251	Image_data	Lt_P2_m60		H5T_STD_U16LE	4320	8640			gzip	4	256	256			Slope	0.0290074	H5T_IEEE_F32LE	
252	Image_data	Lt_P2_m60		H5T_STD_U16LE	4320	8640			gzip	4	256	256			Offset	-39.6	H5T_IEEE_F32LE	
253	Image_data	Lt_P2_m60		H5T_STD_U16LE	4320	8640			gzip	4	256	256			Minimum_valid_DN	0	H5T_STD_I32LE	
254	Image_data	Lt_P2_m60		H5T_STD_U16LE	4320	8640			gzip	4	256	256			Maximum_valid_DN	65534	H5T_STD_I32LE	
255	Image_data	Lt_P2_m60		H5T_STD_U16LE	4320	8640			gzip	4	256	256			Error_DN	65535	H5T_STD_I32LE	
256	Image_data	Lt_P2_m60		H5T_STD_U16LE	4320	8640			gzip	4	256	256			Spatial_resolution	0.0416667	H5T_IEEE_F32LE	
257	Image_data	Lt_P2_m60		H5T_STD_U16LE	4320	8640			gzip	4	256	256			Spatial_resolution_unit	degree	H5T_C_S1	
258	Image_data	Lt_P2_m60		H5T_STD_U16LE	4320	8640			gzip	4	256	256			Center_wavelength	672.568	H5T_IEEE_F32LE	
259	Image_data	Lt_P2_m60		H5T_STD_U16LE	4320	8640			gzip	4	256	256			Center_wavelength_unit	nm	H5T_C_S1	
260	Image_data	Lt_P2_m60		H5T_STD_U16LE	4320	8640			gzip	4	256	256			Band_width	20.9	H5T_IEEE_F32LE	
261	Image_data	Lt_P2_m60		H5T_STD_U16LE	4320	8640			gzip	4	256	256			Band_width_unit	nm	H5T_C_S1	
262	Image_data	Lt_P2_m60		H5T_STD_U16LE	4320	8640			gzip	4	256	256			Saturation_radiance	293.0	H5T_IEEE_F32LE	
263	Image_data	Lt_P2_m60		H5T_STD_U16LE	4320	8640			gzip	4	256	256			Saturation_radiance_unit	W/m^2/um/sr	H5T_C_S1	
264	Image_data	Lt_P2_m60		H5T_STD_U16LE	4320	8640			gzip	4	256	256			Band_weighted_TOA_solar_irradiance	1480.9	H5T_IEEE_F32LE	
265	Image_data	Lt_P2_m60		H5T_STD_U16LE	4320	8640			gzip	4	256	256			Band_weighted_TOA_solar_irradiance_unit	W/m^2/um	H5T_C_S1	
266	Image_data	Lt_P2_m60		H5T_STD_U16LE	4320	8640			gzip	4	256	256			Slope_reflectance	9.65613e-05	H5T_IEEE_F32LE	
267	Image_data	Lt_P2_m60		H5T_STD_U16LE	4320	8640			gzip	4	256	256			Offset_reflectance	-0.131822	H5T_IEEE_F32LE	
268	Image_data	Lt_P2_p60		H5T_STD_U16LE	4320	8640			gzip	4	256	256			Data_description	TOA radiance of P2 +60deg: Lt[W/m^2/sr/um]=DN*Slope+Offset; TOA reflectance of P2 +60deg: rt[Lt*pi/(F0/d^2)]=DN*Slope_reflectance+Offset_reflectance	H5T_C_S1	
269	Image_data	Lt_P2_p60		H5T_STD_U16LE	4320	8640			gzip	4	256	256			Unit	W/m^2/um/sr	H5T_C_S1	
270	Image_data	Lt_P2_p60		H5T_STD_U16LE	4320	8640			gzip	4	256	256			Slope	0.0293004	H5T_IEEE_F32LE	
271	Image_data	Lt_P2_p60		H5T_STD_U16LE	4320	8640			gzip	4	256	256			Offset	-40.0	H5T_IEEE_F32LE	
272	Image_data	Lt_P2_p60		H5T_STD_U16LE	4320	8640			gzip	4	256	256			Minimum_valid_DN	0	H5T_STD_I32LE	
273	Image_data	Lt_P2_p60		H5T_STD_U16LE	4320	8640			gzip	4	256	256			Maximum_valid_DN	65534	H5T_STD_I32LE	
274	Image_data	Lt_P2_p60		H5T_STD_U16LE	4320	8640			gzip	4	256	256			Error_DN	65535	H5T_STD_I32LE	
275	Image_data	Lt_P2_p60		H5T_STD_U16LE	4320	8640			gzip	4	256	256			Spatial_resolution	0.0416667	H5T_IEEE_F32LE	
276	Image_data	Lt_P2_p60		H5T_STD_U16LE	4320	8640			gzip	4	256	256			Spatial_resolution_unit	degree	H5T_C_S1	
277	Image_data	Lt_P2_p60		H5T_STD_U16LE	4320	8640			gzip	4	256	256			Center_wavelength	866.686	H5T_IEEE_F32LE	
278	Image_data	Lt_P2_p60		H5T_STD_U16LE	4320	8640			gzip	4	256	256			Center_wavelength_unit	nm	H5T_C_S1	
279	Image_data	Lt_P2_p60		H5T_STD_U16LE	4320	8640			gzip	4	256	256			Band_width	20.3	H5T_IEEE_F32LE	
280	Image_data	Lt_P2_p60		H5T_STD_U16LE	4320	8640			gzip	4	256	256			Band_width_unit	nm	H5T_C_S1	
281	Image_data	Lt_P2_p60		H5T_STD_U16LE	4320	8640			gzip	4	256	256			Saturation_radiance	396.0	H5T_IEEE_F32LE	
282	Image_data	Lt_P2_p60		H5T_STD_U16LE	4320	8640			gzip	4	256	256			Saturation_radiance_unit	W/m^2/um/sr	H5T_C_S1	
283	Image_data	Lt_P2_p60		H5T_STD_U16LE	4320	8640			gzip	4	256	256			Band_weighted_TOA_solar_irradiance	945.389	H5T_IEEE_F32LE	
284	Image_data	Lt_P2_p60		H5T_STD_U16LE	4320	8640			gzip	4	256	256			Band_weighted_TOA_solar_irradiance_unit	W/m^2/um	H5T_C_S1	
285	Image_data	Lt_P2_p60		H5T_STD_U16LE	4320	8640			gzip	4	256	256			Slope_reflectance	9.75366e-05	H5T_IEEE_F32LE	
286	Image_data	Lt_P2_p60		H5T_STD_U16LE	4320	8640			gzip	4	256	256			Offset_reflectance	-0.133154	H5T_IEEE_F32LE	
287	Image_data	Lt_P101		H5T_STD_U16LE	4320	8640			gzip	4	256	256			Data_description	TOA radiance of P01 I component: L_I[W/m^2/sr/um]=DN*Slope+Offset; TOA reflectance of P01 I component: r_I[L_I*pi/(F0/d^2)]=DN*Slope_reflectance+Offset_reflectance	H5T_C_S1	
288	Image_data	Lt_P101		H5T_STD_U16LE	4320	8640			gzip	4	256	256			Unit	W/m^2/um/sr	H5T_C_S1	
289	Image_data	Lt_P101		H5T_STD_U16LE	4320	8640			gzip	4	256	256			Slope	0.00661397	H5T_IEEE_F32LE	
290	Image_data	Lt_P101		H5T_STD_U16LE	4320	8640			gzip	4	256	256			Offset	-66.22	H5T_IEEE_F32LE	
291	Image_data	Lt_P101		H5T_STD_U16LE	4320	8640			gzip	4	256	256			Minimum_valid_DN	0	H5T_STD_I32LE	
292	Image_data	Lt_P101		H5T_STD_U16LE	4320	8640			gzip	4	256	256			Maximum_valid_DN	65534	H5T_STD_I32LE	
293	Image_data	Lt_P101		H5T_STD_U16LE	4320	8640			gzip	4	256	256			Error_DN	65535	H5T_STD_I32LE	
294	Image_data	Lt_P101		H5T_STD_U16LE	4320	8640			gzip	4	256	256			Spatial_resolution	0.0416667	H5T_IEEE_F32LE	
295	Image_data	Lt_P101		H5T_STD_U16LE	4320	8640			gzip	4	256	256			Spatial_resolution_unit	degree	H5T_C_S1	
296	Image_data	Lt_P101		H5T_STD_U16LE	4320	8640			gzip	4	256	256			Center_wavelength	672.568	H5T_IEEE_F32LE	
297	Image_data	Lt_P101		H5T_STD_U16LE	4320	8640			gzip	4	256	256			Center_wavelength_unit	nm	H5T_C_S1	
298	Image_data	Lt_P101		H5T_STD_U16LE	4320	8640			gzip	4	256	256			Band_width	20.9	H5T_IEEE_F32LE	
299	Image_data	Lt_P101		H5T_STD_U16LE	4320	8640			gzip	4	256	256			Band_width_unit	nm	H5T_C_S1	
300	Image_data	Lt_P101		H5T_STD_U16LE	4320	8640			gzip	4	256	256			Saturation_radiance	293.0	H5T_IEEE_F32LE	
301	Image_data	Lt_P101		H5T_STD_U16LE	4320	8640			gzip	4	256	256			Saturation_radiance_unit	W/m^2/um/sr	H5T_C_S1	
302	Image_data	Lt_P101		H5T_STD_U16LE	4320	8640			gzip	4	256	256			Band_weighted_TOA_solar_irradiance	1480.9	H5T_IEEE_F32LE	
303	Image_data	Lt_P101		H5T_STD_U16LE	4320	8640			gzip	4	256	256			Band_weighted_TOA_solar_irradiance_unit	W/m^2/um	H5T_C_S1	
304	Image_data	Lt_P101		H5T_STD_U16LE	4320	8640			gzip	4	256	256			Slope_reflectance	1.40106e-05	H5T_IEEE_F32LE	
305	Image_data	Lt_P101		H5T_STD_U16LE	4320	8640			gzip	4	256	256			Offset_reflectance	-0.140277	H5T_IEEE_F32LE	
306	Image_data	Lt_P102		H5T_STD_U16LE	4320	8640			gzip	4	256	256			Data_description	TOA radiance of P02 I component: L_I[W/m^2/sr/um]=DN*Slope+Offset; TOA reflectance of P02 I component: r_I[L_I*pi/(F0/d^2)]=DN*Slope_reflectance+Offset_reflectance	H5T_C_S1	
307	Image_data	Lt_P102		H5T_STD_U16LE	4320	8640			gzip	4	256	256			Unit	W/m^2/um/sr	H5T_C_S1	
308	Image_data	Lt_P102		H5T_STD_U16LE	4320	8640			gzip	4	256	256			Slope	0.00893582	H5T_IEEE_F32LE	
309	Image_data	Lt_P102		H5T_STD_U16LE	4320	8640			gzip	4	256	256			Offset	-89.4667	H5T_IEEE_F32LE	
310	Image_data	Lt_P102		H5T_STD_U16LE	4320	8640			gzip	4	256	256			Minimum_valid_DN	0	H5T_STD_I32LE	
311	Image_data	Lt_P102		H5T_STD_U16LE	4320	8640			gzip	4	256	256			Maximum_valid_DN	65534	H5T_STD_I32LE	
312	Image_data	Lt_P102		H5T_STD_U16LE	4320	8640			gzip	4	256	256			Error_DN	65535	H5T_STD_I32LE	
313	Image_data	Lt_P102		H5T_STD_U16LE	4320	8640			gzip	4	256	256			Spatial_resolution	0.0416667	H5T_IEEE_F32LE	
314	Image_data	Lt_P102		H5T_STD_U16LE	4320	8640			gzip	4	256	256			Spatial_resolution_unit	degree	H5T_C_S1	
315	Image_data	Lt_P102		H5T_STD_U16LE	4320	8640			gzip	4	256	256			Center_wavelength	866.686	H5T_IEEE_F32LE	
316	Image_data	Lt_P102		H5T_STD_U16LE	4320	8640			gzip	4	256	256			Center_wavelength_unit	nm	H5T_C_S1	
317	Image_data	Lt_P102		H5T_STD_U16LE	4320	8640			gzip	4	256	256			Band_width	20.3	H5T_IEEE_F32LE	
318	Image_data	Lt_P102		H5T_STD_U16LE	4320	8640			gzip	4	256	256			Band_width_unit	nm	H5T_C_S1	
319	Image_data	Lt_P102		H5T_STD_U16LE	4320	8640			gzip	4	256	256			Saturation_radiance	396.0	H5T_IEEE_F32LE	
320	Image_data	Lt_P102		H5T_STD_U16LE	4320	8640			gzip	4	256	256			Saturation_radiance_unit	W/m^2/um/sr	H5T_C_S1	
321	Image_data	Lt_P102		H5T_STD_U16LE	4320	8640			gzip	4	256	256			Band_weighted_TOA_solar_irradiance	945.389	H5T_IEEE_F32LE	
322	Image_data	Lt_P102		H5T_STD_U16LE	4320	8640			gzip	4	256	256			Band_weighted_TOA_solar_irradiance_unit	W/m^2/um	H5T_C_S1	
323	Image_data	Lt_P102		H5T_STD_U16LE	4320	8640			gzip	4	256	256			Slope_reflectance	2.9746e-05	H5T_IEEE_F32LE	
324	Image_data	Lt_P102		H5T_STD_U16LE	4320	8640			gzip	4	256	256			Offset_reflectance	-0.297821	H5T_IEEE_F32LE	
325	Image_data	Lt_PQ01		H5T_STD_U16LE	4320	8640			gzip	4	256	256			Data_description	TOA radiance of P01 Q component: L_Q[W/m^2/sr/um]=DN*Slope+Offset; TOA reflectance of P01 Q component: r_Q[L_Q*pi/(F0/d^2)]=DN*Slope_reflectance+Offset_reflectance	H5T_C_S1	
326	Image_data	Lt_PQ01		H5T_STD_U16LE	4320	8640			gzip	4	256	256			Unit	W/m^2/um/sr	H5T_C_S1	
327	Image_data	Lt_PQ01		H5T_STD_U16LE	4320	8640			gzip	4	256	256			Slope	0.00917753	H5T_IEEE_F32LE	
328	Image_data	Lt_PQ01		H5T_STD_U16LE	4320	8640			gzip	4	256	256			Offset	-300.72	H5T_IEEE_F32LE	
329	Image_data	Lt_PQ01		H5T_STD_U16LE	4320	8640			gzip	4	256	256			Minimum_valid_DN	0	H5T_STD_I32LE	
330	Image_data	Lt_PQ01		H5T_STD_U16LE	4320	8640			gzip	4	256	256			Maximum_valid_DN	65534	H5T_STD_I32LE	
331	Image_data	Lt_PQ01		H5T_STD_U16LE	4320	8640			gzip	4	256	256			Error_DN	65535	H5T_STD_I32LE	
332	Image_data	Lt_PQ01		H5T_STD_U16LE	4320	8640			gzip	4	256	256			Spatial_resolution	0.0416667	H5T_IEEE_F32LE	
333	Image_data	Lt_PQ01		H5T_STD_U16LE	4320	8640			gzip	4	256	256			Spatial_resolution_unit	degree	H5T_C_S1	
334	Image_data	Lt_PQ01		H5T_STD_U16LE	4320	8640			gzip	4	256	256			Center_wavelength	866.686	H5T_IEEE_F32LE	
335	Image_data	Lt_PQ01		H5T_STD_U16LE	4320	8640			gzip	4	256	256			Center_wavelength_unit	nm	H5T_C_S1	
336	Image_data	Lt_PQ01		H5T_STD_U16LE	4320	8640			gzip	4	256	256			Band_width	20.3	H5T_IEEE_F32LE	
337	Image_data	Lt_PQ01		H5T_STD_U16LE	4320	8640			gzip	4	256	256			Band_width_unit	nm	H5T_C_S1	
338	Image_data	Lt_PQ01		H5T_STD_U16LE	4320	8640			gzip	4	256	256			Saturation_radiance	396.0	H5T_IEEE_F32LE	
339	Image_data	Lt_PQ01		H5T_STD_U16LE	4320	8640			gzip	4	256	256			Saturation_radiance_unit	W/m^2/um/sr	H5T_C_S1	
340	Image_data	Lt_PQ01		H5T_STD_U16LE	4320	8640			gzip	4	256	256			Band_weighted_TOA_solar_irradiance	945.389	H5T_IEEE_F32LE	
341	Image_data	Lt_PQ01		H5T_STD_U16LE	4320	8640			gzip	4	256	256			Band_weighted_TOA_solar_irradiance_unit	W/m^2/um	H5T_C_S1	
342	Image_data	Lt_PQ01		H5T_STD_U16LE	4320	8640			gzip	4	256	256			Slope_reflectance	1.94411e-05	H5T_IEEE_F32LE	
343	Image_data	Lt_PQ01		H5T_STD_U16LE	4320	8640			gzip	4	256	256			Offset_reflectance	-0.637028	H5T_IEEE_F32LE	
344	Image_data	Lt_PQ02		H5T_STD_U16LE	4320	8640			gzip	4	256	256			Data_description	TOA radiance of P02 Q component: L_Q[W/m^2/sr/um]=DN*Slope+Offset; TOA reflectance of P02 Q component: r_Q[L_Q*pi/(F0/d^2)]=DN*Slope_reflectance+Offset_reflectance	H5T_C_S1	
345	Image_data	Lt_PQ02		H5T_STD_U16LE	4320	8640			gzip	4	256	256			Unit	W/m^2/um/sr	H5T_C_S1	
346	Image_data	Lt_PQ02		H5T_STD_U16LE	4320	8640			gzip	4	256	256			Slope	0.0123588	H5T_IEEE_F32LE	
347	Image_data	Lt_PQ02		H5T_STD_U16LE	4320	8640			gzip	4	256	256			Offset	-404.96	H5T_IEEE_F32LE	
348	Image_data	Lt_PQ02		H5T_STD_U16LE	4320	8640			gzip	4	256	256			Minimum_valid_DN	0	H5T_STD_I32LE	
349	Image_data	Lt_PQ02		H5T_STD_U16LE	4320	8640			gzip	4	256	256			Maximum_valid_DN	65534	H5T_STD_I32LE	
350	Image_data	Lt_PQ02		H5T_STD_U16LE	4320	8640			gzip	4	256	256			Error_DN	65535	H5T_STD_I32LE	
351	Image_data	Lt_PQ02		H5T_STD_U16LE	4320	8640			gzip	4	256	256			Spatial_resolution	0.0416667	H5T_IEEE_F32LE	
352	Image_data	Lt_PQ02		H5T_STD_U16LE	4320	8640			gzip	4	256	256			Spatial_resolution_unit	degree	H5T_C_S1	
353	Image_data	Lt_PQ02		H5T_STD_U16LE	4320	8640			gzip	4	256	256			Center_wavelength	672.568	H5T_IEEE_F32LE	
354	Image_data	Lt_PQ02		H5T_STD_U16LE	4320	8640			gzip	4	256	256			Center_wavelength_unit	nm	H5T_C_S1	
355	Image_data	Lt_PQ02		H5T_STD_U16LE	4320	8640			gzip	4	256	256			Band_width	20.9	H5T_IEEE_F32LE	
356	Image_data	Lt_PQ02		H5T_STD_U16LE	4320	8640			gzip	4	256	256			Band_width_unit	nm	H5T_C_S1	
357	Image_data	Lt_PQ02		H5T_STD_U16LE	4320	8640			gzip	4	256	256			Saturation_radiance	293.0	H5T_IEEE_F32LE	
358	Image_data	Lt_PQ02		H5T_STD_U16LE	4320	8640			gzip	4	256	256			Saturation_radiance_unit	W/m^2/um/sr	H5T_C_S1	
359	Image_data	Lt_PQ02		H5T_STD_U16LE	4320	8640			gzip	4	256	256			Band_weighted_TOA_solar_irradiance	1480.9	H5T_IEEE_F32LE	
360	Image_data	Lt_PQ02		H5T_STD_U16LE	4320	8640			gzip	4	256	256			Band_weighted_TOA_solar_irradiance_unit	W/m^2/um	H5T_C_S1	
361	Image_data	Lt_PQ02		H5T_STD_U16LE	4320	8640			gzip	4	256	256			Slope_reflectance	4.11405e-05	H5T_IEEE_F32LE	
362	Image_data	Lt_PQ02		H5T_STD_U16LE	4320	8640			gzip	4	256	256			Offset_reflectance	-1.34805	H5T_IEEE_F32LE	
363	Image_data	Lt_PU01		H5T_STD_U16LE	4320	8640			gzip	4	256	256			Error_DN	65535	H5T_STD_I32LE	
364	Image_data	Lt_PU01		H5T_STD_U16LE	4320	8640			gzip	4	256	256			Spatial_resolution	0.0416667	H5T_IEEE_F32LE	
365	Image_data	Lt_PU01		H5T_STD_U16LE	4320	8640			gzip	4	256	256			Spatial_resolution_unit	degree	H5T_C_S1	
366	Image_data	Lt_PU01		H5T_STD_U16LE	4320	8640			gzip	4	256	256			Center_wavelength	672.568	H5T_IEEE_F32LE	
367	Image_data	Lt_PU01		H5T_STD_U16LE	4320	8640			gzip	4	256	256			Center_wavelength_unit	nm	H5T_C_S1	
368	Image_data	Lt_PU01		H5T_STD_U16LE	4320	8640			gzip	4	256	256			Band_width	20.9	H5T_IEEE_F32LE	
369	Image_data	Lt_PU01		H5T_STD_U16LE	4320	8640			gzip	4	256	256			Band_width_unit	nm	H5T_C_S1	

No.	Group	Dataset	Dataset Description	Type	1Dim	2Dim	3Dim	4Dim	Compress	Compress Lv.	Chunk1Dim	Chunk2Dim	Chunk3Dim	Chunk4Dim	Attribute	Attribute Value	Attribute type	Attribute Note
370	Image_data	Lt_PU01		H5T_STD_U16LE	4320	8640			gzip	4	256	256			Saturation_radiance	293.0	H5T_IEEE_F32LE	
371	Image_data	Lt_PU01		H5T_STD_U16LE	4320	8640			gzip	4	256	256			Saturation_radiance_unit	W/m^2/um/sr	H5T_C_S1	
372	Image_data	Lt_PU01		H5T_STD_U16LE	4320	8640			gzip	4	256	256			Band_weighted_TOA_solar_irradiance	1480.9	H5T_IEEE_F32LE	
373	Image_data	Lt_PU01		H5T_STD_U16LE	4320	8640			gzip	4	256	256			Band_weighted_TOA_solar_irradiance_unit	W/m^2/um	H5T_C_S1	
374	Image_data	Lt_PU01		H5T_STD_U16LE	4320	8640			gzip	4	256	256			Slope_reflectance	1.94411e-05	H5T_IEEE_F32LE	
375	Image_data	Lt_PU01		H5T_STD_U16LE	4320	8640			gzip	4	256	256			Offset_reflectance	-0.637028	H5T_IEEE_F32LE	
376	Image_data	Lt_PU01		H5T_STD_U16LE	4320	8640			gzip	4	256	256			Data_description	TOA radiance of P01 U component: L_U[W/m^2/sr/um]=DN*Slope+Offset; TOA reflectance of P01 U component: r_U[L_U*pi/(F0/d^2)]=DN*Slope_reflectance+Offset_reflectance	H5T_C_S1	
377	Image_data	Lt_PU01		H5T_STD_U16LE	4320	8640			gzip	4	256	256			Unit	W/m^2/um/sr	H5T_C_S1	
378	Image_data	Lt_PU01		H5T_STD_U16LE	4320	8640			gzip	4	256	256			Slope	0.00917753	H5T_IEEE_F32LE	
379	Image_data	Lt_PU01		H5T_STD_U16LE	4320	8640			gzip	4	256	256			Offset	-300.72	H5T_IEEE_F32LE	
380	Image_data	Lt_PU01		H5T_STD_U16LE	4320	8640			gzip	4	256	256			Minimum_valid_DN	0	H5T_STD_I32LE	
381	Image_data	Lt_PU01		H5T_STD_U16LE	4320	8640			gzip	4	256	256			Maximum_valid_DN	65534	H5T_STD_I32LE	
382	Image_data	Lt_PU02		H5T_STD_U16LE	4320	8640			gzip	4	256	256			Data_description	TOA radiance of P02 U component: L_U[W/m^2/sr/um]=DN*Slope+Offset; TOA reflectance of P02 U component: r_U[L_U*pi/(F0/d^2)]=DN*Slope_reflectance+Offset_reflectance	H5T_C_S1	
383	Image_data	Lt_PU02		H5T_STD_U16LE	4320	8640			gzip	4	256	256			Unit	W/m^2/um/sr	H5T_C_S1	
384	Image_data	Lt_PU02		H5T_STD_U16LE	4320	8640			gzip	4	256	256			Slope	0.0123588	H5T_IEEE_F32LE	
385	Image_data	Lt_PU02		H5T_STD_U16LE	4320	8640			gzip	4	256	256			Offset	-404.96	H5T_IEEE_F32LE	
386	Image_data	Lt_PU02		H5T_STD_U16LE	4320	8640			gzip	4	256	256			Minimum_valid_DN	0	H5T_STD_I32LE	
387	Image_data	Lt_PU02		H5T_STD_U16LE	4320	8640			gzip	4	256	256			Maximum_valid_DN	65534	H5T_STD_I32LE	
388	Image_data	Lt_PU02		H5T_STD_U16LE	4320	8640			gzip	4	256	256			Error_DN	65535	H5T_STD_I32LE	
389	Image_data	Lt_PU02		H5T_STD_U16LE	4320	8640			gzip	4	256	256			Spatial_resolution	0.0416667	H5T_IEEE_F32LE	
390	Image_data	Lt_PU02		H5T_STD_U16LE	4320	8640			gzip	4	256	256			Spatial_resolution_unit	degree	H5T_C_S1	
391	Image_data	Lt_PU02		H5T_STD_U16LE	4320	8640			gzip	4	256	256			Center_wavelength	866.686	H5T_IEEE_F32LE	
392	Image_data	Lt_PU02		H5T_STD_U16LE	4320	8640			gzip	4	256	256			Center_wavelength_unit	nm	H5T_C_S1	
393	Image_data	Lt_PU02		H5T_STD_U16LE	4320	8640			gzip	4	256	256			Band_width	20.3	H5T_IEEE_F32LE	
394	Image_data	Lt_PU02		H5T_STD_U16LE	4320	8640			gzip	4	256	256			Band_width_unit	nm	H5T_C_S1	
395	Image_data	Lt_PU02		H5T_STD_U16LE	4320	8640			gzip	4	256	256			Saturation_radiance	396.0	H5T_IEEE_F32LE	
396	Image_data	Lt_PU02		H5T_STD_U16LE	4320	8640			gzip	4	256	256			Saturation_radiance_unit	W/m^2/um/sr	H5T_C_S1	
397	Image_data	Lt_PU02		H5T_STD_U16LE	4320	8640			gzip	4	256	256			Band_weighted_TOA_solar_irradiance	945.389	H5T_IEEE_F32LE	
398	Image_data	Lt_PU02		H5T_STD_U16LE	4320	8640			gzip	4	256	256			Band_weighted_TOA_solar_irradiance_unit	W/m^2/um	H5T_C_S1	
399	Image_data	Lt_PU02		H5T_STD_U16LE	4320	8640			gzip	4	256	256			Slope_reflectance	4.11405e-05	H5T_IEEE_F32LE	
400	Image_data	Lt_PU02		H5T_STD_U16LE	4320	8640			gzip	4	256	256			Offset_reflectance	-1.34805	H5T_IEEE_F32LE	
401	Image_data	Lt_SW01		H5T_STD_U16LE	4320	8640			gzip	4	256	256			Data_description	TOA radiance of SW03: Lt[W/m^2/sr/um]=DN*Slope+Offset; TOA reflectance of SW03: rt[Lt*pi/(F0/d^2)]=DN*Slope_reflectance+Offset_reflectance	H5T_C_S1	
402	Image_data	Lt_SW01		H5T_STD_U16LE	4320	8640			gzip	4	256	256			Unit	W/m^2/um/sr	H5T_C_S1	
403	Image_data	Lt_SW01		H5T_STD_U16LE	4320	8640			gzip	4	256	256			Slope	0.018972	H5T_IEEE_F32LE	
404	Image_data	Lt_SW01		H5T_STD_U16LE	4320	8640			gzip	4	256	256			Offset	-25.9	H5T_IEEE_F32LE	
405	Image_data	Lt_SW01		H5T_STD_U16LE	4320	8640			gzip	4	256	256			Minimum_valid_DN	0	H5T_STD_I32LE	
406	Image_data	Lt_SW01		H5T_STD_U16LE	4320	8640			gzip	4	256	256			Maximum_valid_DN	65534	H5T_STD_I32LE	
407	Image_data	Lt_SW01		H5T_STD_U16LE	4320	8640			gzip	4	256	256			Error_DN	65535	H5T_STD_I32LE	
408	Image_data	Lt_SW01		H5T_STD_U16LE	4320	8640			gzip	4	256	256			Spatial_resolution	0.0416667	H5T_IEEE_F32LE	
409	Image_data	Lt_SW01		H5T_STD_U16LE	4320	8640			gzip	4	256	256			Spatial_resolution_unit	degree	H5T_C_S1	
410	Image_data	Lt_SW01		H5T_STD_U16LE	4320	8640			gzip	4	256	256			Center_wavelength	1054.99	H5T_IEEE_F32LE	
411	Image_data	Lt_SW01		H5T_STD_U16LE	4320	8640			gzip	4	256	256			Center_wavelength_unit	nm	H5T_C_S1	
412	Image_data	Lt_SW01		H5T_STD_U16LE	4320	8640			gzip	4	256	256			Band_width	21.4	H5T_IEEE_F32LE	
413	Image_data	Lt_SW01		H5T_STD_U16LE	4320	8640			gzip	4	256	256			Band_width_unit	nm	H5T_C_S1	
414	Image_data	Lt_SW01		H5T_STD_U16LE	4320	8640			gzip	4	256	256			Saturation_radiance	259.0	H5T_IEEE_F32LE	
415	Image_data	Lt_SW01		H5T_STD_U16LE	4320	8640			gzip	4	256	256			Saturation_radiance_unit	W/m^2/um/sr	H5T_C_S1	
416	Image_data	Lt_SW01		H5T_STD_U16LE	4320	8640			gzip	4	256	256			Band_weighted_TOA_solar_irradiance	637.385	H5T_IEEE_F32LE	
417	Image_data	Lt_SW01		H5T_STD_U16LE	4320	8640			gzip	4	256	256			Band_weighted_TOA_solar_irradiance_unit	W/m^2/um	H5T_C_S1	
418	Image_data	Lt_SW01		H5T_STD_U16LE	4320	8640			gzip	4	256	256			Slope_reflectance	9.34648e-05	H5T_IEEE_F32LE	
419	Image_data	Lt_SW01		H5T_STD_U16LE	4320	8640			gzip	4	256	256			Offset_reflectance	-0.127595	H5T_IEEE_F32LE	
420	Image_data	Lt_SW02		H5T_STD_U16LE	4320	8640			gzip	4	256	256			Unit	W/m^2/um/sr	H5T_C_S1	
421	Image_data	Lt_SW02		H5T_STD_U16LE	4320	8640			gzip	4	256	256			Band_width_unit	nm	H5T_C_S1	
422	Image_data	Lt_SW02		H5T_STD_U16LE	4320	8640			gzip	4	256	256			Data_description	TOA radiance of SW04: Lt[W/m^2/sr/um]=DN*Slope+Offset; TOA reflectance of SW04: rt[Lt*pi/(F0/d^2)]=DN*Slope_reflectance+Offset_reflectance	H5T_C_S1	
423	Image_data	Lt_SW02		H5T_STD_U16LE	4320	8640			gzip	4	256	256			Slope	0.00788915	H5T_IEEE_F32LE	
424	Image_data	Lt_SW02		H5T_STD_U16LE	4320	8640			gzip	4	256	256			Offset	-10.77	H5T_IEEE_F32LE	
425	Image_data	Lt_SW02		H5T_STD_U16LE	4320	8640			gzip	4	256	256			Minimum_valid_DN	0	H5T_STD_I32LE	
426	Image_data	Lt_SW02		H5T_STD_U16LE	4320	8640			gzip	4	256	256			Maximum_valid_DN	65534	H5T_STD_I32LE	
427	Image_data	Lt_SW02		H5T_STD_U16LE	4320	8640			gzip	4	256	256			Error_DN	65535	H5T_STD_I32LE	
428	Image_data	Lt_SW02		H5T_STD_U16LE	4320	8640			gzip	4	256	256			Spatial_resolution	0.0416667	H5T_IEEE_F32LE	
429	Image_data	Lt_SW02		H5T_STD_U16LE	4320	8640			gzip	4	256	256			Spatial_resolution_unit	degree	H5T_C_S1	
430	Image_data	Lt_SW02		H5T_STD_U16LE	4320	8640			gzip	4	256	256			Center_wavelength	1385.35	H5T_IEEE_F32LE	
431	Image_data	Lt_SW02		H5T_STD_U16LE	4320	8640			gzip	4	256	256			Center_wavelength_unit	nm	H5T_C_S1	
432	Image_data	Lt_SW02		H5T_STD_U16LE	4320	8640			gzip	4	256	256			Band_width	20.2	H5T_IEEE_F32LE	
433	Image_data	Lt_SW02		H5T_STD_U16LE	4320	8640			gzip	4	256	256			Saturation_radiance	107.7	H5T_IEEE_F32LE	
434	Image_data	Lt_SW02		H5T_STD_U16LE	4320	8640			gzip	4	256	256			Saturation_radiance_unit	W/m^2/um/sr	H5T_C_S1	
435	Image_data	Lt_SW02		H5T_STD_U16LE	4320	8640			gzip	4	256	256			Band_weighted_TOA_solar_irradiance	356.122	H5T_IEEE_F32LE	
436	Image_data	Lt_SW02		H5T_STD_U16LE	4320	8640			gzip	4	256	256			Band_weighted_TOA_solar_irradiance_unit	W/m^2/um	H5T_C_S1	
437	Image_data	Lt_SW02		H5T_STD_U16LE	4320	8640			gzip	4	256	256			Slope_reflectance	6.95616e-05	H5T_IEEE_F32LE	
438	Image_data	Lt_SW02		H5T_STD_U16LE	4320	8640			gzip	4	256	256			Offset_reflectance	-0.0949631	H5T_IEEE_F32LE	
439	Image_data	Lt_SW03		H5T_STD_U16LE	4320	8640			gzip	4	256	256			Data_description	TOA radiance of SW05: Lt[W/m^2/sr/um]=DN*Slope+Offset; TOA reflectance of SW05: rt[Lt*pi/(F0/d^2)]=DN*Slope_reflectance+Offset_reflectance	H5T_C_S1	
440	Image_data	Lt_SW03		H5T_STD_U16LE	4320	8640			gzip	4	256	256			Unit	W/m^2/um/sr	H5T_C_S1	
441	Image_data	Lt_SW03		H5T_STD_U16LE	4320	8640			gzip	4	256	256			Slope	0.00367721	H5T_IEEE_F32LE	
442	Image_data	Lt_SW03		H5T_STD_U16LE	4320	8640			gzip	4	256	256			Offset	-5.02	H5T_IEEE_F32LE	
443	Image_data	Lt_SW03		H5T_STD_U16LE	4320	8640			gzip	4	256	256			Minimum_valid_DN	0	H5T_STD_I32LE	
444	Image_data	Lt_SW03		H5T_STD_U16LE	4320	8640			gzip	4	256	256			Maximum_valid_DN	65534	H5T_STD_I32LE	
445	Image_data	Lt_SW03		H5T_STD_U16LE	4320	8640			gzip	4	256	256			Error_DN	65535	H5T_STD_I32LE	
446	Image_data	Lt_SW03		H5T_STD_U16LE	4320	8640			gzip	4	256	256			Spatial_resolution	0.0416667	H5T_IEEE_F32LE	
447	Image_data	Lt_SW03		H5T_STD_U16LE	4320	8640			gzip	4	256	256			Spatial_resolution_unit	degree	H5T_C_S1	
448	Image_data	Lt_SW03		H5T_STD_U16LE	4320	8640			gzip	4	256	256			Center_wavelength	1634.51	H5T_IEEE_F32LE	
449	Image_data	Lt_SW03		H5T_STD_U16LE	4320	8640			gzip	4	256	256			Center_wavelength_unit	nm	H5T_C_S1	
450	Image_data	Lt_SW03		H5T_STD_U16LE	4320	8640			gzip	4	256	256			Band_width	195.8	H5T_IEEE_F32LE	
451	Image_data	Lt_SW03		H5T_STD_U16LE	4320	8640			gzip	4	256	256			Band_width_unit	nm	H5T_C_S1	
452	Image_data	Lt_SW03		H5T_STD_U16LE	4320	8640			gzip	4	256	256			Saturation_radiance	50.2	H5T_IEEE_F32LE	
453	Image_data	Lt_SW03		H5T_STD_U16LE	4320	8640			gzip	4	256	256			Saturation_radiance_unit	W/m^2/um/sr	H5T_C_S1	
454	Image_data	Lt_SW03		H5T_STD_U16LE	4320	8640			gzip	4	256	256			Band_weighted_TOA_solar_irradiance	234.218	H5T_IEEE_F32LE	
455	Image_data	Lt_SW03		H5T_STD_U16LE	4320	8640			gzip	4	256	256			Band_weighted_TOA_solar_irradiance_unit	W/m^2/um	H5T_C_S1	
456	Image_data	Lt_SW03		H5T_STD_U16LE	4320	8640			gzip	4	256	256			Slope_reflectance	4.92979e-05	H5T_IEEE_F32LE	
457	Image_data	Lt_SW03		H5T_STD_U16LE	4320	8640			gzip	4	256	256			Offset_reflectance	-0.0672998	H5T_IEEE_F32LE	
458	Image_data	Lt_SW04		H5T_STD_U16LE	4320	8640			gzip	4	256	256			Data_description	TOA radiance of SW06: Lt[W/m^2/sr/um]=DN*Slope+Offset; TOA reflectance of SW06: rt[Lt*pi/(F0/d^2)]=DN*Slope_reflectance+Offset_reflectance	H5T_C_S1	
459	Image_data	Lt_SW04		H5T_STD_U16LE	4320	8640			gzip	4	256	256			Unit	W/m^2/um/sr	H5T_C_S1	
460	Image_data	Lt_SW04		H5T_STD_U16LE	4320	8640			gzip	4	256	256			Slope	0.00147967	H5T_IEEE_F32LE	
461	Image_data	Lt_SW04		H5T_STD_U16LE	4320	8640			gzip	4	256	256			Offset	-2.02	H5T_IEEE_F32LE	
462	Image_data	Lt_SW04		H5T_STD_U16LE	4320	8640			gzip	4	256	256			Minimum_valid_DN	0	H5T_STD_I32LE	
463	Image_data	Lt_SW04		H5T_STD_U16LE	4320	8640			gzip	4	256	256			Maximum_valid_DN	65534	H5T_STD_I32LE	
464	Image_data	Lt_SW04		H5T_STD_U16LE	4320	8640			gzip	4	256	256			Error_DN	65535	H5T_STD_I32LE	
465	Image_data	Lt_SW04		H5T_STD_U16LE	4320	8640			gzip	4	256	256			Spatial_resolution	0.0416667	H5T_IEEE_F32LE	
466	Image_data	Lt_SW04		H5T_STD_U16LE	4320	8640			gzip	4	256	256			Spatial_resolution_unit	degree	H5T_C_S1	
467	Image_data	Lt_SW04		H5T_STD_U16LE	4320	8640			gzip	4	256	256			Center_wavelength	2209.48	H5T_IEEE_F32LE	
468	Image_data	Lt_SW04		H5T_STD_U16LE	4320	8640			gzip	4	256	256			Center_wavelength_unit	nm	H5T_C_S1	
469	Image_data	Lt_SW04		H5T_STD_U16LE	4320	8640			gzip	4	256	256			Band_width	50.8	H5T_IEEE_F32LE	
470	Image_data	Lt_SW04		H5T_STD_U16LE	4320	8640			gzip	4	256	256			Band_width_unit	nm	H5T_C_S1	
471	Image_data	Lt_SW04		H5T_STD_U16LE	4320	8640			gzip	4	256	256			Saturation_radiance	20.2	H5T_IEEE_F32LE	
472	Image_data	Lt_SW04		H5T_STD_U16LE	4320	8640			gzip	4	256	256			Saturation_radiance_unit	W/m^2/um/sr	H5T_C_S1	
473	Image_data	Lt_SW04		H5T_STD_U16LE	4320	8640			gzip	4	256	256			Band_weighted_TOA_solar_irradiance	83.0525	H5T_IEEE_F32LE	
474	Image_data	Lt_SW04		H5T_STD_U16LE	4320	8640			gzip	4	256	256			Band_weighted_TOA_solar_irradiance_unit	W/m^2/um	H5T_C_S1	
475	Image_data	Lt_SW04		H5T_STD_U16LE	4320	8640			gzip	4	256	256			Slope_reflectance	5.59445e-05	H5T_IEEE_F32LE	
476	Image_data	Lt_SW04		H5T_STD_U16LE	4320	8640			gzip	4	256	256			Offset_reflectance	-0.0763736	H5T_IEEE_F32LE	
477	Image_data	Lt_TI01		H5T_STD_U16LE	4320	8640			gzip	4	256	256			Data_description	TOA radiance of 03: Lt[W/m^2/sr/um]=DN*Slope+Offset	H5T_C_S1	
478	Image_data	Lt_TI01		H5T_STD_U16LE	4320	8640			gzip	4	256	256			Unit	W/m^2/um/sr	H5T_C_S1	
479	Image_data	Lt_TI01		H5T_STD_U16LE	4320	8640			gzip	4	256	256			Slope	0.00120864	H5T_IEEE_F32LE	
480	Image_data	Lt_TI01		H5T_STD_U16LE	4320	8640			gzip	4	256	256			Offset	-1.65	H5T_IEEE_F32LE	
481	Image_data	Lt_TI01		H5T_STD_U16LE	4320	8640			gzip	4	256	256			Minimum_valid_DN	0	H5T_STD_I32LE	
482	Image_data	Lt_TI01		H5T_STD_U16LE	4320	8640			gzip	4	256	256			Maximum_valid_DN	65534	H5T_STD_I32LE	
483	Image_data	Lt_TI01		H5T_STD_U16LE	4320	8640			gzip	4	256	256			Error_DN	65535	H5T_STD_I32LE	
484	Image_data	Lt_TI01		H5T_STD_U16LE	4320	8640			gzip	4	256	256			Spatial_resolution	0.0416667	H5T_IEEE_F32LE	
485	Image_data	Lt_TI01		H5T_STD_U16LE	4320	8640			gzip	4	256	256			Spatial_resolution_unit	degree	H5T_C_S1	
486	Image_data	Lt_TI01		H5T_STD_U16LE	4320	8640			gzip	4	256	256			Center_wavelength	10788.6	H5T_IEEE_F32LE	
487	Image_data	Lt_TI01		H5T_STD_U16LE	4320	8640			gzip	4	256	256			Center_wavelength_unit	nm	H5T_C_S1	
488	Image_data	Lt_TI01		H5T_STD_U16LE	4320	8640			gzip	4	256	256			Band_width	763.2	H5T_IEEE_F32LE	
489	Image_data	Lt_TI01		H5T_STD_U16LE	4320	8640			gzip	4	256	256			Band_width_unit	nm	H5T_C_S1	
490	Image_data	Lt_TI01		H5T_STD_U16LE	4320	8640			gzip	4	256	256			Saturation_radiance	20.0	H5T_IEEE_F32LE	
491	Image_data	Lt_TI01		H5T_STD_U16LE	4320	8640			gzip	4	256	256			Saturation_radiance_unit	W/m^2/um/sr	H5T_C_S1	
492	Image_data	Lt_TI02		H5T_STD_U16LE	4320	8640			gzip	4	256	256			Data_description	TOA radiance of 04: Lt[W/m^2/sr/um]=DN*Slope+Offset	H5T_C_S1	
493	Image_data	Lt_TI02		H5T_STD_U16LE	4320	8640			gzip	4	256	256			Unit	W/m^2/um/sr	H5T_C_S1	
494	Image_data	Lt_TI02		H5T_STD_U16LE	4320	8640			gzip	4	256	256			Slope	0.00106947	H5T_IEEE_F32LE	
495	Image_data	Lt_TI02		H5T_STD_U16LE	4320	8640			gzip	4	256	256			Offset	-1.46	H5T_IEEE_F32LE	
496	Image_data	Lt_TI02		H5T_STD_U16LE	4320	8640			gzip	4	256	256			Minimum_valid_DN	0	H5T_STD_I32LE	
497	Image_data	Lt_TI02		H5T_STD_U16LE	4320	8640			gzip	4	256	256			Maximum_valid_DN	65534	H5T_STD_I32LE	
498	Image_data	Lt_TI02		H5T_STD_U16LE	4320	8640			gzip	4	256	256			Error_DN	65535	H5T_STD_I32LE	
499	Image_data	Lt_TI02		H5T_STD_U16LE	4320	8640			gzip	4	256	256			Spatial_resolution	0.0416667	H5T_IEEE_F32LE	

No.	Group	Dataset	Dataset Description	Type	1Dim	2Dim	3Dim	4Dim	Compress	Compress Lv.	Chunk1Dim	Chunk2Dim	Chunk3Dim	Chunk4Dim	Attribute	Attribute Value	Attribute type	Attribute Note
500	Image_data	Lt_TIO2		H5T_STD_U16LE	4320	8640			gzip	4	256	256			Spatial_resolution_unit	degree	H5T_C_S1	
501	Image_data	Lt_TIO2		H5T_STD_U16LE	4320	8640			gzip	4	256	256			Center_wavelength	11955.1	H5T_IEEE_F32LE	
502	Image_data	Lt_TIO2		H5T_STD_U16LE	4320	8640			gzip	4	256	256			Center_wavelength_unit	nm	H5T_C_S1	
503	Image_data	Lt_TIO2		H5T_STD_U16LE	4320	8640			gzip	4	256	256			Band_width	783.0	H5T_IEEE_F32LE	
504	Image_data	Lt_TIO2		H5T_STD_U16LE	4320	8640			gzip	4	256	256			Band_width_unit	nm	H5T_C_S1	
505	Image_data	Lt_TIO2		H5T_STD_U16LE	4320	8640			gzip	4	256	256			Saturation_radiance	20.0	H5T_IEEE_F32LE	
506	Image_data	Lt_TIO2		H5T_STD_U16LE	4320	8640			gzip	4	256	256			Saturation_radiance_unit	W/m^2/um/sr	H5T_C_S1	
507	Image_data	Lt_VN01		H5T_STD_U16LE	4320	8640			gzip	4	256	256			Data_description	TOA radiance of VN01: Lt[W/m^2/sr/um]=DN*Slope+Offset; TOA reflectance of VN01: rt[Lt*pi/(F0/d^2)]=DN*Slope_reflectance+Offset_reflectance	H5T_C_S1	
508	Image_data	Lt_VN01		H5T_STD_U16LE	4320	8640			gzip	4	256	256			Unit	W/m^2/um/sr	H5T_C_S1	
509	Image_data	Lt_VN01		H5T_STD_U16LE	4320	8640			gzip	4	256	256			Slope	0.0175803	H5T_IEEE_F32LE	
510	Image_data	Lt_VN01		H5T_STD_U16LE	4320	8640			gzip	4	256	256			Offset	-24.0	H5T_IEEE_F32LE	
511	Image_data	Lt_VN01		H5T_STD_U16LE	4320	8640			gzip	4	256	256			Minimum_valid_DN	0	H5T_STD_I32LE	
512	Image_data	Lt_VN01		H5T_STD_U16LE	4320	8640			gzip	4	256	256			Maximum_valid_DN	65534	H5T_STD_I32LE	
513	Image_data	Lt_VN01		H5T_STD_U16LE	4320	8640			gzip	4	256	256			Error_DN	65535	H5T_STD_I32LE	
514	Image_data	Lt_VN01		H5T_STD_U16LE	4320	8640			gzip	4	256	256			Spatial_resolution	0.0416667	H5T_IEEE_F32LE	
515	Image_data	Lt_VN01		H5T_STD_U16LE	4320	8640			gzip	4	256	256			Spatial_resolution_unit	degree	H5T_C_S1	
516	Image_data	Lt_VN01		H5T_STD_U16LE	4320	8640			gzip	4	256	256			Center_wavelength	380.03	H5T_IEEE_F32LE	
517	Image_data	Lt_VN01		H5T_STD_U16LE	4320	8640			gzip	4	256	256			Center_wavelength_unit	nm	H5T_C_S1	
518	Image_data	Lt_VN01		H5T_STD_U16LE	4320	8640			gzip	4	256	256			Band_width	10.7	H5T_IEEE_F32LE	
519	Image_data	Lt_VN01		H5T_STD_U16LE	4320	8640			gzip	4	256	256			Band_width_unit	nm	H5T_C_S1	
520	Image_data	Lt_VN01		H5T_STD_U16LE	4320	8640			gzip	4	256	256			Saturation_radiance	240.0	H5T_IEEE_F32LE	
521	Image_data	Lt_VN01		H5T_STD_U16LE	4320	8640			gzip	4	256	256			Saturation_radiance_unit	W/m^2/um/sr	H5T_C_S1	
522	Image_data	Lt_VN01		H5T_STD_U16LE	4320	8640			gzip	4	256	256			Band_weighted_TOA_solar_irradiance	1076.68	H5T_IEEE_F32LE	
523	Image_data	Lt_VN01		H5T_STD_U16LE	4320	8640			gzip	4	256	256			Band_weighted_TOA_solar_irradiance_unit	W/m^2/um	H5T_C_S1	
524	Image_data	Lt_VN01		H5T_STD_U16LE	4320	8640			gzip	4	256	256			Slope_reflectance	5.12699e-05	H5T_IEEE_F32LE	
525	Image_data	Lt_VN01		H5T_STD_U16LE	4320	8640			gzip	4	256	256			Offset_reflectance	-0.069992	H5T_IEEE_F32LE	
526	Image_data	Lt_VN02		H5T_STD_U16LE	4320	8640			gzip	4	256	256			Data_description	TOA radiance of VN02: Lt[W/m^2/sr/um]=DN*Slope+Offset; TOA reflectance of VN02: rt[Lt*pi/(F0/d^2)]=DN*Slope_reflectance+Offset_reflectance	H5T_C_S1	
527	Image_data	Lt_VN02		H5T_STD_U16LE	4320	8640			gzip	4	256	256			Unit	W/m^2/um/sr	H5T_C_S1	
528	Image_data	Lt_VN02		H5T_STD_U16LE	4320	8640			gzip	4	256	256			Slope	0.0223416	H5T_IEEE_F32LE	
529	Image_data	Lt_VN02		H5T_STD_U16LE	4320	8640			gzip	4	256	256			Offset	-30.5	H5T_IEEE_F32LE	
530	Image_data	Lt_VN02		H5T_STD_U16LE	4320	8640			gzip	4	256	256			Minimum_valid_DN	0	H5T_STD_I32LE	
531	Image_data	Lt_VN02		H5T_STD_U16LE	4320	8640			gzip	4	256	256			Maximum_valid_DN	65534	H5T_STD_I32LE	
532	Image_data	Lt_VN02		H5T_STD_U16LE	4320	8640			gzip	4	256	256			Error_DN	65535	H5T_STD_I32LE	
533	Image_data	Lt_VN02		H5T_STD_U16LE	4320	8640			gzip	4	256	256			Spatial_resolution	0.0416667	H5T_IEEE_F32LE	
534	Image_data	Lt_VN02		H5T_STD_U16LE	4320	8640			gzip	4	256	256			Spatial_resolution_unit	degree	H5T_C_S1	
535	Image_data	Lt_VN02		H5T_STD_U16LE	4320	8640			gzip	4	256	256			Center_wavelength	412.511	H5T_IEEE_F32LE	
536	Image_data	Lt_VN02		H5T_STD_U16LE	4320	8640			gzip	4	256	256			Center_wavelength_unit	nm	H5T_C_S1	
537	Image_data	Lt_VN02		H5T_STD_U16LE	4320	8640			gzip	4	256	256			Band_width	10.4	H5T_IEEE_F32LE	
538	Image_data	Lt_VN02		H5T_STD_U16LE	4320	8640			gzip	4	256	256			Band_width_unit	nm	H5T_C_S1	
539	Image_data	Lt_VN02		H5T_STD_U16LE	4320	8640			gzip	4	256	256			Saturation_radiance	305.0	H5T_IEEE_F32LE	
540	Image_data	Lt_VN02		H5T_STD_U16LE	4320	8640			gzip	4	256	256			Saturation_radiance_unit	W/m^2/um/sr	H5T_C_S1	
541	Image_data	Lt_VN02		H5T_STD_U16LE	4320	8640			gzip	4	256	256			Band_weighted_TOA_solar_irradiance	1687.92	H5T_IEEE_F32LE	
542	Image_data	Lt_VN02		H5T_STD_U16LE	4320	8640			gzip	4	256	256			Band_weighted_TOA_solar_irradiance_unit	W/m^2/um	H5T_C_S1	
543	Image_data	Lt_VN02		H5T_STD_U16LE	4320	8640			gzip	4	256	256			Slope_reflectance	4.15612e-05	H5T_IEEE_F32LE	
544	Image_data	Lt_VN02		H5T_STD_U16LE	4320	8640			gzip	4	256	256			Offset_reflectance	-0.056738	H5T_IEEE_F32LE	
545	Image_data	Lt_VN03		H5T_STD_U16LE	4320	8640			gzip	4	256	256			Unit	W/m^2/um/sr	H5T_C_S1	
546	Image_data	Lt_VN03		H5T_STD_U16LE	4320	8640			gzip	4	256	256			Data_description	TOA radiance of VN03: Lt[W/m^2/sr/um]=DN*Slope+Offset; TOA reflectance of VN03: rt[Lt*pi/(F0/d^2)]=DN*Slope_reflectance+Offset_reflectance	H5T_C_S1	
547	Image_data	Lt_VN03		H5T_STD_U16LE	4320	8640			gzip	4	256	256			Slope	0.0334758	H5T_IEEE_F32LE	
548	Image_data	Lt_VN03		H5T_STD_U16LE	4320	8640			gzip	4	256	256			Offset	-45.7	H5T_IEEE_F32LE	
549	Image_data	Lt_VN03		H5T_STD_U16LE	4320	8640			gzip	4	256	256			Minimum_valid_DN	0	H5T_STD_I32LE	
550	Image_data	Lt_VN03		H5T_STD_U16LE	4320	8640			gzip	4	256	256			Maximum_valid_DN	65534	H5T_STD_I32LE	
551	Image_data	Lt_VN03		H5T_STD_U16LE	4320	8640			gzip	4	256	256			Error_DN	65535	H5T_STD_I32LE	
552	Image_data	Lt_VN03		H5T_STD_U16LE	4320	8640			gzip	4	256	256			Spatial_resolution	0.0416667	H5T_IEEE_F32LE	
553	Image_data	Lt_VN03		H5T_STD_U16LE	4320	8640			gzip	4	256	256			Spatial_resolution_unit	degree	H5T_C_S1	
554	Image_data	Lt_VN03		H5T_STD_U16LE	4320	8640			gzip	4	256	256			Center_wavelength	443.24	H5T_IEEE_F32LE	
555	Image_data	Lt_VN03		H5T_STD_U16LE	4320	8640			gzip	4	256	256			Center_wavelength_unit	nm	H5T_C_S1	
556	Image_data	Lt_VN03		H5T_STD_U16LE	4320	8640			gzip	4	256	256			Band_width	10.2	H5T_IEEE_F32LE	
557	Image_data	Lt_VN03		H5T_STD_U16LE	4320	8640			gzip	4	256	256			Band_width_unit	nm	H5T_C_S1	
558	Image_data	Lt_VN03		H5T_STD_U16LE	4320	8640			gzip	4	256	256			Saturation_radiance	457.0	H5T_IEEE_F32LE	
559	Image_data	Lt_VN03		H5T_STD_U16LE	4320	8640			gzip	4	256	256			Saturation_radiance_unit	W/m^2/um/sr	H5T_C_S1	
560	Image_data	Lt_VN03		H5T_STD_U16LE	4320	8640			gzip	4	256	256			Band_weighted_TOA_solar_irradiance	1871.43	H5T_IEEE_F32LE	
561	Image_data	Lt_VN03		H5T_STD_U16LE	4320	8640			gzip	4	256	256			Band_weighted_TOA_solar_irradiance_unit	W/m^2/um	H5T_C_S1	
562	Image_data	Lt_VN03		H5T_STD_U16LE	4320	8640			gzip	4	256	256			Slope_reflectance	5.61666e-05	H5T_IEEE_F32LE	
563	Image_data	Lt_VN03		H5T_STD_U16LE	4320	8640			gzip	4	256	256			Offset_reflectance	-0.0766768	H5T_IEEE_F32LE	
564	Image_data	Lt_VN04		H5T_STD_U16LE	4320	8640			gzip	4	256	256			Data_description	TOA radiance of VN04: Lt[W/m^2/sr/um]=DN*Slope+Offset; TOA reflectance of VN04: rt[Lt*pi/(F0/d^2)]=DN*Slope_reflectance+Offset_reflectance	H5T_C_S1	
565	Image_data	Lt_VN04		H5T_STD_U16LE	4320	8640			gzip	4	256	256			Unit	W/m^2/um/sr	H5T_C_S1	
566	Image_data	Lt_VN04		H5T_STD_U16LE	4320	8640			gzip	4	256	256			Slope	0.0107679	H5T_IEEE_F32LE	
567	Image_data	Lt_VN04		H5T_STD_U16LE	4320	8640			gzip	4	256	256			Offset	-14.7	H5T_IEEE_F32LE	
568	Image_data	Lt_VN04		H5T_STD_U16LE	4320	8640			gzip	4	256	256			Minimum_valid_DN	0	H5T_STD_I32LE	
569	Image_data	Lt_VN04		H5T_STD_U16LE	4320	8640			gzip	4	256	256			Maximum_valid_DN	65534	H5T_STD_I32LE	
570	Image_data	Lt_VN04		H5T_STD_U16LE	4320	8640			gzip	4	256	256			Error_DN	65535	H5T_STD_I32LE	
571	Image_data	Lt_VN04		H5T_STD_U16LE	4320	8640			gzip	4	256	256			Spatial_resolution	0.0416667	H5T_IEEE_F32LE	
572	Image_data	Lt_VN04		H5T_STD_U16LE	4320	8640			gzip	4	256	256			Spatial_resolution_unit	degree	H5T_C_S1	
573	Image_data	Lt_VN04		H5T_STD_U16LE	4320	8640			gzip	4	256	256			Center_wavelength	489.849	H5T_IEEE_F32LE	
574	Image_data	Lt_VN04		H5T_STD_U16LE	4320	8640			gzip	4	256	256			Center_wavelength_unit	nm	H5T_C_S1	
575	Image_data	Lt_VN04		H5T_STD_U16LE	4320	8640			gzip	4	256	256			Band_width	10.4	H5T_IEEE_F32LE	
576	Image_data	Lt_VN04		H5T_STD_U16LE	4320	8640			gzip	4	256	256			Band_width_unit	nm	H5T_C_S1	
577	Image_data	Lt_VN04		H5T_STD_U16LE	4320	8640			gzip	4	256	256			Saturation_radiance	147.0	H5T_IEEE_F32LE	
578	Image_data	Lt_VN04		H5T_STD_U16LE	4320	8640			gzip	4	256	256			Saturation_radiance_unit	W/m^2/um/sr	H5T_C_S1	
579	Image_data	Lt_VN04		H5T_STD_U16LE	4320	8640			gzip	4	256	256			Band_weighted_TOA_solar_irradiance	1911.01	H5T_IEEE_F32LE	
580	Image_data	Lt_VN04		H5T_STD_U16LE	4320	8640			gzip	4	256	256			Band_weighted_TOA_solar_irradiance_unit	W/m^2/um	H5T_C_S1	
581	Image_data	Lt_VN04		H5T_STD_U16LE	4320	8640			gzip	4	256	256			Slope_reflectance	1.76926e-05	H5T_IEEE_F32LE	
582	Image_data	Lt_VN04		H5T_STD_U16LE	4320	8640			gzip	4	256	256			Offset_reflectance	-0.0241534	H5T_IEEE_F32LE	
583	Image_data	Lt_VN05		H5T_STD_U16LE	4320	8640			gzip	4	256	256			Unit	W/m^2/um/sr	H5T_C_S1	
584	Image_data	Lt_VN05		H5T_STD_U16LE	4320	8640			gzip	4	256	256			Band_width_unit	nm	H5T_C_S1	
585	Image_data	Lt_VN05		H5T_STD_U16LE	4320	8640			gzip	4	256	256			Data_description	TOA radiance of VN05: Lt[W/m^2/sr/um]=DN*Slope+Offset; TOA reflectance of VN05: rt[Lt*pi/(F0/d^2)]=DN*Slope_reflectance+Offset_reflectance	H5T_C_S1	
586	Image_data	Lt_VN05		H5T_STD_U16LE	4320	8640			gzip	4	256	256			Slope	0.0262972	H5T_IEEE_F32LE	
587	Image_data	Lt_VN05		H5T_STD_U16LE	4320	8640			gzip	4	256	256			Offset	-35.9	H5T_IEEE_F32LE	
588	Image_data	Lt_VN05		H5T_STD_U16LE	4320	8640			gzip	4	256	256			Minimum_valid_DN	0	H5T_STD_I32LE	
589	Image_data	Lt_VN05		H5T_STD_U16LE	4320	8640			gzip	4	256	256			Maximum_valid_DN	65534	H5T_STD_I32LE	
590	Image_data	Lt_VN05		H5T_STD_U16LE	4320	8640			gzip	4	256	256			Error_DN	65535	H5T_STD_I32LE	
591	Image_data	Lt_VN05		H5T_STD_U16LE	4320	8640			gzip	4	256	256			Spatial_resolution	0.0416667	H5T_IEEE_F32LE	
592	Image_data	Lt_VN05		H5T_STD_U16LE	4320	8640			gzip	4	256	256			Spatial_resolution_unit	degree	H5T_C_S1	
593	Image_data	Lt_VN05		H5T_STD_U16LE	4320	8640			gzip	4	256	256			Center_wavelength	529.64	H5T_IEEE_F32LE	
594	Image_data	Lt_VN05		H5T_STD_U16LE	4320	8640			gzip	4	256	256			Center_wavelength_unit	nm	H5T_C_S1	
595	Image_data	Lt_VN05		H5T_STD_U16LE	4320	8640			gzip	4	256	256			Band_width	19.7	H5T_IEEE_F32LE	
596	Image_data	Lt_VN05		H5T_STD_U16LE	4320	8640			gzip	4	256	256			Saturation_radiance	359.0	H5T_IEEE_F32LE	
597	Image_data	Lt_VN05		H5T_STD_U16LE	4320	8640			gzip	4	256	256			Saturation_radiance_unit	W/m^2/um/sr	H5T_C_S1	
598	Image_data	Lt_VN05		H5T_STD_U16LE	4320	8640			gzip	4	256	256			Band_weighted_TOA_solar_irradiance	1824.74	H5T_IEEE_F32LE	
599	Image_data	Lt_VN05		H5T_STD_U16LE	4320	8640			gzip	4	256	256			Band_weighted_TOA_solar_irradiance_unit	W/m^2/um	H5T_C_S1	
600	Image_data	Lt_VN05		H5T_STD_U16LE	4320	8640			gzip	4	256	256			Slope_reflectance	4.52511e-05	H5T_IEEE_F32LE	
601	Image_data	Lt_VN05		H5T_STD_U16LE	4320	8640			gzip	4	256	256			Offset_reflectance	-0.0617752	H5T_IEEE_F32LE	
602	Image_data	Lt_VN06		H5T_STD_U16LE	4320	8640			gzip	4	256	256			Data_description	TOA radiance of VN06: Lt[W/m^2/sr/um]=DN*Slope+Offset; TOA reflectance of VN06: rt[Lt*pi/(F0/d^2)]=DN*Slope_reflectance+Offset_reflectance	H5T_C_S1	
603	Image_data	Lt_VN06		H5T_STD_U16LE	4320	8640			gzip	4	256	256			Unit	W/m^2/um/sr	H5T_C_S1	
604	Image_data	Lt_VN06		H5T_STD_U16LE	4320	8640			gzip	4	256	256			Slope	0.00695886	H5T_IEEE_F32LE	
605	Image_data	Lt_VN06		H5T_STD_U16LE	4320	8640			gzip	4	256	256			Offset	-9.5	H5T_IEEE_F32LE	
606	Image_data	Lt_VN06		H5T_STD_U16LE	4320	8640			gzip	4	256	256			Minimum_valid_DN	0	H5T_STD_I32LE	
607	Image_data	Lt_VN06		H5T_STD_U16LE	4320	8640			gzip	4	256	256			Maximum_valid_DN	65534	H5T_STD_I32LE	
608	Image_data	Lt_VN06		H5T_STD_U16LE	4320	8640			gzip	4	256	256			Error_DN	65535	H5T_STD_I32LE	
609	Image_data	Lt_VN06		H5T_STD_U16LE	4320	8640			gzip	4	256	256			Spatial_resolution	0.0416667	H5T_IEEE_F32LE	
610	Image_data	Lt_VN06		H5T_STD_U16LE	4320	8640			gzip	4	256	256			Spatial_resolution_unit	degree	H5T_C_S1	
611	Image_data	Lt_VN06		H5T_STD_U16LE	4320	8640			gzip	4	256	256			Center_wavelength	566.153	H5T_IEEE_F32LE	
612	Image_data	Lt_VN06		H5T_STD_U16LE	4320	8640			gzip	4	256	256			Center_wavelength_unit	nm	H5T_C_S1	
613	Image_data	Lt_VN06		H5T_STD_U16LE	4320	8640			gzip	4	256	256			Band_width	20.1	H5T_IEEE_F32LE	
614	Image_data	Lt_VN06		H5T_STD_U16LE	4320	8640			gzip	4	256	256			Band_width_unit	nm	H5T_C_S1	
615	Image_data	Lt_VN06		H5T_STD_U16LE	4320	8640			gzip	4	256	256			Saturation_radiance	95.0	H5T_IEEE_F32LE	
616	Image_data	Lt_VN06		H5T_STD_U16LE	4320	8640			gzip	4	256	256			Saturation_radiance_unit	W/m^2/um/sr	H5T_C_S1	
617	Image_data	Lt_VN06		H5T_STD_U16LE	4320	8640			gzip	4	256	256			Band_weighted_TOA_solar_irradiance	1771.68	H5T_IEEE_F32LE	
618	Image_data	Lt_VN06		H5T_STD_U16LE	4320	8640			gzip	4	256	256			Band_weighted_TOA_solar_irradiance_unit	W/m^2/um	H5T_C_S1	
619	Image_data	Lt_VN06		H5T_STD_U16LE	4320	8640			gzip	4	256	256			Slope_reflectance	1.23332e-05	H5T_IEEE_F32LE	
620	Image_data	Lt_VN06		H5T_STD_U16LE	4320	8640			gzip	4	256	256			Offset_reflectance	-0.0168368	H5T_IEEE_F32LE	
621	Image_data	Lt_VN07		H5T_STD_U16LE	4320	8640			gzip	4	256	256			Data_description	TOA radiance of VN07: Lt[W/m^2/sr/um]=DN*Slope+Offset; TOA reflectance of VN07: rt[Lt*pi/(F0/d^2)]=DN*Slope_reflectance+Offset_reflectance	H5T_C_S1	
622	Image_data	Lt_VN07		H5T_STD_U16LE	4320	8640			gzip	4	256	256			Unit	W/m^2/um/sr	H5T_C_S1	
623	Image_data	Lt_VN07		H5T_STD_U16LE	4320	8640			gzip	4	256	256			Slope	0.00505433	H5T_IEEE_F32LE	
624	Image_data	Lt_VN07		H5T_STD_U16LE	4320	8640			gzip	4	256	256			Offset	-6.9	H5T_IEEE_F32LE	
625	Image_data	Lt_VN07		H5T_STD_U16LE	4320	8640			gzip	4	256	256			Minimum_valid_DN	0	H5T_STD_I32LE	
626	Image_data	Lt_VN07		H5T_STD_U16LE	4320	8640			gzip	4	256	256			Maximum_valid_DN	65534	H5T_STD_I32LE	
627	Image_data	Lt_VN07		H5T_STD_U16LE	4320	8640			gzip	4	256	256			Error_DN	65535	H5T_STD_I32LE	
628	Image_data	Lt_VN07		H5T_STD_U16LE	4320	8640			gzip	4	256	256			Spatial_resolution	0.0416667	H5T_IEEE_F32LE	
629	Image_data	Lt_VN07		H5T_STD_U16LE	4320	8640			gzip	4	256	256			Spatial_resolution_unit	degree	H5T_C_S1	

No.	Group	Dataset	Dataset Description	Type	1Dim	2Dim	3Dim	4Dim	Compress	Compress Lv.	Chunk1Dim	Chunk2Dim	Chunk3Dim	Chunk4Dim	Attribute	Attribute Value	Attribute type	Attribute Note
630	Image_data	Lt_VN07		H5T_STD_U16LE	4320	8640			gzip	4	256	256			Center_wavelength	671.996	H5T_IEEE_F32LE	
631	Image_data	Lt_VN07		H5T_STD_U16LE	4320	8640			gzip	4	256	256			Center_wavelength_unit	nm	H5T_C_S1	
632	Image_data	Lt_VN07		H5T_STD_U16LE	4320	8640			gzip	4	256	256			Band_width	22.3	H5T_IEEE_F32LE	
633	Image_data	Lt_VN07		H5T_STD_U16LE	4320	8640			gzip	4	256	256			Band_width_unit	nm	H5T_C_S1	
634	Image_data	Lt_VN07		H5T_STD_U16LE	4320	8640			gzip	4	256	256			Saturation_radiance	69.0	H5T_IEEE_F32LE	
635	Image_data	Lt_VN07		H5T_STD_U16LE	4320	8640			gzip	4	256	256			Saturation_radiance_unit	W/m^2/um/sr	H5T_C_S1	
636	Image_data	Lt_VN07		H5T_STD_U16LE	4320	8640			gzip	4	256	256			Band_weighted_TOA_solar_irradiance	1481.27	H5T_IEEE_F32LE	
637	Image_data	Lt_VN07		H5T_STD_U16LE	4320	8640			gzip	4	256	256			Band_weighted_TOA_solar_irradiance_unit	W/m^2/um	H5T_C_S1	
638	Image_data	Lt_VN07		H5T_STD_U16LE	4320	8640			gzip	4	256	256			Slope_reflectance	1.07139e-05	H5T_IEEE_F32LE	
639	Image_data	Lt_VN07		H5T_STD_U16LE	4320	8640			gzip	4	256	256			Offset_reflectance	-0.0146262	H5T_IEEE_F32LE	
640	Image_data	Lt_VN08		H5T_STD_U16LE	4320	8640			gzip	4	256	256			Data_description	TOA radiance of VN08: Lt[W/m^2/sr/um]=DN*Slope+Offset; TOA reflectance of VN08: rt[Lt*pi/(F0/d^2)]=DN*Slope_reflectance+Offset_reflectance	H5T_C_S1	
641	Image_data	Lt_VN08		H5T_STD_U16LE	4320	8640			gzip	4	256	256			Unit	W/m^2/um/sr	H5T_C_S1	
642	Image_data	Lt_VN08		H5T_STD_U16LE	4320	8640			gzip	4	256	256			Slope	0.0156025	H5T_IEEE_F32LE	
643	Image_data	Lt_VN08		H5T_STD_U16LE	4320	8640			gzip	4	256	256			Offset	-21.3	H5T_IEEE_F32LE	
644	Image_data	Lt_VN08		H5T_STD_U16LE	4320	8640			gzip	4	256	256			Minimum_valid_DN	0	H5T_STD_I32LE	
645	Image_data	Lt_VN08		H5T_STD_U16LE	4320	8640			gzip	4	256	256			Maximum_valid_DN	65534	H5T_STD_I32LE	
646	Image_data	Lt_VN08		H5T_STD_U16LE	4320	8640			gzip	4	256	256			Error_DN	65535	H5T_STD_I32LE	
647	Image_data	Lt_VN08		H5T_STD_U16LE	4320	8640			gzip	4	256	256			Spatial_resolution	0.0416667	H5T_IEEE_F32LE	
648	Image_data	Lt_VN08		H5T_STD_U16LE	4320	8640			gzip	4	256	256			Spatial_resolution_unit	degree	H5T_C_S1	
649	Image_data	Lt_VN08		H5T_STD_U16LE	4320	8640			gzip	4	256	256			Center_wavelength	672.098	H5T_IEEE_F32LE	
650	Image_data	Lt_VN08		H5T_STD_U16LE	4320	8640			gzip	4	256	256			Center_wavelength_unit	nm	H5T_C_S1	
651	Image_data	Lt_VN08		H5T_STD_U16LE	4320	8640			gzip	4	256	256			Band_width	22.1	H5T_IEEE_F32LE	
652	Image_data	Lt_VN08		H5T_STD_U16LE	4320	8640			gzip	4	256	256			Band_width_unit	nm	H5T_C_S1	
653	Image_data	Lt_VN08		H5T_STD_U16LE	4320	8640			gzip	4	256	256			Saturation_radiance	213.0	H5T_IEEE_F32LE	
654	Image_data	Lt_VN08		H5T_STD_U16LE	4320	8640			gzip	4	256	256			Saturation_radiance_unit	W/m^2/um/sr	H5T_C_S1	
655	Image_data	Lt_VN08		H5T_STD_U16LE	4320	8640			gzip	4	256	256			Band_weighted_TOA_solar_irradiance	1481.02	H5T_IEEE_F32LE	
656	Image_data	Lt_VN08		H5T_STD_U16LE	4320	8640			gzip	4	256	256			Band_weighted_TOA_solar_irradiance_unit	W/m^2/um	H5T_C_S1	
657	Image_data	Lt_VN08		H5T_STD_U16LE	4320	8640			gzip	4	256	256			Slope_reflectance	3.30787e-05	H5T_IEEE_F32LE	
658	Image_data	Lt_VN08		H5T_STD_U16LE	4320	8640			gzip	4	256	256			Offset_reflectance	-0.045158	H5T_IEEE_F32LE	
659	Image_data	Lt_VN09		H5T_STD_U16LE	4320	8640			gzip	4	256	256			Data_description	TOA radiance of VN09: Lt[W/m^2/sr/um]=DN*Slope+Offset; TOA reflectance of VN09: rt[Lt*pi/(F0/d^2)]=DN*Slope_reflectance+Offset_reflectance	H5T_C_S1	
660	Image_data	Lt_VN09		H5T_STD_U16LE	4320	8640			gzip	4	256	256			Unit	W/m^2/um/sr	H5T_C_S1	
661	Image_data	Lt_VN09		H5T_STD_U16LE	4320	8640			gzip	4	256	256			Slope	0.0257112	H5T_IEEE_F32LE	
662	Image_data	Lt_VN09		H5T_STD_U16LE	4320	8640			gzip	4	256	256			Offset	-35.1	H5T_IEEE_F32LE	
663	Image_data	Lt_VN09		H5T_STD_U16LE	4320	8640			gzip	4	256	256			Minimum_valid_DN	0	H5T_STD_I32LE	
664	Image_data	Lt_VN09		H5T_STD_U16LE	4320	8640			gzip	4	256	256			Maximum_valid_DN	65534	H5T_STD_I32LE	
665	Image_data	Lt_VN09		H5T_STD_U16LE	4320	8640			gzip	4	256	256			Error_DN	65535	H5T_STD_I32LE	
666	Image_data	Lt_VN09		H5T_STD_U16LE	4320	8640			gzip	4	256	256			Spatial_resolution	0.0416667	H5T_IEEE_F32LE	
667	Image_data	Lt_VN09		H5T_STD_U16LE	4320	8640			gzip	4	256	256			Spatial_resolution_unit	degree	H5T_C_S1	
668	Image_data	Lt_VN09		H5T_STD_U16LE	4320	8640			gzip	4	256	256			Center_wavelength	763.074	H5T_IEEE_F32LE	
669	Image_data	Lt_VN09		H5T_STD_U16LE	4320	8640			gzip	4	256	256			Center_wavelength_unit	nm	H5T_C_S1	
670	Image_data	Lt_VN09		H5T_STD_U16LE	4320	8640			gzip	4	256	256			Band_width	11.4	H5T_IEEE_F32LE	
671	Image_data	Lt_VN09		H5T_STD_U16LE	4320	8640			gzip	4	256	256			Band_width_unit	nm	H5T_C_S1	
672	Image_data	Lt_VN09		H5T_STD_U16LE	4320	8640			gzip	4	256	256			Saturation_radiance	351.0	H5T_IEEE_F32LE	
673	Image_data	Lt_VN09		H5T_STD_U16LE	4320	8640			gzip	4	256	256			Saturation_radiance_unit	W/m^2/um/sr	H5T_C_S1	
674	Image_data	Lt_VN09		H5T_STD_U16LE	4320	8640			gzip	4	256	256			Band_weighted_TOA_solar_irradiance	1227.81	H5T_IEEE_F32LE	
675	Image_data	Lt_VN09		H5T_STD_U16LE	4320	8640			gzip	4	256	256			Band_weighted_TOA_solar_irradiance_unit	W/m^2/um	H5T_C_S1	
676	Image_data	Lt_VN09		H5T_STD_U16LE	4320	8640			gzip	4	256	256			Slope_reflectance	6.57569e-05	H5T_IEEE_F32LE	
677	Image_data	Lt_VN09		H5T_STD_U16LE	4320	8640			gzip	4	256	256			Offset_reflectance	-0.0897691	H5T_IEEE_F32LE	
678	Image_data	Lt_VN10		H5T_STD_U16LE	4320	8640			gzip	4	256	256			Data_description	TOA radiance of VN10: Lt[W/m^2/sr/um]=DN*Slope+Offset; TOA reflectance of VN10: rt[Lt*pi/(F0/d^2)]=DN*Slope_reflectance+Offset_reflectance	H5T_C_S1	
679	Image_data	Lt_VN10		H5T_STD_U16LE	4320	8640			gzip	4	256	256			Unit	W/m^2/um/sr	H5T_C_S1	
680	Image_data	Lt_VN10		H5T_STD_U16LE	4320	8640			gzip	4	256	256			Slope	0.00271029	H5T_IEEE_F32LE	
681	Image_data	Lt_VN10		H5T_STD_U16LE	4320	8640			gzip	4	256	256			Offset	-3.7	H5T_IEEE_F32LE	
682	Image_data	Lt_VN10		H5T_STD_U16LE	4320	8640			gzip	4	256	256			Minimum_valid_DN	0	H5T_STD_I32LE	
683	Image_data	Lt_VN10		H5T_STD_U16LE	4320	8640			gzip	4	256	256			Maximum_valid_DN	65534	H5T_STD_I32LE	
684	Image_data	Lt_VN10		H5T_STD_U16LE	4320	8640			gzip	4	256	256			Error_DN	65535	H5T_STD_I32LE	
685	Image_data	Lt_VN10		H5T_STD_U16LE	4320	8640			gzip	4	256	256			Spatial_resolution	0.0416667	H5T_IEEE_F32LE	
686	Image_data	Lt_VN10		H5T_STD_U16LE	4320	8640			gzip	4	256	256			Spatial_resolution_unit	degree	H5T_C_S1	
687	Image_data	Lt_VN10		H5T_STD_U16LE	4320	8640			gzip	4	256	256			Center_wavelength	866.765	H5T_IEEE_F32LE	
688	Image_data	Lt_VN10		H5T_STD_U16LE	4320	8640			gzip	4	256	256			Center_wavelength_unit	nm	H5T_C_S1	
689	Image_data	Lt_VN10		H5T_STD_U16LE	4320	8640			gzip	4	256	256			Band_width	21.1	H5T_IEEE_F32LE	
690	Image_data	Lt_VN10		H5T_STD_U16LE	4320	8640			gzip	4	256	256			Band_width_unit	nm	H5T_C_S1	
691	Image_data	Lt_VN10		H5T_STD_U16LE	4320	8640			gzip	4	256	256			Saturation_radiance	37.0	H5T_IEEE_F32LE	
692	Image_data	Lt_VN10		H5T_STD_U16LE	4320	8640			gzip	4	256	256			Saturation_radiance_unit	W/m^2/um/sr	H5T_C_S1	
693	Image_data	Lt_VN10		H5T_STD_U16LE	4320	8640			gzip	4	256	256			Band_weighted_TOA_solar_irradiance	942.793	H5T_IEEE_F32LE	
694	Image_data	Lt_VN10		H5T_STD_U16LE	4320	8640			gzip	4	256	256			Band_weighted_TOA_solar_irradiance_unit	W/m^2/um	H5T_C_S1	
695	Image_data	Lt_VN10		H5T_STD_U16LE	4320	8640			gzip	4	256	256			Slope_reflectance	9.02754e-06	H5T_IEEE_F32LE	
696	Image_data	Lt_VN10		H5T_STD_U16LE	4320	8640			gzip	4	256	256			Offset_reflectance	-0.0123241	H5T_IEEE_F32LE	
697	Image_data	Lt_VN11		H5T_STD_U16LE	4320	8640			gzip	4	256	256			Unit	W/m^2/um/sr	H5T_C_S1	
698	Image_data	Lt_VN11		H5T_STD_U16LE	4320	8640			gzip	4	256	256			Data_description	TOA radiance of VN11: Lt[W/m^2/sr/um]=DN*Slope+Offset; TOA reflectance of VN11: rt[Lt*pi/(F0/d^2)]=DN*Slope_reflectance+Offset_reflectance	H5T_C_S1	
699	Image_data	Lt_VN11		H5T_STD_U16LE	4320	8640			gzip	4	256	256			Slope	0.0223416	H5T_IEEE_F32LE	
700	Image_data	Lt_VN11		H5T_STD_U16LE	4320	8640			gzip	4	256	256			Offset	-30.5	H5T_IEEE_F32LE	
701	Image_data	Lt_VN11		H5T_STD_U16LE	4320	8640			gzip	4	256	256			Minimum_valid_DN	0	H5T_STD_I32LE	
702	Image_data	Lt_VN11		H5T_STD_U16LE	4320	8640			gzip	4	256	256			Maximum_valid_DN	65534	H5T_STD_I32LE	
703	Image_data	Lt_VN11		H5T_STD_U16LE	4320	8640			gzip	4	256	256			Error_DN	65535	H5T_STD_I32LE	
704	Image_data	Lt_VN11		H5T_STD_U16LE	4320	8640			gzip	4	256	256			Spatial_resolution	0.0416667	H5T_IEEE_F32LE	
705	Image_data	Lt_VN11		H5T_STD_U16LE	4320	8640			gzip	4	256	256			Spatial_resolution_unit	degree	H5T_C_S1	
706	Image_data	Lt_VN11		H5T_STD_U16LE	4320	8640			gzip	4	256	256			Center_wavelength	867.12	H5T_IEEE_F32LE	
707	Image_data	Lt_VN11		H5T_STD_U16LE	4320	8640			gzip	4	256	256			Center_wavelength_unit	nm	H5T_C_S1	
708	Image_data	Lt_VN11		H5T_STD_U16LE	4320	8640			gzip	4	256	256			Band_width	21.3	H5T_IEEE_F32LE	
709	Image_data	Lt_VN11		H5T_STD_U16LE	4320	8640			gzip	4	256	256			Band_width_unit	nm	H5T_C_S1	
710	Image_data	Lt_VN11		H5T_STD_U16LE	4320	8640			gzip	4	256	256			Saturation_radiance	305.0	H5T_IEEE_F32LE	
711	Image_data	Lt_VN11		H5T_STD_U16LE	4320	8640			gzip	4	256	256			Saturation_radiance_unit	W/m^2/um/sr	H5T_C_S1	
712	Image_data	Lt_VN11		H5T_STD_U16LE	4320	8640			gzip	4	256	256			Band_weighted_TOA_solar_irradiance	943.074	H5T_IEEE_F32LE	
713	Image_data	Lt_VN11		H5T_STD_U16LE	4320	8640			gzip	4	256	256			Band_weighted_TOA_solar_irradiance_unit	W/m^2/um	H5T_C_S1	
714	Image_data	Lt_VN11		H5T_STD_U16LE	4320	8640			gzip	4	256	256			Slope_reflectance	7.43927e-05	H5T_IEEE_F32LE	
715	Image_data	Lt_VN11		H5T_STD_U16LE	4320	8640			gzip	4	256	256			Offset_reflectance	-0.101558	H5T_IEEE_F32LE	
716	Image_data	QA_flag		H5T_STD_U16LE	4320	8640			gzip	4	256	256			Data_description	['Bit0: channel integrity for VNR ;' 'Bit1: channel integrity for IRS ;' 'Bit2: channel integrity for POL ;' 'Bit3: tilt-driving for POL ;' 'Bit4-15: reserved ;']	H5T_C_S1	
717	Image_data	QA_flag		H5T_STD_U16LE	4320	8640			gzip	4	256	256			Unit	NA	H5T_C_S1	
718	Image_data	QA_flag		H5T_STD_U16LE	4320	8640			gzip	4	256	256			Slope	1.0	H5T_IEEE_F32LE	
719	Image_data	QA_flag		H5T_STD_U16LE	4320	8640			gzip	4	256	256			Offset	0.0	H5T_IEEE_F32LE	
720	Image_data	QA_flag		H5T_STD_U16LE	4320	8640			gzip	4	256	256			Minimum_valid_DN	0	H5T_STD_I32LE	
721	Image_data	QA_flag		H5T_STD_U16LE	4320	8640			gzip	4	256	256			Maximum_valid_DN	32767	H5T_STD_I32LE	
722	Image_data	QA_flag		H5T_STD_U16LE	4320	8640			gzip	4	256	256			Error_DN	32768	H5T_STD_I32LE	
723	Image_data	QA_flag		H5T_STD_U16LE	4320	8640			gzip	4	256	256			Spatial_resolution	0.0416667	H5T_IEEE_F32LE	
724	Image_data	QA_flag		H5T_STD_U16LE	4320	8640			gzip	4	256	256			Spatial_resolution_unit	degree	H5T_C_S1	
725	Image_data	Statistic_data_SWI		H5T_STD_U16LE	4320	8640			gzip	4	256	256			Data_description	Statistic data of SW03 (STD)	H5T_C_S1	
726	Image_data	Statistic_data_SWI		H5T_STD_U16LE	4320	8640			gzip	4	256	256			Unit	NA	H5T_C_S1	
727	Image_data	Statistic_data_SWI		H5T_STD_U16LE	4320	8640			gzip	4	256	256			Slope	0.00042497	H5T_IEEE_F32LE	
728	Image_data	Statistic_data_SWI		H5T_STD_U16LE	4320	8640			gzip	4	256	256			Offset	0.0	H5T_IEEE_F32LE	
729	Image_data	Statistic_data_SWI		H5T_STD_U16LE	4320	8640			gzip	4	256	256			Minimum_valid_DN	0	H5T_STD_I32LE	
730	Image_data	Statistic_data_SWI		H5T_STD_U16LE	4320	8640			gzip	4	256	256			Maximum_valid_DN	65534	H5T_STD_I32LE	
731	Image_data	Statistic_data_SWI		H5T_STD_U16LE	4320	8640			gzip	4	256	256			Error_DN	65535	H5T_STD_I32LE	
732	Image_data	Statistic_data_SWI		H5T_STD_U16LE	4320	8640			gzip	4	256	256			Spatial_resolution	0.0416667	H5T_IEEE_F32LE	
733	Image_data	Statistic_data_SWI		H5T_STD_U16LE	4320	8640			gzip	4	256	256			Spatial_resolution_unit	degree	H5T_C_S1	
734	Image_data	Statistic_data_SWI		H5T_STD_U16LE	4320	8640			gzip	4	256	256			Center_wavelength	1634.51	H5T_IEEE_F32LE	
735	Image_data	Statistic_data_SWI		H5T_STD_U16LE	4320	8640			gzip	4	256	256			Center_wavelength_unit	nm	H5T_C_S1	
736	Image_data	Statistic_data_SWI		H5T_STD_U16LE	4320	8640			gzip	4	256	256			Band_width	195.8	H5T_IEEE_F32LE	
737	Image_data	Statistic_data_SWI		H5T_STD_U16LE	4320	8640			gzip	4	256	256			Band_width_unit	nm	H5T_C_S1	
738	Image_data	Statistic_data_SWI		H5T_STD_U16LE	4320	8640			gzip	4	256	256			Saturation_radiance	50.2	H5T_IEEE_F32LE	
739	Image_data	Statistic_data_SWI		H5T_STD_U16LE	4320	8640			gzip	4	256	256			Saturation_radiance_unit	W/m^2/um/sr	H5T_C_S1	
740	Image_data	Statistic_data_SWI		H5T_STD_U16LE	4320	8640			gzip	4	256	256			Band_weighted_TOA_solar_irradiance	234.218	H5T_IEEE_F32LE	
741	Image_data	Statistic_data_SWI		H5T_STD_U16LE	4320	8640			gzip	4	256	256			Band_weighted_TOA_solar_irradiance_unit	W/m^2/um	H5T_C_S1	
742	Image_data	Statistic_data_SWI		H5T_STD_U16LE	4320	8640			gzip	4	256	256			Slope_reflectance	0.0	H5T_IEEE_F32LE	
743	Image_data	Statistic_data_SWI		H5T_STD_U16LE	4320	8640			gzip	4	256	256			Offset_reflectance	0.0	H5T_IEEE_F32LE	
744	Image_data	Statistic_data_TIR		H5T_STD_U16LE	4320	8640			gzip	4	256	256			Data_description	Statistic data of TI01 (STD)	H5T_C_S1	
745	Image_data	Statistic_data_TIR		H5T_STD_U16LE	4320	8640			gzip	4	256	256			Unit	NA	H5T_C_S1	
746	Image_data	Statistic_data_TIR		H5T_STD_U16LE	4320	8640			gzip	4	256	256			Slope	0.000185267	H5T_IEEE_F32LE	
747	Image_data	Statistic_data_TIR		H5T_STD_U16LE	4320	8640			gzip	4	256	256			Offset	0.0	H5T_IEEE_F32LE	
748	Image_data	Statistic_data_TIR		H5T_STD_U16LE	4320	8640			gzip	4	256	256			Minimum_valid_DN	0	H5T_STD_I32LE	
749	Image_data	Statistic_data_TIR		H5T_STD_U16LE	4320	8640			gzip	4	256	256			Maximum_valid_DN	65534	H5T_STD_I32LE	
750	Image_data	Statistic_data_TIR		H5T_STD_U16LE	4320	8640			gzip	4	256	256			Error_DN	65535	H5T_STD_I32LE	
751	Image_data	Statistic_data_TIR		H5T_STD_U16LE	4320	8640			gzip	4	256	256			Spatial_resolution	0.0416667	H5T_IEEE_F32LE	
752	Image_data	Statistic_data_TIR		H5T_STD_U16LE	4320	8640			gzip	4	256	256			Spatial_resolution_unit	degree	H5T_C_S1	
753	Image_data	Statistic_data_TIR		H5T_STD_U16LE	4320	8640			gzip	4	256	256			Center_wavelength	10788.6	H5T_IEEE_F32LE	
754	Image_data	Statistic_data_TIR		H5T_STD_U16LE	4320	8640			gzip	4	256	256			Center_wavelength_unit	nm	H5T_C_S1	
755	Image_data	Statistic_data_TIR		H5T_STD_U16LE	4320	8640			gzip	4	256	256			Band_width	763.2	H5T_IEEE_F32LE	
756	Image_data	Statistic_data_TIR		H5T_STD_U16LE	4320	8640			gzip	4	256	256			Band_width_unit	nm	H5T_C_S1	
757	Image_data	Statistic_data_TIR		H5T_STD_U16LE	4320	8640			gzip	4	256	256			Saturation_radiance	20.0	H5T_IEEE_F32LE	
758	Image_data	Statistic_data_TIR		H5T_STD_U16LE	4320	8640			gzip	4	256	256			Saturation_radiance_unit	W/m^2/um/sr	H5T_C_S1	

No.	Group	Dataset	Dataset Description	Type	1Dim	2Dim	3Dim	4Dim	Compress	Compress Lv.	Chunk1Dim	Chunk2Dim	Chunk3Dim	Chunk4Dim	Attribute	Attribute Value	Attribute type	Attribute Note
759	Image_data	Statistic_data_TIR		H5T_STD_U16LE	4320	8640			gzip	4	256	256			Band_weighted_TOA_solar_irradiance	0.0	H5T_IEEE_F32LE	
760	Image_data	Statistic_data_TIR		H5T_STD_U16LE	4320	8640			gzip	4	256	256			Band_weighted_TOA_solar_irradiance_unit	W/m^2/um	H5T_C_S1	
761	Image_data	Statistic_data_TIR		H5T_STD_U16LE	4320	8640			gzip	4	256	256			Slope_reflectance	0.0	H5T_IEEE_F32LE	
762	Image_data	Statistic_data_TIR		H5T_STD_U16LE	4320	8640			gzip	4	256	256			Offset_reflectance	0.0	H5T_IEEE_F32LE	
763	Image_data	Statistic_data_VNI		H5T_STD_U16LE	4320	8640			gzip	4	256	256			Data_description	Statistic data of VN11 (STD)	H5T_C_S1	
764	Image_data	Statistic_data_VNI		H5T_STD_U16LE	4320	8640			gzip	4	256	256			Unit	NA	H5T_C_S1	
765	Image_data	Statistic_data_VNI		H5T_STD_U16LE	4320	8640			gzip	4	256	256			Slope	0.000254067	H5T_IEEE_F32LE	
766	Image_data	Statistic_data_VNI		H5T_STD_U16LE	4320	8640			gzip	4	256	256			Offset	0.0	H5T_IEEE_F32LE	
767	Image_data	Statistic_data_VNI		H5T_STD_U16LE	4320	8640			gzip	4	256	256			Minimum_valid_DN	0	H5T_STD_I32LE	
768	Image_data	Statistic_data_VNI		H5T_STD_U16LE	4320	8640			gzip	4	256	256			Maximum_valid_DN	65534	H5T_STD_I32LE	
769	Image_data	Statistic_data_VNI		H5T_STD_U16LE	4320	8640			gzip	4	256	256			Error_DN	65535	H5T_STD_I32LE	
770	Image_data	Statistic_data_VNI		H5T_STD_U16LE	4320	8640			gzip	4	256	256			Spatial_resolution	0.0416667	H5T_IEEE_F32LE	
771	Image_data	Statistic_data_VNI		H5T_STD_U16LE	4320	8640			gzip	4	256	256			Spatial_resolution_unit	degree	H5T_C_S1	
772	Image_data	Statistic_data_VNI		H5T_STD_U16LE	4320	8640			gzip	4	256	256			Center_wavelength	867.12	H5T_IEEE_F32LE	
773	Image_data	Statistic_data_VNI		H5T_STD_U16LE	4320	8640			gzip	4	256	256			Center_wavelength_unit	nm	H5T_C_S1	
774	Image_data	Statistic_data_VNI		H5T_STD_U16LE	4320	8640			gzip	4	256	256			Band_width	21.3	H5T_IEEE_F32LE	
775	Image_data	Statistic_data_VNI		H5T_STD_U16LE	4320	8640			gzip	4	256	256			Band_width_unit	nm	H5T_C_S1	
776	Image_data	Statistic_data_VNI		H5T_STD_U16LE	4320	8640			gzip	4	256	256			Saturation_radiance	305.0	H5T_IEEE_F32LE	
777	Image_data	Statistic_data_VNI		H5T_STD_U16LE	4320	8640			gzip	4	256	256			Saturation_radiance_unit	W/m^2/um/sr	H5T_C_S1	
778	Image_data	Statistic_data_VNI		H5T_STD_U16LE	4320	8640			gzip	4	256	256			Band_weighted_TOA_solar_irradiance	943.074	H5T_IEEE_F32LE	
779	Image_data	Statistic_data_VNI		H5T_STD_U16LE	4320	8640			gzip	4	256	256			Band_weighted_TOA_solar_irradiance_unit	W/m^2/um	H5T_C_S1	
780	Image_data	Statistic_data_VNI		H5T_STD_U16LE	4320	8640			gzip	4	256	256			Slope_reflectance	0.0	H5T_IEEE_F32LE	
781	Image_data	Statistic_data_VNI		H5T_STD_U16LE	4320	8640			gzip	4	256	256			Offset_reflectance	0.0	H5T_IEEE_F32LE	
782	Level_1_attributes														Operation_mode	OBD	H5T_C_S1	
783	Level_1_attributes														Radiometric_calibration	Original	H5T_C_S1	
784	Level_1_attributes														Geometric_calibration	Original	H5T_C_S1	
785	Processing_attributes														Processing_organization	JAXA/GCOM-C science project	H5T_C_S1	
786	Processing_attributes														Contact_point	JAXA/Earth Observation Research Center (EORC)	H5T_C_S1	
787	Processing_attributes														Processing_UT	20180923 02:25:53	H5T_C_S1	
788	Processing_attributes														Input_files		H5T_C_S1	
789	Processing_attributes														Processing_result	Good	H5T_C_S1	

No.	Group	Dataset	Dataset Description	Type	1Dim	2Dim	3Dim	4Dim	Compress	Compress Lv.	Chunk1Dim	Chunk2Dim	Chunk3Dim	Chunk4Dim	Attribute	Attribute Value	Attribute type	Attribute Note
1	Geometry_data														Grid_interval	0.00833333	H5T_IEEE_F32LE	
2	Geometry_data														Grid_interval_unit	deg	H5T_C_S1	
3	Geometry_data														Image_projection	EQA (sinusoidal equal area) projection from 0-deg longitude	H5T_C_S1	
4	Geometry_data														Number_of_pixels	1200	H5T_STD_I32LE	
5	Geometry_data														Number_of_lines	1200	H5T_STD_I32LE	
6	Geometry_data														Upper_left_longitude	34.641	H5T_IEEE_F32LE	
7	Geometry_data														Upper_left_latitude	30.0	H5T_IEEE_F32LE	
8	Geometry_data														Upper_right_longitude	46.188	H5T_IEEE_F32LE	
9	Geometry_data														Upper_right_latitude	30.0	H5T_IEEE_F32LE	
10	Geometry_data														Lower_left_longitude	31.9253	H5T_IEEE_F32LE	
11	Geometry_data														Lower_left_latitude	20.0	H5T_IEEE_F32LE	
12	Geometry_data														Lower_right_longitude	42.5671	H5T_IEEE_F32LE	
13	Geometry_data														Lower_right_latitude	20.0	H5T_IEEE_F32LE	
14	Global_attributes														Algorithm_developer	Koji Kajiwara (Chiba University)	H5T_C_S1	
15	Global_attributes														Algorithm_version	0.22	H5T_C_S1	
16	Global_attributes														Dataset_description	Above Ground Biomass (AGB)	H5T_C_S1	
17	Global_attributes														Image_center_time	20180429 08:16:24.601	H5T_C_S1	
18	Global_attributes														Image_end_time	20180429 08:18:03.602	H5T_C_S1	
19	Global_attributes														Image_start_time	20180429 08:14:45.601	H5T_C_S1	
20	Global_attributes														Parameter_version	102.00	H5T_C_S1	
21	Global_attributes														Product_file_name	GC1SG1_20180429D01D_T0621_L2SG_AGB_K_0102.h5	H5T_C_S1	
22	Global_attributes														Product_level	Level-2	H5T_C_S1	
23	Global_attributes														Product_name	AGB	H5T_C_S1	
24	Global_attributes														Product_version	0102	H5T_C_S1	
25	Global_attributes														Satellite	Global Change Observation Mission - Climate (GCOM-C)	H5T_C_S1	
26	Global_attributes														Sensor	Second-generation Global Imager (SGLI)	H5T_C_S1	
27	Global_attributes														Tile_number	0621	H5T_C_S1	
28	Image_data														Grid_interval	0.00833333	H5T_IEEE_F32LE	
29	Image_data														Grid_interval_unit	deg	H5T_C_S1	
30	Image_data														Image_projection	EQA (sinusoidal equal area) projection from 0-deg longitude	H5T_C_S1	
31	Image_data														Number_of_pixels	1200	H5T_STD_I32LE	
32	Image_data														Number_of_lines	1200	H5T_STD_I32LE	
33	Image_data	AGB		H5T_STD_U16LE	1200	1200			gzip	4	256	256			Error_DN	65535	H5T_STD_I32LE	
34	Image_data	AGB		H5T_STD_U16LE	1200	1200			gzip	4	256	256			Minimum_valid_DN	0	H5T_STD_I32LE	
35	Image_data	AGB		H5T_STD_U16LE	1200	1200			gzip	4	256	256			Maximum_valid_DN	65534	H5T_STD_I32LE	
36	Image_data	AGB		H5T_STD_U16LE	1200	1200			gzip	4	256	256			Slope	0.1	H5T_IEEE_F32LE	
37	Image_data	AGB		H5T_STD_U16LE	1200	1200			gzip	4	256	256			Offset	0.0	H5T_IEEE_F32LE	
38	Image_data	AGB		H5T_STD_U16LE	1200	1200			gzip	4	256	256			Spatial_resolution	0.00833333	H5T_IEEE_F32LE	
39	Image_data	AGB		H5T_STD_U16LE	1200	1200			gzip	4	256	256			Data_description	Above Ground Biomass (AGB)	H5T_C_S1	
40	Image_data	AGB		H5T_STD_U16LE	1200	1200			gzip	4	256	256			Unit	t/ha	H5T_C_S1	
41	Image_data	AGB		H5T_STD_U16LE	1200	1200			gzip	4	256	256			Spatial_resolution_unit	degree	H5T_C_S1	
42	Image_data	AGB		H5T_STD_U16LE	1200	1200			gzip	4	256	256			Mask_for_statistics	1033	H5T_STD_U16LE	
43	Image_data	QA_flag		H5T_STD_U16LE	1200	1200			gzip	4	256	256			Error_DN	65535	H5T_STD_I32LE	
44	Image_data	QA_flag		H5T_STD_U16LE	1200	1200			gzip	4	256	256			Minimum_valid_DN	0	H5T_STD_I32LE	
45	Image_data	QA_flag		H5T_STD_U16LE	1200	1200			gzip	4	256	256			Maximum_valid_DN	65534	H5T_STD_I32LE	
46	Image_data	QA_flag		H5T_STD_U16LE	1200	1200			gzip	4	256	256			Slope	1.0	H5T_IEEE_F32LE	
47	Image_data	QA_flag		H5T_STD_U16LE	1200	1200			gzip	4	256	256			Offset	0.0	H5T_IEEE_F32LE	
48	Image_data	QA_flag		H5T_STD_U16LE	1200	1200			gzip	4	256	256			Spatial_resolution	0.00833333	H5T_IEEE_F32LE	
49	Image_data	QA_flag		H5T_STD_U16LE	1200	1200			gzip	4	256	256			Data_description	Bit00: no data; Bit01: land/water; Bit02: mixed with land/water; Bit03: cloud; Bit04: probably cloud; Bit05: snow or ice; Bit06: bad input; Bit07: backup algorithm; Bit08-09: quality level by DEM; Bit10: Sensor zenith angle is large; Bit11-15: spare	H5T_C_S1	
50	Image_data	QA_flag		H5T_STD_U16LE	1200	1200			gzip	4	256	256			Unit	NA	H5T_C_S1	
51	Image_data	QA_flag		H5T_STD_U16LE	1200	1200			gzip	4	256	256			Spatial_resolution_unit	degree	H5T_C_S1	
52	Image_data	VRI		H5T_STD_U16LE	1200	1200			gzip	4	256	256			Error_DN	65535	H5T_STD_I32LE	
53	Image_data	VRI		H5T_STD_U16LE	1200	1200			gzip	4	256	256			Minimum_valid_DN	0	H5T_STD_I32LE	
54	Image_data	VRI		H5T_STD_U16LE	1200	1200			gzip	4	256	256			Maximum_valid_DN	65534	H5T_STD_I32LE	
55	Image_data	VRI		H5T_STD_U16LE	1200	1200			gzip	4	256	256			Slope	0.001	H5T_IEEE_F32LE	
56	Image_data	VRI		H5T_STD_U16LE	1200	1200			gzip	4	256	256			Offset	0.0	H5T_IEEE_F32LE	
57	Image_data	VRI		H5T_STD_U16LE	1200	1200			gzip	4	256	256			Spatial_resolution	0.00833333	H5T_IEEE_F32LE	
58	Image_data	VRI		H5T_STD_U16LE	1200	1200			gzip	4	256	256			Data_description	Vegetation Roughness Index (VRI)	H5T_C_S1	
59	Image_data	VRI		H5T_STD_U16LE	1200	1200			gzip	4	256	256			Unit	NA	H5T_C_S1	
60	Image_data	VRI		H5T_STD_U16LE	1200	1200			gzip	4	256	256			Spatial_resolution_unit	degree	H5T_C_S1	
61	Image_data	VRI		H5T_STD_U16LE	1200	1200			gzip	4	256	256			Mask_for_statistics	1033	H5T_STD_U16LE	
62	Level_1_attributes														Geometric_calibration	Original	H5T_C_S1	
63	Level_1_attributes														Operation_mode	OBD	H5T_C_S1	
64	Level_1_attributes														Radiometric_calibration	Original	H5T_C_S1	
65	Processing_attributes														Ancillary_data_information	NA	H5T_C_S1	
66	Processing_attributes														Contact_point	JAXA/Earth Observation Research Center (EORC)	H5T_C_S1	
67	Processing_attributes														Input_files		H5T_C_S1	
68	Processing_attributes														Processing_UT	20180923 03:36:42	H5T_C_S1	
69	Processing_attributes														Processing_organization	JAXA/GCOM-C science project	H5T_C_S1	
70	Processing_attributes														Processing_result	Good	H5T_C_S1	
71	Processing_attributes														Landcover_data	Based on GlobCover 2009	H5T_C_S1	

No.	Group	Dataset	Dataset Description	Type	1Dim	2Dim	3Dim	4Dim	Compress	Compress Lv.	Chunk1Dim	Chunk2Dim	Chunk3Dim	Chunk4Dim	Attribute	Attribute Value	Attribute type	Attribute Note
1	Geometry_data														Grid_interval	0.00833333	H5T_IEEE_F32LE	
2	Geometry_data														Grid_interval_unit	deg	H5T_C_S1	
3	Geometry_data														Image_projection	EQA (sinusoidal equal area) projection from 0-deg longitude	H5T_C_S1	
4	Geometry_data														Lower_left_latitude	20.0	H5T_IEEE_F32LE	
5	Geometry_data														Lower_left_longitude	31.9253	H5T_IEEE_F32LE	
6	Geometry_data														Lower_right_latitude	20.0	H5T_IEEE_F32LE	
7	Geometry_data														Lower_right_longitude	42.5671	H5T_IEEE_F32LE	
8	Geometry_data														Number_of_lines	1200	H5T_STD_I32LE	
9	Geometry_data														Number_of_pixels	1200	H5T_STD_I32LE	
10	Geometry_data														Upper_left_latitude	30.0	H5T_IEEE_F32LE	
11	Geometry_data														Upper_left_longitude	34.641	H5T_IEEE_F32LE	
12	Geometry_data														Upper_right_latitude	30.0	H5T_IEEE_F32LE	
13	Geometry_data														Upper_right_longitude	46.188	H5T_IEEE_F32LE	
14	Geometry_data	Obs_time		H5T_STD_I16LE	1200	1200			gzip	4	256	256			Data_description	Observation time (hour)	H5T_C_S1	
15	Geometry_data	Obs_time		H5T_STD_I16LE	1200	1200			gzip	4	256	256			Error_DN	-32768	H5T_STD_I32LE	
16	Geometry_data	Obs_time		H5T_STD_I16LE	1200	1200			gzip	4	256	256			Maximum_valid_DN	32767	H5T_STD_I32LE	
17	Geometry_data	Obs_time		H5T_STD_I16LE	1200	1200			gzip	4	256	256			Minimum_valid_DN	-32767	H5T_STD_I32LE	
18	Geometry_data	Obs_time		H5T_STD_I16LE	1200	1200			gzip	4	256	256			Offset	0.0	H5T_IEEE_F32LE	
19	Geometry_data	Obs_time		H5T_STD_I16LE	1200	1200			gzip	4	256	256			Resampling_interval	1	H5T_STD_I32LE	
20	Geometry_data	Obs_time		H5T_STD_I16LE	1200	1200			gzip	4	256	256			Resampling_interval_unit	NA	H5T_C_S1	
21	Geometry_data	Obs_time		H5T_STD_I16LE	1200	1200			gzip	4	256	256			Slope	0.001	H5T_IEEE_F32LE	
22	Geometry_data	Obs_time		H5T_STD_I16LE	1200	1200			gzip	4	256	256			Unit	hour	H5T_C_S1	
23	Global_attributes														Product_file_name	GC1SG1_20180429D01D_T0621_L2SG_ARNPK_0109.h5	H5T_C_S1	
24	Global_attributes														Sensor	Second-generation Global Imager (SGLI)	H5T_C_S1	
25	Global_attributes														Algorithm_developer	Japan Aerospace Exploration Agency (JAXA)	H5T_C_S1	
26	Global_attributes														Dataset_description	Aerosol properties by non-polarized bands	H5T_C_S1	
27	Global_attributes														Product_name	Aerosol properties by non-polarized bands	H5T_C_S1	
28	Global_attributes														Product_version	0109	H5T_C_S1	
29	Global_attributes														Satellite	Global Change Observation Mission - Climate (GCOM-C)	H5T_C_S1	
30	Global_attributes														Product_level	Level-2	H5T_C_S1	
31	Global_attributes														Image_start_time	20180429 08:12:28.800	H5T_C_S1	
32	Global_attributes														Image_end_time	20180429 08:20:13.200	H5T_C_S1	
33	Global_attributes														Algorithm_version	0.00	H5T_C_S1	
34	Global_attributes														Parameter_version	109.00	H5T_C_S1	
35	Global_attributes														Tile_number	0621	H5T_C_S1	
36	Image_data														Grid_interval	0.00833333	H5T_IEEE_F32LE	
37	Image_data														Grid_interval_unit	deg	H5T_C_S1	
38	Image_data														Image_projection	EQA (sinusoidal equal area) projection from 0-deg longitude	H5T_C_S1	
39	Image_data														Lower_left_latitude	20.0	H5T_IEEE_F32LE	
40	Image_data														Lower_left_longitude	31.9253	H5T_IEEE_F32LE	
41	Image_data														Lower_right_latitude	20.0	H5T_IEEE_F32LE	
42	Image_data														Lower_right_longitude	42.5671	H5T_IEEE_F32LE	
43	Image_data														Number_of_lines	1200	H5T_STD_I32LE	
44	Image_data														Number_of_pixels	1200	H5T_STD_I32LE	
45	Image_data														Upper_left_latitude	30.0	H5T_IEEE_F32LE	
46	Image_data														Upper_left_longitude	34.641	H5T_IEEE_F32LE	
47	Image_data														Upper_right_latitude	30.0	H5T_IEEE_F32LE	
48	Image_data														Upper_right_longitude	46.188	H5T_IEEE_F32LE	
49	Image_data	ARAE_land		H5T_STD_U16LE	1200	1200			gzip	4	256	256			Data_description	Angstrom Exponent over Land at 500 nm and 380 nm | VAL=DN*Slope+Offset	H5T_C_S1	
50	Image_data	ARAE_land		H5T_STD_U16LE	1200	1200			gzip	4	256	256			Error_DN	65535	H5T_STD_I32LE	
51	Image_data	ARAE_land		H5T_STD_U16LE	1200	1200			gzip	4	256	256			Maximum_valid_DN	2500	H5T_STD_I32LE	
52	Image_data	ARAE_land		H5T_STD_U16LE	1200	1200			gzip	4	256	256			Minimum_valid_DN	0	H5T_STD_I32LE	
53	Image_data	ARAE_land		H5T_STD_U16LE	1200	1200			gzip	4	256	256			Offset	-0.5	H5T_IEEE_F32LE	
54	Image_data	ARAE_land		H5T_STD_U16LE	1200	1200			gzip	4	256	256			Spatial_resolution	0.00833333	H5T_IEEE_F32LE	
55	Image_data	ARAE_land		H5T_STD_U16LE	1200	1200			gzip	4	256	256			Spatial_resolution_unit	degree	H5T_C_S1	
56	Image_data	ARAE_land		H5T_STD_U16LE	1200	1200			gzip	4	256	256			Slope	0.001	H5T_IEEE_F32LE	
57	Image_data	ARAE_land		H5T_STD_U16LE	1200	1200			gzip	4	256	256			Unit	Dimensionless	H5T_C_S1	
58	Image_data	ARAE_land		H5T_STD_U16LE	1200	1200			gzip	4	256	256			Mask_for_statistics	64	H5T_STD_I32LE	
59	Image_data	ARAE_ocean		H5T_STD_U16LE	1200	1200			gzip	4	256	256			Data_description	Angstrom Exponent over Ocean at 500 nm and 865 nm | VAL=DN*Slope+Offset	H5T_C_S1	
60	Image_data	ARAE_ocean		H5T_STD_U16LE	1200	1200			gzip	4	256	256			Error_DN	65535	H5T_STD_I32LE	
61	Image_data	ARAE_ocean		H5T_STD_U16LE	1200	1200			gzip	4	256	256			Maximum_valid_DN	2500	H5T_STD_I32LE	
62	Image_data	ARAE_ocean		H5T_STD_U16LE	1200	1200			gzip	4	256	256			Minimum_valid_DN	0	H5T_STD_I32LE	
63	Image_data	ARAE_ocean		H5T_STD_U16LE	1200	1200			gzip	4	256	256			Offset	-0.5	H5T_IEEE_F32LE	
64	Image_data	ARAE_ocean		H5T_STD_U16LE	1200	1200			gzip	4	256	256			Spatial_resolution	0.00833333	H5T_IEEE_F32LE	
65	Image_data	ARAE_ocean		H5T_STD_U16LE	1200	1200			gzip	4	256	256			Spatial_resolution_unit	degree	H5T_C_S1	
66	Image_data	ARAE_ocean		H5T_STD_U16LE	1200	1200			gzip	4	256	256			Slope	0.001	H5T_IEEE_F32LE	
67	Image_data	ARAE_ocean		H5T_STD_U16LE	1200	1200			gzip	4	256	256			Unit	Dimensionless	H5T_C_S1	
68	Image_data	ARAE_ocean		H5T_STD_U16LE	1200	1200			gzip	4	256	256			Mask_for_statistics	64	H5T_STD_I32LE	
69	Image_data	AROT_land		H5T_STD_U16LE	1200	1200			gzip	4	256	256			Data_description	Aerosol Optical Thickness over Land at 500 nm | VAL=DN*Slope+Offset	H5T_C_S1	
70	Image_data	AROT_land		H5T_STD_U16LE	1200	1200			gzip	4	256	256			Error_DN	65535	H5T_STD_I32LE	
71	Image_data	AROT_land		H5T_STD_U16LE	1200	1200			gzip	4	256	256			Maximum_valid_DN	5000	H5T_STD_I32LE	
72	Image_data	AROT_land		H5T_STD_U16LE	1200	1200			gzip	4	256	256			Minimum_valid_DN	0	H5T_STD_I32LE	
73	Image_data	AROT_land		H5T_STD_U16LE	1200	1200			gzip	4	256	256			Offset	0.0	H5T_IEEE_F32LE	
74	Image_data	AROT_land		H5T_STD_U16LE	1200	1200			gzip	4	256	256			Spatial_resolution	0.00833333	H5T_IEEE_F32LE	
75	Image_data	AROT_land		H5T_STD_U16LE	1200	1200			gzip	4	256	256			Spatial_resolution_unit	degree	H5T_C_S1	
76	Image_data	AROT_land		H5T_STD_U16LE	1200	1200			gzip	4	256	256			Slope	0.001	H5T_IEEE_F32LE	
77	Image_data	AROT_land		H5T_STD_U16LE	1200	1200			gzip	4	256	256			Unit	Dimensionless	H5T_C_S1	
78	Image_data	AROT_land		H5T_STD_U16LE	1200	1200			gzip	4	256	256			Mask_for_statistics	16	H5T_STD_I32LE	
79	Image_data	AROT_ocean		H5T_STD_U16LE	1200	1200			gzip	4	256	256			Data_description	Aerosol Optical Thickness over Ocean at 500 nm | VAL=DN*Slope+Offset	H5T_C_S1	
80	Image_data	AROT_ocean		H5T_STD_U16LE	1200	1200			gzip	4	256	256			Error_DN	65535	H5T_STD_I32LE	
81	Image_data	AROT_ocean		H5T_STD_U16LE	1200	1200			gzip	4	256	256			Maximum_valid_DN	5000	H5T_STD_I32LE	
82	Image_data	AROT_ocean		H5T_STD_U16LE	1200	1200			gzip	4	256	256			Minimum_valid_DN	0	H5T_STD_I32LE	
83	Image_data	AROT_ocean		H5T_STD_U16LE	1200	1200			gzip	4	256	256			Offset	0.0	H5T_IEEE_F32LE	
84	Image_data	AROT_ocean		H5T_STD_U16LE	1200	1200			gzip	4	256	256			Spatial_resolution	0.00833333	H5T_IEEE_F32LE	
85	Image_data	AROT_ocean		H5T_STD_U16LE	1200	1200			gzip	4	256	256			Spatial_resolution_unit	degree	H5T_C_S1	
86	Image_data	AROT_ocean		H5T_STD_U16LE	1200	1200			gzip	4	256	256			Slope	0.001	H5T_IEEE_F32LE	
87	Image_data	AROT_ocean		H5T_STD_U16LE	1200	1200			gzip	4	256	256			Unit	Dimensionless	H5T_C_S1	
88	Image_data	AROT_ocean		H5T_STD_U16LE	1200	1200			gzip	4	256	256			Mask_for_statistics	16	H5T_STD_I32LE	
89	Image_data	ARSSA_land		H5T_STD_U16LE	1200	1200			gzip	4	256	256			Data_description	Single Scattering Albedo over Land at 380 nm | VAL=DN*Slope+Offset	H5T_C_S1	
90	Image_data	ARSSA_land		H5T_STD_U16LE	1200	1200			gzip	4	256	256			Error_DN	65535	H5T_STD_I32LE	
91	Image_data	ARSSA_land		H5T_STD_U16LE	1200	1200			gzip	4	256	256			Maximum_valid_DN	1000	H5T_STD_I32LE	
92	Image_data	ARSSA_land		H5T_STD_U16LE	1200	1200			gzip	4	256	256			Minimum_valid_DN	0	H5T_STD_I32LE	
93	Image_data	ARSSA_land		H5T_STD_U16LE	1200	1200			gzip	4	256	256			Offset	0.0	H5T_IEEE_F32LE	
94	Image_data	ARSSA_land		H5T_STD_U16LE	1200	1200			gzip	4	256	256			Spatial_resolution	0.00833333	H5T_IEEE_F32LE	
95	Image_data	ARSSA_land		H5T_STD_U16LE	1200	1200			gzip	4	256	256			Spatial_resolution_unit	degree	H5T_C_S1	
96	Image_data	ARSSA_land		H5T_STD_U16LE	1200	1200			gzip	4	256	256			Slope	0.001	H5T_IEEE_F32LE	
97	Image_data	ARSSA_land		H5T_STD_U16LE	1200	1200			gzip	4	256	256			Unit	Dimensionless	H5T_C_S1	
98	Image_data	ARSSA_land		H5T_STD_U16LE	1200	1200			gzip	4	256	256			Mask_for_statistics	256	H5T_STD_I32LE	
99	Image_data	QA_flag		H5T_STD_U16LE	1200	1200			gzip	4	256	256			Data_description	QA flag | (0) Data Availability: 0=Available, 1=Not Available; (1) Land / Water Flag: 0=Water, 1=Land; (2) Coastal Flag: 0=No, 1=Yes; (3) Cloud Flag: 0=Clear, 1=Cloudy; (5,4) Aerosol Optical Thickness Confidence Flag: 00=Very Good; 01=Good, 10=Marginal, 11=No Condidence or Fill; (7,6) Angstrom Exponent Confidence Flag: 00=Very Good; 01=Good, 10=Marginal, 11=No Condidence or Fill; (9,8) Aerosol Single Scattering Albedo Confidence Flag: 00=Very Good; 01=Good, 10=Marginal, 11=No Condidence or Fill; (10) Sunglint Flag: 0=No, 1=Yes; (11) Turbid Water Flag: 0=No, 1=Yes; (12) Horizontal Inhomogeneity Flag: 0=No, 1=Yes; (13) Surface Reflectance Confidence Flag: 0=Good, 1=No confidence; (15,14) Spare	H5T_C_S1	
100	Image_data	QA_flag		H5T_STD_U16LE	1200	1200			gzip	4	256	256			Error_DN	0	H5T_STD_I32LE	
101	Image_data	QA_flag		H5T_STD_U16LE	1200	1200			gzip	4	256	256			Maximum_valid_DN	65535	H5T_STD_I32LE	
102	Image_data	QA_flag		H5T_STD_U16LE	1200	1200			gzip	4	256	256			Minimum_valid_DN	0	H5T_STD_I32LE	
103	Image_data	QA_flag		H5T_STD_U16LE	1200	1200			gzip	4	256	256			Offset	0.0	H5T_IEEE_F32LE	
104	Image_data	QA_flag		H5T_STD_U16LE	1200	1200			gzip	4	256	256			Spatial_resolution	0.00833333	H5T_IEEE_F32LE	
105	Image_data	QA_flag		H5T_STD_U16LE	1200	1200			gzip	4	256	256			Spatial_resolution_unit	degree	H5T_C_S1	
106	Image_data	QA_flag		H5T_STD_U16LE	1200	1200			gzip	4	256	256			Slope	1.0	H5T_IEEE_F32LE	
107	Image_data	QA_flag		H5T_STD_U16LE	1200	1200			gzip	4	256	256			Unit	Dimensionless	H5T_C_S1	
108	Level_1_attributes														Operation_mode	OBD	H5T_C_S1	
109	Level_1_attributes														Radiometric_calibration	Original	H5T_C_S1	
110	Level_1_attributes														Geometric_calibration	Original	H5T_C_S1	
111	Processing_attributes														Contact_point	JAXA/Earth Observation Research Center (EORC)	H5T_C_S1	
112	Processing_attributes														Input_files		H5T_C_S1	
113	Processing_attributes														Processing_organization	JAXA/GCOM-C science project	H5T_C_S1	
114	Processing_attributes														Processing_UT	20180923 05:32:09	H5T_C_S1	
115	Processing_attributes														Processing_result	Good	H5T_C_S1	

No.	Group	Dataset	Dataset Description	Type	1Dim	2Dim	3Dim	4Dim	Compress	Compress Lv.	Chunk1Dim	Chunk2Dim	Chunk3Dim	Chunk4Dim	Attribute	Attribute Value	Attribute type	Attribute Note
116	Processing_attributes														Ancillary_data_information	LWF:"GC1SG1_20180429D01D_T0621_L2SG_LT0AK_0102.h5";DEM:"ASTGTM2_elv_h21v06__01200_01200_le";OZN:"OZONE20180425.omi_le";ALB:,"GC1SG1_20180401D01M_T0621_L2SG_RV01Q_0100.h5","GC1SG1_20180401D01M_T0621_L2SG_RV02Q_0100.h5","GC1SG1_20180401D01M_T0621_L2SG_RV03Q_0100.h5","GC1SG1_20180401D01M_T0621_L2SG_RV05Q_0100.h5","GC1SG1_20180401D01M_T0621_L2SG_RV08Q_0100.h5","GC1SG1_20180401D01M_T0621_L2SG_RV09Q_0100.h5","GC1SG1_20180401D01M_T0621_L2SG_RV11Q_0100.h5","GC1SG1_20180401D01M_T0621_L2SG_RV11Q_0100.h5","GC1SG1_20180401D01M_T0621_L2SG_RS01K_0100.h5","GC1SG1_20180401D01M_T0621_L2SG_RS03Q_0100.h5","GC1SG1_20180401D01M_T0621_L2SG_RS04K_0100.h5";OBJ:,"GGLA_20180429000000.Psea","GGLA_20180429000000.U","GGLA_20180429000000.V","GGLA_20180429000000.PTW","GGLA_20180429000000.Z";	H5T_C_S1	

No.	Group	Dataset	Dataset Description	Type	1Dim	2Dim	3Dim	4Dim	Compress	Compress Lv.	Chunk1Dim	Chunk2Dim	Chunk3Dim	Chunk4Dim	Attribute	Attribute Value	Attribute type	Attribute Note
1	Geometry_data														Grid_interval	0.00833333	H5T_IEEE_F32LE	
2	Geometry_data														Grid_interval_unit	deg	H5T_C_S1	
3	Geometry_data														Image_projection	EQA (sinusoidal equal area) projection from 0-deg longitude	H5T_C_S1	
4	Geometry_data														Lower_left_latitude	20.0	H5T_IEEE_F32LE	
5	Geometry_data														Lower_left_longitude	31.9253	H5T_IEEE_F32LE	
6	Geometry_data														Lower_right_latitude	20.0	H5T_IEEE_F32LE	
7	Geometry_data														Lower_right_longitude	42.5671	H5T_IEEE_F32LE	
8	Geometry_data														Number_of_lines	1200	H5T_STD_I32LE	
9	Geometry_data														Number_of_pixels	1200	H5T_STD_I32LE	
10	Geometry_data														Upper_left_latitude	30.0	H5T_IEEE_F32LE	
11	Geometry_data														Upper_left_longitude	34.641	H5T_IEEE_F32LE	
12	Geometry_data														Upper_right_latitude	30.0	H5T_IEEE_F32LE	
13	Geometry_data														Upper_right_longitude	46.188	H5T_IEEE_F32LE	
14	Geometry_data	Obs_time_PL		H5T_STD_U16LE	1200	1200			gzip	4	256	256			Error_DN	-32768	H5T_STD_I16LE	
15	Geometry_data	Obs_time_PL		H5T_STD_U16LE	1200	1200			gzip	4	256	256			Data_description	Observation time of polarization telescope	H5T_C_S1	
16	Geometry_data	Obs_time_PL		H5T_STD_U16LE	1200	1200			gzip	4	256	256			Maximum_valid_DN	32767	H5T_STD_I16LE	
17	Geometry_data	Obs_time_PL		H5T_STD_U16LE	1200	1200			gzip	4	256	256			Minimum_valid_DN	-32767	H5T_STD_I16LE	
18	Geometry_data	Obs_time_PL		H5T_STD_U16LE	1200	1200			gzip	4	256	256			Offset	0.0	H5T_IEEE_F32LE	
19	Geometry_data	Obs_time_PL		H5T_STD_U16LE	1200	1200			gzip	4	256	256			Resampling_interval	1	H5T_STD_I16LE	
20	Geometry_data	Obs_time_PL		H5T_STD_U16LE	1200	1200			gzip	4	256	256			Resampling_interval_unit	NA	H5T_C_S1	
21	Geometry_data	Obs_time_PL		H5T_STD_U16LE	1200	1200			gzip	4	256	256			Slope	0.001	H5T_IEEE_F32LE	
22	Geometry_data	Obs_time_PL		H5T_STD_U16LE	1200	1200			gzip	4	256	256			Unit	hour	H5T_C_S1	
23	Global_attributes														Algorithm_developer	Japan Aerospace Exploration Agency (JAXA)	H5T_C_S1	
24	Global_attributes														Algorithm_version	0.70	H5T_C_S1	
25	Global_attributes														Dataset_description	Japan Aerospace Exploration Agency (JAXA)	H5T_C_S1	
26	Global_attributes														Parameter_version	105.00	H5T_C_S1	
27	Global_attributes														Product_file_name	GC1SG1_20180429D01D_T0621_L2SG_ARPLK_0105.h5	H5T_C_S1	
28	Global_attributes														Product_level	Level-2	H5T_C_S1	
29	Global_attributes														Product_name	Aerosol properties by polarized bands	H5T_C_S1	
30	Global_attributes														Product_version	0105	H5T_C_S1	
31	Global_attributes														Satellite	Global Change Observation Mission - Climate (GCOM-C)	H5T_C_S1	
32	Global_attributes														Sensor	Second-generation Global Imager (SGLI)	H5T_C_S1	
33	Global_attributes														Image_start_time	20180429 08:12:28.800	H5T_C_S1	
34	Global_attributes														Image_end_time	20180429 08:20:13.200	H5T_C_S1	
35	Image_data														Grid_interval	0.00833333	H5T_IEEE_F32LE	
36	Image_data														Grid_interval_unit	deg	H5T_C_S1	
37	Image_data														Image_projection	EQA (sinusoidal equal area) projection from 0-deg longitude	H5T_C_S1	
38	Image_data														Number_of_lines	1200	H5T_STD_I32LE	
39	Image_data														Number_of_pixels	1200	H5T_STD_I32LE	
40	Image_data	ARAE_pol_land		H5T_STD_U16LE	1200	1200			gzip	4	256	256			Data_description	Aerosol_Angstrom_Exponent	H5T_C_S1	
41	Image_data	ARAE_pol_land		H5T_STD_U16LE	1200	1200			gzip	4	256	256			Slope	0.0001	H5T_IEEE_F32LE	
42	Image_data	ARAE_pol_land		H5T_STD_U16LE	1200	1200			gzip	4	256	256			Offset	-1.0	H5T_IEEE_F32LE	
43	Image_data	ARAE_pol_land		H5T_STD_U16LE	1200	1200			gzip	4	256	256			Spatial_resolution	0.00833333	H5T_IEEE_F32LE	
44	Image_data	ARAE_pol_land		H5T_STD_U16LE	1200	1200			gzip	4	256	256			Minimum_valid_DN	0	H5T_STD_U16LE	
45	Image_data	ARAE_pol_land		H5T_STD_U16LE	1200	1200			gzip	4	256	256			Maximum_valid_DN	32767	H5T_STD_U16LE	
46	Image_data	ARAE_pol_land		H5T_STD_U16LE	1200	1200			gzip	4	256	256			Error_DN	65535	H5T_STD_U16LE	
47	Image_data	ARAE_pol_land		H5T_STD_U16LE	1200	1200			gzip	4	256	256			Spatial_resolution_unit	degree	H5T_C_S1	
48	Image_data	ARAE_pol_land		H5T_STD_U16LE	1200	1200			gzip	4	256	256			Unit	NA	H5T_C_S1	
49	Image_data	ARAE_pol_land		H5T_STD_U16LE	1200	1200			gzip	4	256	256			Mask_for_statistics	5	H5T_STD_U16LE	
50	Image_data	AROT_pol_land		H5T_STD_U16LE	1200	1200			gzip	4	256	256			Data_description	Aerosol_Optical_Thickness	H5T_C_S1	
51	Image_data	AROT_pol_land		H5T_STD_U16LE	1200	1200			gzip	4	256	256			Slope	0.0001	H5T_IEEE_F32LE	
52	Image_data	AROT_pol_land		H5T_STD_U16LE	1200	1200			gzip	4	256	256			Offset	0.0	H5T_IEEE_F32LE	
53	Image_data	AROT_pol_land		H5T_STD_U16LE	1200	1200			gzip	4	256	256			Spatial_resolution	0.00833333	H5T_IEEE_F32LE	
54	Image_data	AROT_pol_land		H5T_STD_U16LE	1200	1200			gzip	4	256	256			Minimum_valid_DN	0	H5T_STD_U16LE	
55	Image_data	AROT_pol_land		H5T_STD_U16LE	1200	1200			gzip	4	256	256			Maximum_valid_DN	32767	H5T_STD_U16LE	
56	Image_data	AROT_pol_land		H5T_STD_U16LE	1200	1200			gzip	4	256	256			Error_DN	65535	H5T_STD_U16LE	
57	Image_data	AROT_pol_land		H5T_STD_U16LE	1200	1200			gzip	4	256	256			Spatial_resolution_unit	degree	H5T_C_S1	
58	Image_data	AROT_pol_land		H5T_STD_U16LE	1200	1200			gzip	4	256	256			Unit	NA	H5T_C_S1	
59	Image_data	AROT_pol_land		H5T_STD_U16LE	1200	1200			gzip	4	256	256			Mask_for_statistics	5	H5T_STD_U16LE	
60	Image_data	ARSSA_pol_land		H5T_STD_U16LE	1200	1200			gzip	4	256	256			Data_description	Single_Scattering_Albedo	H5T_C_S1	
61	Image_data	ARSSA_pol_land		H5T_STD_U16LE	1200	1200			gzip	4	256	256			Slope	0.0001	H5T_IEEE_F32LE	
62	Image_data	ARSSA_pol_land		H5T_STD_U16LE	1200	1200			gzip	4	256	256			Offset	0.0	H5T_IEEE_F32LE	
63	Image_data	ARSSA_pol_land		H5T_STD_U16LE	1200	1200			gzip	4	256	256			Spatial_resolution	0.00833333	H5T_IEEE_F32LE	
64	Image_data	ARSSA_pol_land		H5T_STD_U16LE	1200	1200			gzip	4	256	256			Minimum_valid_DN	0	H5T_STD_U16LE	
65	Image_data	ARSSA_pol_land		H5T_STD_U16LE	1200	1200			gzip	4	256	256			Maximum_valid_DN	32767	H5T_STD_U16LE	
66	Image_data	ARSSA_pol_land		H5T_STD_U16LE	1200	1200			gzip	4	256	256			Error_DN	65535	H5T_STD_U16LE	
67	Image_data	ARSSA_pol_land		H5T_STD_U16LE	1200	1200			gzip	4	256	256			Spatial_resolution_unit	degree	H5T_C_S1	
68	Image_data	ARSSA_pol_land		H5T_STD_U16LE	1200	1200			gzip	4	256	256			Unit	NA	H5T_C_S1	
69	Image_data	ARSSA_pol_land		H5T_STD_U16LE	1200	1200			gzip	4	256	256			Mask_for_statistics	5	H5T_STD_U16LE	
70	Image_data	QA_flag		H5T_STD_U16LE	1200	1200			gzip	4	256	256			Slope	1.0	H5T_IEEE_F32LE	
71	Image_data	QA_flag		H5T_STD_U16LE	1200	1200			gzip	4	256	256			Data_description	Bit-0:no input data, 1:land/water flag, 2:cloudy/clear flag, 3:stray light(P1,P2), 4:stray light(VN1,VN8,VN11), 5:stray light(SW3), 6:Saturation, 7:Smoke(Existence of absorbing aerosols)	H5T_C_S1	
72	Image_data	QA_flag		H5T_STD_U16LE	1200	1200			gzip	4	256	256			Offset	0.0	H5T_IEEE_F32LE	
73	Image_data	QA_flag		H5T_STD_U16LE	1200	1200			gzip	4	256	256			Spatial_resolution	0.00833333	H5T_IEEE_F32LE	
74	Image_data	QA_flag		H5T_STD_U16LE	1200	1200			gzip	4	256	256			Minimum_valid_DN	0	H5T_STD_U16LE	
75	Image_data	QA_flag		H5T_STD_U16LE	1200	1200			gzip	4	256	256			Maximum_valid_DN	65534	H5T_STD_U16LE	
76	Image_data	QA_flag		H5T_STD_U16LE	1200	1200			gzip	4	256	256			Error_DN	65535	H5T_STD_U16LE	
77	Image_data	QA_flag		H5T_STD_U16LE	1200	1200			gzip	4	256	256			Spatial_resolution_unit	degree	H5T_C_S1	
78	Image_data	QA_flag		H5T_STD_U16LE	1200	1200			gzip	4	256	256			Unit	NA	H5T_C_S1	
79	Level_1_attributes														Geometric_calibration	Original	H5T_C_S1	
80	Level_1_attributes														Operation_mode	OBD	H5T_C_S1	
81	Level_1_attributes														Radiometric_calibration	Original	H5T_C_S1	
82	Processing_attributes														Ancillary_data_information	NA	H5T_C_S1	
83	Processing_attributes														Contact_point	JAXA/Earth Observation Research Center (EORC)	H5T_C_S1	
84	Processing_attributes														Input_files		H5T_C_S1	
85	Processing_attributes														Processing_UT	20180923 03:00:49	H5T_C_S1	
86	Processing_attributes														Processing_organization	JAXA/GCOM-C science project	H5T_C_S1	
87	Processing_attributes														Processing_result	Good	H5T_C_S1	

No.	Group	Dataset	Dataset Description	Type	1Dim	2Dim	3Dim	4Dim	Compress	Compress Lv.	Chunk1Dim	Chunk2Dim	Chunk3Dim	Chunk4Dim	Attribute	Attribute Value	Attribute type	Attribute Note
1	Geometry_data														Grid_interval	0.00208333	H5T_IEEE_F32LE	
2	Geometry_data														Grid_interval_unit	deg	H5T_C_S1	
3	Geometry_data														Image_projection	EQA (sinusoidal equal area) projection from 0-deg longitude	H5T_C_S1	
4	Geometry_data														Lower_left_latitude	20.0	H5T_IEEE_F32LE	
5	Geometry_data														Lower_left_longitude	31.9253	H5T_IEEE_F32LE	
6	Geometry_data														Lower_right_latitude	20.0	H5T_IEEE_F32LE	
7	Geometry_data														Lower_right_longitude	42.5671	H5T_IEEE_F32LE	
8	Geometry_data														Number_of_lines	4800	H5T_STD_I32LE	
9	Geometry_data														Number_of_pixels	4800	H5T_STD_I32LE	
10	Geometry_data														Upper_left_latitude	30.0	H5T_IEEE_F32LE	
11	Geometry_data														Upper_left_longitude	34.641	H5T_IEEE_F32LE	
12	Geometry_data														Upper_right_latitude	30.0	H5T_IEEE_F32LE	
13	Geometry_data														Upper_right_longitude	46.188	H5T_IEEE_F32LE	
14	Geometry_data	Obs_time		H5T_STD_I16LE	4800	4800			gzip	4	256	256			Data_description	Observation time (hour)	H5T_C_S1	
15	Geometry_data	Obs_time		H5T_STD_I16LE	4800	4800			gzip	4	256	256			Error_DN	-32768	H5T_STD_I32LE	
16	Geometry_data	Obs_time		H5T_STD_I16LE	4800	4800			gzip	4	256	256			Maximum_valid_DN	32767	H5T_STD_I32LE	
17	Geometry_data	Obs_time		H5T_STD_I16LE	4800	4800			gzip	4	256	256			Minimum_valid_DN	-32767	H5T_STD_I32LE	
18	Geometry_data	Obs_time		H5T_STD_I16LE	4800	4800			gzip	4	256	256			Offset	0.0	H5T_IEEE_F32LE	
19	Geometry_data	Obs_time		H5T_STD_I16LE	4800	4800			gzip	4	256	256			Resampling_interval	1	H5T_STD_I32LE	
20	Geometry_data	Obs_time		H5T_STD_I16LE	4800	4800			gzip	4	256	256			Resampling_interval_unit	NA	H5T_C_S1	
21	Geometry_data	Obs_time		H5T_STD_I16LE	4800	4800			gzip	4	256	256			Slope	0.001	H5T_IEEE_F32LE	
22	Geometry_data	Obs_time		H5T_STD_I16LE	4800	4800			gzip	4	256	256			Unit	hour	H5T_C_S1	
23	Global_attributes														Product_file_name	GC1SG1_20180429D01D_T0621_L2SG_CLFGQ_0109.h5	H5T_C_S1	
24	Global_attributes														Sensor	Second-generation Global Imager (SGLI)	H5T_C_S1	
25	Global_attributes														Algorithm_developer	Takashi Y. Nakajima (Tokai University Research and Information Center)	H5T_C_S1	
26	Global_attributes														Dataset_description	Cloud flag	H5T_C_S1	
27	Global_attributes														Product_name	Cloud flag	H5T_C_S1	
28	Global_attributes														Product_version	0109	H5T_C_S1	
29	Global_attributes														Satellite	Global Change Observation Mission - Climate (GCOM-C)	H5T_C_S1	
30	Global_attributes														Product_level	Level-2	H5T_C_S1	
31	Global_attributes														Image_start_time	20180429 08:12:28.800	H5T_C_S1	
32	Global_attributes														Image_end_time	20180429 08:20:13.200	H5T_C_S1	
33	Global_attributes														Algorithm_version	0.00	H5T_C_S1	
34	Global_attributes														Parameter_version	109.00	H5T_C_S1	
35	Global_attributes														Tile_number	0621	H5T_C_S1	
36	Image_data														Grid_interval	0.00208333	H5T_IEEE_F32LE	
37	Image_data														Grid_interval_unit	deg	H5T_C_S1	
38	Image_data														Image_projection	EQA (sinusoidal equal area) projection from 0-deg longitude	H5T_C_S1	
39	Image_data														Lower_left_latitude	20.0	H5T_IEEE_F32LE	
40	Image_data														Lower_left_longitude	31.9253	H5T_IEEE_F32LE	
41	Image_data														Lower_right_latitude	20.0	H5T_IEEE_F32LE	
42	Image_data														Lower_right_longitude	42.5671	H5T_IEEE_F32LE	
43	Image_data														Number_of_lines	4800	H5T_STD_I32LE	
44	Image_data														Number_of_pixels	4800	H5T_STD_I32LE	
45	Image_data														Upper_left_latitude	30.0	H5T_IEEE_F32LE	
46	Image_data														Upper_left_longitude	34.641	H5T_IEEE_F32LE	
47	Image_data														Upper_right_latitude	30.0	H5T_IEEE_F32LE	
48	Image_data														Upper_right_longitude	46.188	H5T_IEEE_F32LE	
49	Image_data	Cloud_flag		H5T_STD_U16LE	4800	4800			gzip	4	256	256			Data_description	Cloud flag | Bit No. Flag Name Key -------- -------- -------- 0(LSB,right-most) Algorithm Execution 0 = Not executed 1 = Executed 3, 2, 1 Clear Confidence Level 000 = 0.00 (Cloudy) 001 = 0.00 - 0.17 010 = 0.17 - 0.33 011 = 0.33 - 0.50 100 = 0.50 - 0.67 101 = 0.67 - 0.83 110 = 0.83 - 1.00 111 = 1.00 (Clear) 4 Day/Night 0 = Night , 1 = Day 5 Land/Water 0 = Water , 1 = Land 6 Snow/Ice 0 = Yes , 1 = No 8, 7 Sun Glint Cone Angle 00 = 0 - 15 [deg.] 01 = 15 - 25 10 = 25 - 35 11 = 35 - 9 Heavy Aerosol 0 = Yes , 1 = No 10 Cirrus Probabilty 0 = Yes , 1 = No 11 Cloud Inhomogeneity 0 = Yes , 1 = No 13,12 Phase 00 = Uncertain 01 = Water 10 = Ice 11 = Mixed 14 Cloud Shadow 0 = Yes , 1 = No 15(MSB,left-most) VN Data Availability 0 = Not available 1 = Available	H5T_C_S1	
50	Image_data	Cloud_flag		H5T_STD_U16LE	4800	4800			gzip	4	256	256			Error_DN	65535	H5T_STD_I32LE	
51	Image_data	Cloud_flag		H5T_STD_U16LE	4800	4800			gzip	4	256	256			Maximum_valid_DN	65533	H5T_STD_I32LE	
52	Image_data	Cloud_flag		H5T_STD_U16LE	4800	4800			gzip	4	256	256			Minimum_valid_DN	0	H5T_STD_I32LE	
53	Image_data	Cloud_flag		H5T_STD_U16LE	4800	4800			gzip	4	256	256			Offset	0.0	H5T_IEEE_F32LE	
54	Image_data	Cloud_flag		H5T_STD_U16LE	4800	4800			gzip	4	256	256			Spatial_resolution	0.00208333	H5T_IEEE_F32LE	
55	Image_data	Cloud_flag		H5T_STD_U16LE	4800	4800			gzip	4	256	256			Spatial_resolution_unit	degree	H5T_C_S1	
56	Image_data	Cloud_flag		H5T_STD_U16LE	4800	4800			gzip	4	256	256			Slope	1.0	H5T_IEEE_F32LE	
57	Image_data	Cloud_flag		H5T_STD_U16LE	4800	4800			gzip	4	256	256			Unit	Dimensionless	H5T_C_S1	
58	Level_1_attributes														Operation_mode	OBD	H5T_C_S1	
59	Level_1_attributes														Radiometric_calibration	Original	H5T_C_S1	
60	Level_1_attributes														Geometric_calibration	Original	H5T_C_S1	
61	Processing_attributes														Contact_point	JAXA/Earth Observation Research Center (EORC)	H5T_C_S1	
62	Processing_attributes														Input_files		H5T_C_S1	
63	Processing_attributes														Processing_organization	JAXA/GCOM-C science project	H5T_C_S1	
64	Processing_attributes														Processing_UT	20180923 02:37:41	H5T_C_S1	
65	Processing_attributes														Processing_result	Good	H5T_C_S1	
66	Processing_attributes														Ancillary_data_information	LWF:"GC1SG1_20180429D01D_T0621_L2SG_LT0AQ_0102.h5";DEM:"ASTGTM2_elv_h21v06__04800_04800_le";OZN:"OZONE20180425.omi_le";ALB:,"GC1SG1_20180401D01M_T0621_L2SG_RV01Q_0100.h5","GC1SG1_20180401D01M_T0621_L2SG_RV02Q_0100.h5","GC1SG1_20180401D01M_T0621_L2SG_RV03Q_0100.h5","GC1SG1_20180401D01M_T0621_L2SG_RV05Q_0100.h5","GC1SG1_20180401D01M_T0621_L2SG_RV08Q_0100.h5","GC1SG1_20180401D01M_T0621_L2SG_RV09Q_0100.h5","GC1SG1_20180401D01M_T0621_L2SG_RV11Q_0100.h5","GC1SG1_20180401D01M_T0621_L2SG_RV11Q_0100.h5","GC1SG1_20180401D01M_T0621_L2SG_RS01K_0100.h5","GC1SG1_20180401D01M_T0621_L2SG_RS03Q_0100.h5","GC1SG1_20180401D01M_T0621_L2SG_RS04K_0100.h5";OBJ:,"GGLA_20180429000000.U","GGLA_20180429000000.V","GGLA_20180429000000.Z","GGLA_20180429000000.T","GGLA_20180429000000.Psea","GGLA_20180429000000.AH","GGLA_20180429000000.PTW";	H5T_C_S1	

No.	Group	Dataset	Dataset Description	Type	1Dim	2Dim	3Dim	4Dim	Compress	Compress Lv.	Chunk1Dim	Chunk2Dim	Chunk3Dim	Chunk4Dim	Attribute	Attribute Value	Attribute type	Attribute Note
1	Geometry_data														Grid_interval	0.00833333	H5T_IEEE_F32LE	
2	Geometry_data														Grid_interval_unit	deg	H5T_C_S1	
3	Geometry_data														Image_projection	EQA (sinusoidal equal area) projection from 0-deg longitude	H5T_C_S1	
4	Geometry_data														Lower_left_latitude	-80.0	H5T_IEEE_F32LE	
5	Geometry_data														Lower_left_longitude	-180.0	H5T_IEEE_F32LE	
6	Geometry_data														Lower_right_latitude	-80.0	H5T_IEEE_F32LE	
7	Geometry_data														Lower_right_longitude	-180.0	H5T_IEEE_F32LE	
8	Geometry_data														Number_of_lines	1200	H5T_STD_I32LE	
9	Geometry_data														Number_of_pixels	1200	H5T_STD_I32LE	
10	Geometry_data														Upper_left_latitude	-70.0	H5T_IEEE_F32LE	
11	Geometry_data														Upper_left_longitude	-180.0	H5T_IEEE_F32LE	
12	Geometry_data														Upper_right_latitude	-70.0	H5T_IEEE_F32LE	
13	Geometry_data														Upper_right_longitude	-175.428	H5T_IEEE_F32LE	
14	Geometry_data	Obs_time		H5T_STD_I16LE	1200	1200			gzip	4	256	256			Data_description	Observation time (hour)	H5T_C_S1	
15	Geometry_data	Obs_time		H5T_STD_I16LE	1200	1200			gzip	4	256	256			Error_DN	-32768	H5T_STD_I32LE	
16	Geometry_data	Obs_time		H5T_STD_I16LE	1200	1200			gzip	4	256	256			Maximum_valid_DN	32767	H5T_STD_I32LE	
17	Geometry_data	Obs_time		H5T_STD_I16LE	1200	1200			gzip	4	256	256			Minimum_valid_DN	-32767	H5T_STD_I32LE	
18	Geometry_data	Obs_time		H5T_STD_I16LE	1200	1200			gzip	4	256	256			Offset	0.0	H5T_IEEE_F32LE	
19	Geometry_data	Obs_time		H5T_STD_I16LE	1200	1200			gzip	4	256	256			Resampling_interval	1	H5T_STD_I32LE	
20	Geometry_data	Obs_time		H5T_STD_I16LE	1200	1200			gzip	4	256	256			Resampling_interval_unit	NA	H5T_C_S1	
21	Geometry_data	Obs_time		H5T_STD_I16LE	1200	1200			gzip	4	256	256			Slope	0.001	H5T_IEEE_F32LE	
22	Geometry_data	Obs_time		H5T_STD_I16LE	1200	1200			gzip	4	256	256			Unit	hour	H5T_C_S1	
23	Global_attributes														Product_file_name	GC1SG1_20180424D01D_T1611_L2SG_CLPRK_1000.h5	H5T_C_S1	
24	Global_attributes														Sensor	Second-generation Global Imager (SGLI)	H5T_C_S1	
25	Global_attributes														Algorithm_developer	Takashi Y. Nakajima (Tokai University Research and Information Center)	H5T_C_S1	
26	Global_attributes														Dataset_description	Cloud properties	H5T_C_S1	
27	Global_attributes														Product_name	Cloud properties	H5T_C_S1	
28	Global_attributes														Product_version	1000	H5T_C_S1	
29	Global_attributes														Satellite	Global Change Observation Mission - Climate (GCOM-C)	H5T_C_S1	
30	Global_attributes														Product_level	Level-2	H5T_C_S1	
31	Global_attributes														Image_start_time	20180424 21:02:38.400	H5T_C_S1	
32	Global_attributes														Image_end_time	20180424 21:05:09.600	H5T_C_S1	
33	Global_attributes														Algorithm_version	1.00	H5T_C_S1	
34	Global_attributes														Parameter_version	000.00	H5T_C_S1	
35	Global_attributes														Tile_number	1611	H5T_C_S1	
36	Image_data														Grid_interval	0.00833333	H5T_IEEE_F32LE	
37	Image_data														Grid_interval_unit	deg	H5T_C_S1	
38	Image_data														Image_projection	EQA (sinusoidal equal area) projection from 0-deg longitude	H5T_C_S1	
39	Image_data														Lower_left_latitude	-80.0	H5T_IEEE_F32LE	
40	Image_data														Lower_left_longitude	-180.0	H5T_IEEE_F32LE	
41	Image_data														Lower_right_latitude	-80.0	H5T_IEEE_F32LE	
42	Image_data														Lower_right_longitude	-180.0	H5T_IEEE_F32LE	
43	Image_data														Number_of_lines	1200	H5T_STD_I32LE	
44	Image_data														Number_of_pixels	1200	H5T_STD_I32LE	
45	Image_data														Upper_left_latitude	-70.0	H5T_IEEE_F32LE	
46	Image_data														Upper_left_longitude	-180.0	H5T_IEEE_F32LE	
47	Image_data														Upper_right_latitude	-70.0	H5T_IEEE_F32LE	
48	Image_data														Upper_right_longitude	-175.428	H5T_IEEE_F32LE	
49	Image_data	CLER_I		H5T_STD_U16LE	1200	1200			gzip	4	256	256			Data_description	Ice Cloud Effective Radius | VAL=DN*Slope+Offset	H5T_C_S1	
50	Image_data	CLER_I		H5T_STD_U16LE	1200	1200			gzip	4	256	256			Error_DN	65535	H5T_STD_I32LE	
51	Image_data	CLER_I		H5T_STD_U16LE	1200	1200			gzip	4	256	256			Maximum_valid_DN	15000	H5T_STD_I32LE	
52	Image_data	CLER_I		H5T_STD_U16LE	1200	1200			gzip	4	256	256			Minimum_valid_DN	0	H5T_STD_I32LE	
53	Image_data	CLER_I		H5T_STD_U16LE	1200	1200			gzip	4	256	256			Offset	0.0	H5T_IEEE_F32LE	
54	Image_data	CLER_I		H5T_STD_U16LE	1200	1200			gzip	4	256	256			Spatial_resolution	0.00833333	H5T_IEEE_F32LE	
55	Image_data	CLER_I		H5T_STD_U16LE	1200	1200			gzip	4	256	256			Spatial_resolution_unit	degree	H5T_C_S1	
56	Image_data	CLER_I		H5T_STD_U16LE	1200	1200			gzip	4	256	256			Slope	0.01	H5T_IEEE_F32LE	
57	Image_data	CLER_I		H5T_STD_U16LE	1200	1200			gzip	4	256	256			Unit	micro meter	H5T_C_S1	
58	Image_data	CLER_I		H5T_STD_U16LE	1200	1200			gzip	4	256	256			Mask_for_statistics	512	H5T_STD_I32LE	
59	Image_data	CLER_W		H5T_STD_U16LE	1200	1200			gzip	4	256	256			Data_description	Liquid Water Cloud Effective Radius | VAL=DN*Slope+Offset	H5T_C_S1	
60	Image_data	CLER_W		H5T_STD_U16LE	1200	1200			gzip	4	256	256			Error_DN	65535	H5T_STD_I32LE	
61	Image_data	CLER_W		H5T_STD_U16LE	1200	1200			gzip	4	256	256			Maximum_valid_DN	6200	H5T_STD_I32LE	
62	Image_data	CLER_W		H5T_STD_U16LE	1200	1200			gzip	4	256	256			Minimum_valid_DN	0	H5T_STD_I32LE	
63	Image_data	CLER_W		H5T_STD_U16LE	1200	1200			gzip	4	256	256			Offset	0.0	H5T_IEEE_F32LE	
64	Image_data	CLER_W		H5T_STD_U16LE	1200	1200			gzip	4	256	256			Spatial_resolution	0.00833333	H5T_IEEE_F32LE	
65	Image_data	CLER_W		H5T_STD_U16LE	1200	1200			gzip	4	256	256			Spatial_resolution_unit	degree	H5T_C_S1	
66	Image_data	CLER_W		H5T_STD_U16LE	1200	1200			gzip	4	256	256			Slope	0.01	H5T_IEEE_F32LE	
67	Image_data	CLER_W		H5T_STD_U16LE	1200	1200			gzip	4	256	256			Unit	micro meter	H5T_C_S1	
68	Image_data	CLER_W		H5T_STD_U16LE	1200	1200			gzip	4	256	256			Mask_for_statistics	512	H5T_STD_I32LE	
69	Image_data	CLOT_I		H5T_STD_U16LE	1200	1200			gzip	4	256	256			Data_description	Ice Cloud Optical Thickness | VAL=DN*Slope+Offset	H5T_C_S1	
70	Image_data	CLOT_I		H5T_STD_U16LE	1200	1200			gzip	4	256	256			Error_DN	65535	H5T_STD_I32LE	
71	Image_data	CLOT_I		H5T_STD_U16LE	1200	1200			gzip	4	256	256			Maximum_valid_DN	15000	H5T_STD_I32LE	
72	Image_data	CLOT_I		H5T_STD_U16LE	1200	1200			gzip	4	256	256			Minimum_valid_DN	0	H5T_STD_I32LE	
73	Image_data	CLOT_I		H5T_STD_U16LE	1200	1200			gzip	4	256	256			Offset	0.0	H5T_IEEE_F32LE	
74	Image_data	CLOT_I		H5T_STD_U16LE	1200	1200			gzip	4	256	256			Spatial_resolution	0.00833333	H5T_IEEE_F32LE	
75	Image_data	CLOT_I		H5T_STD_U16LE	1200	1200			gzip	4	256	256			Spatial_resolution_unit	degree	H5T_C_S1	
76	Image_data	CLOT_I		H5T_STD_U16LE	1200	1200			gzip	4	256	256			Slope	0.01	H5T_IEEE_F32LE	
77	Image_data	CLOT_I		H5T_STD_U16LE	1200	1200			gzip	4	256	256			Unit	Dimensionless	H5T_C_S1	
78	Image_data	CLOT_I		H5T_STD_U16LE	1200	1200			gzip	4	256	256			Mask_for_statistics	128	H5T_STD_I32LE	
79	Image_data	CLOT_W		H5T_STD_U16LE	1200	1200			gzip	4	256	256			Data_description	Liquid Water Cloud Optical Thickness | VAL=DN*Slope+Offset	H5T_C_S1	
80	Image_data	CLOT_W		H5T_STD_U16LE	1200	1200			gzip	4	256	256			Error_DN	65535	H5T_STD_I32LE	
81	Image_data	CLOT_W		H5T_STD_U16LE	1200	1200			gzip	4	256	256			Maximum_valid_DN	10000	H5T_STD_I32LE	
82	Image_data	CLOT_W		H5T_STD_U16LE	1200	1200			gzip	4	256	256			Minimum_valid_DN	0	H5T_STD_I32LE	
83	Image_data	CLOT_W		H5T_STD_U16LE	1200	1200			gzip	4	256	256			Offset	0.0	H5T_IEEE_F32LE	
84	Image_data	CLOT_W		H5T_STD_U16LE	1200	1200			gzip	4	256	256			Spatial_resolution	0.00833333	H5T_IEEE_F32LE	
85	Image_data	CLOT_W		H5T_STD_U16LE	1200	1200			gzip	4	256	256			Spatial_resolution_unit	degree	H5T_C_S1	
86	Image_data	CLOT_W		H5T_STD_U16LE	1200	1200			gzip	4	256	256			Slope	0.01	H5T_IEEE_F32LE	
87	Image_data	CLOT_W		H5T_STD_U16LE	1200	1200			gzip	4	256	256			Unit	Dimensionless	H5T_C_S1	
88	Image_data	CLOT_W		H5T_STD_U16LE	1200	1200			gzip	4	256	256			Mask_for_statistics	128	H5T_STD_I32LE	
89	Image_data	CLTH		H5T_STD_U16LE	1200	1200			gzip	4	256	256			Data_description	Cloud Top Height of Both Liquid Water and Ice Clouds | VAL=DN*Slope+Offset	H5T_C_S1	
90	Image_data	CLTH		H5T_STD_U16LE	1200	1200			gzip	4	256	256			Error_DN	65535	H5T_STD_I32LE	
91	Image_data	CLTH		H5T_STD_U16LE	1200	1200			gzip	4	256	256			Maximum_valid_DN	20000	H5T_STD_I32LE	
92	Image_data	CLTH		H5T_STD_U16LE	1200	1200			gzip	4	256	256			Minimum_valid_DN	0	H5T_STD_I32LE	
93	Image_data	CLTH		H5T_STD_U16LE	1200	1200			gzip	4	256	256			Offset	0.0	H5T_IEEE_F32LE	
94	Image_data	CLTH		H5T_STD_U16LE	1200	1200			gzip	4	256	256			Spatial_resolution	0.00833333	H5T_IEEE_F32LE	
95	Image_data	CLTH		H5T_STD_U16LE	1200	1200			gzip	4	256	256			Spatial_resolution_unit	degree	H5T_C_S1	
96	Image_data	CLTH		H5T_STD_U16LE	1200	1200			gzip	4	256	256			Slope	0.001	H5T_IEEE_F32LE	
97	Image_data	CLTH		H5T_STD_U16LE	1200	1200			gzip	4	256	256			Unit	km	H5T_C_S1	
98	Image_data	CLTH		H5T_STD_U16LE	1200	1200			gzip	4	256	256			Mask_for_statistics	2048	H5T_STD_I32LE	
99	Image_data	CLTT		H5T_STD_U16LE	1200	1200			gzip	4	256	256			Data_description	Cloud Top Temperature of Both Liquid Water and Ice Clouds | VAL=DN*Slope+Offset	H5T_C_S1	
100	Image_data	CLTT		H5T_STD_U16LE	1200	1200			gzip	4	256	256			Error_DN	65535	H5T_STD_I32LE	
101	Image_data	CLTT		H5T_STD_U16LE	1200	1200			gzip	4	256	256			Maximum_valid_DN	20000	H5T_STD_I32LE	
102	Image_data	CLTT		H5T_STD_U16LE	1200	1200			gzip	4	256	256			Minimum_valid_DN	0	H5T_STD_I32LE	
103	Image_data	CLTT		H5T_STD_U16LE	1200	1200			gzip	4	256	256			Offset	150.0	H5T_IEEE_F32LE	
104	Image_data	CLTT		H5T_STD_U16LE	1200	1200			gzip	4	256	256			Spatial_resolution	0.00833333	H5T_IEEE_F32LE	
105	Image_data	CLTT		H5T_STD_U16LE	1200	1200			gzip	4	256	256			Spatial_resolution_unit	degree	H5T_C_S1	
106	Image_data	CLTT		H5T_STD_U16LE	1200	1200			gzip	4	256	256			Slope	0.01	H5T_IEEE_F32LE	
107	Image_data	CLTT		H5T_STD_U16LE	1200	1200			gzip	4	256	256			Unit	K	H5T_C_S1	
108	Image_data	CLTT		H5T_STD_U16LE	1200	1200			gzip	4	256	256			Mask_for_statistics	2048	H5T_STD_I32LE	
109	Image_data	CLTYPE		H5T_STD_U8LE	1200	1200			gzip	4	256	256			Data_description	Cloud Type under ISCCP Cloud Type Classification Definition | 0:Clear, 1:Cirrus, 2:Cirrostratus, 3:Deep convection, 4:Altocumulus, 5:Altostratu, 6:Nimbostratus, 7:Cumulus, 8:Stratocumulus, 9:Stratoss, 10:Unknown, 11:High cloud, 12:Middle cloud, 13:Low cloud, 14:Unknown, 255:Error (1-10 for daytime, 11-14 for nighttime)	H5T_C_S1	
110	Image_data	CLTYPE		H5T_STD_U8LE	1200	1200			gzip	4	256	256			Error_DN	255	H5T_STD_I32LE	
111	Image_data	CLTYPE		H5T_STD_U8LE	1200	1200			gzip	4	256	256			Maximum_valid_DN	14	H5T_STD_I32LE	

No.	Group	Dataset	Dataset Description	Type	1Dim	2Dim	3Dim	4Dim	Compress	Compress Lv.	Chunk1Dim	Chunk2Dim	Chunk3Dim	Chunk4Dim	Attribute	Attribute Value	Attribute type	Attribute Note
112	Image_data	CLTYPE		H5T_STD_U8LE	1200	1200			gzip	4	256	256			Minimum_valid_DN	0	H5T_STD_I32LE	
113	Image_data	CLTYPE		H5T_STD_U8LE	1200	1200			gzip	4	256	256			Offset	0.0	H5T_IEEE_F32LE	
114	Image_data	CLTYPE		H5T_STD_U8LE	1200	1200			gzip	4	256	256			Spatial_resolution	0.00833333	H5T_IEEE_F32LE	
115	Image_data	CLTYPE		H5T_STD_U8LE	1200	1200			gzip	4	256	256			Spatial_resolution_unit	degree	H5T_C_S1	
116	Image_data	CLTYPE		H5T_STD_U8LE	1200	1200			gzip	4	256	256			Slope	1.0	H5T_IEEE_F32LE	
117	Image_data	CLTYPE		H5T_STD_U8LE	1200	1200			gzip	4	256	256			Unit	Dimensionless	H5T_C_S1	
118	Image_data	CLTYPE		H5T_STD_U8LE	1200	1200			gzip	4	256	256			Mask_for_statistics	0	H5T_STD_I32LE	
119	Image_data	QA_flag		H5T_STD_U16LE	1200	1200			gzip	4	256	256			Data_description	QA flag | (0) Data Availability: 0=Available, 1=Not Available; (1) Land / Water Flag: 0=Water, 1=Land; (2) Day / Night Flag: 0=Day, 1=Night; (5,4,3) Cloud Phase Flag: 000=No Measurement, 001=No Cloud Flag, 010=Clear, 011=Undetermined Phase Cloud, 100=Liquied Water Cloud, 101=Ice Cloud, 110=Mixed Phase Cloud, 111=TBD; (7,6) Cloud Optical Thickness Confidence Flag: 00=Very Good; 01=Good, 10=Marginal, 11=No Condidence or Fill; (9,8) Cloud Effective Radius Confidence Flag: 00=Very Good; 01=Good, 10=Marginal, 11=No Condidence or Fill; (11,10) Cloud Top Temperature Confidence Flag: 00=Very Good; 01=Good, 10=Marginal, 11=No Condidence or Fill; (12) Subpixel Inhomogeneity Flag: 0=No, 1=Yes; (13) Saturated Radiance Flag: 0=No, 1=Yes; (14) Sunglint Flag: 0=No, 1=Yes; (15) Spare: 0=TBD, 1=TBD;	H5T_C_S1	
120	Image_data	QA_flag		H5T_STD_U16LE	1200	1200			gzip	4	256	256			Error_DN	65535	H5T_STD_I32LE	
121	Image_data	QA_flag		H5T_STD_U16LE	1200	1200			gzip	4	256	256			Maximum_valid_DN	65535	H5T_STD_I32LE	
122	Image_data	QA_flag		H5T_STD_U16LE	1200	1200			gzip	4	256	256			Minimum_valid_DN	0	H5T_STD_I32LE	
123	Image_data	QA_flag		H5T_STD_U16LE	1200	1200			gzip	4	256	256			Offset	0.0	H5T_IEEE_F32LE	
124	Image_data	QA_flag		H5T_STD_U16LE	1200	1200			gzip	4	256	256			Spatial_resolution	0.00833333	H5T_IEEE_F32LE	
125	Image_data	QA_flag		H5T_STD_U16LE	1200	1200			gzip	4	256	256			Spatial_resolution_unit	degree	H5T_C_S1	
126	Image_data	QA_flag		H5T_STD_U16LE	1200	1200			gzip	4	256	256			Slope	1.0	H5T_IEEE_F32LE	
127	Image_data	QA_flag		H5T_STD_U16LE	1200	1200			gzip	4	256	256			Unit	Dimensionless	H5T_C_S1	
128	Level_1_attributes														Operation_mode	OBD	H5T_C_S1	
129	Level_1_attributes														Radiometric_calibration	Original	H5T_C_S1	
130	Level_1_attributes														Geometric_calibration	Original	H5T_C_S1	
131	Processing_attributes														Contact_point	JAXA/Earth Observation Research Center (EORC)	H5T_C_S1	
132	Processing_attributes														Input_files		H5T_C_S1	
133	Processing_attributes														Processing_organization	JAXA/GCOM-C science project	H5T_C_S1	
134	Processing_attributes														Processing_UT	20181109 20:51:15	H5T_C_S1	
135	Processing_attributes														Processing_result	Good	H5T_C_S1	
136	Processing_attributes														Ancillary_data_information	LWF:"GC1SG1_20180424D01D_T1611_L2SG_LT0AK_1000.h5";DEM:"ASTGTM2_elv_N90E000_07200_03601_le";OZN:"NA";ALB:,"GC1SG1_20180401D01M_T1611_L2SG_RV01Q_1000.h5","GC1SG1_20180401D01M_T1611_L2SG_RV02Q_1000.h5","GC1SG1_20180401D01M_T1611_L2SG_RV03Q_1000.h5","GC1SG1_20180401D01M_T1611_L2SG_RV05Q_1000.h5","GC1SG1_20180401D01M_T1611_L2SG_RV08Q_1000.h5","GC1SG1_20180401D01M_T1611_L2SG_RV11Q_1000.h5","GC1SG1_20180401D01M_T1611_L2SG_RV11Q_1000.h5","GC1SG1_20180401D01M_T1611_L2SG_RS01K_1000.h5","GC1SG1_20180401D01M_T1611_L2SG_RS01K_1000.h5","GC1SG1_20180401D01M_T1611_L2SG_RS03Q_1000.h5","GC1SG1_20180401D01M_T1611_L2SG_RS04K_1000.h5";OBJ:,"GGLA_20180424000000.Psea",,"GGLA_20180424000000.U","GGLA_20180424000000.V","GGLA_20180424000000.Z","GGLA_20180424000000.T","GGLA_20180424000000.AH";	H5T_C_S1	

No.	Group	Dataset	Dataset Description	Type	1Dim	2Dim	3Dim	4Dim	Compress	Compress Lv.	Chunk1Dim	Chunk2Dim	Chunk3Dim	Chunk4Dim	Attribute	Attribute Value	Attribute type	Attribute Note
1	Geometry_data														Grid_interval	0.00208333	H5T_IEEE_F32LE	
2	Geometry_data														Grid_interval_unit	deg	H5T_C_S1	
3	Geometry_data														Image_projection	EQA (sinusoidal equal area) projection from 0-deg longitude	H5T_C_S1	
4	Geometry_data														Number_of_pixels	4800	H5T_STD_I32LE	
5	Geometry_data														Number_of_lines	4800	H5T_STD_I32LE	
6	Geometry_data														Upper_left_longitude	34.641	H5T_IEEE_F32LE	
7	Geometry_data														Upper_left_latitude	30.0	H5T_IEEE_F32LE	
8	Geometry_data														Upper_right_longitude	46.188	H5T_IEEE_F32LE	
9	Geometry_data														Upper_right_latitude	30.0	H5T_IEEE_F32LE	
10	Geometry_data														Lower_left_longitude	31.9253	H5T_IEEE_F32LE	
11	Geometry_data														Lower_left_latitude	20.0	H5T_IEEE_F32LE	
12	Geometry_data														Lower_right_longitude	42.5671	H5T_IEEE_F32LE	
13	Geometry_data														Lower_right_latitude	20.0	H5T_IEEE_F32LE	
14	Global_attributes														Image_start_time	20180429 08:14:45.601	H5T_C_S1	
15	Global_attributes														Image_center_time	20180429 08:16:24.601	H5T_C_S1	
16	Global_attributes														Image_end_time	20180429 08:18:03.602	H5T_C_S1	
17	Global_attributes														Algorithm_developer	Yoshiaki Honda (Chiba University)	H5T_C_S1	
18	Global_attributes														Algorithm_version	0.22	H5T_C_S1	
19	Global_attributes														Dataset_description	Leaf area index (LAI) and Fraction of absorbed PAR (FAPAR)	H5T_C_S1	
20	Global_attributes														Parameter_version	102.00	H5T_C_S1	
21	Global_attributes														Product_file_name	GCISG1_20180429D01D_T0621_L2SG_LAI_Q_0102.h5	H5T_C_S1	
22	Global_attributes														Product_level	Level-2	H5T_C_S1	
23	Global_attributes														Product_name	LAI	H5T_C_S1	
24	Global_attributes														Product_version	0102	H5T_C_S1	
25	Global_attributes														Satellite	Global Change Observation Mission - Climate (GCOM-C)	H5T_C_S1	
26	Global_attributes														Sensor	Second-generation Global Imager (SGLI)	H5T_C_S1	
27	Global_attributes														Tile_number	0621	H5T_C_S1	
28	Image_data														Grid_interval	0.00208333	H5T_IEEE_F32LE	
29	Image_data														Grid_interval_unit	deg	H5T_C_S1	
30	Image_data														Image_projection	EQA (sinusoidal equal area) projection from 0-deg longitude	H5T_C_S1	
31	Image_data														Number_of_pixels	4800	H5T_STD_I32LE	
32	Image_data														Number_of_lines	4800	H5T_STD_I32LE	
33	Image_data	FAPAR		H5T_STD_U16LE	4800	4800			gzip	4	256	256			Slope	0.001	H5T_IEEE_F32LE	
34	Image_data	FAPAR		H5T_STD_U16LE	4800	4800			gzip	4	256	256			Offset	0.0	H5T_IEEE_F32LE	
35	Image_data	FAPAR		H5T_STD_U16LE	4800	4800			gzip	4	256	256			Spatial_resolution	0.00208333	H5T_IEEE_F32LE	
36	Image_data	FAPAR		H5T_STD_U16LE	4800	4800			gzip	4	256	256			Error_DN	65535	H5T_STD_I32LE	
37	Image_data	FAPAR		H5T_STD_U16LE	4800	4800			gzip	4	256	256			Minimum_valid_DN	0	H5T_STD_I32LE	
38	Image_data	FAPAR		H5T_STD_U16LE	4800	4800			gzip	4	256	256			Maximum_valid_DN	1000	H5T_STD_I32LE	
39	Image_data	FAPAR		H5T_STD_U16LE	4800	4800			gzip	4	256	256			Mask_for_statistics	9	H5T_STD_U16LE	
40	Image_data	FAPAR		H5T_STD_U16LE	4800	4800			gzip	4	256	256			Data_description	Fraction of Absorbed Photosynthetically Active Radiation (FAPAR)	H5T_C_S1	
41	Image_data	FAPAR		H5T_STD_U16LE	4800	4800			gzip	4	256	256			Unit	NA	H5T_C_S1	
42	Image_data	FAPAR		H5T_STD_U16LE	4800	4800			gzip	4	256	256			Spatial_resolution_unit	degree	H5T_C_S1	
43	Image_data	LAI		H5T_STD_U16LE	4800	4800			gzip	4	256	256			Slope	0.001	H5T_IEEE_F32LE	
44	Image_data	LAI		H5T_STD_U16LE	4800	4800			gzip	4	256	256			Offset	0.0	H5T_IEEE_F32LE	
45	Image_data	LAI		H5T_STD_U16LE	4800	4800			gzip	4	256	256			Spatial_resolution	0.00208333	H5T_IEEE_F32LE	
46	Image_data	LAI		H5T_STD_U16LE	4800	4800			gzip	4	256	256			Error_DN	65535	H5T_STD_I32LE	
47	Image_data	LAI		H5T_STD_U16LE	4800	4800			gzip	4	256	256			Minimum_valid_DN	0	H5T_STD_I32LE	
48	Image_data	LAI		H5T_STD_U16LE	4800	4800			gzip	4	256	256			Maximum_valid_DN	8000	H5T_STD_I32LE	
49	Image_data	LAI		H5T_STD_U16LE	4800	4800			gzip	4	256	256			Mask_for_statistics	9	H5T_STD_U16LE	
50	Image_data	LAI		H5T_STD_U16LE	4800	4800			gzip	4	256	256			Data_description	Leaf Area Index (LAI)	H5T_C_S1	
51	Image_data	LAI		H5T_STD_U16LE	4800	4800			gzip	4	256	256			Unit	m^2/m^2	H5T_C_S1	
52	Image_data	LAI		H5T_STD_U16LE	4800	4800			gzip	4	256	256			Spatial_resolution_unit	degree	H5T_C_S1	
53	Image_data	QA_flag		H5T_STD_U16LE	4800	4800			gzip	4	256	256			Error_DN	65535	H5T_STD_I32LE	
54	Image_data	QA_flag		H5T_STD_U16LE	4800	4800			gzip	4	256	256			Slope	1.0	H5T_IEEE_F32LE	
55	Image_data	QA_flag		H5T_STD_U16LE	4800	4800			gzip	4	256	256			Spatial_resolution	0.00208333	H5T_IEEE_F32LE	
56	Image_data	QA_flag		H5T_STD_U16LE	4800	4800			gzip	4	256	256			Offset	0.0	H5T_IEEE_F32LE	
57	Image_data	QA_flag		H5T_STD_U16LE	4800	4800			gzip	4	256	256			Minimum_valid_DN	0	H5T_STD_I32LE	
58	Image_data	QA_flag		H5T_STD_U16LE	4800	4800			gzip	4	256	256			Maximum_valid_DN	65534	H5T_STD_I32LE	
59	Image_data	QA_flag		H5T_STD_U16LE	4800	4800			gzip	4	256	256			Data_description	Bit00: no data; Bit01: land/water; Bit02: mixed with land/water; Bit03: cloud; Bit04: probably cloud; Bit05: snow or ice; Bit06: cloud shadow; Bit07: Minimum sensor zenith angle is large; Bit08-10: land cover type; Bit11-12: quality level; Bit13: Value could not be retrieved; Bit14: unavailability of understory NDVI; Bit15: spare	H5T_C_S1	
60	Image_data	QA_flag		H5T_STD_U16LE	4800	4800			gzip	4	256	256			Unit	NA	H5T_C_S1	
61	Image_data	QA_flag		H5T_STD_U16LE	4800	4800			gzip	4	256	256			Spatial_resolution_unit	degree	H5T_C_S1	
62	Image_data	Understory_NDVI		H5T_STD_U16LE	4800	4800			gzip	4	256	256			Slope	0.001	H5T_IEEE_F32LE	
63	Image_data	Understory_NDVI		H5T_STD_U16LE	4800	4800			gzip	4	256	256			Offset	-1.0	H5T_IEEE_F32LE	
64	Image_data	Understory_NDVI		H5T_STD_U16LE	4800	4800			gzip	4	256	256			Spatial_resolution	0.00208333	H5T_IEEE_F32LE	
65	Image_data	Understory_NDVI		H5T_STD_U16LE	4800	4800			gzip	4	256	256			Error_DN	65535	H5T_STD_I32LE	
66	Image_data	Understory_NDVI		H5T_STD_U16LE	4800	4800			gzip	4	256	256			Minimum_valid_DN	0	H5T_STD_I32LE	
67	Image_data	Understory_NDVI		H5T_STD_U16LE	4800	4800			gzip	4	256	256			Maximum_valid_DN	2000	H5T_STD_I32LE	
68	Image_data	Understory_NDVI		H5T_STD_U16LE	4800	4800			gzip	4	256	256			Mask_for_statistics	9	H5T_STD_U16LE	
69	Image_data	Understory_NDVI		H5T_STD_U16LE	4800	4800			gzip	4	256	256			Data_description	Normalized Difference Vegetation Index (NDVI) by understory vegetation: NDVI=DN*Slope+Offset; Leaf Area Index (LAI) by understory vegetation: LAI[m^2/m^2]=6.7913*NDVI^4-4.2145*NDVI^3-0.1439*NDVI^2+2.2167*NDVI-0.324 (if NDVI<0.152, LAI=0.0)	H5T_C_S1	
70	Image_data	Understory_NDVI		H5T_STD_U16LE	4800	4800			gzip	4	256	256			Unit	NA	H5T_C_S1	
71	Image_data	Understory_NDVI		H5T_STD_U16LE	4800	4800			gzip	4	256	256			Spatial_resolution_unit	degree	H5T_C_S1	
72	Level_1_attributes														Geometric_calibration	Original	H5T_C_S1	
73	Level_1_attributes														Operation_mode	OBD	H5T_C_S1	
74	Level_1_attributes														Radiometric_calibration	Original	H5T_C_S1	
75	Processing_attributes														Ancillary_data_information	NA	H5T_C_S1	
76	Processing_attributes														Contact_point	JAXA/Earth Observation Research Center (EORC)	H5T_C_S1	
77	Processing_attributes														Processing_UT	20180923 03:38:31	H5T_C_S1	
78	Processing_attributes														Processing_organization	JAXA/GCOM-C science project	H5T_C_S1	
79	Processing_attributes														Processing_result	Good	H5T_C_S1	
80	Processing_attributes														Input_files		H5T_C_S1	
81	Processing_attributes														Landcover_data	GlobCover 2009	H5T_C_S1	

No.	Group	Dataset	Dataset Description	Type	1Dim	2Dim	3Dim	4Dim	Compress	Compress Lv.	Chunk1Dim	Chunk2Dim	Chunk3Dim	Chunk4Dim	Attribute	Attribute Value	Attribute type	Attribute Note
1	Geometry_data														Grid_interval	0.00208333	H5T_IEEE_F32LE	
2	Geometry_data														Grid_interval_unit	deg	H5T_C_S1	
3	Geometry_data														Image_projection	EQA (sinusoidal equal area) projection from 0-deg longitude	H5T_C_S1	
4	Geometry_data														Number_of_pixels	4800	H5T_STD_I32LE	
5	Geometry_data														Number_of_lines	4800	H5T_STD_I32LE	
6	Geometry_data														Upper_left_longitude	34.641	H5T_IEEE_F32LE	
7	Geometry_data														Upper_left_latitude	30.0	H5T_IEEE_F32LE	
8	Geometry_data														Upper_right_longitude	46.188	H5T_IEEE_F32LE	
9	Geometry_data														Upper_right_latitude	30.0	H5T_IEEE_F32LE	
10	Geometry_data														Lower_left_longitude	31.9253	H5T_IEEE_F32LE	
11	Geometry_data														Lower_left_latitude	20.0	H5T_IEEE_F32LE	
12	Geometry_data														Lower_right_longitude	42.5671	H5T_IEEE_F32LE	
13	Geometry_data														Lower_right_latitude	20.0	H5T_IEEE_F32LE	
14	Geometry_data	Obs_time		H5T_STD_I16LE	4800	4800			gzip	4	256	256			Error_DN	-32768	H5T_STD_I32LE	
15	Geometry_data	Obs_time		H5T_STD_I16LE	4800	4800			gzip	4	256	256			Minimum_valid_DN	-32767	H5T_STD_I32LE	
16	Geometry_data	Obs_time		H5T_STD_I16LE	4800	4800			gzip	4	256	256			Maximum_valid_DN	32767	H5T_STD_I32LE	
17	Geometry_data	Obs_time		H5T_STD_I16LE	4800	4800			gzip	4	256	256			Slope	0.001	H5T_IEEE_F32LE	
18	Geometry_data	Obs_time		H5T_STD_I16LE	4800	4800			gzip	4	256	256			Offset	0.0	H5T_IEEE_F32LE	
19	Geometry_data	Obs_time		H5T_STD_I16LE	4800	4800			gzip	4	256	256			Data_description	Observation time (hour)	H5T_C_S1	
20	Geometry_data	Obs_time		H5T_STD_I16LE	4800	4800			gzip	4	256	256			Unit	hour	H5T_C_S1	
21	Geometry_data	Obs_time		H5T_STD_I16LE	4800	4800			gzip	4	256	256			Resampling_interval	1	H5T_STD_I32LE	
22	Geometry_data	Obs_time		H5T_STD_I16LE	4800	4800			gzip	4	256	256			Resampling_interval_unit	NA	H5T_C_S1	
23	Global_attributes														Algorithm_developer	Japan Aerospace Exploration Agency (JAXA)	H5T_C_S1	
24	Global_attributes														Algorithm_version	0.70	H5T_C_S1	
25	Global_attributes														Dataset_description	Land Surface Temperature (LST)	H5T_C_S1	
26	Global_attributes														Image_end_time	20180429 08:20:13.200	H5T_C_S1	
27	Global_attributes														Image_start_time	20180429 08:12:28.800	H5T_C_S1	
28	Global_attributes														Parameter_version	101.00	H5T_C_S1	
29	Global_attributes														Product_file_name	GC1SG1_20180429D01D_T0621_L2SG_LST_Q_0101.h5	H5T_C_S1	
30	Global_attributes														Product_level	Level-2	H5T_C_S1	
31	Global_attributes														Product_name	Land surface temparature	H5T_C_S1	
32	Global_attributes														Product_version	0101	H5T_C_S1	
33	Global_attributes														Satellite	Global Change Observation Mission - Climate (GCOM-C)	H5T_C_S1	
34	Global_attributes														Sensor	Second-generation Global Imager (SGLI)	H5T_C_S1	
35	Image_data														Grid_interval	0.00208333	H5T_IEEE_F32LE	
36	Image_data														Grid_interval_unit	deg	H5T_C_S1	
37	Image_data														Image_projection	EQA (sinusoidal equal area) projection from 0-deg longitude	H5T_C_S1	
38	Image_data														Number_of_pixels	4800	H5T_STD_I32LE	
39	Image_data														Number_of_lines	4800	H5T_STD_I32LE	
40	Image_data	E01		H5T_STD_U8LE	4800	4800			gzip	4	256	256			Error_DN	255	H5T_STD_I32LE	
41	Image_data	E01		H5T_STD_U8LE	4800	4800			gzip	4	256	256			Minimum_valid_DN	0	H5T_STD_I32LE	
42	Image_data	E01		H5T_STD_U8LE	4800	4800			gzip	4	256	256			Maximum_valid_DN	254	H5T_STD_I32LE	
43	Image_data	E01		H5T_STD_U8LE	4800	4800			gzip	4	256	256			Slope	0.002	H5T_IEEE_F32LE	
44	Image_data	E01		H5T_STD_U8LE	4800	4800			gzip	4	256	256			Offset	0.49	H5T_IEEE_F32LE	
45	Image_data	E01		H5T_STD_U8LE	4800	4800			gzip	4	256	256			Data_description	Land Surface Emissivity @ TI01	H5T_C_S1	
46	Image_data	E01		H5T_STD_U8LE	4800	4800			gzip	4	256	256			Unit	NA	H5T_C_S1	
47	Image_data	E01		H5T_STD_U8LE	4800	4800			gzip	4	256	256			Mask_for_statistics	960	H5T_STD_U16LE	
48	Image_data	E02		H5T_STD_U8LE	4800	4800			gzip	4	256	256			Error_DN	255	H5T_STD_I32LE	
49	Image_data	E02		H5T_STD_U8LE	4800	4800			gzip	4	256	256			Minimum_valid_DN	0	H5T_STD_I32LE	
50	Image_data	E02		H5T_STD_U8LE	4800	4800			gzip	4	256	256			Maximum_valid_DN	254	H5T_STD_I32LE	
51	Image_data	E02		H5T_STD_U8LE	4800	4800			gzip	4	256	256			Slope	0.002	H5T_IEEE_F32LE	
52	Image_data	E02		H5T_STD_U8LE	4800	4800			gzip	4	256	256			Offset	0.49	H5T_IEEE_F32LE	
53	Image_data	E02		H5T_STD_U8LE	4800	4800			gzip	4	256	256			Data_description	Land Surface Emissivity @ TI02	H5T_C_S1	
54	Image_data	E02		H5T_STD_U8LE	4800	4800			gzip	4	256	256			Unit	NA	H5T_C_S1	
55	Image_data	E02		H5T_STD_U8LE	4800	4800			gzip	4	256	256			Mask_for_statistics	960	H5T_STD_U16LE	
56	Image_data	LST		H5T_STD_U16LE	4800	4800			gzip	4	256	256			Error_DN	65535	H5T_STD_I32LE	
57	Image_data	LST		H5T_STD_U16LE	4800	4800			gzip	4	256	256			Minimum_valid_DN	0	H5T_STD_I32LE	
58	Image_data	LST		H5T_STD_U16LE	4800	4800			gzip	4	256	256			Maximum_valid_DN	65534	H5T_STD_I32LE	
59	Image_data	LST		H5T_STD_U16LE	4800	4800			gzip	4	256	256			Slope	0.02	H5T_IEEE_F32LE	
60	Image_data	LST		H5T_STD_U16LE	4800	4800			gzip	4	256	256			Offset	0.0	H5T_IEEE_F32LE	
61	Image_data	LST		H5T_STD_U16LE	4800	4800			gzip	4	256	256			Data_description	Land Surface Temperature (LST)	H5T_C_S1	
62	Image_data	LST		H5T_STD_U16LE	4800	4800			gzip	4	256	256			Unit	Kelvin	H5T_C_S1	
63	Image_data	LST		H5T_STD_U16LE	4800	4800			gzip	4	256	256			Mask_for_statistics	960	H5T_STD_U16LE	
64	Image_data	QA_flag		H5T_STD_U16LE	4800	4800			gzip	4	256	256			Error_DN	65535	H5T_STD_I32LE	
65	Image_data	QA_flag		H5T_STD_U16LE	4800	4800			gzip	4	256	256			Minimum_valid_DN	0	H5T_STD_I32LE	
66	Image_data	QA_flag		H5T_STD_U16LE	4800	4800			gzip	4	256	256			Slope	1.0	H5T_IEEE_F32LE	
67	Image_data	QA_flag		H5T_STD_U16LE	4800	4800			gzip	4	256	256			Maximum_valid_DN	65534	H5T_STD_I32LE	
68	Image_data	QA_flag		H5T_STD_U16LE	4800	4800			gzip	4	256	256			Offset	0.0	H5T_IEEE_F32LE	
69	Image_data	QA_flag		H5T_STD_U16LE	4800	4800			gzip	4	256	256			Data_description	0: Snow; 1: Sensor zenith angle > 33; 2: Sensor zenith angle > 43; 3: TR1 < 0.6; 4: RES > 1[K]; 5: RES > 2[K]; 6: TS out of range; 7: Cloudy; 8:land/water flag(0=land/1=water); 9:no input data; 10-15: Spare;	H5T_C_S1	
70	Image_data	QA_flag		H5T_STD_U16LE	4800	4800			gzip	4	256	256			Unit	NA	H5T_C_S1	
71	Image_data	QA_flag		H5T_STD_U16LE	4800	4800			gzip	4	256	256			Mask_for_statistics	0	H5T_STD_U16LE	
72	Level_1_attributes														Geometric_calibration	Original	H5T_C_S1	
73	Level_1_attributes														Operation_mode	OBD	H5T_C_S1	
74	Level_1_attributes														Radiometric_calibration	Original	H5T_C_S1	
75	Processing_attributes														Ancillary_data_information	GGLA_20180429060000.Rh,GGLA_20180429060000.Psea,GGLA_20180429060000.T,GGLA_20180429120000.Rh,GGLA_20180429120000.Psea,GGLA_20180429120000.T	H5T_C_S1	
76	Processing_attributes														Contact_point	JAXA/Earth Observation Research Center (EORC)	H5T_C_S1	
77	Processing_attributes														Input_files		H5T_C_S1	
78	Processing_attributes														Processing_UT	20180923 03:38:42	H5T_C_S1	
79	Processing_attributes														Processing_organization	JAXA/GCOM-C science project	H5T_C_S1	
80	Processing_attributes														Processing_result	Good	H5T_C_S1	

No.	Group	Dataset	Dataset Description	Type	1Dim	2Dim	3Dim	4Dim	Compress	Compress Lv.	Chunk1Dim	Chunk2Dim	Chunk3Dim	Chunk4Dim	Attribute	Attribute Value	Attribute type	Attribute Note
1	Data_quality_flag	Qf_data_filter		H5T_STD_U8LE	1200	1200			gzip	4	256	256			Data_description	Data invalid flag of joint surface on polarization filter	H5T_C_S1	
2	Data_quality_flag	Qf_data_filter		H5T_STD_U8LE	1200	1200			gzip	4	256	256			Dim0	LTOA-lines	H5T_C_S1	
3	Data_quality_flag	Qf_data_filter		H5T_STD_U8LE	1200	1200			gzip	4	256	256			Dim1	LTOA-pixels	H5T_C_S1	
4	Data_quality_flag	Qf_data_filter		H5T_STD_U8LE	1200	1200			gzip	4	256	256			Bit00(LSB)-Bit05	P1_m60 P1_0 P1_p60 P2_m60 P2_0 P2_p60 0 : Not joint surface 1 : Joint surface	H5T_C_S1	
5	Geometry_data														Number_of_lines	4800	H5T_STD_I32LE	
6	Geometry_data														Number_of_pixels	4800	H5T_STD_I32LE	
7	Geometry_data														Image_projection	EQA (sinusoidal equal area) projection from 0-deg longitude	H5T_C_S1	
8	Geometry_data														Grid_interval	0.00208333	H5T_IEEE_F32LE	
9	Geometry_data														Grid_interval_unit	deg	H5T_C_S1	
10	Geometry_data														Upper_left_longitude	-180.0	H5T_IEEE_F32LE	
11	Geometry_data														Upper_left_latitude	-70.0	H5T_IEEE_F32LE	
12	Geometry_data														Upper_right_longitude	-175.428	H5T_IEEE_F32LE	
13	Geometry_data														Upper_right_latitude	-70.0	H5T_IEEE_F32LE	
14	Geometry_data														Lower_left_longitude	-180.0	H5T_IEEE_F32LE	
15	Geometry_data														Lower_left_latitude	-80.0	H5T_IEEE_F32LE	
16	Geometry_data														Lower_right_longitude	-180.0	H5T_IEEE_F32LE	
17	Geometry_data														Lower_right_latitude	-80.0	H5T_IEEE_F32LE	
18	Geometry_data	Cross_track_section_flag		H5T_STD_U32LE	4800	4800			gzip	4	256	256			Data_description	Bit00: the former(0) or latter(1) half of VN01 pixels;Bit01: the center(1) or other(0) telescopes of VN01 ;Bit02: the former(0) or latter(1) half of VN02 pixels;Bit03: the center(1) or other(0) telescopes of VN02 ;Bit04: the former(0) or latter(1) half of VN03 pixels;Bit05: the center(1) or other(0) telescopes of VN03 ;Bit06: the former(0) or latter(1) half of VN04 pixels;Bit07: the center(1) or other(0) telescopes of VN04 ;Bit08: the former(0) or latter(1) half of VN05 pixels;Bit09: the center(1) or other(0) telescopes of VN05 ;Bit10: the former(0) or latter(1) half of VN06 pixels;Bit11: the center(1) or other(0) telescopes of VN06 ;Bit12: the former(0) or latter(1) half of VN07 pixels;Bit13: the center(1) or other(0) telescopes of VN07 ;Bit14: the former(0) or latter(1) half of VN08 pixels;Bit15: the center(1) or other(0) telescopes of VN08 ;Bit16: the former(0) or latter(1) half of VN09 pixels;Bit17: the center(1) or other(0) telescopes of VN09 ;Bit18: the former(0) or latter(1) half of VN10 pixels;Bit19: the center(1) or other(0) telescopes of VN10 ;Bit20: the former(0) or latter(1) half of VN11 pixels;Bit21: the center(1) or other(0) telescopes of VN11 ;Bit22: the former(0) or latter(1) half of PI01 pixels;Bit23: the former(0) or latter(1) half of PI02 pixels;Bit24: the former(0) or latter(1) half of SW01 pixels;Bit25: the former(0) or latter(1) half of SW02 pixels;Bit26: the former(0) or latter(1) half of SW03 pixels;Bit27: the former(0) or latter(1) half of SW04 pixels;Bit28: the former(0) or latter(1) half of TI01 pixels;Bit29: the former(0) or latter(1) half of TI02 pixels;Bit30: Spare ;Bit31: Spare ;	H5T_C_S1	
19	Geometry_data	Cross_track_section_flag		H5T_STD_U32LE	4800	4800			gzip	4	256	256			Error_DN	4294967295	H5T_STD_U32LE	
20	Geometry_data	Obs_time		H5T_STD_I16LE	4800	4800			gzip	4	256	256			Data_description	Observation time (hour)	H5T_C_S1	
21	Geometry_data	Obs_time		H5T_STD_I16LE	4800	4800			gzip	4	256	256			Unit	hour	H5T_C_S1	
22	Geometry_data	Obs_time		H5T_STD_I16LE	4800	4800			gzip	4	256	256			Slope	0.001	H5T_IEEE_F32LE	
23	Geometry_data	Obs_time		H5T_STD_I16LE	4800	4800			gzip	4	256	256			Offset	0.0	H5T_IEEE_F32LE	
24	Geometry_data	Obs_time		H5T_STD_I16LE	4800	4800			gzip	4	256	256			Resampling_interval	1	H5T_STD_I32LE	
25	Geometry_data	Obs_time		H5T_STD_I16LE	4800	4800			gzip	4	256	256			Resampling_interval_unit	NA	H5T_C_S1	
26	Geometry_data	Obs_time		H5T_STD_I16LE	4800	4800			gzip	4	256	256			Minimum_valid_DN	-32767	H5T_STD_I16LE	
27	Geometry_data	Obs_time		H5T_STD_I16LE	4800	4800			gzip	4	256	256			Maximum_valid_DN	32767	H5T_STD_I16LE	
28	Geometry_data	Obs_time		H5T_STD_I16LE	4800	4800			gzip	4	256	256			Error_DN	-32768	H5T_STD_I16LE	
29	Geometry_data	Obs_time_PL		H5T_STD_I16LE	1200	1200			gzip	4	256	256			Data_description	Observation time of polarization telescope	H5T_C_S1	
30	Geometry_data	Obs_time_PL		H5T_STD_I16LE	1200	1200			gzip	4	256	256			Unit	hour	H5T_C_S1	
31	Geometry_data	Obs_time_PL		H5T_STD_I16LE	1200	1200			gzip	4	256	256			Slope	0.001	H5T_IEEE_F32LE	
32	Geometry_data	Obs_time_PL		H5T_STD_I16LE	1200	1200			gzip	4	256	256			Offset	0.0	H5T_IEEE_F32LE	
33	Geometry_data	Obs_time_PL		H5T_STD_I16LE	1200	1200			gzip	4	256	256			Resampling_interval	1	H5T_STD_I32LE	
34	Geometry_data	Obs_time_PL		H5T_STD_I16LE	1200	1200			gzip	4	256	256			Resampling_interval_unit	NA	H5T_C_S1	
35	Geometry_data	Obs_time_PL		H5T_STD_I16LE	1200	1200			gzip	4	256	256			Minimum_valid_DN	-32767	H5T_STD_I16LE	
36	Geometry_data	Obs_time_PL		H5T_STD_I16LE	1200	1200			gzip	4	256	256			Maximum_valid_DN	32767	H5T_STD_I16LE	
37	Geometry_data	Obs_time_PL		H5T_STD_I16LE	1200	1200			gzip	4	256	256			Error_DN	-32768	H5T_STD_I16LE	
38	Geometry_data	Sensor_azimuth		H5T_STD_I16LE	4800	4800			gzip	4	256	256			Data_description	Sensor azimuth angle (Clockwize from the North)	H5T_C_S1	
39	Geometry_data	Sensor_azimuth		H5T_STD_I16LE	4800	4800			gzip	4	256	256			Unit	degree	H5T_C_S1	
40	Geometry_data	Sensor_azimuth		H5T_STD_I16LE	4800	4800			gzip	4	256	256			Slope	0.01	H5T_IEEE_F32LE	
41	Geometry_data	Sensor_azimuth		H5T_STD_I16LE	4800	4800			gzip	4	256	256			Offset	0.0	H5T_IEEE_F32LE	
42	Geometry_data	Sensor_azimuth		H5T_STD_I16LE	4800	4800			gzip	4	256	256			Resampling_interval	1	H5T_STD_I32LE	
43	Geometry_data	Sensor_azimuth		H5T_STD_I16LE	4800	4800			gzip	4	256	256			Resampling_interval_unit	NA	H5T_C_S1	
44	Geometry_data	Sensor_azimuth		H5T_STD_I16LE	4800	4800			gzip	4	256	256			Minimum_valid_DN	-32767	H5T_STD_I16LE	
45	Geometry_data	Sensor_azimuth		H5T_STD_I16LE	4800	4800			gzip	4	256	256			Maximum_valid_DN	32767	H5T_STD_I16LE	
46	Geometry_data	Sensor_azimuth		H5T_STD_I16LE	4800	4800			gzip	4	256	256			Error_DN	-32768	H5T_STD_I16LE	
47	Geometry_data	Sensor_azimuth_IR		H5T_STD_I16LE	4800	4800			gzip	4	256	256			Data_description	Sensor azimuth angle of thermal infrared telescope	H5T_C_S1	
48	Geometry_data	Sensor_azimuth_IR		H5T_STD_I16LE	4800	4800			gzip	4	256	256			Unit	degree	H5T_C_S1	
49	Geometry_data	Sensor_azimuth_IR		H5T_STD_I16LE	4800	4800			gzip	4	256	256			Slope	0.01	H5T_IEEE_F32LE	
50	Geometry_data	Sensor_azimuth_IR		H5T_STD_I16LE	4800	4800			gzip	4	256	256			Offset	0.0	H5T_IEEE_F32LE	
51	Geometry_data	Sensor_azimuth_IR		H5T_STD_I16LE	4800	4800			gzip	4	256	256			Resampling_interval	1	H5T_STD_I32LE	
52	Geometry_data	Sensor_azimuth_IR		H5T_STD_I16LE	4800	4800			gzip	4	256	256			Resampling_interval_unit	NA	H5T_C_S1	
53	Geometry_data	Sensor_azimuth_IR		H5T_STD_I16LE	4800	4800			gzip	4	256	256			Minimum_valid_DN	-32767	H5T_STD_I16LE	
54	Geometry_data	Sensor_azimuth_IR		H5T_STD_I16LE	4800	4800			gzip	4	256	256			Maximum_valid_DN	32767	H5T_STD_I16LE	
55	Geometry_data	Sensor_azimuth_IR		H5T_STD_I16LE	4800	4800			gzip	4	256	256			Error_DN	-32768	H5T_STD_I16LE	
56	Geometry_data	Sensor_azimuth_PL		H5T_STD_I16LE	1200	1200			gzip	4	256	256			Data_description	Sensor azimuth angle of polarization telescope	H5T_C_S1	
57	Geometry_data	Sensor_azimuth_PL		H5T_STD_I16LE	1200	1200			gzip	4	256	256			Unit	degree	H5T_C_S1	
58	Geometry_data	Sensor_azimuth_PL		H5T_STD_I16LE	1200	1200			gzip	4	256	256			Slope	0.01	H5T_IEEE_F32LE	
59	Geometry_data	Sensor_azimuth_PL		H5T_STD_I16LE	1200	1200			gzip	4	256	256			Offset	0.0	H5T_IEEE_F32LE	
60	Geometry_data	Sensor_azimuth_PL		H5T_STD_I16LE	1200	1200			gzip	4	256	256			Resampling_interval	1	H5T_STD_I32LE	
61	Geometry_data	Sensor_azimuth_PL		H5T_STD_I16LE	1200	1200			gzip	4	256	256			Resampling_interval_unit	NA	H5T_C_S1	
62	Geometry_data	Sensor_azimuth_PL		H5T_STD_I16LE	1200	1200			gzip	4	256	256			Minimum_valid_DN	-32767	H5T_STD_I16LE	
63	Geometry_data	Sensor_azimuth_PL		H5T_STD_I16LE	1200	1200			gzip	4	256	256			Maximum_valid_DN	32767	H5T_STD_I16LE	
64	Geometry_data	Sensor_azimuth_PL		H5T_STD_I16LE	1200	1200			gzip	4	256	256			Error_DN	-32768	H5T_STD_I16LE	
65	Geometry_data	Sensor_zenith		H5T_STD_I16LE	4800	4800			gzip	4	256	256			Data_description	Sensor zenith angle (from the earth surface)	H5T_C_S1	
66	Geometry_data	Sensor_zenith		H5T_STD_I16LE	4800	4800			gzip	4	256	256			Unit	degree	H5T_C_S1	
67	Geometry_data	Sensor_zenith		H5T_STD_I16LE	4800	4800			gzip	4	256	256			Slope	0.01	H5T_IEEE_F32LE	
68	Geometry_data	Sensor_zenith		H5T_STD_I16LE	4800	4800			gzip	4	256	256			Offset	0.0	H5T_IEEE_F32LE	
69	Geometry_data	Sensor_zenith		H5T_STD_I16LE	4800	4800			gzip	4	256	256			Resampling_interval	1	H5T_STD_I32LE	
70	Geometry_data	Sensor_zenith		H5T_STD_I16LE	4800	4800			gzip	4	256	256			Resampling_interval_unit	NA	H5T_C_S1	
71	Geometry_data	Sensor_zenith		H5T_STD_I16LE	4800	4800			gzip	4	256	256			Minimum_valid_DN	-32767	H5T_STD_I16LE	
72	Geometry_data	Sensor_zenith		H5T_STD_I16LE	4800	4800			gzip	4	256	256			Maximum_valid_DN	32767	H5T_STD_I16LE	
73	Geometry_data	Sensor_zenith		H5T_STD_I16LE	4800	4800			gzip	4	256	256			Error_DN	-32768	H5T_STD_I16LE	
74	Geometry_data	Sensor_zenith_IR		H5T_STD_I16LE	4800	4800			gzip	4	256	256			Data_description	Sensor zenith angle of thermal infrared telescope	H5T_C_S1	
75	Geometry_data	Sensor_zenith_IR		H5T_STD_I16LE	4800	4800			gzip	4	256	256			Unit	degree	H5T_C_S1	
76	Geometry_data	Sensor_zenith_IR		H5T_STD_I16LE	4800	4800			gzip	4	256	256			Slope	0.01	H5T_IEEE_F32LE	
77	Geometry_data	Sensor_zenith_IR		H5T_STD_I16LE	4800	4800			gzip	4	256	256			Offset	0.0	H5T_IEEE_F32LE	
78	Geometry_data	Sensor_zenith_IR		H5T_STD_I16LE	4800	4800			gzip	4	256	256			Resampling_interval	1	H5T_STD_I32LE	
79	Geometry_data	Sensor_zenith_IR		H5T_STD_I16LE	4800	4800			gzip	4	256	256			Resampling_interval_unit	NA	H5T_C_S1	
80	Geometry_data	Sensor_zenith_IR		H5T_STD_I16LE	4800	4800			gzip	4	256	256			Minimum_valid_DN	-32767	H5T_STD_I16LE	
81	Geometry_data	Sensor_zenith_IR		H5T_STD_I16LE	4800	4800			gzip	4	256	256			Maximum_valid_DN	32767	H5T_STD_I16LE	
82	Geometry_data	Sensor_zenith_IR		H5T_STD_I16LE	4800	4800			gzip	4	256	256			Error_DN	-32768	H5T_STD_I16LE	
83	Geometry_data	Sensor_zenith_PL		H5T_STD_I16LE	1200	1200			gzip	4	256	256			Data_description	Sensor zenith angle of polarization telescope	H5T_C_S1	
84	Geometry_data	Sensor_zenith_PL		H5T_STD_I16LE	1200	1200			gzip	4	256	256			Unit	degree	H5T_C_S1	
85	Geometry_data	Sensor_zenith_PL		H5T_STD_I16LE	1200	1200			gzip	4	256	256			Slope	0.01	H5T_IEEE_F32LE	
86	Geometry_data	Sensor_zenith_PL		H5T_STD_I16LE	1200	1200			gzip	4	256	256			Offset	0.0	H5T_IEEE_F32LE	
87	Geometry_data	Sensor_zenith_PL		H5T_STD_I16LE	1200	1200			gzip	4	256	256			Resampling_interval	1	H5T_STD_I32LE	
88	Geometry_data	Sensor_zenith_PL		H5T_STD_I16LE	1200	1200			gzip	4	256	256			Error_DN	-32768	H5T_STD_I16LE	
89	Geometry_data	Sensor_zenith_PL		H5T_STD_I16LE	1200	1200			gzip	4	256	256			Resampling_interval_unit	NA	H5T_C_S1	
90	Geometry_data	Sensor_zenith_PL		H5T_STD_I16LE	1200	1200			gzip	4	256	256			Minimum_valid_DN	-32767	H5T_STD_I16LE	
91	Geometry_data	Sensor_zenith_PL		H5T_STD_I16LE	1200	1200			gzip	4	256	256			Maximum_valid_DN	32767	H5T_STD_I16LE	
92	Geometry_data	Solar_azimuth		H5T_STD_I16LE	4800	4800			gzip	4	256	256			Data_description	Solar azimuth angle (Clockwize from the North)	H5T_C_S1	
93	Geometry_data	Solar_azimuth		H5T_STD_I16LE	4800	4800			gzip	4	256	256			Unit	degree	H5T_C_S1	
94	Geometry_data	Solar_azimuth		H5T_STD_I16LE	4800	4800			gzip	4	256	256			Slope	0.01	H5T_IEEE_F32LE	
95	Geometry_data	Solar_azimuth		H5T_STD_I16LE	4800	4800			gzip	4	256	256			Offset	0.0	H5T_IEEE_F32LE	
96	Geometry_data	Solar_azimuth		H5T_STD_I16LE	4800	4800			gzip	4	256	256			Resampling_interval	1	H5T_STD_I32LE	
97	Geometry_data	Solar_azimuth		H5T_STD_I16LE	4800	4800			gzip	4	256	256			Resampling_interval_unit	NA	H5T_C_S1	
98	Geometry_data	Solar_azimuth		H5T_STD_I16LE	4800	4800			gzip	4	256	256			Minimum_valid_DN	-32767	H5T_STD_I16LE	
99	Geometry_data	Solar_azimuth		H5T_STD_I16LE	4800	4800			gzip	4	256	256			Maximum_valid_DN	32767	H5T_STD_I16LE	
100	Geometry_data	Solar_azimuth		H5T_STD_I16LE	4800	4800			gzip	4	256	256			Error_DN	-32768	H5T_STD_I16LE	
101	Geometry_data	Solar_azimuth_PL		H5T_STD_I16LE	1200	1200			gzip	4	256	256			Data_description	Solar azimuth angle of polarization telescope	H5T_C_S1	
102	Geometry_data	Solar_azimuth_PL		H5T_STD_I16LE	1200	1200			gzip	4	256	256			Unit	degree	H5T_C_S1	
103	Geometry_data	Solar_azimuth_PL		H5T_STD_I16LE	1200	1200			gzip	4	256	256			Slope	0.01	H5T_IEEE_F32LE	
104	Geometry_data	Solar_azimuth_PL		H5T_STD_I16LE	1200	1200			gzip	4	256	256			Offset	0.0	H5T_IEEE_F32LE	
105	Geometry_data	Solar_azimuth_PL		H5T_STD_I16LE	1200	1200			gzip	4	256	256			Resampling_interval	1	H5T_STD_I32LE	
106	Geometry_data	Solar_azimuth_PL		H5T_STD_I16LE	1200	1200			gzip	4	256	256			Resampling_interval_unit	NA	H5T_C_S1	
107	Geometry_data	Solar_azimuth_PL		H5T_STD_I16LE	1200	1200			gzip	4	256	256			Minimum_valid_DN	-32767	H5T_STD_I16LE	
108	Geometry_data	Solar_azimuth_PL		H5T_STD_I16LE	1200	1200			gzip	4	256	256			Maximum_valid_DN	32767	H5T_STD_I16LE	
109	Geometry_data	Solar_azimuth_PL		H5T_STD_I16LE	1200	1200			gzip	4	256	256			Error_DN	-32768	H5T_STD_I16LE	
110	Geometry_data	Solar_zenith		H5T_STD_I16LE	4800	4800			gzip	4	256	256			Data_description	Solar zenith angle (from the earth surface)	H5T_C_S1	
111	Geometry_data	Solar_zenith		H5T_STD_I16LE	4800	4800			gzip	4	256	256			Unit	degree	H5T_C_S1	
112	Geometry_data	Solar_zenith		H5T_STD_I16LE	4800	4800			gzip	4	256	256			Slope	0.01	H5T_IEEE_F32LE	
113	Geometry_data	Solar_zenith		H5T_STD_I16LE	4800	4800			gzip	4	256	256			Offset	0.0	H5T_IEEE_F32LE	
114	Geometry_data	Solar_zenith		H5T_STD_I16LE	4800	4800			gzip	4	256	256			Resampling_interval	1	H5T_STD_I32LE	
115	Geometry_data	Solar_zenith		H5T_STD_I16LE	4800	4800			gzip	4	256	256			Resampling_interval_unit	NA	H5T_C_S1	
116	Geometry_data	Solar_zenith		H5T_STD_I16LE	4800	4800			gzip	4	256	256			Minimum_valid_DN	-32767	H5T_STD_I16LE	
117	Geometry_data	Solar_zenith		H5T_STD_I16LE	4800	4800			gzip	4	256	256			Maximum_valid_DN	32767	H5T_STD_I16LE	
118	Geometry_data	Solar_zenith		H5T_STD_I16LE	4800	4800			gzip	4	256	256			Error_DN	-32768	H5T_STD_I16LE	

No.	Group	Dataset	Dataset Description	Type	1Dim	2Dim	3Dim	4Dim	Compress	Compress Lv.	Chunk1Dim	Chunk2Dim	Chunk3Dim	Chunk4Dim	Attribute	Attribute Value	Attribute type	Attribute Note
119	Geometry_data	Solar_zenith_PL		H5T_STD_I16LE	1200	1200			gzip	4	256	256			Data_description	Solar zenith angle of polarization telescope	H5T_C_S1	
120	Geometry_data	Solar_zenith_PL		H5T_STD_I16LE	1200	1200			gzip	4	256	256			Unit	degree	H5T_C_S1	
121	Geometry_data	Solar_zenith_PL		H5T_STD_I16LE	1200	1200			gzip	4	256	256			Slope	0.01	H5T_IEEE_F32LE	
122	Geometry_data	Solar_zenith_PL		H5T_STD_I16LE	1200	1200			gzip	4	256	256			Offset	0.0	H5T_IEEE_F32LE	
123	Geometry_data	Solar_zenith_PL		H5T_STD_I16LE	1200	1200			gzip	4	256	256			Resampling_interval	1	H5T_STD_I32LE	
124	Geometry_data	Solar_zenith_PL		H5T_STD_I16LE	1200	1200			gzip	4	256	256			Resampling_interval_unit	NA	H5T_C_S1	
125	Geometry_data	Solar_zenith_PL		H5T_STD_I16LE	1200	1200			gzip	4	256	256			Minimum_valid_DN	-32767	H5T_STD_I16LE	
126	Geometry_data	Solar_zenith_PL		H5T_STD_I16LE	1200	1200			gzip	4	256	256			Maximum_valid_DN	32767	H5T_STD_I16LE	
127	Geometry_data	Solar_zenith_PL		H5T_STD_I16LE	1200	1200			gzip	4	256	256			Error_DN	-32768	H5T_STD_I16LE	
128	Global_attributes														Satellite	Global Change Observation Mission - Climate (GCOM-C)	H5T_C_S1	
129	Global_attributes														Sensor	Second-generation Global Imager (SGLI)	H5T_C_S1	
130	Global_attributes														Product_level	Level-2	H5T_C_S1	
131	Global_attributes														Product_name	Top of atmosphere radiance (reflectance)	H5T_C_S1	
132	Global_attributes														Product_version	1000	H5T_C_S1	
133	Global_attributes														Algorithm_version	1.10	H5T_C_S1	
134	Global_attributes														Parameter_version	000.10	H5T_C_S1	
135	Global_attributes														Algorithm_developer	Japan Aerospace Exploration Agency (JAXA)	H5T_C_S1	
136	Global_attributes														Dataset_description	Top of atmosphere radiance (reflectance) at VN01-11, SW01-04, PL01-02, and brightness temperature (K) at TI01-02	H5T_C_S1	
137	Global_attributes														Product_file_name	GC1SG1_20180424D01D_T1611_L2SG_LTOAQ_1000.h5	H5T_C_S1	
138	Global_attributes														Image_start_time	20180424 21:02:38.400	H5T_C_S1	
139	Global_attributes														Image_end_time	20180424 21:05:09.600	H5T_C_S1	
140	Image_data														Number_of_lines	4800	H5T_STD_I32LE	
141	Image_data														Number_of_pixels	4800	H5T_STD_I32LE	
142	Image_data														Image_projection	EQA (sinusoidal equal area) projection from 0-deg longitude	H5T_C_S1	
143	Image_data														Grid_interval	0.00208333	H5T_IEEE_F32LE	
144	Image_data														Grid_interval_unit	deg	H5T_C_S1	
145	Image_data														Upper_left_longitude	-180.0	H5T_IEEE_F32LE	
146	Image_data														Upper_left_latitude	-70.0	H5T_IEEE_F32LE	
147	Image_data														Upper_right_longitude	-175.428	H5T_IEEE_F32LE	
148	Image_data														Upper_right_latitude	-70.0	H5T_IEEE_F32LE	
149	Image_data														Lower_left_longitude	-180.0	H5T_IEEE_F32LE	
150	Image_data														Lower_left_latitude	-80.0	H5T_IEEE_F32LE	
151	Image_data														Lower_right_longitude	-180.0	H5T_IEEE_F32LE	
152	Image_data														Lower_right_latitude	-80.0	H5T_IEEE_F32LE	
153	Image_data	Land_water_flag		H5T_STD_U8LE	4800	4800			gzip	4	256	256			Data_description	Land water flag(With elevation correction)	H5T_C_S1	
154	Image_data	Land_water_flag		H5T_STD_U8LE	4800	4800			gzip	4	256	256			Valid_range	0(water)-100(land)	H5T_C_S1	
155	Image_data	Land_water_flag		H5T_STD_U8LE	4800	4800			gzip	4	256	256			Altitude_correction	no	H5T_C_S1	
156	Image_data	Land_water_flag		H5T_STD_U8LE	4800	4800			gzip	4	256	256			Slope	1.0	H5T_IEEE_F32LE	
157	Image_data	Land_water_flag		H5T_STD_U8LE	4800	4800			gzip	4	256	256			Offset	0.0	H5T_IEEE_F32LE	
158	Image_data	Land_water_flag		H5T_STD_U8LE	4800	4800			gzip	4	256	256			Minimum_valid_DN	0	H5T_STD_U8LE	
159	Image_data	Land_water_flag		H5T_STD_U8LE	4800	4800			gzip	4	256	256			Maximum_valid_DN	100	H5T_STD_U8LE	
160	Image_data	Land_water_flag		H5T_STD_U8LE	4800	4800			gzip	4	256	256			Error_DN	255	H5T_STD_U8LE	
161	Image_data	Lt_P1_0		H5T_STD_U16LE	1200	1200			gzip	4	256	256			Data_description	TOA radiance of P01 +/-0 degree: Lt[W/m^2/sr/um]=(DN&Mask)*Slope+Offset; TOA reflectance of P01 +/-0 degree: rt[Lt*pi/(F0/d^2)]=(DN&Mask)*Slope_reflectance+Offset_reflectance	H5T_C_S1	
162	Image_data	Lt_P1_0		H5T_STD_U16LE	1200	1200			gzip	4	256	256			Mask	16383	H5T_STD_U16LE	
163	Image_data	Lt_P1_0		H5T_STD_U16LE	1200	1200			gzip	4	256	256			Bit00(LSB)-13	Digital Number 16383 : Missing value 16382 : Saturation value	H5T_C_S1	
164	Image_data	Lt_P1_0		H5T_STD_U16LE	1200	1200			gzip	4	256	256			Bit14	Stray light correction sign flag (delta_L = Ltrue - Lobs) 0:Sign of the amount of stray light correction is positive (or zero) 1:Sign of the amount of stray light correction is negative	H5T_C_S1	
165	Image_data	Lt_P1_0		H5T_STD_U16LE	1200	1200			gzip	4	256	256			Bit15(MSB)	Stray light correction flag 0 : Stray light is uncorrected 1 : Stray light is corrected	H5T_C_S1	
166	Image_data	Lt_P1_0		H5T_STD_U16LE	1200	1200			gzip	4	256	256			Unit	W/m^2/um/sr	H5T_C_S1	
167	Image_data	Lt_P1_0		H5T_STD_U16LE	1200	1200			gzip	4	256	256			Slope	0.0230741	H5T_IEEE_F32LE	
168	Image_data	Lt_P1_0		H5T_STD_U16LE	1200	1200			gzip	4	256	256			Offset	-31.5	H5T_IEEE_F32LE	
169	Image_data	Lt_P1_0		H5T_STD_U16LE	1200	1200			gzip	4	256	256			Spatial_resolution	0.00833333	H5T_IEEE_F32LE	
170	Image_data	Lt_P1_0		H5T_STD_U16LE	1200	1200			gzip	4	256	256			Spatial_resolution_unit	degree	H5T_C_S1	
171	Image_data	Lt_P1_0		H5T_STD_U16LE	1200	1200			gzip	4	256	256			Error_DN	65535	H5T_STD_U16LE	
172	Image_data	Lt_P1_0		H5T_STD_U16LE	1200	1200			gzip	4	256	256			Minimum_valid_DN	0	H5T_STD_U16LE	
173	Image_data	Lt_P1_0		H5T_STD_U16LE	1200	1200			gzip	4	256	256			Maximum_valid_DN	65533	H5T_STD_U16LE	
174	Image_data	Lt_P1_0		H5T_STD_U16LE	1200	1200			gzip	4	256	256			Center_wavelength	673.5	H5T_IEEE_F32LE	
175	Image_data	Lt_P1_0		H5T_STD_U16LE	1200	1200			gzip	4	256	256			Center_wavelength_unit	nm	H5T_C_S1	
176	Image_data	Lt_P1_0		H5T_STD_U16LE	1200	1200			gzip	4	256	256			Band_width	20.0	H5T_IEEE_F32LE	
177	Image_data	Lt_P1_0		H5T_STD_U16LE	1200	1200			gzip	4	256	256			Band_width_unit	nm	H5T_C_S1	
178	Image_data	Lt_P1_0		H5T_STD_U16LE	1200	1200			gzip	4	256	256			Saturation_radiance	346.5	H5T_IEEE_F32LE	
179	Image_data	Lt_P1_0		H5T_STD_U16LE	1200	1200			gzip	4	256	256			Saturation_radiance_unit	W/m^2/um/sr	H5T_C_S1	
180	Image_data	Lt_P1_0		H5T_STD_U16LE	1200	1200			gzip	4	256	256			Band_weighted_TOA_solar_irradiance	1486.26	H5T_IEEE_F32LE	
181	Image_data	Lt_P1_0		H5T_STD_U16LE	1200	1200			gzip	4	256	256			Band_weighted_TOA_solar_irradiance_unit	W/m^2/um	H5T_C_S1	
182	Image_data	Lt_P1_0		H5T_STD_U16LE	1200	1200			gzip	4	256	256			Slope_reflectance	4.87729e-05	H5T_IEEE_F32LE	
183	Image_data	Lt_P1_0		H5T_STD_U16LE	1200	1200			gzip	4	256	256			Offset_reflectance	-0.0665832	H5T_IEEE_F32LE	
184	Image_data	Lt_P1_m60		H5T_STD_U16LE	1200	1200			gzip	4	256	256			Data_description	TOA radiance of P01 -60 degree: Lt[W/m^2/sr/um]=(DN&Mask)*Slope+Offset; TOA reflectance of P01 -60 degree: rt[Lt*pi/(F0/d^2)]=(DN&Mask)*Slope_reflectance+Offset_reflectance	H5T_C_S1	
185	Image_data	Lt_P1_m60		H5T_STD_U16LE	1200	1200			gzip	4	256	256			Mask	16383	H5T_STD_U16LE	
186	Image_data	Lt_P1_m60		H5T_STD_U16LE	1200	1200			gzip	4	256	256			Bit00(LSB)-13	Digital Number 16383 : Missing value 16382 : Saturation value	H5T_C_S1	
187	Image_data	Lt_P1_m60		H5T_STD_U16LE	1200	1200			gzip	4	256	256			Bit14	Stray light correction sign flag (delta_L = Ltrue - Lobs) 0:Sign of the amount of stray light correction is positive (or zero) 1:Sign of the amount of stray light correction is negative	H5T_C_S1	
188	Image_data	Lt_P1_m60		H5T_STD_U16LE	1200	1200			gzip	4	256	256			Bit15(MSB)	Stray light correction flag 0 : Stray light is uncorrected 1 : Stray light is corrected	H5T_C_S1	
189	Image_data	Lt_P1_m60		H5T_STD_U16LE	1200	1200			gzip	4	256	256			Unit	W/m^2/um/sr	H5T_C_S1	
190	Image_data	Lt_P1_m60		H5T_STD_U16LE	1200	1200			gzip	4	256	256			Slope	0.0216091	H5T_IEEE_F32LE	
191	Image_data	Lt_P1_m60		H5T_STD_U16LE	1200	1200			gzip	4	256	256			Offset	-29.5	H5T_IEEE_F32LE	
192	Image_data	Lt_P1_m60		H5T_STD_U16LE	1200	1200			gzip	4	256	256			Spatial_resolution	0.00833333	H5T_IEEE_F32LE	
193	Image_data	Lt_P1_m60		H5T_STD_U16LE	1200	1200			gzip	4	256	256			Spatial_resolution_unit	degree	H5T_C_S1	
194	Image_data	Lt_P1_m60		H5T_STD_U16LE	1200	1200			gzip	4	256	256			Minimum_valid_DN	0	H5T_STD_U16LE	
195	Image_data	Lt_P1_m60		H5T_STD_U16LE	1200	1200			gzip	4	256	256			Maximum_valid_DN	65533	H5T_STD_U16LE	
196	Image_data	Lt_P1_m60		H5T_STD_U16LE	1200	1200			gzip	4	256	256			Error_DN	65535	H5T_STD_U16LE	
197	Image_data	Lt_P1_m60		H5T_STD_U16LE	1200	1200			gzip	4	256	256			Center_wavelength	673.5	H5T_IEEE_F32LE	
198	Image_data	Lt_P1_m60		H5T_STD_U16LE	1200	1200			gzip	4	256	256			Center_wavelength_unit	nm	H5T_C_S1	
199	Image_data	Lt_P1_m60		H5T_STD_U16LE	1200	1200			gzip	4	256	256			Band_width_unit	nm	H5T_C_S1	
200	Image_data	Lt_P1_m60		H5T_STD_U16LE	1200	1200			gzip	4	256	256			Band_width	20.0	H5T_IEEE_F32LE	
201	Image_data	Lt_P1_m60		H5T_STD_U16LE	1200	1200			gzip	4	256	256			Saturation_radiance	324.5	H5T_IEEE_F32LE	
202	Image_data	Lt_P1_m60		H5T_STD_U16LE	1200	1200			gzip	4	256	256			Saturation_radiance_unit	W/m^2/um/sr	H5T_C_S1	
203	Image_data	Lt_P1_m60		H5T_STD_U16LE	1200	1200			gzip	4	256	256			Band_weighted_TOA_solar_irradiance	1486.26	H5T_IEEE_F32LE	
204	Image_data	Lt_P1_m60		H5T_STD_U16LE	1200	1200			gzip	4	256	256			Band_weighted_TOA_solar_irradiance_unit	W/m^2/um	H5T_C_S1	
205	Image_data	Lt_P1_m60		H5T_STD_U16LE	1200	1200			gzip	4	256	256			Slope_reflectance	4.56762e-05	H5T_IEEE_F32LE	
206	Image_data	Lt_P1_m60		H5T_STD_U16LE	1200	1200			gzip	4	256	256			Offset_reflectance	-0.0623557	H5T_IEEE_F32LE	
207	Image_data	Lt_P1_p60		H5T_STD_U16LE	1200	1200			gzip	4	256	256			Data_description	TOA radiance of P01 +60 degree: Lt[W/m^2/sr/um]=(DN&Mask)*Slope+Offset; TOA reflectance of P01 +60 degree: rt[Lt*pi/(F0/d^2)]=(DN&Mask)*Slope_reflectance+Offset_reflectance	H5T_C_S1	
208	Image_data	Lt_P1_p60		H5T_STD_U16LE	1200	1200			gzip	4	256	256			Mask	16383	H5T_STD_U16LE	
209	Image_data	Lt_P1_p60		H5T_STD_U16LE	1200	1200			gzip	4	256	256			Bit00(LSB)-13	Digital Number 16383 : Missing value 16382 : Saturation value	H5T_C_S1	
210	Image_data	Lt_P1_p60		H5T_STD_U16LE	1200	1200			gzip	4	256	256			Bit14	Stray light correction sign flag (delta_L = Ltrue - Lobs) 0:Sign of the amount of stray light correction is positive (or zero) 1:Sign of the amount of stray light correction is negative	H5T_C_S1	
211	Image_data	Lt_P1_p60		H5T_STD_U16LE	1200	1200			gzip	4	256	256			Bit15(MSB)	Stray light correction flag 0 : Stray light is uncorrected 1 : Stray light is corrected	H5T_C_S1	
212	Image_data	Lt_P1_p60		H5T_STD_U16LE	1200	1200			gzip	4	256	256			Unit	W/m^2/um/sr	H5T_C_S1	
213	Image_data	Lt_P1_p60		H5T_STD_U16LE	1200	1200			gzip	4	256	256			Slope	0.0214626	H5T_IEEE_F32LE	
214	Image_data	Lt_P1_p60		H5T_STD_U16LE	1200	1200			gzip	4	256	256			Offset	-29.3	H5T_IEEE_F32LE	
215	Image_data	Lt_P1_p60		H5T_STD_U16LE	1200	1200			gzip	4	256	256			Spatial_resolution	0.00833333	H5T_IEEE_F32LE	
216	Image_data	Lt_P1_p60		H5T_STD_U16LE	1200	1200			gzip	4	256	256			Spatial_resolution_unit	degree	H5T_C_S1	
217	Image_data	Lt_P1_p60		H5T_STD_U16LE	1200	1200			gzip	4	256	256			Minimum_valid_DN	0	H5T_STD_U16LE	
218	Image_data	Lt_P1_p60		H5T_STD_U16LE	1200	1200			gzip	4	256	256			Maximum_valid_DN	65533	H5T_STD_U16LE	
219	Image_data	Lt_P1_p60		H5T_STD_U16LE	1200	1200			gzip	4	256	256			Error_DN	65535	H5T_STD_U16LE	
220	Image_data	Lt_P1_p60		H5T_STD_U16LE	1200	1200			gzip	4	256	256			Center_wavelength	673.5	H5T_IEEE_F32LE	
221	Image_data	Lt_P1_p60		H5T_STD_U16LE	1200	1200			gzip	4	256	256			Center_wavelength_unit	nm	H5T_C_S1	
222	Image_data	Lt_P1_p60		H5T_STD_U16LE	1200	1200			gzip	4	256	256			Band_width	20.0	H5T_IEEE_F32LE	
223	Image_data	Lt_P1_p60		H5T_STD_U16LE	1200	1200			gzip	4	256	256			Band_width_unit	nm	H5T_C_S1	
224	Image_data	Lt_P1_p60		H5T_STD_U16LE	1200	1200			gzip	4	256	256			Saturation_radiance	322.3	H5T_IEEE_F32LE	
225	Image_data	Lt_P1_p60		H5T_STD_U16LE	1200	1200			gzip	4	256	256			Saturation_radiance_unit	W/m^2/um/sr	H5T_C_S1	
226	Image_data	Lt_P1_p60		H5T_STD_U16LE	1200	1200			gzip	4	256	256			Band_weighted_TOA_solar_irradiance	1486.26	H5T_IEEE_F32LE	
227	Image_data	Lt_P1_p60		H5T_STD_U16LE	1200	1200			gzip	4	256	256			Band_weighted_TOA_solar_irradiance_unit	W/m^2/um	H5T_C_S1	
228	Image_data	Lt_P1_p60		H5T_STD_U16LE	1200	1200			gzip	4	256	256			Slope_reflectance	4.53666e-05	H5T_IEEE_F32LE	
229	Image_data	Lt_P1_p60		H5T_STD_U16LE	1200	1200			gzip	4	256	256			Offset_reflectance	-0.0619329	H5T_IEEE_F32LE	
230	Image_data	Lt_P2_0		H5T_STD_U16LE	1200	1200			gzip	4	256	256			Data_description	TOA radiance of P02 +/-0 degree: Lt[W/m^2/sr/um]=(DN&Mask)*Slope+Offset; TOA reflectance of P02 +/-0 degree: rt[Lt*pi/(F0/d^2)]=(DN&Mask)*Slope_reflectance+Offset_reflectance	H5T_C_S1	
231	Image_data	Lt_P2_0		H5T_STD_U16LE	1200	1200			gzip	4	256	256			Mask	16383	H5T_STD_U16LE	

No.	Group	Dataset	Dataset Description	Type	1Dim	2Dim	3Dim	4Dim	Compress	Compress Lv.	Chunk1Dim	Chunk2Dim	Chunk3Dim	Chunk4Dim	Attribute	Attribute Value	Attribute type	Attribute Note
232	Image_data	Lt_P2_0		H5T_STD_U16LE	1200	1200			gzip	4	256	256			Bit00(LSB)-13	Digital Number 16383 : Missing value 16382 : Saturation value	H5T_C_S1	
233	Image_data	Lt_P2_0		H5T_STD_U16LE	1200	1200			gzip	4	256	256			Bit14	Stray light correction sign flag (delta_L = Ltrue - Lobs) 0:Sign of the amount of stray light correction is positive (or zero) 1:Sign of the amount of stray light correction is negative	H5T_C_S1	
234	Image_data	Lt_P2_0		H5T_STD_U16LE	1200	1200			gzip	4	256	256			Bit15(MSB)	Stray light correction flag 0 : Stray light is uncorrected 1 : Stray light is corrected	H5T_C_S1	
235	Image_data	Lt_P2_0		H5T_STD_U16LE	1200	1200			gzip	4	256	256			Unit	W/m^2/um/sr	H5T_C_S1	
236	Image_data	Lt_P2_0		H5T_STD_U16LE	1200	1200			gzip	4	256	256			Slope	0.0310585	H5T_IEEE_F32LE	
237	Image_data	Lt_P2_0		H5T_STD_U16LE	1200	1200			gzip	4	256	256			Offset	-42.4	H5T_IEEE_F32LE	
238	Image_data	Lt_P2_0		H5T_STD_U16LE	1200	1200			gzip	4	256	256			Spatial_resolution	0.00833333	H5T_IEEE_F32LE	
239	Image_data	Lt_P2_0		H5T_STD_U16LE	1200	1200			gzip	4	256	256			Spatial_resolution_unit	degree	H5T_C_S1	
240	Image_data	Lt_P2_0		H5T_STD_U16LE	1200	1200			gzip	4	256	256			Minimum_valid_DN	0	H5T_STD_U16LE	
241	Image_data	Lt_P2_0		H5T_STD_U16LE	1200	1200			gzip	4	256	256			Maximum_valid_DN	65533	H5T_STD_U16LE	
242	Image_data	Lt_P2_0		H5T_STD_U16LE	1200	1200			gzip	4	256	256			Error_DN	65535	H5T_STD_U16LE	
243	Image_data	Lt_P2_0		H5T_STD_U16LE	1200	1200			gzip	4	256	256			Center_wavelength	868.5	H5T_IEEE_F32LE	
244	Image_data	Lt_P2_0		H5T_STD_U16LE	1200	1200			gzip	4	256	256			Center_wavelength_unit	nm	H5T_C_S1	
245	Image_data	Lt_P2_0		H5T_STD_U16LE	1200	1200			gzip	4	256	256			Band_width	20.0	H5T_IEEE_F32LE	
246	Image_data	Lt_P2_0		H5T_STD_U16LE	1200	1200			gzip	4	256	256			Band_width_unit	nm	H5T_C_S1	
247	Image_data	Lt_P2_0		H5T_STD_U16LE	1200	1200			gzip	4	256	256			Saturation_radiance	466.4	H5T_IEEE_F32LE	
248	Image_data	Lt_P2_0		H5T_STD_U16LE	1200	1200			gzip	4	256	256			Saturation_radiance_unit	W/m^2/um/sr	H5T_C_S1	
249	Image_data	Lt_P2_0		H5T_STD_U16LE	1200	1200			gzip	4	256	256			Band_weighted_TOA_solar_irradiance	945.798	H5T_IEEE_F32LE	
250	Image_data	Lt_P2_0		H5T_STD_U16LE	1200	1200			gzip	4	256	256			Band_weighted_TOA_solar_irradiance_unit	W/m^2/um	H5T_C_S1	
251	Image_data	Lt_P2_0		H5T_STD_U16LE	1200	1200			gzip	4	256	256			Slope_reflectance	0.000103165	H5T_IEEE_F32LE	
252	Image_data	Lt_P2_0		H5T_STD_U16LE	1200	1200			gzip	4	256	256			Offset_reflectance	-0.140837	H5T_IEEE_F32LE	
253	Image_data	Lt_P2_m60		H5T_STD_U16LE	1200	1200			gzip	4	256	256			Data_description	TOA radiance of P02 -60 degree: Lt[W/m^2/sr/um]=(DN&Mask)*Slope+Offset; TOA reflectance of P02 -60 degree: rt[Lt*pi/(F0/d^2)]=(DN&Mask)*Slope_reflectance+Offset_reflectance	H5T_C_S1	
254	Image_data	Lt_P2_m60		H5T_STD_U16LE	1200	1200			gzip	4	256	256			Mask	16383	H5T_STD_U16LE	
255	Image_data	Lt_P2_m60		H5T_STD_U16LE	1200	1200			gzip	4	256	256			Bit00(LSB)-13	Digital Number 16383 : Missing value 16382 : Saturation value	H5T_C_S1	
256	Image_data	Lt_P2_m60		H5T_STD_U16LE	1200	1200			gzip	4	256	256			Bit14	Stray light correction sign flag (delta_L = Ltrue - Lobs) 0:Sign of the amount of stray light correction is positive (or zero) 1:Sign of the amount of stray light correction is negative	H5T_C_S1	
257	Image_data	Lt_P2_m60		H5T_STD_U16LE	1200	1200			gzip	4	256	256			Bit15(MSB)	Stray light correction flag 0 : Stray light is uncorrected 1 : Stray light is corrected	H5T_C_S1	
258	Image_data	Lt_P2_m60		H5T_STD_U16LE	1200	1200			gzip	4	256	256			Unit	W/m^2/um/sr	H5T_C_S1	
259	Image_data	Lt_P2_m60		H5T_STD_U16LE	1200	1200			gzip	4	256	256			Slope	0.0290074	H5T_IEEE_F32LE	
260	Image_data	Lt_P2_m60		H5T_STD_U16LE	1200	1200			gzip	4	256	256			Offset	-39.6	H5T_IEEE_F32LE	
261	Image_data	Lt_P2_m60		H5T_STD_U16LE	1200	1200			gzip	4	256	256			Spatial_resolution	0.00833333	H5T_IEEE_F32LE	
262	Image_data	Lt_P2_m60		H5T_STD_U16LE	1200	1200			gzip	4	256	256			Spatial_resolution_unit	degree	H5T_C_S1	
263	Image_data	Lt_P2_m60		H5T_STD_U16LE	1200	1200			gzip	4	256	256			Error_DN	65535	H5T_STD_U16LE	
264	Image_data	Lt_P2_m60		H5T_STD_U16LE	1200	1200			gzip	4	256	256			Minimum_valid_DN	0	H5T_STD_U16LE	
265	Image_data	Lt_P2_m60		H5T_STD_U16LE	1200	1200			gzip	4	256	256			Maximum_valid_DN	65533	H5T_STD_U16LE	
266	Image_data	Lt_P2_m60		H5T_STD_U16LE	1200	1200			gzip	4	256	256			Center_wavelength	868.5	H5T_IEEE_F32LE	
267	Image_data	Lt_P2_m60		H5T_STD_U16LE	1200	1200			gzip	4	256	256			Center_wavelength_unit	nm	H5T_C_S1	
268	Image_data	Lt_P2_m60		H5T_STD_U16LE	1200	1200			gzip	4	256	256			Band_width	20.0	H5T_IEEE_F32LE	
269	Image_data	Lt_P2_m60		H5T_STD_U16LE	1200	1200			gzip	4	256	256			Band_width_unit	nm	H5T_C_S1	
270	Image_data	Lt_P2_m60		H5T_STD_U16LE	1200	1200			gzip	4	256	256			Saturation_radiance	435.6	H5T_IEEE_F32LE	
271	Image_data	Lt_P2_m60		H5T_STD_U16LE	1200	1200			gzip	4	256	256			Saturation_radiance_unit	W/m^2/um/sr	H5T_C_S1	
272	Image_data	Lt_P2_m60		H5T_STD_U16LE	1200	1200			gzip	4	256	256			Band_weighted_TOA_solar_irradiance	945.798	H5T_IEEE_F32LE	
273	Image_data	Lt_P2_m60		H5T_STD_U16LE	1200	1200			gzip	4	256	256			Band_weighted_TOA_solar_irradiance_unit	W/m^2/um	H5T_C_S1	
274	Image_data	Lt_P2_m60		H5T_STD_U16LE	1200	1200			gzip	4	256	256			Slope_reflectance	9.63521e-05	H5T_IEEE_F32LE	
275	Image_data	Lt_P2_m60		H5T_STD_U16LE	1200	1200			gzip	4	256	256			Offset_reflectance	-0.131537	H5T_IEEE_F32LE	
276	Image_data	Lt_P2_p60		H5T_STD_U16LE	1200	1200			gzip	4	256	256			Data_description	TOA radiance of P02 +60 degree: Lt[W/m^2/sr/um]=(DN&Mask)*Slope+Offset; TOA reflectance of P02 +60 degree: rt[Lt*pi/(F0/d^2)]=(DN&Mask)*Slope_reflectance+Offset_reflectance	H5T_C_S1	
277	Image_data	Lt_P2_p60		H5T_STD_U16LE	1200	1200			gzip	4	256	256			Mask	16383	H5T_STD_U16LE	
278	Image_data	Lt_P2_p60		H5T_STD_U16LE	1200	1200			gzip	4	256	256			Bit00(LSB)-13	Digital Number 16383 : Missing value 16382 : Saturation value	H5T_C_S1	
279	Image_data	Lt_P2_p60		H5T_STD_U16LE	1200	1200			gzip	4	256	256			Bit14	Stray light correction sign flag (delta_L = Ltrue - Lobs) 0:Sign of the amount of stray light correction is positive (or zero) 1:Sign of the amount of stray light correction is negative	H5T_C_S1	
280	Image_data	Lt_P2_p60		H5T_STD_U16LE	1200	1200			gzip	4	256	256			Bit15(MSB)	Stray light correction flag 0 : Stray light is uncorrected 1 : Stray light is corrected	H5T_C_S1	
281	Image_data	Lt_P2_p60		H5T_STD_U16LE	1200	1200			gzip	4	256	256			Unit	W/m^2/um/sr	H5T_C_S1	
282	Image_data	Lt_P2_p60		H5T_STD_U16LE	1200	1200			gzip	4	256	256			Slope	0.0293004	H5T_IEEE_F32LE	
283	Image_data	Lt_P2_p60		H5T_STD_U16LE	1200	1200			gzip	4	256	256			Offset	-40.0	H5T_IEEE_F32LE	
284	Image_data	Lt_P2_p60		H5T_STD_U16LE	1200	1200			gzip	4	256	256			Spatial_resolution	0.00833333	H5T_IEEE_F32LE	
285	Image_data	Lt_P2_p60		H5T_STD_U16LE	1200	1200			gzip	4	256	256			Spatial_resolution_unit	degree	H5T_C_S1	
286	Image_data	Lt_P2_p60		H5T_STD_U16LE	1200	1200			gzip	4	256	256			Minimum_valid_DN	0	H5T_STD_U16LE	
287	Image_data	Lt_P2_p60		H5T_STD_U16LE	1200	1200			gzip	4	256	256			Maximum_valid_DN	65533	H5T_STD_U16LE	
288	Image_data	Lt_P2_p60		H5T_STD_U16LE	1200	1200			gzip	4	256	256			Error_DN	65535	H5T_STD_U16LE	
289	Image_data	Lt_P2_p60		H5T_STD_U16LE	1200	1200			gzip	4	256	256			Center_wavelength	868.5	H5T_IEEE_F32LE	
290	Image_data	Lt_P2_p60		H5T_STD_U16LE	1200	1200			gzip	4	256	256			Center_wavelength_unit	nm	H5T_C_S1	
291	Image_data	Lt_P2_p60		H5T_STD_U16LE	1200	1200			gzip	4	256	256			Band_width	20.0	H5T_IEEE_F32LE	
292	Image_data	Lt_P2_p60		H5T_STD_U16LE	1200	1200			gzip	4	256	256			Band_width_unit	nm	H5T_C_S1	
293	Image_data	Lt_P2_p60		H5T_STD_U16LE	1200	1200			gzip	4	256	256			Saturation_radiance	440.0	H5T_IEEE_F32LE	
294	Image_data	Lt_P2_p60		H5T_STD_U16LE	1200	1200			gzip	4	256	256			Saturation_radiance_unit	W/m^2/um/sr	H5T_C_S1	
295	Image_data	Lt_P2_p60		H5T_STD_U16LE	1200	1200			gzip	4	256	256			Band_weighted_TOA_solar_irradiance	945.798	H5T_IEEE_F32LE	
296	Image_data	Lt_P2_p60		H5T_STD_U16LE	1200	1200			gzip	4	256	256			Band_weighted_TOA_solar_irradiance_unit	W/m^2/um	H5T_C_S1	
297	Image_data	Lt_P2_p60		H5T_STD_U16LE	1200	1200			gzip	4	256	256			Slope_reflectance	9.73253e-05	H5T_IEEE_F32LE	
298	Image_data	Lt_P2_p60		H5T_STD_U16LE	1200	1200			gzip	4	256	256			Offset_reflectance	-0.132865	H5T_IEEE_F32LE	
299	Image_data	Lt_P101		H5T_STD_U16LE	1200	1200			gzip	4	256	256			Data_description	TOA radiance of P01 I component: Lt[W/m^2/sr/um]=(DN&Mask)*Slope+Offset; TOA reflectance of P01 I component: rt[Lt*pi/(F0/d^2)]=(DN&Mask)*Slope_reflectance+Offset_reflectance	H5T_C_S1	
300	Image_data	Lt_P101		H5T_STD_U16LE	1200	1200			gzip	4	256	256			Mask	65535	H5T_STD_U16LE	
301	Image_data	Lt_P101		H5T_STD_U16LE	1200	1200			gzip	4	256	256			Bit00(LSB)-15	Digital Number 65535 : Missing value 65534 : Saturation value	H5T_C_S1	
302	Image_data	Lt_P101		H5T_STD_U16LE	1200	1200			gzip	4	256	256			Unit	W/m^2/um/sr	H5T_C_S1	
303	Image_data	Lt_P101		H5T_STD_U16LE	1200	1200			gzip	4	256	256			Slope	0.00661397	H5T_IEEE_F32LE	
304	Image_data	Lt_P101		H5T_STD_U16LE	1200	1200			gzip	4	256	256			Offset	-66.22	H5T_IEEE_F32LE	
305	Image_data	Lt_P101		H5T_STD_U16LE	1200	1200			gzip	4	256	256			Spatial_resolution	0.00833333	H5T_IEEE_F32LE	
306	Image_data	Lt_P101		H5T_STD_U16LE	1200	1200			gzip	4	256	256			Spatial_resolution_unit	degree	H5T_C_S1	
307	Image_data	Lt_P101		H5T_STD_U16LE	1200	1200			gzip	4	256	256			Minimum_valid_DN	0	H5T_STD_U16LE	
308	Image_data	Lt_P101		H5T_STD_U16LE	1200	1200			gzip	4	256	256			Maximum_valid_DN	65534	H5T_STD_U16LE	
309	Image_data	Lt_P101		H5T_STD_U16LE	1200	1200			gzip	4	256	256			Error_DN	65535	H5T_STD_U16LE	
310	Image_data	Lt_P101		H5T_STD_U16LE	1200	1200			gzip	4	256	256			Center_wavelength	673.5	H5T_IEEE_F32LE	
311	Image_data	Lt_P101		H5T_STD_U16LE	1200	1200			gzip	4	256	256			Center_wavelength_unit	nm	H5T_C_S1	
312	Image_data	Lt_P101		H5T_STD_U16LE	1200	1200			gzip	4	256	256			Band_width	20.0	H5T_IEEE_F32LE	
313	Image_data	Lt_P101		H5T_STD_U16LE	1200	1200			gzip	4	256	256			Band_width_unit	nm	H5T_C_S1	
314	Image_data	Lt_P101		H5T_STD_U16LE	1200	1200			gzip	4	256	256			Saturation_radiance	367.22	H5T_IEEE_F32LE	
315	Image_data	Lt_P101		H5T_STD_U16LE	1200	1200			gzip	4	256	256			Saturation_radiance_unit	W/m^2/um/sr	H5T_C_S1	
316	Image_data	Lt_P101		H5T_STD_U16LE	1200	1200			gzip	4	256	256			Band_weighted_TOA_solar_irradiance	1486.26	H5T_IEEE_F32LE	
317	Image_data	Lt_P101		H5T_STD_U16LE	1200	1200			gzip	4	256	256			Band_weighted_TOA_solar_irradiance_unit	W/m^2/um	H5T_C_S1	
318	Image_data	Lt_P101		H5T_STD_U16LE	1200	1200			gzip	4	256	256			Slope_reflectance	1.39803e-05	H5T_IEEE_F32LE	
319	Image_data	Lt_P101		H5T_STD_U16LE	1200	1200			gzip	4	256	256			Offset_reflectance	-0.139973	H5T_IEEE_F32LE	
320	Image_data	Lt_P102		H5T_STD_U16LE	1200	1200			gzip	4	256	256			Data_description	TOA radiance of P02 I component: Lt[W/m^2/sr/um]=(DN&Mask)*Slope+Offset; TOA reflectance of P02 I component: rt[Lt*pi/(F0/d^2)]=(DN&Mask)*Slope_reflectance+Offset_reflectance	H5T_C_S1	
321	Image_data	Lt_P102		H5T_STD_U16LE	1200	1200			gzip	4	256	256			Mask	65535	H5T_STD_U16LE	
322	Image_data	Lt_P102		H5T_STD_U16LE	1200	1200			gzip	4	256	256			Bit00(LSB)-15	Digital Number 65535 : Missing value 65534 : Saturation value	H5T_C_S1	
323	Image_data	Lt_P102		H5T_STD_U16LE	1200	1200			gzip	4	256	256			Unit	W/m^2/um/sr	H5T_C_S1	
324	Image_data	Lt_P102		H5T_STD_U16LE	1200	1200			gzip	4	256	256			Slope	0.00893582	H5T_IEEE_F32LE	
325	Image_data	Lt_P102		H5T_STD_U16LE	1200	1200			gzip	4	256	256			Offset	-89.4667	H5T_IEEE_F32LE	
326	Image_data	Lt_P102		H5T_STD_U16LE	1200	1200			gzip	4	256	256			Spatial_resolution	0.00833333	H5T_IEEE_F32LE	
327	Image_data	Lt_P102		H5T_STD_U16LE	1200	1200			gzip	4	256	256			Spatial_resolution_unit	degree	H5T_C_S1	
328	Image_data	Lt_P102		H5T_STD_U16LE	1200	1200			gzip	4	256	256			Minimum_valid_DN	0	H5T_STD_U16LE	
329	Image_data	Lt_P102		H5T_STD_U16LE	1200	1200			gzip	4	256	256			Maximum_valid_DN	65534	H5T_STD_U16LE	
330	Image_data	Lt_P102		H5T_STD_U16LE	1200	1200			gzip	4	256	256			Error_DN	65535	H5T_STD_U16LE	
331	Image_data	Lt_P102		H5T_STD_U16LE	1200	1200			gzip	4	256	256			Center_wavelength	868.5	H5T_IEEE_F32LE	
332	Image_data	Lt_P102		H5T_STD_U16LE	1200	1200			gzip	4	256	256			Center_wavelength_unit	nm	H5T_C_S1	
333	Image_data	Lt_P102		H5T_STD_U16LE	1200	1200			gzip	4	256	256			Band_width	20.0	H5T_IEEE_F32LE	
334	Image_data	Lt_P102		H5T_STD_U16LE	1200	1200			gzip	4	256	256			Band_width_unit	nm	H5T_C_S1	
335	Image_data	Lt_P102		H5T_STD_U16LE	1200	1200			gzip	4	256	256			Saturation_radiance	300.72	H5T_IEEE_F32LE	
336	Image_data	Lt_P102		H5T_STD_U16LE	1200	1200			gzip	4	256	256			Saturation_radiance_unit	W/m^2/um/sr	H5T_C_S1	
337	Image_data	Lt_P102		H5T_STD_U16LE	1200	1200			gzip	4	256	256			Band_weighted_TOA_solar_irradiance	945.798	H5T_IEEE_F32LE	
338	Image_data	Lt_P102		H5T_STD_U16LE	1200	1200			gzip	4	256	256			Band_weighted_TOA_solar_irradiance_unit	W/m^2/um	H5T_C_S1	
339	Image_data	Lt_P102		H5T_STD_U16LE	1200	1200			gzip	4	256	256			Slope_reflectance	2.96815e-05	H5T_IEEE_F32LE	
340	Image_data	Lt_P102		H5T_STD_U16LE	1200	1200			gzip	4	256	256			Offset_reflectance	-0.297175	H5T_IEEE_F32LE	
341	Image_data	Lt_PQ01		H5T_STD_U16LE	1200	1200			gzip	4	256	256			Data_description	TOA radiance of P01 Q component: Lt[W/m^2/sr/um]=(DN&Mask)*Slope+Offset; TOA reflectance of P01 Q component: rt[Lt*pi/(F0/d^2)]=(DN&Mask)*Slope_reflectance+Offset_reflectance	H5T_C_S1	
342	Image_data	Lt_PQ01		H5T_STD_U16LE	1200	1200			gzip	4	256	256			Mask	65535	H5T_STD_U16LE	

No.	Group	Dataset	Dataset Description	Type	1Dim	2Dim	3Dim	4Dim	Compress	Compress Lv.	Chunk1Dim	Chunk2Dim	Chunk3Dim	Chunk4Dim	Attribute	Attribute Value	Attribute type	Attribute Note
343	Image_data	Lt_PQ01		H5T_STD_U16LE	1200	1200			gzip	4	256	256			Bit00(LSB)-15	Digital Number 65535 : Missing value 65534 : Saturation value	H5T_C_S1	
344	Image_data	Lt_PQ01		H5T_STD_U16LE	1200	1200			gzip	4	256	256			Unit	W/m^2/um/sr	H5T_C_S1	
345	Image_data	Lt_PQ01		H5T_STD_U16LE	1200	1200			gzip	4	256	256			Slope	0.00917753	H5T_IEEE_F32LE	
346	Image_data	Lt_PQ01		H5T_STD_U16LE	1200	1200			gzip	4	256	256			Offset	-300.72	H5T_IEEE_F32LE	
347	Image_data	Lt_PQ01		H5T_STD_U16LE	1200	1200			gzip	4	256	256			Spatial_resolution	0.00833333	H5T_IEEE_F32LE	
348	Image_data	Lt_PQ01		H5T_STD_U16LE	1200	1200			gzip	4	256	256			Spatial_resolution_unit	degree	H5T_C_S1	
349	Image_data	Lt_PQ01		H5T_STD_U16LE	1200	1200			gzip	4	256	256			Minimum_valid_DN	0	H5T_STD_U16LE	
350	Image_data	Lt_PQ01		H5T_STD_U16LE	1200	1200			gzip	4	256	256			Maximum_valid_DN	65534	H5T_STD_U16LE	
351	Image_data	Lt_PQ01		H5T_STD_U16LE	1200	1200			gzip	4	256	256			Error_DN	65535	H5T_STD_U16LE	
352	Image_data	Lt_PQ01		H5T_STD_U16LE	1200	1200			gzip	4	256	256			Center_wavelength	673.5	H5T_IEEE_F32LE	
353	Image_data	Lt_PQ01		H5T_STD_U16LE	1200	1200			gzip	4	256	256			Center_wavelength_unit	nm	H5T_C_S1	
354	Image_data	Lt_PQ01		H5T_STD_U16LE	1200	1200			gzip	4	256	256			Band_width	20.0	H5T_IEEE_F32LE	
355	Image_data	Lt_PQ01		H5T_STD_U16LE	1200	1200			gzip	4	256	256			Band_width_unit	nm	H5T_C_S1	
356	Image_data	Lt_PQ01		H5T_STD_U16LE	1200	1200			gzip	4	256	256			Saturation_radiance	300.72	H5T_IEEE_F32LE	
357	Image_data	Lt_PQ01		H5T_STD_U16LE	1200	1200			gzip	4	256	256			Saturation_radiance_unit	W/m^2/um/sr	H5T_C_S1	
358	Image_data	Lt_PQ01		H5T_STD_U16LE	1200	1200			gzip	4	256	256			Band_weighted_TOA_solar_irradiance_unit	W/m^2/um	H5T_C_S1	
359	Image_data	Lt_PQ01		H5T_STD_U16LE	1200	1200			gzip	4	256	256			Band_weighted_TOA_solar_irradiance	1486.26	H5T_IEEE_F32LE	
360	Image_data	Lt_PQ01		H5T_STD_U16LE	1200	1200			gzip	4	256	256			Slope_reflectance	1.9399e-05	H5T_IEEE_F32LE	
361	Image_data	Lt_PQ01		H5T_STD_U16LE	1200	1200			gzip	4	256	256			Offset_reflectance	-0.635647	H5T_IEEE_F32LE	
362	Image_data	Lt_PQ02		H5T_STD_U16LE	1200	1200			gzip	4	256	256			Data_description	TOA radiance of PO2 Q component: Lt[W/m^2/sr/um]=(DN&Mask)*Slope+Offset; TOA reflectance of PO2 Q component: rt[Lt*pi/(F0/d^2)]=(DN&Mask)*Slope_reflectance+Offset_reflectance	H5T_C_S1	
363	Image_data	Lt_PQ02		H5T_STD_U16LE	1200	1200			gzip	4	256	256			Mask	65535	H5T_STD_U16LE	
364	Image_data	Lt_PQ02		H5T_STD_U16LE	1200	1200			gzip	4	256	256			Bit00(LSB)-15	Digital Number 65535 : Missing value 65534 : Saturation value	H5T_C_S1	
365	Image_data	Lt_PQ02		H5T_STD_U16LE	1200	1200			gzip	4	256	256			Unit	W/m^2/um/sr	H5T_C_S1	
366	Image_data	Lt_PQ02		H5T_STD_U16LE	1200	1200			gzip	4	256	256			Slope	0.0123588	H5T_IEEE_F32LE	
367	Image_data	Lt_PQ02		H5T_STD_U16LE	1200	1200			gzip	4	256	256			Offset	-404.96	H5T_IEEE_F32LE	
368	Image_data	Lt_PQ02		H5T_STD_U16LE	1200	1200			gzip	4	256	256			Spatial_resolution	0.00833333	H5T_IEEE_F32LE	
369	Image_data	Lt_PQ02		H5T_STD_U16LE	1200	1200			gzip	4	256	256			Spatial_resolution_unit	degree	H5T_C_S1	
370	Image_data	Lt_PQ02		H5T_STD_U16LE	1200	1200			gzip	4	256	256			Minimum_valid_DN	0	H5T_STD_U16LE	
371	Image_data	Lt_PQ02		H5T_STD_U16LE	1200	1200			gzip	4	256	256			Maximum_valid_DN	65534	H5T_STD_U16LE	
372	Image_data	Lt_PQ02		H5T_STD_U16LE	1200	1200			gzip	4	256	256			Error_DN	65535	H5T_STD_U16LE	
373	Image_data	Lt_PQ02		H5T_STD_U16LE	1200	1200			gzip	4	256	256			Center_wavelength	868.5	H5T_IEEE_F32LE	
374	Image_data	Lt_PQ02		H5T_STD_U16LE	1200	1200			gzip	4	256	256			Center_wavelength_unit	nm	H5T_C_S1	
375	Image_data	Lt_PQ02		H5T_STD_U16LE	1200	1200			gzip	4	256	256			Band_width	20.0	H5T_IEEE_F32LE	
376	Image_data	Lt_PQ02		H5T_STD_U16LE	1200	1200			gzip	4	256	256			Band_width_unit	nm	H5T_C_S1	
377	Image_data	Lt_PQ02		H5T_STD_U16LE	1200	1200			gzip	4	256	256			Saturation_radiance	496.133	H5T_IEEE_F32LE	
378	Image_data	Lt_PQ02		H5T_STD_U16LE	1200	1200			gzip	4	256	256			Saturation_radiance_unit	W/m^2/um/sr	H5T_C_S1	
379	Image_data	Lt_PQ02		H5T_STD_U16LE	1200	1200			gzip	4	256	256			Band_weighted_TOA_solar_irradiance	945.798	H5T_IEEE_F32LE	
380	Image_data	Lt_PQ02		H5T_STD_U16LE	1200	1200			gzip	4	256	256			Band_weighted_TOA_solar_irradiance_unit	W/m^2/um	H5T_C_S1	
381	Image_data	Lt_PQ02		H5T_STD_U16LE	1200	1200			gzip	4	256	256			Slope_reflectance	4.10513e-05	H5T_IEEE_F32LE	
382	Image_data	Lt_PQ02		H5T_STD_U16LE	1200	1200			gzip	4	256	256			Offset_reflectance	-1.34513	H5T_IEEE_F32LE	
383	Image_data	Lt_PU01		H5T_STD_U16LE	1200	1200			gzip	4	256	256			Data_description	TOA radiance of PO1 U component: Lt[W/m^2/sr/um]=(DN&Mask)*Slope+Offset; TOA reflectance of PO1 U component: rt[Lt*pi/(F0/d^2)]=(DN&Mask)*Slope_reflectance+Offset_reflectance	H5T_C_S1	
384	Image_data	Lt_PU01		H5T_STD_U16LE	1200	1200			gzip	4	256	256			Mask	65535	H5T_STD_U16LE	
385	Image_data	Lt_PU01		H5T_STD_U16LE	1200	1200			gzip	4	256	256			Bit00(LSB)-15	Digital Number 65535 : Missing value 65534 : Saturation value	H5T_C_S1	
386	Image_data	Lt_PU01		H5T_STD_U16LE	1200	1200			gzip	4	256	256			Unit	W/m^2/um/sr	H5T_C_S1	
387	Image_data	Lt_PU01		H5T_STD_U16LE	1200	1200			gzip	4	256	256			Slope	0.00917753	H5T_IEEE_F32LE	
388	Image_data	Lt_PU01		H5T_STD_U16LE	1200	1200			gzip	4	256	256			Offset	-300.72	H5T_IEEE_F32LE	
389	Image_data	Lt_PU01		H5T_STD_U16LE	1200	1200			gzip	4	256	256			Spatial_resolution	0.00833333	H5T_IEEE_F32LE	
390	Image_data	Lt_PU01		H5T_STD_U16LE	1200	1200			gzip	4	256	256			Spatial_resolution_unit	degree	H5T_C_S1	
391	Image_data	Lt_PU01		H5T_STD_U16LE	1200	1200			gzip	4	256	256			Minimum_valid_DN	0	H5T_STD_U16LE	
392	Image_data	Lt_PU01		H5T_STD_U16LE	1200	1200			gzip	4	256	256			Maximum_valid_DN	65534	H5T_STD_U16LE	
393	Image_data	Lt_PU01		H5T_STD_U16LE	1200	1200			gzip	4	256	256			Error_DN	65535	H5T_STD_U16LE	
394	Image_data	Lt_PU01		H5T_STD_U16LE	1200	1200			gzip	4	256	256			Center_wavelength	673.5	H5T_IEEE_F32LE	
395	Image_data	Lt_PU01		H5T_STD_U16LE	1200	1200			gzip	4	256	256			Center_wavelength_unit	nm	H5T_C_S1	
396	Image_data	Lt_PU01		H5T_STD_U16LE	1200	1200			gzip	4	256	256			Band_width	20.0	H5T_IEEE_F32LE	
397	Image_data	Lt_PU01		H5T_STD_U16LE	1200	1200			gzip	4	256	256			Band_width_unit	nm	H5T_C_S1	
398	Image_data	Lt_PU01		H5T_STD_U16LE	1200	1200			gzip	4	256	256			Saturation_radiance	404.96	H5T_IEEE_F32LE	
399	Image_data	Lt_PU01		H5T_STD_U16LE	1200	1200			gzip	4	256	256			Saturation_radiance_unit	W/m^2/um/sr	H5T_C_S1	
400	Image_data	Lt_PU01		H5T_STD_U16LE	1200	1200			gzip	4	256	256			Band_weighted_TOA_solar_irradiance	1486.26	H5T_IEEE_F32LE	
401	Image_data	Lt_PU01		H5T_STD_U16LE	1200	1200			gzip	4	256	256			Band_weighted_TOA_solar_irradiance_unit	W/m^2/um	H5T_C_S1	
402	Image_data	Lt_PU01		H5T_STD_U16LE	1200	1200			gzip	4	256	256			Slope_reflectance	1.9399e-05	H5T_IEEE_F32LE	
403	Image_data	Lt_PU01		H5T_STD_U16LE	1200	1200			gzip	4	256	256			Offset_reflectance	-0.635647	H5T_IEEE_F32LE	
404	Image_data	Lt_PU02		H5T_STD_U16LE	1200	1200			gzip	4	256	256			Data_description	TOA radiance of PO2 U component: Lt[W/m^2/sr/um]=(DN&Mask)*Slope+Offset; TOA reflectance of PO2 U component: rt[Lt*pi/(F0/d^2)]=(DN&Mask)*Slope_reflectance+Offset_reflectance	H5T_C_S1	
405	Image_data	Lt_PU02		H5T_STD_U16LE	1200	1200			gzip	4	256	256			Mask	65535	H5T_STD_U16LE	
406	Image_data	Lt_PU02		H5T_STD_U16LE	1200	1200			gzip	4	256	256			Bit00(LSB)-15	Digital Number 65535 : Missing value 65534 : Saturation value	H5T_C_S1	
407	Image_data	Lt_PU02		H5T_STD_U16LE	1200	1200			gzip	4	256	256			Unit	W/m^2/um/sr	H5T_C_S1	
408	Image_data	Lt_PU02		H5T_STD_U16LE	1200	1200			gzip	4	256	256			Slope	0.0123588	H5T_IEEE_F32LE	
409	Image_data	Lt_PU02		H5T_STD_U16LE	1200	1200			gzip	4	256	256			Offset	-404.96	H5T_IEEE_F32LE	
410	Image_data	Lt_PU02		H5T_STD_U16LE	1200	1200			gzip	4	256	256			Spatial_resolution	0.00833333	H5T_IEEE_F32LE	
411	Image_data	Lt_PU02		H5T_STD_U16LE	1200	1200			gzip	4	256	256			Spatial_resolution_unit	degree	H5T_C_S1	
412	Image_data	Lt_PU02		H5T_STD_U16LE	1200	1200			gzip	4	256	256			Minimum_valid_DN	0	H5T_STD_U16LE	
413	Image_data	Lt_PU02		H5T_STD_U16LE	1200	1200			gzip	4	256	256			Maximum_valid_DN	65534	H5T_STD_U16LE	
414	Image_data	Lt_PU02		H5T_STD_U16LE	1200	1200			gzip	4	256	256			Error_DN	65535	H5T_STD_U16LE	
415	Image_data	Lt_PU02		H5T_STD_U16LE	1200	1200			gzip	4	256	256			Center_wavelength	868.5	H5T_IEEE_F32LE	
416	Image_data	Lt_PU02		H5T_STD_U16LE	1200	1200			gzip	4	256	256			Center_wavelength_unit	nm	H5T_C_S1	
417	Image_data	Lt_PU02		H5T_STD_U16LE	1200	1200			gzip	4	256	256			Band_width	20.0	H5T_IEEE_F32LE	
418	Image_data	Lt_PU02		H5T_STD_U16LE	1200	1200			gzip	4	256	256			Band_width_unit	nm	H5T_C_S1	
419	Image_data	Lt_PU02		H5T_STD_U16LE	1200	1200			gzip	4	256	256			Saturation_radiance	404.96	H5T_IEEE_F32LE	
420	Image_data	Lt_PU02		H5T_STD_U16LE	1200	1200			gzip	4	256	256			Saturation_radiance_unit	W/m^2/um/sr	H5T_C_S1	
421	Image_data	Lt_PU02		H5T_STD_U16LE	1200	1200			gzip	4	256	256			Band_weighted_TOA_solar_irradiance_unit	W/m^2/um	H5T_C_S1	
422	Image_data	Lt_PU02		H5T_STD_U16LE	1200	1200			gzip	4	256	256			Band_weighted_TOA_solar_irradiance	945.798	H5T_IEEE_F32LE	
423	Image_data	Lt_PU02		H5T_STD_U16LE	1200	1200			gzip	4	256	256			Slope_reflectance	4.10513e-05	H5T_IEEE_F32LE	
424	Image_data	Lt_PU02		H5T_STD_U16LE	1200	1200			gzip	4	256	256			Offset_reflectance	-1.34513	H5T_IEEE_F32LE	
425	Image_data	Lt_SW01		H5T_STD_U16LE	1200	1200			gzip	4	256	256			Data_description	TOA radiance of SW01: Lt[W/m^2/sr/um]=(DN&Mask)*Slope+Offset; TOA reflectance of SW01: rt[Lt*pi/(F0/d^2)]=(DN&Mask)*Slope_reflectance+Offset_reflectance	H5T_C_S1	
426	Image_data	Lt_SW01		H5T_STD_U16LE	1200	1200			gzip	4	256	256			Mask	16383	H5T_STD_U16LE	
427	Image_data	Lt_SW01		H5T_STD_U16LE	1200	1200			gzip	4	256	256			Bit00(LSB)-13	Digital Number 16383 : Missing value 16382 : Saturation value	H5T_C_S1	
428	Image_data	Lt_SW01		H5T_STD_U16LE	1200	1200			gzip	4	256	256			Bit14	Stray light correction sign flag (delta_L = Ltrue - Lobs) 0:Sign of the amount of stray light correction is positive (or zero) 1:Sign of the amount of stray light correction is negative	H5T_C_S1	
429	Image_data	Lt_SW01		H5T_STD_U16LE	1200	1200			gzip	4	256	256			Bit15(MSB)	Stray light correction flag 0 : Stray light is uncorrected 1 : Stray light is corrected	H5T_C_S1	
430	Image_data	Lt_SW01		H5T_STD_U16LE	1200	1200			gzip	4	256	256			Unit	W/m^2/um/sr	H5T_C_S1	
431	Image_data	Lt_SW01		H5T_STD_U16LE	1200	1200			gzip	4	256	256			Slope	0.018972	H5T_IEEE_F32LE	
432	Image_data	Lt_SW01		H5T_STD_U16LE	1200	1200			gzip	4	256	256			Offset	-25.9	H5T_IEEE_F32LE	
433	Image_data	Lt_SW01		H5T_STD_U16LE	1200	1200			gzip	4	256	256			Spatial_resolution	0.00833333	H5T_IEEE_F32LE	
434	Image_data	Lt_SW01		H5T_STD_U16LE	1200	1200			gzip	4	256	256			Spatial_resolution_unit	degree	H5T_C_S1	
435	Image_data	Lt_SW01		H5T_STD_U16LE	1200	1200			gzip	4	256	256			Minimum_valid_DN	0	H5T_STD_U16LE	
436	Image_data	Lt_SW01		H5T_STD_U16LE	1200	1200			gzip	4	256	256			Maximum_valid_DN	65533	H5T_STD_U16LE	
437	Image_data	Lt_SW01		H5T_STD_U16LE	1200	1200			gzip	4	256	256			Error_DN	65535	H5T_STD_U16LE	
438	Image_data	Lt_SW01		H5T_STD_U16LE	1200	1200			gzip	4	256	256			Center_wavelength	1050.0	H5T_IEEE_F32LE	
439	Image_data	Lt_SW01		H5T_STD_U16LE	1200	1200			gzip	4	256	256			Center_wavelength_unit	nm	H5T_C_S1	
440	Image_data	Lt_SW01		H5T_STD_U16LE	1200	1200			gzip	4	256	256			Band_width	20.0	H5T_IEEE_F32LE	
441	Image_data	Lt_SW01		H5T_STD_U16LE	1200	1200			gzip	4	256	256			Band_width_unit	nm	H5T_C_S1	
442	Image_data	Lt_SW01		H5T_STD_U16LE	1200	1200			gzip	4	256	256			Saturation_radiance	284.9	H5T_IEEE_F32LE	
443	Image_data	Lt_SW01		H5T_STD_U16LE	1200	1200			gzip	4	256	256			Saturation_radiance_unit	W/m^2/um/sr	H5T_C_S1	
444	Image_data	Lt_SW01		H5T_STD_U16LE	1200	1200			gzip	4	256	256			Band_weighted_TOA_solar_irradiance	639.03	H5T_IEEE_F32LE	
445	Image_data	Lt_SW01		H5T_STD_U16LE	1200	1200			gzip	4	256	256			Band_weighted_TOA_solar_irradiance_unit	W/m^2/um	H5T_C_S1	
446	Image_data	Lt_SW01		H5T_STD_U16LE	1200	1200			gzip	4	256	256			Slope_reflectance	9.32702e-05	H5T_IEEE_F32LE	
447	Image_data	Lt_SW01		H5T_STD_U16LE	1200	1200			gzip	4	256	256			Offset_reflectance	-0.127329	H5T_IEEE_F32LE	
448	Image_data	Lt_SW02		H5T_STD_U16LE	1200	1200			gzip	4	256	256			Data_description	TOA radiance of SW02: Lt[W/m^2/sr/um]=(DN&Mask)*Slope+Offset; TOA reflectance of SW02: rt[Lt*pi/(F0/d^2)]=(DN&Mask)*Slope_reflectance+Offset_reflectance	H5T_C_S1	
449	Image_data	Lt_SW02		H5T_STD_U16LE	1200	1200			gzip	4	256	256			Mask	16383	H5T_STD_U16LE	
450	Image_data	Lt_SW02		H5T_STD_U16LE	1200	1200			gzip	4	256	256			Bit00(LSB)-13	Digital Number 16383 : Missing value 16382 : Saturation value	H5T_C_S1	
451	Image_data	Lt_SW02		H5T_STD_U16LE	1200	1200			gzip	4	256	256			Bit14	Stray light correction sign flag (delta_L = Ltrue - Lobs) 0:Sign of the amount of stray light correction is positive (or zero) 1:Sign of the amount of stray light correction is negative	H5T_C_S1	
452	Image_data	Lt_SW02		H5T_STD_U16LE	1200	1200			gzip	4	256	256			Bit15(MSB)	Stray light correction flag 0 : Stray light is uncorrected 1 : Stray light is corrected	H5T_C_S1	
453	Image_data	Lt_SW02		H5T_STD_U16LE	1200	1200			gzip	4	256	256			Unit	W/m^2/um/sr	H5T_C_S1	
454	Image_data	Lt_SW02		H5T_STD_U16LE	1200	1200			gzip	4	256	256			Slope	0.00788915	H5T_IEEE_F32LE	
455	Image_data	Lt_SW02		H5T_STD_U16LE	1200	1200			gzip	4	256	256			Offset	-10.77	H5T_IEEE_F32LE	

No.	Group	Dataset	Dataset Description	Type	1Dim	2Dim	3Dim	4Dim	Compress	Compress Lv.	Chunk1Dim	Chunk2Dim	Chunk3Dim	Chunk4Dim	Attribute	Attribute Value	Attribute type	Attribute Note
456	Image_data	Lt_SW02		H5T_STD_U16LE	1200	1200			gzip	4	256	256			Spatial_resolution	0.00833333	H5T_IEEE_F32LE	
457	Image_data	Lt_SW02		H5T_STD_U16LE	1200	1200			gzip	4	256	256			Spatial_resolution_unit	degree	H5T_C_S1	
458	Image_data	Lt_SW02		H5T_STD_U16LE	1200	1200			gzip	4	256	256			Minimum_valid_DN	0	H5T_STD_U16LE	
459	Image_data	Lt_SW02		H5T_STD_U16LE	1200	1200			gzip	4	256	256			Maximum_valid_DN	65533	H5T_STD_U16LE	
460	Image_data	Lt_SW02		H5T_STD_U16LE	1200	1200			gzip	4	256	256			Error_DN	65535	H5T_STD_U16LE	
461	Image_data	Lt_SW02		H5T_STD_U16LE	1200	1200			gzip	4	256	256			Center_wavelength	1380.0	H5T_IEEE_F32LE	
462	Image_data	Lt_SW02		H5T_STD_U16LE	1200	1200			gzip	4	256	256			Center_wavelength_unit	nm	H5T_C_S1	
463	Image_data	Lt_SW02		H5T_STD_U16LE	1200	1200			gzip	4	256	256			Band_width	20.0	H5T_IEEE_F32LE	
464	Image_data	Lt_SW02		H5T_STD_U16LE	1200	1200			gzip	4	256	256			Band_width_unit	nm	H5T_C_S1	
465	Image_data	Lt_SW02		H5T_STD_U16LE	1200	1200			gzip	4	256	256			Saturation_radiance	118.47	H5T_IEEE_F32LE	
466	Image_data	Lt_SW02		H5T_STD_U16LE	1200	1200			gzip	4	256	256			Saturation_radiance_unit	W/m^2/um/sr	H5T_C_S1	
467	Image_data	Lt_SW02		H5T_STD_U16LE	1200	1200			gzip	4	256	256			Band_weighted_TOA_solar_irradiance	357.039	H5T_IEEE_F32LE	
468	Image_data	Lt_SW02		H5T_STD_U16LE	1200	1200			gzip	4	256	256			Band_weighted_TOA_solar_irradiance_unit	W/m^2/um	H5T_C_S1	
469	Image_data	Lt_SW02		H5T_STD_U16LE	1200	1200			gzip	4	256	256			Slope_reflectance	6.94167e-05	H5T_IEEE_F32LE	
470	Image_data	Lt_SW02		H5T_STD_U16LE	1200	1200			gzip	4	256	256			Offset_reflectance	-0.0947654	H5T_IEEE_F32LE	
471	Image_data	Lt_SW03		H5T_STD_U16LE	4800	4800			gzip	4	256	256			Data_description	TOA radiance of SW03: Lt[W/m^2/sr/um]=(DN&Mask)*Slope+Offset; TOA reflectance of SW03: rt[Lt*pi/(F0/d^2)]=(DN&Mask)*Slope_reflectance+Offset_reflectance	H5T_C_S1	
472	Image_data	Lt_SW03		H5T_STD_U16LE	4800	4800			gzip	4	256	256			Mask	16383	H5T_STD_U16LE	
473	Image_data	Lt_SW03		H5T_STD_U16LE	4800	4800			gzip	4	256	256			Bit00(LSB)-13	Digital Number 16383 : Missing value 16382 : Saturation value	H5T_C_S1	
474	Image_data	Lt_SW03		H5T_STD_U16LE	4800	4800			gzip	4	256	256			Bit14	Stray light correction sign flag (delta_L = Ltrue - Lobs) 0:Sign of the amount of stray light correction is positive (or zero) 1:Sign of the amount of stray light correction is negative	H5T_C_S1	
475	Image_data	Lt_SW03		H5T_STD_U16LE	4800	4800			gzip	4	256	256			Bit15(MSB)	Stray light correction flag 0 : Stray light is uncorrected 1 : Stray light is corrected	H5T_C_S1	
476	Image_data	Lt_SW03		H5T_STD_U16LE	4800	4800			gzip	4	256	256			Unit	W/m^2/um/sr	H5T_C_S1	
477	Image_data	Lt_SW03		H5T_STD_U16LE	4800	4800			gzip	4	256	256			Slope	0.00367721	H5T_IEEE_F32LE	
478	Image_data	Lt_SW03		H5T_STD_U16LE	4800	4800			gzip	4	256	256			Offset	-5.02	H5T_IEEE_F32LE	
479	Image_data	Lt_SW03		H5T_STD_U16LE	4800	4800			gzip	4	256	256			Spatial_resolution	0.00208333	H5T_IEEE_F32LE	
480	Image_data	Lt_SW03		H5T_STD_U16LE	4800	4800			gzip	4	256	256			Spatial_resolution_unit	degree	H5T_C_S1	
481	Image_data	Lt_SW03		H5T_STD_U16LE	4800	4800			gzip	4	256	256			Minimum_valid_DN	0	H5T_STD_U16LE	
482	Image_data	Lt_SW03		H5T_STD_U16LE	4800	4800			gzip	4	256	256			Maximum_valid_DN	65533	H5T_STD_U16LE	
483	Image_data	Lt_SW03		H5T_STD_U16LE	4800	4800			gzip	4	256	256			Error_DN	65535	H5T_STD_U16LE	
484	Image_data	Lt_SW03		H5T_STD_U16LE	4800	4800			gzip	4	256	256			Center_wavelength	1630.0	H5T_IEEE_F32LE	
485	Image_data	Lt_SW03		H5T_STD_U16LE	4800	4800			gzip	4	256	256			Center_wavelength_unit	nm	H5T_C_S1	
486	Image_data	Lt_SW03		H5T_STD_U16LE	4800	4800			gzip	4	256	256			Band_width	200.0	H5T_IEEE_F32LE	
487	Image_data	Lt_SW03		H5T_STD_U16LE	4800	4800			gzip	4	256	256			Band_width_unit	nm	H5T_C_S1	
488	Image_data	Lt_SW03		H5T_STD_U16LE	4800	4800			gzip	4	256	256			Saturation_radiance	55.22	H5T_IEEE_F32LE	
489	Image_data	Lt_SW03		H5T_STD_U16LE	4800	4800			gzip	4	256	256			Saturation_radiance_unit	W/m^2/um/sr	H5T_C_S1	
490	Image_data	Lt_SW03		H5T_STD_U16LE	4800	4800			gzip	4	256	256			Band_weighted_TOA_solar_irradiance	234.825	H5T_IEEE_F32LE	
491	Image_data	Lt_SW03		H5T_STD_U16LE	4800	4800			gzip	4	256	256			Band_weighted_TOA_solar_irradiance_unit	W/m^2/um	H5T_C_S1	
492	Image_data	Lt_SW03		H5T_STD_U16LE	4800	4800			gzip	4	256	256			Slope_reflectance	4.91953e-05	H5T_IEEE_F32LE	
493	Image_data	Lt_SW03		H5T_STD_U16LE	4800	4800			gzip	4	256	256			Offset_reflectance	-0.0671597	H5T_IEEE_F32LE	
494	Image_data	Lt_SW04		H5T_STD_U16LE	1200	1200			gzip	4	256	256			Data_description	TOA radiance of SW04: Lt[W/m^2/sr/um]=(DN&Mask)*Slope+Offset; TOA reflectance of SW04: rt[Lt*pi/(F0/d^2)]=(DN&Mask)*Slope_reflectance+Offset_reflectance	H5T_C_S1	
495	Image_data	Lt_SW04		H5T_STD_U16LE	1200	1200			gzip	4	256	256			Mask	16383	H5T_STD_U16LE	
496	Image_data	Lt_SW04		H5T_STD_U16LE	1200	1200			gzip	4	256	256			Bit00(LSB)-13	Digital Number 16383 : Missing value 16382 : Saturation value	H5T_C_S1	
497	Image_data	Lt_SW04		H5T_STD_U16LE	1200	1200			gzip	4	256	256			Bit14	Stray light correction sign flag (delta_L = Ltrue - Lobs) 0:Sign of the amount of stray light correction is positive (or zero) 1:Sign of the amount of stray light correction is negative	H5T_C_S1	
498	Image_data	Lt_SW04		H5T_STD_U16LE	1200	1200			gzip	4	256	256			Bit15(MSB)	Stray light correction flag 0 : Stray light is uncorrected 1 : Stray light is corrected	H5T_C_S1	
499	Image_data	Lt_SW04		H5T_STD_U16LE	1200	1200			gzip	4	256	256			Unit	W/m^2/um/sr	H5T_C_S1	
500	Image_data	Lt_SW04		H5T_STD_U16LE	1200	1200			gzip	4	256	256			Slope	0.00147967	H5T_IEEE_F32LE	
501	Image_data	Lt_SW04		H5T_STD_U16LE	1200	1200			gzip	4	256	256			Offset	-2.02	H5T_IEEE_F32LE	
502	Image_data	Lt_SW04		H5T_STD_U16LE	1200	1200			gzip	4	256	256			Spatial_resolution	0.00833333	H5T_IEEE_F32LE	
503	Image_data	Lt_SW04		H5T_STD_U16LE	1200	1200			gzip	4	256	256			Spatial_resolution_unit	degree	H5T_C_S1	
504	Image_data	Lt_SW04		H5T_STD_U16LE	1200	1200			gzip	4	256	256			Minimum_valid_DN	0	H5T_STD_U16LE	
505	Image_data	Lt_SW04		H5T_STD_U16LE	1200	1200			gzip	4	256	256			Maximum_valid_DN	65533	H5T_STD_U16LE	
506	Image_data	Lt_SW04		H5T_STD_U16LE	1200	1200			gzip	4	256	256			Error_DN	65535	H5T_STD_U16LE	
507	Image_data	Lt_SW04		H5T_STD_U16LE	1200	1200			gzip	4	256	256			Center_wavelength	2210.0	H5T_IEEE_F32LE	
508	Image_data	Lt_SW04		H5T_STD_U16LE	1200	1200			gzip	4	256	256			Center_wavelength_unit	nm	H5T_C_S1	
509	Image_data	Lt_SW04		H5T_STD_U16LE	1200	1200			gzip	4	256	256			Band_width	50.0	H5T_IEEE_F32LE	
510	Image_data	Lt_SW04		H5T_STD_U16LE	1200	1200			gzip	4	256	256			Band_width_unit	nm	H5T_C_S1	
511	Image_data	Lt_SW04		H5T_STD_U16LE	1200	1200			gzip	4	256	256			Saturation_radiance	22.22	H5T_IEEE_F32LE	
512	Image_data	Lt_SW04		H5T_STD_U16LE	1200	1200			gzip	4	256	256			Saturation_radiance_unit	W/m^2/um/sr	H5T_C_S1	
513	Image_data	Lt_SW04		H5T_STD_U16LE	1200	1200			gzip	4	256	256			Band_weighted_TOA_solar_irradiance	83.2651	H5T_IEEE_F32LE	
514	Image_data	Lt_SW04		H5T_STD_U16LE	1200	1200			gzip	4	256	256			Band_weighted_TOA_solar_irradiance_unit	W/m^2/um	H5T_C_S1	
515	Image_data	Lt_SW04		H5T_STD_U16LE	1200	1200			gzip	4	256	256			Slope_reflectance	5.5828e-05	H5T_IEEE_F32LE	
516	Image_data	Lt_SW04		H5T_STD_U16LE	1200	1200			gzip	4	256	256			Offset_reflectance	-0.0762146	H5T_IEEE_F32LE	
517	Image_data	Lt_TI01		H5T_STD_U16LE	4800	4800			gzip	4	256	256			Data_description	TOA radiance of TI01: Lt[W/m^2/sr/um]=(DN&Mask)*Slope+Offset	H5T_C_S1	
518	Image_data	Lt_TI01		H5T_STD_U16LE	4800	4800			gzip	4	256	256			Mask	16383	H5T_STD_U16LE	
519	Image_data	Lt_TI01		H5T_STD_U16LE	4800	4800			gzip	4	256	256			Bit00(LSB)-13	Digital Number 16383 : Missing value 16382 : Saturation value	H5T_C_S1	
520	Image_data	Lt_TI01		H5T_STD_U16LE	4800	4800			gzip	4	256	256			Bit14	Stray light correction sign flag (delta_L = Ltrue - Lobs) 0:Sign of the amount of stray light correction is positive (or zero) 1:Sign of the amount of stray light correction is negative	H5T_C_S1	
521	Image_data	Lt_TI01		H5T_STD_U16LE	4800	4800			gzip	4	256	256			Bit15(MSB)	Stray light correction flag 0 : Stray light is uncorrected 1 : Stray light is corrected	H5T_C_S1	
522	Image_data	Lt_TI01		H5T_STD_U16LE	4800	4800			gzip	4	256	256			Unit	W/m^2/um/sr	H5T_C_S1	
523	Image_data	Lt_TI01		H5T_STD_U16LE	4800	4800			gzip	4	256	256			Slope	0.00120864	H5T_IEEE_F32LE	
524	Image_data	Lt_TI01		H5T_STD_U16LE	4800	4800			gzip	4	256	256			Offset	-1.65	H5T_IEEE_F32LE	
525	Image_data	Lt_TI01		H5T_STD_U16LE	4800	4800			gzip	4	256	256			Spatial_resolution	0.00208333	H5T_IEEE_F32LE	
526	Image_data	Lt_TI01		H5T_STD_U16LE	4800	4800			gzip	4	256	256			Spatial_resolution_unit	degree	H5T_C_S1	
527	Image_data	Lt_TI01		H5T_STD_U16LE	4800	4800			gzip	4	256	256			Minimum_valid_DN	0	H5T_STD_U16LE	
528	Image_data	Lt_TI01		H5T_STD_U16LE	4800	4800			gzip	4	256	256			Maximum_valid_DN	65533	H5T_STD_U16LE	
529	Image_data	Lt_TI01		H5T_STD_U16LE	4800	4800			gzip	4	256	256			Error_DN	65535	H5T_STD_U16LE	
530	Image_data	Lt_TI01		H5T_STD_U16LE	4800	4800			gzip	4	256	256			Center_wavelength	11000.0	H5T_IEEE_F32LE	
531	Image_data	Lt_TI01		H5T_STD_U16LE	4800	4800			gzip	4	256	256			Center_wavelength_unit	nm	H5T_C_S1	
532	Image_data	Lt_TI01		H5T_STD_U16LE	4800	4800			gzip	4	256	256			Band_width	700.0	H5T_IEEE_F32LE	
533	Image_data	Lt_TI01		H5T_STD_U16LE	4800	4800			gzip	4	256	256			Band_width_unit	nm	H5T_C_S1	
534	Image_data	Lt_TI01		H5T_STD_U16LE	4800	4800			gzip	4	256	256			Saturation_radiance	18.15	H5T_IEEE_F32LE	
535	Image_data	Lt_TI01		H5T_STD_U16LE	4800	4800			gzip	4	256	256			Saturation_radiance_unit	W/m^2/um/sr	H5T_C_S1	
536	Image_data	Lt_TI02		H5T_STD_U16LE	4800	4800			gzip	4	256	256			Data_description	TOA radiance of TI02: Lt[W/m^2/sr/um]=(DN&Mask)*Slope+Offset	H5T_C_S1	
537	Image_data	Lt_TI02		H5T_STD_U16LE	4800	4800			gzip	4	256	256			Mask	16383	H5T_STD_U16LE	
538	Image_data	Lt_TI02		H5T_STD_U16LE	4800	4800			gzip	4	256	256			Bit00(LSB)-13	Digital Number 16383 : Missing value 16382 : Saturation value	H5T_C_S1	
539	Image_data	Lt_TI02		H5T_STD_U16LE	4800	4800			gzip	4	256	256			Bit14	Stray light correction sign flag (delta_L = Ltrue - Lobs) 0:Sign of the amount of stray light correction is positive (or zero) 1:Sign of the amount of stray light correction is negative	H5T_C_S1	
540	Image_data	Lt_TI02		H5T_STD_U16LE	4800	4800			gzip	4	256	256			Bit15(MSB)	Stray light correction flag 0 : Stray light is uncorrected 1 : Stray light is corrected	H5T_C_S1	
541	Image_data	Lt_TI02		H5T_STD_U16LE	4800	4800			gzip	4	256	256			Unit	W/m^2/um/sr	H5T_C_S1	
542	Image_data	Lt_TI02		H5T_STD_U16LE	4800	4800			gzip	4	256	256			Slope	0.00106947	H5T_IEEE_F32LE	
543	Image_data	Lt_TI02		H5T_STD_U16LE	4800	4800			gzip	4	256	256			Offset	-1.46	H5T_IEEE_F32LE	
544	Image_data	Lt_TI02		H5T_STD_U16LE	4800	4800			gzip	4	256	256			Spatial_resolution	0.00208333	H5T_IEEE_F32LE	
545	Image_data	Lt_TI02		H5T_STD_U16LE	4800	4800			gzip	4	256	256			Spatial_resolution_unit	degree	H5T_C_S1	
546	Image_data	Lt_TI02		H5T_STD_U16LE	4800	4800			gzip	4	256	256			Minimum_valid_DN	0	H5T_STD_U16LE	
547	Image_data	Lt_TI02		H5T_STD_U16LE	4800	4800			gzip	4	256	256			Maximum_valid_DN	65533	H5T_STD_U16LE	
548	Image_data	Lt_TI02		H5T_STD_U16LE	4800	4800			gzip	4	256	256			Error_DN	65535	H5T_STD_U16LE	
549	Image_data	Lt_TI02		H5T_STD_U16LE	4800	4800			gzip	4	256	256			Center_wavelength	12000.0	H5T_IEEE_F32LE	
550	Image_data	Lt_TI02		H5T_STD_U16LE	4800	4800			gzip	4	256	256			Center_wavelength_unit	nm	H5T_C_S1	
551	Image_data	Lt_TI02		H5T_STD_U16LE	4800	4800			gzip	4	256	256			Band_width	700.0	H5T_IEEE_F32LE	
552	Image_data	Lt_TI02		H5T_STD_U16LE	4800	4800			gzip	4	256	256			Band_width_unit	nm	H5T_C_S1	
553	Image_data	Lt_TI02		H5T_STD_U16LE	4800	4800			gzip	4	256	256			Saturation_radiance	16.06	H5T_IEEE_F32LE	
554	Image_data	Lt_TI02		H5T_STD_U16LE	4800	4800			gzip	4	256	256			Saturation_radiance_unit	W/m^2/um/sr	H5T_C_S1	
555	Image_data	Lt_VN01		H5T_STD_U16LE	4800	4800			gzip	4	256	256			Data_description	TOA radiance of VN01: Lt[W/m^2/sr/um]=(DN&Mask)*Slope+Offset; TOA reflectance of VN01: rt[Lt*pi/(F0/d^2)]=(DN&Mask)*Slope_reflectance+Offset_reflectance	H5T_C_S1	
556	Image_data	Lt_VN01		H5T_STD_U16LE	4800	4800			gzip	4	256	256			Mask	16383	H5T_STD_U16LE	
557	Image_data	Lt_VN01		H5T_STD_U16LE	4800	4800			gzip	4	256	256			Bit00(LSB)-13	Digital Number 16383: Missing value 16382: Saturation value	H5T_C_S1	
558	Image_data	Lt_VN01		H5T_STD_U16LE	4800	4800			gzip	4	256	256			Bit14	Stray light sign flag 0: Sign of stray light quantity is positive (or zero) 1: Sign of stray light quantity is negative	H5T_C_S1	
559	Image_data	Lt_VN01		H5T_STD_U16LE	4800	4800			gzip	4	256	256			Bit15(MSB)	Stray light correction flag 0: Stray light is uncorrected 1: Stray light is corrected	H5T_C_S1	
560	Image_data	Lt_VN01		H5T_STD_U16LE	4800	4800			gzip	4	256	256			Unit	W/m^2/um/sr	H5T_C_S1	
561	Image_data	Lt_VN01		H5T_STD_U16LE	4800	4800			gzip	4	256	256			Slope	0.0	H5T_IEEE_F32LE	

No.	Group	Dataset	Dataset Description	Type	1Dim	2Dim	3Dim	4Dim	Compress	Compress Lv.	Chunk1Dim	Chunk2Dim	Chunk3Dim	Chunk4Dim	Attribute	Attribute Value	Attribute type	Attribute Note
562	Image_data	Lt_VN01		H5T_STD_U16LE	4800	4800			gzip	4	256	256			Offset	0.0	H5T_IEEE_F32LE	
563	Image_data	Lt_VN01		H5T_STD_U16LE	4800	4800			gzip	4	256	256			Spatial_resolution	0.00208333	H5T_IEEE_F32LE	
564	Image_data	Lt_VN01		H5T_STD_U16LE	4800	4800			gzip	4	256	256			Spatial_resolution_unit	degree	H5T_C_S1	
565	Image_data	Lt_VN01		H5T_STD_U16LE	4800	4800			gzip	4	256	256			Minimum_valid_DN	0	H5T_STD_U16LE	
566	Image_data	Lt_VN01		H5T_STD_U16LE	4800	4800			gzip	4	256	256			Maximum_valid_DN	65533	H5T_STD_U16LE	
567	Image_data	Lt_VN01		H5T_STD_U16LE	4800	4800			gzip	4	256	256			Error_DN	65535	H5T_STD_U16LE	
568	Image_data	Lt_VN01		H5T_STD_U16LE	4800	4800			gzip	4	256	256			Center_wavelength	0.0	H5T_IEEE_F32LE	
569	Image_data	Lt_VN01		H5T_STD_U16LE	4800	4800			gzip	4	256	256			Center_wavelength_unit	nm	H5T_C_S1	
570	Image_data	Lt_VN01		H5T_STD_U16LE	4800	4800			gzip	4	256	256			Band_width	0.0	H5T_IEEE_F32LE	
571	Image_data	Lt_VN01		H5T_STD_U16LE	4800	4800			gzip	4	256	256			Band_width_unit	nm	H5T_C_S1	
572	Image_data	Lt_VN01		H5T_STD_U16LE	4800	4800			gzip	4	256	256			Saturation_radiance	0.0	H5T_IEEE_F32LE	
573	Image_data	Lt_VN01		H5T_STD_U16LE	4800	4800			gzip	4	256	256			Saturation_radiance_unit	W/m^2/um/sr	H5T_C_S1	
574	Image_data	Lt_VN01		H5T_STD_U16LE	4800	4800			gzip	4	256	256			Band_weighted_TOA_solar_irradiance	0.0	H5T_IEEE_F32LE	
575	Image_data	Lt_VN01		H5T_STD_U16LE	4800	4800			gzip	4	256	256			Band_weighted_TOA_solar_irradiance_unit	W/m^2/um	H5T_C_S1	
576	Image_data	Lt_VN01		H5T_STD_U16LE	4800	4800			gzip	4	256	256			Slope_reflectance	0.0	H5T_IEEE_F32LE	
577	Image_data	Lt_VN01		H5T_STD_U16LE	4800	4800			gzip	4	256	256			Offset_reflectance	0.0	H5T_IEEE_F32LE	
578	Image_data	Lt_VN02		H5T_STD_U16LE	4800	4800			gzip	4	256	256			Data_description	TOA radiance of VN02: Lt[W/m^2/sr/um]=(DN&Mask)*Slope+Offset; TOA reflectance of VN02: rt[Lt*pi/(F0/d^2)]=(DN&Mask)*Slope_reflectance+Offset_reflectance	H5T_C_S1	
579	Image_data	Lt_VN02		H5T_STD_U16LE	4800	4800			gzip	4	256	256			Wask	16383	H5T_STD_U16LE	
580	Image_data	Lt_VN02		H5T_STD_U16LE	4800	4800			gzip	4	256	256			Bit00(LSB)-13	Digital Number 16383: Missing value 16382: Saturation value	H5T_C_S1	
581	Image_data	Lt_VN02		H5T_STD_U16LE	4800	4800			gzip	4	256	256			Bit14	Stray light sign flag 0: Sign of stray light quantity is positive (or zero) 1: Sign of stray light quantity is negative	H5T_C_S1	
582	Image_data	Lt_VN02		H5T_STD_U16LE	4800	4800			gzip	4	256	256			Bit15(MSB)	Stray light correction flag 0: Stray light is uncorrected 1: Stray light is corrected	H5T_C_S1	
583	Image_data	Lt_VN02		H5T_STD_U16LE	4800	4800			gzip	4	256	256			Unit	W/m^2/um/sr	H5T_C_S1	
584	Image_data	Lt_VN02		H5T_STD_U16LE	4800	4800			gzip	4	256	256			Slope	0.0	H5T_IEEE_F32LE	
585	Image_data	Lt_VN02		H5T_STD_U16LE	4800	4800			gzip	4	256	256			Offset	0.0	H5T_IEEE_F32LE	
586	Image_data	Lt_VN02		H5T_STD_U16LE	4800	4800			gzip	4	256	256			Spatial_resolution	0.00208333	H5T_IEEE_F32LE	
587	Image_data	Lt_VN02		H5T_STD_U16LE	4800	4800			gzip	4	256	256			Spatial_resolution_unit	degree	H5T_C_S1	
588	Image_data	Lt_VN02		H5T_STD_U16LE	4800	4800			gzip	4	256	256			Minimum_valid_DN	0	H5T_STD_U16LE	
589	Image_data	Lt_VN02		H5T_STD_U16LE	4800	4800			gzip	4	256	256			Maximum_valid_DN	65533	H5T_STD_U16LE	
590	Image_data	Lt_VN02		H5T_STD_U16LE	4800	4800			gzip	4	256	256			Error_DN	65535	H5T_STD_U16LE	
591	Image_data	Lt_VN02		H5T_STD_U16LE	4800	4800			gzip	4	256	256			Center_wavelength	0.0	H5T_IEEE_F32LE	
592	Image_data	Lt_VN02		H5T_STD_U16LE	4800	4800			gzip	4	256	256			Center_wavelength_unit	nm	H5T_C_S1	
593	Image_data	Lt_VN02		H5T_STD_U16LE	4800	4800			gzip	4	256	256			Band_width	0.0	H5T_IEEE_F32LE	
594	Image_data	Lt_VN02		H5T_STD_U16LE	4800	4800			gzip	4	256	256			Band_width_unit	nm	H5T_C_S1	
595	Image_data	Lt_VN02		H5T_STD_U16LE	4800	4800			gzip	4	256	256			Saturation_radiance	0.0	H5T_IEEE_F32LE	
596	Image_data	Lt_VN02		H5T_STD_U16LE	4800	4800			gzip	4	256	256			Saturation_radiance_unit	W/m^2/um/sr	H5T_C_S1	
597	Image_data	Lt_VN02		H5T_STD_U16LE	4800	4800			gzip	4	256	256			Band_weighted_TOA_solar_irradiance	0.0	H5T_IEEE_F32LE	
598	Image_data	Lt_VN02		H5T_STD_U16LE	4800	4800			gzip	4	256	256			Band_weighted_TOA_solar_irradiance_unit	W/m^2/um	H5T_C_S1	
599	Image_data	Lt_VN02		H5T_STD_U16LE	4800	4800			gzip	4	256	256			Slope_reflectance	0.0	H5T_IEEE_F32LE	
600	Image_data	Lt_VN02		H5T_STD_U16LE	4800	4800			gzip	4	256	256			Offset_reflectance	0.0	H5T_IEEE_F32LE	
601	Image_data	Lt_VN03		H5T_STD_U16LE	4800	4800			gzip	4	256	256			Data_description	TOA radiance of VN03: Lt[W/m^2/sr/um]=(DN&Mask)*Slope+Offset; TOA reflectance of VN03: rt[Lt*pi/(F0/d^2)]=(DN&Mask)*Slope_reflectance+Offset_reflectance	H5T_C_S1	
602	Image_data	Lt_VN03		H5T_STD_U16LE	4800	4800			gzip	4	256	256			Wask	16383	H5T_STD_U16LE	
603	Image_data	Lt_VN03		H5T_STD_U16LE	4800	4800			gzip	4	256	256			Bit00(LSB)-13	Digital Number 16383: Missing value 16382: Saturation value	H5T_C_S1	
604	Image_data	Lt_VN03		H5T_STD_U16LE	4800	4800			gzip	4	256	256			Bit14	Stray light sign flag 0: Sign of stray light quantity is positive (or zero) 1: Sign of stray light quantity is negative	H5T_C_S1	
605	Image_data	Lt_VN03		H5T_STD_U16LE	4800	4800			gzip	4	256	256			Bit15(MSB)	Stray light correction flag 0: Stray light is uncorrected 1: Stray light is corrected	H5T_C_S1	
606	Image_data	Lt_VN03		H5T_STD_U16LE	4800	4800			gzip	4	256	256			Unit	W/m^2/um/sr	H5T_C_S1	
607	Image_data	Lt_VN03		H5T_STD_U16LE	4800	4800			gzip	4	256	256			Slope	0.0	H5T_IEEE_F32LE	
608	Image_data	Lt_VN03		H5T_STD_U16LE	4800	4800			gzip	4	256	256			Offset	0.0	H5T_IEEE_F32LE	
609	Image_data	Lt_VN03		H5T_STD_U16LE	4800	4800			gzip	4	256	256			Spatial_resolution	0.00208333	H5T_IEEE_F32LE	
610	Image_data	Lt_VN03		H5T_STD_U16LE	4800	4800			gzip	4	256	256			Spatial_resolution_unit	degree	H5T_C_S1	
611	Image_data	Lt_VN03		H5T_STD_U16LE	4800	4800			gzip	4	256	256			Minimum_valid_DN	0	H5T_STD_U16LE	
612	Image_data	Lt_VN03		H5T_STD_U16LE	4800	4800			gzip	4	256	256			Maximum_valid_DN	65533	H5T_STD_U16LE	
613	Image_data	Lt_VN03		H5T_STD_U16LE	4800	4800			gzip	4	256	256			Error_DN	65535	H5T_STD_U16LE	
614	Image_data	Lt_VN03		H5T_STD_U16LE	4800	4800			gzip	4	256	256			Center_wavelength	0.0	H5T_IEEE_F32LE	
615	Image_data	Lt_VN03		H5T_STD_U16LE	4800	4800			gzip	4	256	256			Center_wavelength_unit	nm	H5T_C_S1	
616	Image_data	Lt_VN03		H5T_STD_U16LE	4800	4800			gzip	4	256	256			Band_width	0.0	H5T_IEEE_F32LE	
617	Image_data	Lt_VN03		H5T_STD_U16LE	4800	4800			gzip	4	256	256			Band_width_unit	nm	H5T_C_S1	
618	Image_data	Lt_VN03		H5T_STD_U16LE	4800	4800			gzip	4	256	256			Saturation_radiance	0.0	H5T_IEEE_F32LE	
619	Image_data	Lt_VN03		H5T_STD_U16LE	4800	4800			gzip	4	256	256			Saturation_radiance_unit	W/m^2/um/sr	H5T_C_S1	
620	Image_data	Lt_VN03		H5T_STD_U16LE	4800	4800			gzip	4	256	256			Band_weighted_TOA_solar_irradiance	0.0	H5T_IEEE_F32LE	
621	Image_data	Lt_VN03		H5T_STD_U16LE	4800	4800			gzip	4	256	256			Band_weighted_TOA_solar_irradiance_unit	W/m^2/um	H5T_C_S1	
622	Image_data	Lt_VN03		H5T_STD_U16LE	4800	4800			gzip	4	256	256			Slope_reflectance	0.0	H5T_IEEE_F32LE	
623	Image_data	Lt_VN03		H5T_STD_U16LE	4800	4800			gzip	4	256	256			Offset_reflectance	0.0	H5T_IEEE_F32LE	
624	Image_data	Lt_VN04		H5T_STD_U16LE	4800	4800			gzip	4	256	256			Data_description	TOA radiance of VN04: Lt[W/m^2/sr/um]=(DN&Mask)*Slope+Offset; TOA reflectance of VN04: rt[Lt*pi/(F0/d^2)]=(DN&Mask)*Slope_reflectance+Offset_reflectance	H5T_C_S1	
625	Image_data	Lt_VN04		H5T_STD_U16LE	4800	4800			gzip	4	256	256			Mask	16383	H5T_STD_U16LE	
626	Image_data	Lt_VN04		H5T_STD_U16LE	4800	4800			gzip	4	256	256			Bit00(LSB)-13	Digital Number 16383: Missing value 16382: Saturation value	H5T_C_S1	
627	Image_data	Lt_VN04		H5T_STD_U16LE	4800	4800			gzip	4	256	256			Bit14	Stray light sign flag 0: Sign of stray light quantity is positive (or zero) 1: Sign of stray light quantity is negative	H5T_C_S1	
628	Image_data	Lt_VN04		H5T_STD_U16LE	4800	4800			gzip	4	256	256			Bit15(MSB)	Stray light correction flag 0: Stray light is uncorrected 1: Stray light is corrected	H5T_C_S1	
629	Image_data	Lt_VN04		H5T_STD_U16LE	4800	4800			gzip	4	256	256			Unit	W/m^2/um/sr	H5T_C_S1	
630	Image_data	Lt_VN04		H5T_STD_U16LE	4800	4800			gzip	4	256	256			Slope	0.0	H5T_IEEE_F32LE	
631	Image_data	Lt_VN04		H5T_STD_U16LE	4800	4800			gzip	4	256	256			Offset	0.0	H5T_IEEE_F32LE	
632	Image_data	Lt_VN04		H5T_STD_U16LE	4800	4800			gzip	4	256	256			Spatial_resolution	0.00208333	H5T_IEEE_F32LE	
633	Image_data	Lt_VN04		H5T_STD_U16LE	4800	4800			gzip	4	256	256			Spatial_resolution_unit	degree	H5T_C_S1	
634	Image_data	Lt_VN04		H5T_STD_U16LE	4800	4800			gzip	4	256	256			Minimum_valid_DN	0	H5T_STD_U16LE	
635	Image_data	Lt_VN04		H5T_STD_U16LE	4800	4800			gzip	4	256	256			Maximum_valid_DN	65533	H5T_STD_U16LE	
636	Image_data	Lt_VN04		H5T_STD_U16LE	4800	4800			gzip	4	256	256			Error_DN	65535	H5T_STD_U16LE	
637	Image_data	Lt_VN04		H5T_STD_U16LE	4800	4800			gzip	4	256	256			Center_wavelength	0.0	H5T_IEEE_F32LE	
638	Image_data	Lt_VN04		H5T_STD_U16LE	4800	4800			gzip	4	256	256			Center_wavelength_unit	nm	H5T_C_S1	
639	Image_data	Lt_VN04		H5T_STD_U16LE	4800	4800			gzip	4	256	256			Band_width	0.0	H5T_IEEE_F32LE	
640	Image_data	Lt_VN04		H5T_STD_U16LE	4800	4800			gzip	4	256	256			Band_width_unit	nm	H5T_C_S1	
641	Image_data	Lt_VN04		H5T_STD_U16LE	4800	4800			gzip	4	256	256			Saturation_radiance	0.0	H5T_IEEE_F32LE	
642	Image_data	Lt_VN04		H5T_STD_U16LE	4800	4800			gzip	4	256	256			Saturation_radiance_unit	W/m^2/um/sr	H5T_C_S1	
643	Image_data	Lt_VN04		H5T_STD_U16LE	4800	4800			gzip	4	256	256			Band_weighted_TOA_solar_irradiance	0.0	H5T_IEEE_F32LE	
644	Image_data	Lt_VN04		H5T_STD_U16LE	4800	4800			gzip	4	256	256			Band_weighted_TOA_solar_irradiance_unit	W/m^2/um	H5T_C_S1	
645	Image_data	Lt_VN04		H5T_STD_U16LE	4800	4800			gzip	4	256	256			Slope_reflectance	0.0	H5T_IEEE_F32LE	
646	Image_data	Lt_VN04		H5T_STD_U16LE	4800	4800			gzip	4	256	256			Offset_reflectance	0.0	H5T_IEEE_F32LE	
647	Image_data	Lt_VN05		H5T_STD_U16LE	4800	4800			gzip	4	256	256			Data_description	TOA radiance of VN05: Lt[W/m^2/sr/um]=(DN&Mask)*Slope+Offset; TOA reflectance of VN05: rt[Lt*pi/(F0/d^2)]=(DN&Mask)*Slope_reflectance+Offset_reflectance	H5T_C_S1	
648	Image_data	Lt_VN05		H5T_STD_U16LE	4800	4800			gzip	4	256	256			Wask	16383	H5T_STD_U16LE	
649	Image_data	Lt_VN05		H5T_STD_U16LE	4800	4800			gzip	4	256	256			Bit00(LSB)-13	Digital Number 16383: Missing value 16382: Saturation value	H5T_C_S1	
650	Image_data	Lt_VN05		H5T_STD_U16LE	4800	4800			gzip	4	256	256			Bit14	Stray light sign flag 0: Sign of stray light quantity is positive (or zero) 1: Sign of stray light quantity is negative	H5T_C_S1	
651	Image_data	Lt_VN05		H5T_STD_U16LE	4800	4800			gzip	4	256	256			Bit15(MSB)	Stray light correction flag 0: Stray light is uncorrected 1: Stray light is corrected	H5T_C_S1	
652	Image_data	Lt_VN05		H5T_STD_U16LE	4800	4800			gzip	4	256	256			Unit	W/m^2/um/sr	H5T_C_S1	
653	Image_data	Lt_VN05		H5T_STD_U16LE	4800	4800			gzip	4	256	256			Slope	0.0	H5T_IEEE_F32LE	
654	Image_data	Lt_VN05		H5T_STD_U16LE	4800	4800			gzip	4	256	256			Offset	0.0	H5T_IEEE_F32LE	
655	Image_data	Lt_VN05		H5T_STD_U16LE	4800	4800			gzip	4	256	256			Spatial_resolution	0.00208333	H5T_IEEE_F32LE	
656	Image_data	Lt_VN05		H5T_STD_U16LE	4800	4800			gzip	4	256	256			Spatial_resolution_unit	degree	H5T_C_S1	
657	Image_data	Lt_VN05		H5T_STD_U16LE	4800	4800			gzip	4	256	256			Minimum_valid_DN	0	H5T_STD_U16LE	
658	Image_data	Lt_VN05		H5T_STD_U16LE	4800	4800			gzip	4	256	256			Maximum_valid_DN	65533	H5T_STD_U16LE	
659	Image_data	Lt_VN05		H5T_STD_U16LE	4800	4800			gzip	4	256	256			Error_DN	65535	H5T_STD_U16LE	
660	Image_data	Lt_VN05		H5T_STD_U16LE	4800	4800			gzip	4	256	256			Center_wavelength	0.0	H5T_IEEE_F32LE	
661	Image_data	Lt_VN05		H5T_STD_U16LE	4800	4800			gzip	4	256	256			Center_wavelength_unit	nm	H5T_C_S1	
662	Image_data	Lt_VN05		H5T_STD_U16LE	4800	4800			gzip	4	256	256			Band_width	0.0	H5T_IEEE_F32LE	
663	Image_data	Lt_VN05		H5T_STD_U16LE	4800	4800			gzip	4	256	256			Band_width_unit	nm	H5T_C_S1	
664	Image_data	Lt_VN05		H5T_STD_U16LE	4800	4800			gzip	4	256	256			Saturation_radiance	0.0	H5T_IEEE_F32LE	
665	Image_data	Lt_VN05		H5T_STD_U16LE	4800	4800			gzip	4	256	256			Saturation_radiance_unit	W/m^2/um/sr	H5T_C_S1	
666	Image_data	Lt_VN05		H5T_STD_U16LE	4800	4800			gzip	4	256	256			Band_weighted_TOA_solar_irradiance	0.0	H5T_IEEE_F32LE	
667	Image_data	Lt_VN05		H5T_STD_U16LE	4800	4800			gzip	4	256	256			Band_weighted_TOA_solar_irradiance_unit	W/m^2/um	H5T_C_S1	
668	Image_data	Lt_VN05		H5T_STD_U16LE	4800	4800			gzip	4	256	256			Slope_reflectance	0.0	H5T_IEEE_F32LE	
669	Image_data	Lt_VN05		H5T_STD_U16LE	4800	4800			gzip	4	256	256			Offset_reflectance	0.0	H5T_IEEE_F32LE	
670	Image_data	Lt_VN06		H5T_STD_U16LE	4800	4800			gzip	4	256	256			Data_description	TOA radiance of VN06: Lt[W/m^2/sr/um]=(DN&Mask)*Slope+Offset; TOA reflectance of VN06: rt[Lt*pi/(F0/d^2)]=(DN&Mask)*Slope_reflectance+Offset_reflectance	H5T_C_S1	
671	Image_data	Lt_VN06		H5T_STD_U16LE	4800	4800			gzip	4	256	256			Wask	16383	H5T_STD_U16LE	

No.	Group	Dataset	Dataset Description	Type	1Dim	2Dim	3Dim	4Dim	Compress	Compress Lv.	Chunk1Dim	Chunk2Dim	Chunk3Dim	Chunk4Dim	Attribute	Attribute Value	Attribute type	Attribute Note
672	Image_data	Lt_VN06		H5T_STD_U16LE	4800	4800			gzip	4	256	256			Bit00(LSB)-13	Digital Number 16383: Missing value 16382: Saturation value	H5T_C_S1	
673	Image_data	Lt_VN06		H5T_STD_U16LE	4800	4800			gzip	4	256	256			Bit14	Stray light sign flag 0: Sign of stray light quantity is positive (or zero) 1: Sign of stray light quantity is negative	H5T_C_S1	
674	Image_data	Lt_VN06		H5T_STD_U16LE	4800	4800			gzip	4	256	256			Bit15(MSB)	Stray light correction flag 0: Stray light is uncorrected 1: Stray light is corrected	H5T_C_S1	
675	Image_data	Lt_VN06		H5T_STD_U16LE	4800	4800			gzip	4	256	256			Unit	W/m^2/um/sr	H5T_C_S1	
676	Image_data	Lt_VN06		H5T_STD_U16LE	4800	4800			gzip	4	256	256			Slope	0.0	H5T_IEEE_F32LE	
677	Image_data	Lt_VN06		H5T_STD_U16LE	4800	4800			gzip	4	256	256			Offset	0.0	H5T_IEEE_F32LE	
678	Image_data	Lt_VN06		H5T_STD_U16LE	4800	4800			gzip	4	256	256			Spatial_resolution	0.00208333	H5T_IEEE_F32LE	
679	Image_data	Lt_VN06		H5T_STD_U16LE	4800	4800			gzip	4	256	256			Spatial_resolution_unit	degree	H5T_C_S1	
680	Image_data	Lt_VN06		H5T_STD_U16LE	4800	4800			gzip	4	256	256			Minimum_valid_DN	0	H5T_STD_U16LE	
681	Image_data	Lt_VN06		H5T_STD_U16LE	4800	4800			gzip	4	256	256			Maximum_valid_DN	65533	H5T_STD_U16LE	
682	Image_data	Lt_VN06		H5T_STD_U16LE	4800	4800			gzip	4	256	256			Error_DN	65535	H5T_STD_U16LE	
683	Image_data	Lt_VN06		H5T_STD_U16LE	4800	4800			gzip	4	256	256			Center_wavelength	0.0	H5T_IEEE_F32LE	
684	Image_data	Lt_VN06		H5T_STD_U16LE	4800	4800			gzip	4	256	256			Center_wavelength_unit	nm	H5T_C_S1	
685	Image_data	Lt_VN06		H5T_STD_U16LE	4800	4800			gzip	4	256	256			Band_width	0.0	H5T_IEEE_F32LE	
686	Image_data	Lt_VN06		H5T_STD_U16LE	4800	4800			gzip	4	256	256			Band_width_unit	nm	H5T_C_S1	
687	Image_data	Lt_VN06		H5T_STD_U16LE	4800	4800			gzip	4	256	256			Saturation_radiance	0.0	H5T_IEEE_F32LE	
688	Image_data	Lt_VN06		H5T_STD_U16LE	4800	4800			gzip	4	256	256			Saturation_radiance_unit	W/m^2/um/sr	H5T_C_S1	
689	Image_data	Lt_VN06		H5T_STD_U16LE	4800	4800			gzip	4	256	256			Band_weighted_TOA_solar_irradiance	0.0	H5T_IEEE_F32LE	
690	Image_data	Lt_VN06		H5T_STD_U16LE	4800	4800			gzip	4	256	256			Band_weighted_TOA_solar_irradiance_unit	W/m^2/um	H5T_C_S1	
691	Image_data	Lt_VN06		H5T_STD_U16LE	4800	4800			gzip	4	256	256			Slope_reflectance	0.0	H5T_IEEE_F32LE	
692	Image_data	Lt_VN06		H5T_STD_U16LE	4800	4800			gzip	4	256	256			Offset_reflectance	0.0	H5T_IEEE_F32LE	
693	Image_data	Lt_VN07		H5T_STD_U16LE	4800	4800			gzip	4	256	256			Data_description	TOA radiance of VN07: Lt[W/m^2/sr/um]=(DN&Mask)*Slope+Offset; TOA reflectance of VN07: rt[Lt*pi/(F0/d^2)]=(DN&Mask)*Slope_reflectance+Offset_reflectance	H5T_C_S1	
694	Image_data	Lt_VN07		H5T_STD_U16LE	4800	4800			gzip	4	256	256			Mask	16383	H5T_STD_U16LE	
695	Image_data	Lt_VN07		H5T_STD_U16LE	4800	4800			gzip	4	256	256			Bit00(LSB)-13	Digital Number 16383: Missing value 16382: Saturation value	H5T_C_S1	
696	Image_data	Lt_VN07		H5T_STD_U16LE	4800	4800			gzip	4	256	256			Bit14	Stray light sign flag 0: Sign of stray light quantity is positive (or zero) 1: Sign of stray light quantity is negative	H5T_C_S1	
697	Image_data	Lt_VN07		H5T_STD_U16LE	4800	4800			gzip	4	256	256			Bit15(MSB)	Stray light correction flag 0: Stray light is uncorrected 1: Stray light is corrected	H5T_C_S1	
698	Image_data	Lt_VN07		H5T_STD_U16LE	4800	4800			gzip	4	256	256			Unit	W/m^2/um/sr	H5T_C_S1	
699	Image_data	Lt_VN07		H5T_STD_U16LE	4800	4800			gzip	4	256	256			Slope	0.0	H5T_IEEE_F32LE	
700	Image_data	Lt_VN07		H5T_STD_U16LE	4800	4800			gzip	4	256	256			Offset	0.0	H5T_IEEE_F32LE	
701	Image_data	Lt_VN07		H5T_STD_U16LE	4800	4800			gzip	4	256	256			Spatial_resolution	0.00208333	H5T_IEEE_F32LE	
702	Image_data	Lt_VN07		H5T_STD_U16LE	4800	4800			gzip	4	256	256			Spatial_resolution_unit	degree	H5T_C_S1	
703	Image_data	Lt_VN07		H5T_STD_U16LE	4800	4800			gzip	4	256	256			Minimum_valid_DN	0	H5T_STD_U16LE	
704	Image_data	Lt_VN07		H5T_STD_U16LE	4800	4800			gzip	4	256	256			Maximum_valid_DN	65533	H5T_STD_U16LE	
705	Image_data	Lt_VN07		H5T_STD_U16LE	4800	4800			gzip	4	256	256			Error_DN	65535	H5T_STD_U16LE	
706	Image_data	Lt_VN07		H5T_STD_U16LE	4800	4800			gzip	4	256	256			Center_wavelength	0.0	H5T_IEEE_F32LE	
707	Image_data	Lt_VN07		H5T_STD_U16LE	4800	4800			gzip	4	256	256			Center_wavelength_unit	nm	H5T_C_S1	
708	Image_data	Lt_VN07		H5T_STD_U16LE	4800	4800			gzip	4	256	256			Band_width	0.0	H5T_IEEE_F32LE	
709	Image_data	Lt_VN07		H5T_STD_U16LE	4800	4800			gzip	4	256	256			Band_width_unit	nm	H5T_C_S1	
710	Image_data	Lt_VN07		H5T_STD_U16LE	4800	4800			gzip	4	256	256			Saturation_radiance	0.0	H5T_IEEE_F32LE	
711	Image_data	Lt_VN07		H5T_STD_U16LE	4800	4800			gzip	4	256	256			Saturation_radiance_unit	W/m^2/um/sr	H5T_C_S1	
712	Image_data	Lt_VN07		H5T_STD_U16LE	4800	4800			gzip	4	256	256			Band_weighted_TOA_solar_irradiance	0.0	H5T_IEEE_F32LE	
713	Image_data	Lt_VN07		H5T_STD_U16LE	4800	4800			gzip	4	256	256			Band_weighted_TOA_solar_irradiance_unit	W/m^2/um	H5T_C_S1	
714	Image_data	Lt_VN07		H5T_STD_U16LE	4800	4800			gzip	4	256	256			Slope_reflectance	0.0	H5T_IEEE_F32LE	
715	Image_data	Lt_VN07		H5T_STD_U16LE	4800	4800			gzip	4	256	256			Offset_reflectance	0.0	H5T_IEEE_F32LE	
716	Image_data	Lt_VN08		H5T_STD_U16LE	4800	4800			gzip	4	256	256			Data_description	TOA radiance of VN08: Lt[W/m^2/sr/um]=(DN&Mask)*Slope+Offset; TOA reflectance of VN08: rt[Lt*pi/(F0/d^2)]=(DN&Mask)*Slope_reflectance+Offset_reflectance	H5T_C_S1	
717	Image_data	Lt_VN08		H5T_STD_U16LE	4800	4800			gzip	4	256	256			Mask	16383	H5T_STD_U16LE	
718	Image_data	Lt_VN08		H5T_STD_U16LE	4800	4800			gzip	4	256	256			Bit00(LSB)-13	Digital Number 16383: Missing value 16382: Saturation value	H5T_C_S1	
719	Image_data	Lt_VN08		H5T_STD_U16LE	4800	4800			gzip	4	256	256			Bit14	Stray light sign flag 0: Sign of stray light quantity is positive (or zero) 1: Sign of stray light quantity is negative	H5T_C_S1	
720	Image_data	Lt_VN08		H5T_STD_U16LE	4800	4800			gzip	4	256	256			Bit15(MSB)	Stray light correction flag 0: Stray light is uncorrected 1: Stray light is corrected	H5T_C_S1	
721	Image_data	Lt_VN08		H5T_STD_U16LE	4800	4800			gzip	4	256	256			Unit	W/m^2/um/sr	H5T_C_S1	
722	Image_data	Lt_VN08		H5T_STD_U16LE	4800	4800			gzip	4	256	256			Slope	0.0	H5T_IEEE_F32LE	
723	Image_data	Lt_VN08		H5T_STD_U16LE	4800	4800			gzip	4	256	256			Offset	0.0	H5T_IEEE_F32LE	
724	Image_data	Lt_VN08		H5T_STD_U16LE	4800	4800			gzip	4	256	256			Spatial_resolution	0.00208333	H5T_IEEE_F32LE	
725	Image_data	Lt_VN08		H5T_STD_U16LE	4800	4800			gzip	4	256	256			Spatial_resolution_unit	degree	H5T_C_S1	
726	Image_data	Lt_VN08		H5T_STD_U16LE	4800	4800			gzip	4	256	256			Minimum_valid_DN	0	H5T_STD_U16LE	
727	Image_data	Lt_VN08		H5T_STD_U16LE	4800	4800			gzip	4	256	256			Maximum_valid_DN	65533	H5T_STD_U16LE	
728	Image_data	Lt_VN08		H5T_STD_U16LE	4800	4800			gzip	4	256	256			Error_DN	65535	H5T_STD_U16LE	
729	Image_data	Lt_VN08		H5T_STD_U16LE	4800	4800			gzip	4	256	256			Center_wavelength	0.0	H5T_IEEE_F32LE	
730	Image_data	Lt_VN08		H5T_STD_U16LE	4800	4800			gzip	4	256	256			Center_wavelength_unit	nm	H5T_C_S1	
731	Image_data	Lt_VN08		H5T_STD_U16LE	4800	4800			gzip	4	256	256			Band_width	0.0	H5T_IEEE_F32LE	
732	Image_data	Lt_VN08		H5T_STD_U16LE	4800	4800			gzip	4	256	256			Band_width_unit	nm	H5T_C_S1	
733	Image_data	Lt_VN08		H5T_STD_U16LE	4800	4800			gzip	4	256	256			Saturation_radiance	0.0	H5T_IEEE_F32LE	
734	Image_data	Lt_VN08		H5T_STD_U16LE	4800	4800			gzip	4	256	256			Saturation_radiance_unit	W/m^2/um/sr	H5T_C_S1	
735	Image_data	Lt_VN08		H5T_STD_U16LE	4800	4800			gzip	4	256	256			Band_weighted_TOA_solar_irradiance	0.0	H5T_IEEE_F32LE	
736	Image_data	Lt_VN08		H5T_STD_U16LE	4800	4800			gzip	4	256	256			Band_weighted_TOA_solar_irradiance_unit	W/m^2/um	H5T_C_S1	
737	Image_data	Lt_VN08		H5T_STD_U16LE	4800	4800			gzip	4	256	256			Slope_reflectance	0.0	H5T_IEEE_F32LE	
738	Image_data	Lt_VN08		H5T_STD_U16LE	4800	4800			gzip	4	256	256			Offset_reflectance	0.0	H5T_IEEE_F32LE	
739	Image_data	Lt_VN08P		H5T_STD_U16LE	1200	1200			gzip	4	256	256			Data_description	TOA radiance of VN08 co-registered for PI01: Lt[W/m^2/sr/um]=(DN&Mask)*Slope+Offset; TOA reflectance of VN08 co-registered for PI01: rt[Lt*pi/(F0/d^2)]=(DN&Mask)*Slope_reflectance+Offset_reflectance	H5T_C_S1	
740	Image_data	Lt_VN08P		H5T_STD_U16LE	1200	1200			gzip	4	256	256			Mask	16383	H5T_STD_U16LE	
741	Image_data	Lt_VN08P		H5T_STD_U16LE	1200	1200			gzip	4	256	256			Bit00(LSB)-13	Digital Number 16383: Missing value 16382: Saturation value	H5T_C_S1	
742	Image_data	Lt_VN08P		H5T_STD_U16LE	1200	1200			gzip	4	256	256			Bit14	Stray light sign flag 0: Sign of stray light quantity is positive (or zero) 1: Sign of stray light quantity is negative	H5T_C_S1	
743	Image_data	Lt_VN08P		H5T_STD_U16LE	1200	1200			gzip	4	256	256			Bit15(MSB)	Stray light correction flag 0: Stray light is uncorrected 1: Stray light is corrected	H5T_C_S1	
744	Image_data	Lt_VN08P		H5T_STD_U16LE	1200	1200			gzip	4	256	256			Unit	W/m^2/um/sr	H5T_C_S1	
745	Image_data	Lt_VN08P		H5T_STD_U16LE	1200	1200			gzip	4	256	256			Slope	0.0	H5T_IEEE_F32LE	
746	Image_data	Lt_VN08P		H5T_STD_U16LE	1200	1200			gzip	4	256	256			Offset	0.0	H5T_IEEE_F32LE	
747	Image_data	Lt_VN08P		H5T_STD_U16LE	1200	1200			gzip	4	256	256			Spatial_resolution	0.00833333	H5T_IEEE_F32LE	
748	Image_data	Lt_VN08P		H5T_STD_U16LE	1200	1200			gzip	4	256	256			Spatial_resolution_unit	degree	H5T_C_S1	
749	Image_data	Lt_VN08P		H5T_STD_U16LE	1200	1200			gzip	4	256	256			Minimum_valid_DN	0	H5T_STD_U16LE	
750	Image_data	Lt_VN08P		H5T_STD_U16LE	1200	1200			gzip	4	256	256			Maximum_valid_DN	65533	H5T_STD_U16LE	
751	Image_data	Lt_VN08P		H5T_STD_U16LE	1200	1200			gzip	4	256	256			Error_DN	65535	H5T_STD_U16LE	
752	Image_data	Lt_VN08P		H5T_STD_U16LE	1200	1200			gzip	4	256	256			Center_wavelength	0.0	H5T_IEEE_F32LE	
753	Image_data	Lt_VN08P		H5T_STD_U16LE	1200	1200			gzip	4	256	256			Center_wavelength_unit	nm	H5T_C_S1	
754	Image_data	Lt_VN08P		H5T_STD_U16LE	1200	1200			gzip	4	256	256			Band_width	0.0	H5T_IEEE_F32LE	
755	Image_data	Lt_VN08P		H5T_STD_U16LE	1200	1200			gzip	4	256	256			Band_width_unit	nm	H5T_C_S1	
756	Image_data	Lt_VN08P		H5T_STD_U16LE	1200	1200			gzip	4	256	256			Saturation_radiance	0.0	H5T_IEEE_F32LE	
757	Image_data	Lt_VN08P		H5T_STD_U16LE	1200	1200			gzip	4	256	256			Saturation_radiance_unit	W/m^2/um/sr	H5T_C_S1	
758	Image_data	Lt_VN08P		H5T_STD_U16LE	1200	1200			gzip	4	256	256			Band_weighted_TOA_solar_irradiance	0.0	H5T_IEEE_F32LE	
759	Image_data	Lt_VN08P		H5T_STD_U16LE	1200	1200			gzip	4	256	256			Band_weighted_TOA_solar_irradiance_unit	W/m^2/um	H5T_C_S1	
760	Image_data	Lt_VN08P		H5T_STD_U16LE	1200	1200			gzip	4	256	256			Slope_reflectance	0.0	H5T_IEEE_F32LE	
761	Image_data	Lt_VN08P		H5T_STD_U16LE	1200	1200			gzip	4	256	256			Offset_reflectance	0.0	H5T_IEEE_F32LE	
762	Image_data	Lt_VN09		H5T_STD_U16LE	4800	4800			gzip	4	256	256			Data_description	TOA radiance of VN09: Lt[W/m^2/sr/um]=(DN&Mask)*Slope+Offset; TOA reflectance of VN09: rt[Lt*pi/(F0/d^2)]=(DN&Mask)*Slope_reflectance+Offset_reflectance	H5T_C_S1	
763	Image_data	Lt_VN09		H5T_STD_U16LE	4800	4800			gzip	4	256	256			Mask	16383	H5T_STD_U16LE	
764	Image_data	Lt_VN09		H5T_STD_U16LE	4800	4800			gzip	4	256	256			Bit00(LSB)-13	Digital Number 16383: Missing value 16382: Saturation value	H5T_C_S1	
765	Image_data	Lt_VN09		H5T_STD_U16LE	4800	4800			gzip	4	256	256			Bit14	Stray light sign flag 0: Sign of stray light quantity is positive (or zero) 1: Sign of stray light quantity is negative	H5T_C_S1	
766	Image_data	Lt_VN09		H5T_STD_U16LE	4800	4800			gzip	4	256	256			Bit15(MSB)	Stray light correction flag 0: Stray light is uncorrected 1: Stray light is corrected	H5T_C_S1	
767	Image_data	Lt_VN09		H5T_STD_U16LE	4800	4800			gzip	4	256	256			Unit	W/m^2/um/sr	H5T_C_S1	
768	Image_data	Lt_VN09		H5T_STD_U16LE	4800	4800			gzip	4	256	256			Slope	0.0	H5T_IEEE_F32LE	
769	Image_data	Lt_VN09		H5T_STD_U16LE	4800	4800			gzip	4	256	256			Offset	0.0	H5T_IEEE_F32LE	
770	Image_data	Lt_VN09		H5T_STD_U16LE	4800	4800			gzip	4	256	256			Spatial_resolution	0.00208333	H5T_IEEE_F32LE	
771	Image_data	Lt_VN09		H5T_STD_U16LE	4800	4800			gzip	4	256	256			Spatial_resolution_unit	degree	H5T_C_S1	
772	Image_data	Lt_VN09		H5T_STD_U16LE	4800	4800			gzip	4	256	256			Minimum_valid_DN	0	H5T_STD_U16LE	
773	Image_data	Lt_VN09		H5T_STD_U16LE	4800	4800			gzip	4	256	256			Maximum_valid_DN	65533	H5T_STD_U16LE	
774	Image_data	Lt_VN09		H5T_STD_U16LE	4800	4800			gzip	4	256	256			Error_DN	65535	H5T_STD_U16LE	
775	Image_data	Lt_VN09		H5T_STD_U16LE	4800	4800			gzip	4	256	256			Center_wavelength	0.0	H5T_IEEE_F32LE	
776	Image_data	Lt_VN09		H5T_STD_U16LE	4800	4800			gzip	4	256	256			Center_wavelength_unit	nm	H5T_C_S1	

No.	Group	Dataset	Dataset Description	Type	1Dim	2Dim	3Dim	4Dim	Compress	Compress Lv.	Chunk1Dim	Chunk2Dim	Chunk3Dim	Chunk4Dim	Attribute	Attribute Value	Attribute type	Attribute Note
777	Image_data	Lt_VN09		H5T_STD_U16LE	4800	4800			gzip	4	256	256			Band_width	0.0	H5T_IEEE_F32LE	
778	Image_data	Lt_VN09		H5T_STD_U16LE	4800	4800			gzip	4	256	256			Band_width_unit	nm	H5T_C_S1	
779	Image_data	Lt_VN09		H5T_STD_U16LE	4800	4800			gzip	4	256	256			Saturation_radiance	0.0	H5T_IEEE_F32LE	
780	Image_data	Lt_VN09		H5T_STD_U16LE	4800	4800			gzip	4	256	256			Saturation_radiance_unit	W/m^2/um/sr	H5T_C_S1	
781	Image_data	Lt_VN09		H5T_STD_U16LE	4800	4800			gzip	4	256	256			Band_weighted_TOA_solar_irradiance	0.0	H5T_IEEE_F32LE	
782	Image_data	Lt_VN09		H5T_STD_U16LE	4800	4800			gzip	4	256	256			Band_weighted_TOA_solar_irradiance_unit	W/m^2/um	H5T_C_S1	
783	Image_data	Lt_VN09		H5T_STD_U16LE	4800	4800			gzip	4	256	256			Slope_reflectance	0.0	H5T_IEEE_F32LE	
784	Image_data	Lt_VN09		H5T_STD_U16LE	4800	4800			gzip	4	256	256			Offset_reflectance	0.0	H5T_IEEE_F32LE	
785	Image_data	Lt_VN10		H5T_STD_U16LE	4800	4800			gzip	4	256	256			Data_description	TOA radiance of VN10: Lt[W/m^2/sr/um]=(DN&Mask)*Slope+Offset; TOA reflectance of VN10: rt[Lt*pi/(F0/d^2)]=(DN&Mask)*Slope_reflectance+Offset_reflectance	H5T_C_S1	
786	Image_data	Lt_VN10		H5T_STD_U16LE	4800	4800			gzip	4	256	256			Mask	16383	H5T_STD_U16LE	
787	Image_data	Lt_VN10		H5T_STD_U16LE	4800	4800			gzip	4	256	256			Bit00(LSB)-13	Digital Number 16383: Missing value 16382: Saturation value	H5T_C_S1	
788	Image_data	Lt_VN10		H5T_STD_U16LE	4800	4800			gzip	4	256	256			Bit14	Stray light sign flag 0: Sign of stray light quantity is positive (or zero) 1: Sign of stray light quantity is negative	H5T_C_S1	
789	Image_data	Lt_VN10		H5T_STD_U16LE	4800	4800			gzip	4	256	256			Bit15(MSB)	Stray light correction flag 0: Stray light is uncorrected 1: Stray light is corrected	H5T_C_S1	
790	Image_data	Lt_VN10		H5T_STD_U16LE	4800	4800			gzip	4	256	256			Unit	W/m^2/um/sr	H5T_C_S1	
791	Image_data	Lt_VN10		H5T_STD_U16LE	4800	4800			gzip	4	256	256			Slope	0.0	H5T_IEEE_F32LE	
792	Image_data	Lt_VN10		H5T_STD_U16LE	4800	4800			gzip	4	256	256			Offset	0.0	H5T_IEEE_F32LE	
793	Image_data	Lt_VN10		H5T_STD_U16LE	4800	4800			gzip	4	256	256			Spatial_resolution	0.00208333	H5T_IEEE_F32LE	
794	Image_data	Lt_VN10		H5T_STD_U16LE	4800	4800			gzip	4	256	256			Spatial_resolution_unit	degree	H5T_C_S1	
795	Image_data	Lt_VN10		H5T_STD_U16LE	4800	4800			gzip	4	256	256			Minimum_valid_DN	0	H5T_STD_U16LE	
796	Image_data	Lt_VN10		H5T_STD_U16LE	4800	4800			gzip	4	256	256			Maximum_valid_DN	65533	H5T_STD_U16LE	
797	Image_data	Lt_VN10		H5T_STD_U16LE	4800	4800			gzip	4	256	256			Error_DN	65535	H5T_STD_U16LE	
798	Image_data	Lt_VN10		H5T_STD_U16LE	4800	4800			gzip	4	256	256			Center_wavelength	0.0	H5T_IEEE_F32LE	
799	Image_data	Lt_VN10		H5T_STD_U16LE	4800	4800			gzip	4	256	256			Center_wavelength_unit	nm	H5T_C_S1	
800	Image_data	Lt_VN10		H5T_STD_U16LE	4800	4800			gzip	4	256	256			Band_width	0.0	H5T_IEEE_F32LE	
801	Image_data	Lt_VN10		H5T_STD_U16LE	4800	4800			gzip	4	256	256			Band_width_unit	nm	H5T_C_S1	
802	Image_data	Lt_VN10		H5T_STD_U16LE	4800	4800			gzip	4	256	256			Saturation_radiance	0.0	H5T_IEEE_F32LE	
803	Image_data	Lt_VN10		H5T_STD_U16LE	4800	4800			gzip	4	256	256			Saturation_radiance_unit	W/m^2/um/sr	H5T_C_S1	
804	Image_data	Lt_VN10		H5T_STD_U16LE	4800	4800			gzip	4	256	256			Band_weighted_TOA_solar_irradiance	0.0	H5T_IEEE_F32LE	
805	Image_data	Lt_VN10		H5T_STD_U16LE	4800	4800			gzip	4	256	256			Band_weighted_TOA_solar_irradiance_unit	W/m^2/um	H5T_C_S1	
806	Image_data	Lt_VN10		H5T_STD_U16LE	4800	4800			gzip	4	256	256			Slope_reflectance	0.0	H5T_IEEE_F32LE	
807	Image_data	Lt_VN10		H5T_STD_U16LE	4800	4800			gzip	4	256	256			Offset_reflectance	0.0	H5T_IEEE_F32LE	
808	Image_data	Lt_VN11		H5T_STD_U16LE	4800	4800			gzip	4	256	256			Data_description	TOA radiance of VN11: Lt[W/m^2/sr/um]=(DN&Mask)*Slope+Offset; TOA reflectance of VN11: rt[Lt*pi/(F0/d^2)]=(DN&Mask)*Slope_reflectance+Offset_reflectance	H5T_C_S1	
809	Image_data	Lt_VN11		H5T_STD_U16LE	4800	4800			gzip	4	256	256			Mask	16383	H5T_STD_U16LE	
810	Image_data	Lt_VN11		H5T_STD_U16LE	4800	4800			gzip	4	256	256			Bit00(LSB)-13	Digital Number 16383: Missing value 16382: Saturation value	H5T_C_S1	
811	Image_data	Lt_VN11		H5T_STD_U16LE	4800	4800			gzip	4	256	256			Bit14	Stray light sign flag 0: Sign of stray light quantity is positive (or zero) 1: Sign of stray light quantity is negative	H5T_C_S1	
812	Image_data	Lt_VN11		H5T_STD_U16LE	4800	4800			gzip	4	256	256			Bit15(MSB)	Stray light correction flag 0: Stray light is uncorrected 1: Stray light is corrected	H5T_C_S1	
813	Image_data	Lt_VN11		H5T_STD_U16LE	4800	4800			gzip	4	256	256			Unit	W/m^2/um/sr	H5T_C_S1	
814	Image_data	Lt_VN11		H5T_STD_U16LE	4800	4800			gzip	4	256	256			Slope	0.0	H5T_IEEE_F32LE	
815	Image_data	Lt_VN11		H5T_STD_U16LE	4800	4800			gzip	4	256	256			Offset	0.0	H5T_IEEE_F32LE	
816	Image_data	Lt_VN11		H5T_STD_U16LE	4800	4800			gzip	4	256	256			Spatial_resolution	0.00208333	H5T_IEEE_F32LE	
817	Image_data	Lt_VN11		H5T_STD_U16LE	4800	4800			gzip	4	256	256			Spatial_resolution_unit	degree	H5T_C_S1	
818	Image_data	Lt_VN11		H5T_STD_U16LE	4800	4800			gzip	4	256	256			Minimum_valid_DN	0	H5T_STD_U16LE	
819	Image_data	Lt_VN11		H5T_STD_U16LE	4800	4800			gzip	4	256	256			Maximum_valid_DN	65533	H5T_STD_U16LE	
820	Image_data	Lt_VN11		H5T_STD_U16LE	4800	4800			gzip	4	256	256			Error_DN	65535	H5T_STD_U16LE	
821	Image_data	Lt_VN11		H5T_STD_U16LE	4800	4800			gzip	4	256	256			Center_wavelength	0.0	H5T_IEEE_F32LE	
822	Image_data	Lt_VN11		H5T_STD_U16LE	4800	4800			gzip	4	256	256			Center_wavelength_unit	nm	H5T_C_S1	
823	Image_data	Lt_VN11		H5T_STD_U16LE	4800	4800			gzip	4	256	256			Band_width	0.0	H5T_IEEE_F32LE	
824	Image_data	Lt_VN11		H5T_STD_U16LE	4800	4800			gzip	4	256	256			Band_width_unit	nm	H5T_C_S1	
825	Image_data	Lt_VN11		H5T_STD_U16LE	4800	4800			gzip	4	256	256			Saturation_radiance	0.0	H5T_IEEE_F32LE	
826	Image_data	Lt_VN11		H5T_STD_U16LE	4800	4800			gzip	4	256	256			Saturation_radiance_unit	W/m^2/um/sr	H5T_C_S1	
827	Image_data	Lt_VN11		H5T_STD_U16LE	4800	4800			gzip	4	256	256			Band_weighted_TOA_solar_irradiance	0.0	H5T_IEEE_F32LE	
828	Image_data	Lt_VN11		H5T_STD_U16LE	4800	4800			gzip	4	256	256			Band_weighted_TOA_solar_irradiance_unit	W/m^2/um	H5T_C_S1	
829	Image_data	Lt_VN11		H5T_STD_U16LE	4800	4800			gzip	4	256	256			Slope_reflectance	0.0	H5T_IEEE_F32LE	
830	Image_data	Lt_VN11		H5T_STD_U16LE	4800	4800			gzip	4	256	256			Offset_reflectance	0.0	H5T_IEEE_F32LE	
831	Image_data	Lt_VN11P		H5T_STD_U16LE	1200	1200			gzip	4	256	256			Data_description	TOA radiance of VN11 co-registered for PIO2: Lt[W/m^2/sr/um]=(DN&Mask)*Slope+Offset; TOA reflectance of VN11 co-registered for PIO2: rt[Lt*pi/(F0/d^2)]=(DN&Mask)*Slope_reflectance+Offset_reflectance	H5T_C_S1	
832	Image_data	Lt_VN11P		H5T_STD_U16LE	1200	1200			gzip	4	256	256			Mask	16383	H5T_STD_U16LE	
833	Image_data	Lt_VN11P		H5T_STD_U16LE	1200	1200			gzip	4	256	256			Bit00(LSB)-13	Digital Number 16383: Missing value 16382: Saturation value	H5T_C_S1	
834	Image_data	Lt_VN11P		H5T_STD_U16LE	1200	1200			gzip	4	256	256			Bit14	Stray light sign flag 0: Sign of stray light quantity is positive (or zero) 1: Sign of stray light quantity is negative	H5T_C_S1	
835	Image_data	Lt_VN11P		H5T_STD_U16LE	1200	1200			gzip	4	256	256			Bit15(MSB)	Stray light correction flag 0: Stray light is uncorrected 1: Stray light is corrected	H5T_C_S1	
836	Image_data	Lt_VN11P		H5T_STD_U16LE	1200	1200			gzip	4	256	256			Unit	W/m^2/um/sr	H5T_C_S1	
837	Image_data	Lt_VN11P		H5T_STD_U16LE	1200	1200			gzip	4	256	256			Slope	0.0	H5T_IEEE_F32LE	
838	Image_data	Lt_VN11P		H5T_STD_U16LE	1200	1200			gzip	4	256	256			Offset	0.0	H5T_IEEE_F32LE	
839	Image_data	Lt_VN11P		H5T_STD_U16LE	1200	1200			gzip	4	256	256			Spatial_resolution	0.00833333	H5T_IEEE_F32LE	
840	Image_data	Lt_VN11P		H5T_STD_U16LE	1200	1200			gzip	4	256	256			Spatial_resolution_unit	degree	H5T_C_S1	
841	Image_data	Lt_VN11P		H5T_STD_U16LE	1200	1200			gzip	4	256	256			Minimum_valid_DN	0	H5T_STD_U16LE	
842	Image_data	Lt_VN11P		H5T_STD_U16LE	1200	1200			gzip	4	256	256			Maximum_valid_DN	65533	H5T_STD_U16LE	
843	Image_data	Lt_VN11P		H5T_STD_U16LE	1200	1200			gzip	4	256	256			Error_DN	65535	H5T_STD_U16LE	
844	Image_data	Lt_VN11P		H5T_STD_U16LE	1200	1200			gzip	4	256	256			Center_wavelength	0.0	H5T_IEEE_F32LE	
845	Image_data	Lt_VN11P		H5T_STD_U16LE	1200	1200			gzip	4	256	256			Center_wavelength_unit	nm	H5T_C_S1	
846	Image_data	Lt_VN11P		H5T_STD_U16LE	1200	1200			gzip	4	256	256			Band_width	0.0	H5T_IEEE_F32LE	
847	Image_data	Lt_VN11P		H5T_STD_U16LE	1200	1200			gzip	4	256	256			Band_width_unit	nm	H5T_C_S1	
848	Image_data	Lt_VN11P		H5T_STD_U16LE	1200	1200			gzip	4	256	256			Saturation_radiance	0.0	H5T_IEEE_F32LE	
849	Image_data	Lt_VN11P		H5T_STD_U16LE	1200	1200			gzip	4	256	256			Saturation_radiance_unit	W/m^2/um/sr	H5T_C_S1	
850	Image_data	Lt_VN11P		H5T_STD_U16LE	1200	1200			gzip	4	256	256			Band_weighted_TOA_solar_irradiance	0.0	H5T_IEEE_F32LE	
851	Image_data	Lt_VN11P		H5T_STD_U16LE	1200	1200			gzip	4	256	256			Band_weighted_TOA_solar_irradiance_unit	W/m^2/um	H5T_C_S1	
852	Image_data	Lt_VN11P		H5T_STD_U16LE	1200	1200			gzip	4	256	256			Slope_reflectance	0.0	H5T_IEEE_F32LE	
853	Image_data	Lt_VN11P		H5T_STD_U16LE	1200	1200			gzip	4	256	256			Offset_reflectance	0.0	H5T_IEEE_F32LE	
854	Image_data	QA_flag		H5T_STD_U16LE	4800	4800			gzip	4	256	256			Data_description	Bit0: channel integrity for VNR Bit1: channel integrity for IRS Bit2: channel integrity for POL Bit3: tilt-driving for POL Bit4: occlusion for POL Bit5: pixel integrity for VNR08 co-registered to POL1 Bit6: pixel integrity for VNR11 co-registered to POL2 Bit7-15: reserved	H5T_C_S1	
855	Image_data	QA_flag		H5T_STD_U16LE	4800	4800			gzip	4	256	256			Unit	NA	H5T_C_S1	
856	Image_data	QA_flag		H5T_STD_U16LE	4800	4800			gzip	4	256	256			Slope	1.0	H5T_IEEE_F32LE	
857	Image_data	QA_flag		H5T_STD_U16LE	4800	4800			gzip	4	256	256			Offset	0.0	H5T_IEEE_F32LE	
858	Image_data	QA_flag		H5T_STD_U16LE	4800	4800			gzip	4	256	256			Spatial_resolution	0.00208333	H5T_IEEE_F32LE	
859	Image_data	QA_flag		H5T_STD_U16LE	4800	4800			gzip	4	256	256			Spatial_resolution_unit	degree	H5T_C_S1	
860	Image_data	QA_flag		H5T_STD_U16LE	4800	4800			gzip	4	256	256			Minimum_valid_DN	0	H5T_STD_U16LE	
861	Image_data	QA_flag		H5T_STD_U16LE	4800	4800			gzip	4	256	256			Maximum_valid_DN	65534	H5T_STD_U16LE	
862	Image_data	QA_flag		H5T_STD_U16LE	4800	4800			gzip	4	256	256			Error_DN	65535	H5T_STD_U16LE	
863	Level_1_attributes														Operation_mode	OBD	H5T_C_S1	
864	Level_1_attributes														Radiometric_calibration	Original	H5T_C_S1	
865	Level_1_attributes														Geometric_calibration	Original	H5T_C_S1	
866	Processing_attributes														Processing_organization	JAXA/GCOM-C science project	H5T_C_S1	
867	Processing_attributes														Processing_UT	20181109 20:49:22	H5T_C_S1	
868	Processing_attributes														Contact_point	JAXA/Earth Observation Research Center (EORC)	H5T_C_S1	
869	Processing_attributes														Processing_result	Good	H5T_C_S1	
870	Processing_attributes														Input_files		H5T_C_S1	
871	Processing_attributes														Input_pgcps	GC1SG1_201804240000_40200L1BSG_VNRPG_1000.txt GC1SG1_201804240000_43600M1BSG_VNRPG_1000.txt GC1SG1_201804240000_43600M1BSG_IRSPG_1000.txt	H5T_C_S1	

No.	Group	Dataset	Dataset Description	Type	1Dim	2Dim	3Dim	4Dim	Compress	Compress Lv.	Chunk1Dim	Chunk2Dim	Chunk3Dim	Chunk4Dim	Attribute	Attribute Value	Attribute type	Attribute Note
1	Geometry_data														Number_of_lines	4800	H5T_STD_I32LE	
2	Geometry_data														Number_of_pixels	4800	H5T_STD_I32LE	
3	Geometry_data														Image_projection	EQA (sinusoidal equal area) projection from 0-deg longitude	H5T_C_S1	
4	Geometry_data														Grid_interval	0.00208333	H5T_IEEE_F32LE	
5	Geometry_data														Grid_interval_unit	deg	H5T_C_S1	
6	Geometry_data														Upper_left_longitude	34.641	H5T_IEEE_F32LE	
7	Geometry_data														Upper_left_latitude	30.0	H5T_IEEE_F32LE	
8	Geometry_data														Upper_right_longitude	46.188	H5T_IEEE_F32LE	
9	Geometry_data														Upper_right_latitude	30.0	H5T_IEEE_F32LE	
10	Geometry_data														Lower_left_longitude	31.9253	H5T_IEEE_F32LE	
11	Geometry_data														Lower_left_latitude	20.0	H5T_IEEE_F32LE	
12	Geometry_data														Lower_right_longitude	42.5671	H5T_IEEE_F32LE	
13	Geometry_data														Lower_right_latitude	20.0	H5T_IEEE_F32LE	
14	Geometry_data	Obs_time		H5T_STD_I16LE	4800	4800			gzip	4	256	256			Data_description	Observation time (hour)	H5T_C_S1	
15	Geometry_data	Obs_time		H5T_STD_I16LE	4800	4800			gzip	4	256	256			Unit	hour	H5T_C_S1	
16	Geometry_data	Obs_time		H5T_STD_I16LE	4800	4800			gzip	4	256	256			Slope	0.001	H5T_IEEE_F32LE	
17	Geometry_data	Obs_time		H5T_STD_I16LE	4800	4800			gzip	4	256	256			Offset	0.0	H5T_IEEE_F32LE	
18	Geometry_data	Obs_time		H5T_STD_I16LE	4800	4800			gzip	4	256	256			Minimum_valid_DN	-32767	H5T_STD_I32LE	
19	Geometry_data	Obs_time		H5T_STD_I16LE	4800	4800			gzip	4	256	256			Maximum_valid_DN	32767	H5T_STD_I32LE	
20	Geometry_data	Obs_time		H5T_STD_I16LE	4800	4800			gzip	4	256	256			Error_DN	-32768	H5T_STD_I32LE	
21	Geometry_data	Obs_time		H5T_STD_I16LE	4800	4800			gzip	4	256	256			Resampling_interval	1	H5T_STD_I32LE	
22	Geometry_data	Obs_time		H5T_STD_I16LE	4800	4800			gzip	4	256	256			Resampling_interval_unit	pixel	H5T_C_S1	
23	Geometry_data	Obs_time_PL		H5T_STD_I16LE	1200	1200			gzip	4	256	256			Offset	0.0	H5T_IEEE_F32LE	
24	Geometry_data	Obs_time_PL		H5T_STD_I16LE	1200	1200			gzip	4	256	256			Minimum_valid_DN	-32767	H5T_STD_I32LE	
25	Geometry_data	Obs_time_PL		H5T_STD_I16LE	1200	1200			gzip	4	256	256			Data_description	Observation time of polarization telescope	H5T_C_S1	
26	Geometry_data	Obs_time_PL		H5T_STD_I16LE	1200	1200			gzip	4	256	256			Unit	hour	H5T_C_S1	
27	Geometry_data	Obs_time_PL		H5T_STD_I16LE	1200	1200			gzip	4	256	256			Slope	0.001	H5T_IEEE_F32LE	
28	Geometry_data	Obs_time_PL		H5T_STD_I16LE	1200	1200			gzip	4	256	256			Maximum_valid_DN	32767	H5T_STD_I32LE	
29	Geometry_data	Obs_time_PL		H5T_STD_I16LE	1200	1200			gzip	4	256	256			Error_DN	-32768	H5T_STD_I32LE	
30	Geometry_data	Obs_time_PL		H5T_STD_I16LE	1200	1200			gzip	4	256	256			Resampling_interval	4	H5T_STD_I32LE	
31	Geometry_data	Obs_time_PL		H5T_STD_I16LE	1200	1200			gzip	4	256	256			Resampling_interval_unit	pixel	H5T_C_S1	
32	Geometry_data	Sensor_azimuth		H5T_STD_I16LE	4800	4800			gzip	4	256	256			Data_description	Sensor azimuth angle (Clockwise from the North)	H5T_C_S1	
33	Geometry_data	Sensor_azimuth		H5T_STD_I16LE	4800	4800			gzip	4	256	256			Unit	degree	H5T_C_S1	
34	Geometry_data	Sensor_azimuth		H5T_STD_I16LE	4800	4800			gzip	4	256	256			Slope	0.01	H5T_IEEE_F32LE	
35	Geometry_data	Sensor_azimuth		H5T_STD_I16LE	4800	4800			gzip	4	256	256			Offset	0.0	H5T_IEEE_F32LE	
36	Geometry_data	Sensor_azimuth		H5T_STD_I16LE	4800	4800			gzip	4	256	256			Minimum_valid_DN	-32767	H5T_STD_I32LE	
37	Geometry_data	Sensor_azimuth		H5T_STD_I16LE	4800	4800			gzip	4	256	256			Maximum_valid_DN	32767	H5T_STD_I32LE	
38	Geometry_data	Sensor_azimuth		H5T_STD_I16LE	4800	4800			gzip	4	256	256			Error_DN	-32768	H5T_STD_I32LE	
39	Geometry_data	Sensor_azimuth		H5T_STD_I16LE	4800	4800			gzip	4	256	256			Resampling_interval	1	H5T_STD_I32LE	
40	Geometry_data	Sensor_azimuth		H5T_STD_I16LE	4800	4800			gzip	4	256	256			Resampling_interval_unit	pixel	H5T_C_S1	
41	Geometry_data	Sensor_azimuth_IR		H5T_STD_I16LE	4800	4800			gzip	4	256	256			Data_description	Sensor azimuth angle of IRS	H5T_C_S1	
42	Geometry_data	Sensor_azimuth_IR		H5T_STD_I16LE	4800	4800			gzip	4	256	256			Unit	degree	H5T_C_S1	
43	Geometry_data	Sensor_azimuth_IR		H5T_STD_I16LE	4800	4800			gzip	4	256	256			Slope	0.01	H5T_IEEE_F32LE	
44	Geometry_data	Sensor_azimuth_IR		H5T_STD_I16LE	4800	4800			gzip	4	256	256			Offset	0.0	H5T_IEEE_F32LE	
45	Geometry_data	Sensor_azimuth_IR		H5T_STD_I16LE	4800	4800			gzip	4	256	256			Minimum_valid_DN	-32767	H5T_STD_I32LE	
46	Geometry_data	Sensor_azimuth_IR		H5T_STD_I16LE	4800	4800			gzip	4	256	256			Maximum_valid_DN	32767	H5T_STD_I32LE	
47	Geometry_data	Sensor_azimuth_IR		H5T_STD_I16LE	4800	4800			gzip	4	256	256			Error_DN	-32768	H5T_STD_I32LE	
48	Geometry_data	Sensor_azimuth_IR		H5T_STD_I16LE	4800	4800			gzip	4	256	256			Resampling_interval	1	H5T_STD_I32LE	
49	Geometry_data	Sensor_azimuth_IR		H5T_STD_I16LE	4800	4800			gzip	4	256	256			Resampling_interval_unit	pixel	H5T_C_S1	
50	Geometry_data	Sensor_azimuth_PL		H5T_STD_I16LE	1200	1200			gzip	4	256	256			Data_description	Sensor azimuth angle of polarization telescope	H5T_C_S1	
51	Geometry_data	Sensor_azimuth_PL		H5T_STD_I16LE	1200	1200			gzip	4	256	256			Unit	degree	H5T_C_S1	
52	Geometry_data	Sensor_azimuth_PL		H5T_STD_I16LE	1200	1200			gzip	4	256	256			Slope	0.01	H5T_IEEE_F32LE	
53	Geometry_data	Sensor_azimuth_PL		H5T_STD_I16LE	1200	1200			gzip	4	256	256			Offset	0.0	H5T_IEEE_F32LE	
54	Geometry_data	Sensor_azimuth_PL		H5T_STD_I16LE	1200	1200			gzip	4	256	256			Minimum_valid_DN	-32767	H5T_STD_I32LE	
55	Geometry_data	Sensor_azimuth_PL		H5T_STD_I16LE	1200	1200			gzip	4	256	256			Maximum_valid_DN	32767	H5T_STD_I32LE	
56	Geometry_data	Sensor_azimuth_PL		H5T_STD_I16LE	1200	1200			gzip	4	256	256			Error_DN	-32768	H5T_STD_I32LE	
57	Geometry_data	Sensor_azimuth_PL		H5T_STD_I16LE	1200	1200			gzip	4	256	256			Resampling_interval	4	H5T_STD_I32LE	
58	Geometry_data	Sensor_azimuth_PL		H5T_STD_I16LE	1200	1200			gzip	4	256	256			Resampling_interval_unit	pixel	H5T_C_S1	
59	Geometry_data	Sensor_zenith		H5T_STD_I16LE	4800	4800			gzip	4	256	256			Data_description	Sensor zenith angle (from the earth surface)	H5T_C_S1	
60	Geometry_data	Sensor_zenith		H5T_STD_I16LE	4800	4800			gzip	4	256	256			Unit	degree	H5T_C_S1	
61	Geometry_data	Sensor_zenith		H5T_STD_I16LE	4800	4800			gzip	4	256	256			Slope	0.01	H5T_IEEE_F32LE	
62	Geometry_data	Sensor_zenith		H5T_STD_I16LE	4800	4800			gzip	4	256	256			Offset	0.0	H5T_IEEE_F32LE	
63	Geometry_data	Sensor_zenith		H5T_STD_I16LE	4800	4800			gzip	4	256	256			Minimum_valid_DN	-32767	H5T_STD_I32LE	
64	Geometry_data	Sensor_zenith		H5T_STD_I16LE	4800	4800			gzip	4	256	256			Maximum_valid_DN	32767	H5T_STD_I32LE	
65	Geometry_data	Sensor_zenith		H5T_STD_I16LE	4800	4800			gzip	4	256	256			Error_DN	-32768	H5T_STD_I32LE	
66	Geometry_data	Sensor_zenith		H5T_STD_I16LE	4800	4800			gzip	4	256	256			Resampling_interval	1	H5T_STD_I32LE	
67	Geometry_data	Sensor_zenith		H5T_STD_I16LE	4800	4800			gzip	4	256	256			Resampling_interval_unit	pixel	H5T_C_S1	
68	Geometry_data	Sensor_zenith_IR		H5T_STD_I16LE	4800	4800			gzip	4	256	256			Data_description	Sensor zenith angle of IRS	H5T_C_S1	
69	Geometry_data	Sensor_zenith_IR		H5T_STD_I16LE	4800	4800			gzip	4	256	256			Unit	degree	H5T_C_S1	
70	Geometry_data	Sensor_zenith_IR		H5T_STD_I16LE	4800	4800			gzip	4	256	256			Slope	0.01	H5T_IEEE_F32LE	
71	Geometry_data	Sensor_zenith_IR		H5T_STD_I16LE	4800	4800			gzip	4	256	256			Offset	0.0	H5T_IEEE_F32LE	
72	Geometry_data	Sensor_zenith_IR		H5T_STD_I16LE	4800	4800			gzip	4	256	256			Minimum_valid_DN	-32767	H5T_STD_I32LE	
73	Geometry_data	Sensor_zenith_IR		H5T_STD_I16LE	4800	4800			gzip	4	256	256			Maximum_valid_DN	32767	H5T_STD_I32LE	
74	Geometry_data	Sensor_zenith_IR		H5T_STD_I16LE	4800	4800			gzip	4	256	256			Error_DN	-32768	H5T_STD_I32LE	
75	Geometry_data	Sensor_zenith_IR		H5T_STD_I16LE	4800	4800			gzip	4	256	256			Resampling_interval	1	H5T_STD_I32LE	
76	Geometry_data	Sensor_zenith_IR		H5T_STD_I16LE	4800	4800			gzip	4	256	256			Resampling_interval_unit	pixel	H5T_C_S1	
77	Geometry_data	Sensor_zenith_PL		H5T_STD_I16LE	1200	1200			gzip	4	256	256			Data_description	Sensor zenith angle of polarization telescope	H5T_C_S1	
78	Geometry_data	Sensor_zenith_PL		H5T_STD_I16LE	1200	1200			gzip	4	256	256			Unit	degree	H5T_C_S1	
79	Geometry_data	Sensor_zenith_PL		H5T_STD_I16LE	1200	1200			gzip	4	256	256			Slope	0.01	H5T_IEEE_F32LE	
80	Geometry_data	Sensor_zenith_PL		H5T_STD_I16LE	1200	1200			gzip	4	256	256			Offset	0.0	H5T_IEEE_F32LE	
81	Geometry_data	Sensor_zenith_PL		H5T_STD_I16LE	1200	1200			gzip	4	256	256			Minimum_valid_DN	-32767	H5T_STD_I32LE	
82	Geometry_data	Sensor_zenith_PL		H5T_STD_I16LE	1200	1200			gzip	4	256	256			Maximum_valid_DN	32767	H5T_STD_I32LE	
83	Geometry_data	Sensor_zenith_PL		H5T_STD_I16LE	1200	1200			gzip	4	256	256			Error_DN	-32768	H5T_STD_I32LE	
84	Geometry_data	Sensor_zenith_PL		H5T_STD_I16LE	1200	1200			gzip	4	256	256			Resampling_interval	4	H5T_STD_I32LE	
85	Geometry_data	Sensor_zenith_PL		H5T_STD_I16LE	1200	1200			gzip	4	256	256			Resampling_interval_unit	pixel	H5T_C_S1	
86	Geometry_data	Solar_azimuth		H5T_STD_I16LE	4800	4800			gzip	4	256	256			Unit	degree	H5T_C_S1	
87	Geometry_data	Solar_azimuth		H5T_STD_I16LE	4800	4800			gzip	4	256	256			Data_description	Solar azimuth angle (Clockwise from the North)	H5T_C_S1	
88	Geometry_data	Solar_azimuth		H5T_STD_I16LE	4800	4800			gzip	4	256	256			Slope	0.01	H5T_IEEE_F32LE	
89	Geometry_data	Solar_azimuth		H5T_STD_I16LE	4800	4800			gzip	4	256	256			Offset	0.0	H5T_IEEE_F32LE	
90	Geometry_data	Solar_azimuth		H5T_STD_I16LE	4800	4800			gzip	4	256	256			Minimum_valid_DN	-32767	H5T_STD_I32LE	
91	Geometry_data	Solar_azimuth		H5T_STD_I16LE	4800	4800			gzip	4	256	256			Maximum_valid_DN	32767	H5T_STD_I32LE	
92	Geometry_data	Solar_azimuth		H5T_STD_I16LE	4800	4800			gzip	4	256	256			Error_DN	-32768	H5T_STD_I32LE	
93	Geometry_data	Solar_azimuth		H5T_STD_I16LE	4800	4800			gzip	4	256	256			Resampling_interval	1	H5T_STD_I32LE	
94	Geometry_data	Solar_azimuth		H5T_STD_I16LE	4800	4800			gzip	4	256	256			Resampling_interval_unit	pixel	H5T_C_S1	
95	Geometry_data	Solar_azimuth_PL		H5T_STD_I16LE	1200	1200			gzip	4	256	256			Data_description	Solar azimuth angle of polarization telescope	H5T_C_S1	
96	Geometry_data	Solar_azimuth_PL		H5T_STD_I16LE	1200	1200			gzip	4	256	256			Unit	degree	H5T_C_S1	
97	Geometry_data	Solar_azimuth_PL		H5T_STD_I16LE	1200	1200			gzip	4	256	256			Slope	0.01	H5T_IEEE_F32LE	
98	Geometry_data	Solar_azimuth_PL		H5T_STD_I16LE	1200	1200			gzip	4	256	256			Offset	0.0	H5T_IEEE_F32LE	
99	Geometry_data	Solar_azimuth_PL		H5T_STD_I16LE	1200	1200			gzip	4	256	256			Minimum_valid_DN	-32767	H5T_STD_I32LE	
100	Geometry_data	Solar_azimuth_PL		H5T_STD_I16LE	1200	1200			gzip	4	256	256			Maximum_valid_DN	32767	H5T_STD_I32LE	
101	Geometry_data	Solar_azimuth_PL		H5T_STD_I16LE	1200	1200			gzip	4	256	256			Error_DN	-32768	H5T_STD_I32LE	
102	Geometry_data	Solar_azimuth_PL		H5T_STD_I16LE	1200	1200			gzip	4	256	256			Resampling_interval	4	H5T_STD_I32LE	
103	Geometry_data	Solar_azimuth_PL		H5T_STD_I16LE	1200	1200			gzip	4	256	256			Resampling_interval_unit	pixel	H5T_C_S1	
104	Geometry_data	Solar_zenith		H5T_STD_I16LE	4800	4800			gzip	4	256	256			Data_description	Solar zenith angle (from the earth surface)	H5T_C_S1	
105	Geometry_data	Solar_zenith		H5T_STD_I16LE	4800	4800			gzip	4	256	256			Unit	degree	H5T_C_S1	
106	Geometry_data	Solar_zenith		H5T_STD_I16LE	4800	4800			gzip	4	256	256			Slope	0.01	H5T_IEEE_F32LE	
107	Geometry_data	Solar_zenith		H5T_STD_I16LE	4800	4800			gzip	4	256	256			Offset	0.0	H5T_IEEE_F32LE	
108	Geometry_data	Solar_zenith		H5T_STD_I16LE	4800	4800			gzip	4	256	256			Minimum_valid_DN	-32767	H5T_STD_I32LE	
109	Geometry_data	Solar_zenith		H5T_STD_I16LE	4800	4800			gzip	4	256	256			Maximum_valid_DN	32767	H5T_STD_I32LE	
110	Geometry_data	Solar_zenith		H5T_STD_I16LE	4800	4800			gzip	4	256	256			Error_DN	-32768	H5T_STD_I32LE	
111	Geometry_data	Solar_zenith		H5T_STD_I16LE	4800	4800			gzip	4	256	256			Resampling_interval	1	H5T_STD_I32LE	
112	Geometry_data	Solar_zenith		H5T_STD_I16LE	4800	4800			gzip	4	256	256			Resampling_interval_unit	pixel	H5T_C_S1	
113	Geometry_data	Solar_zenith_PL		H5T_STD_I16LE	1200	1200			gzip	4	256	256			Data_description	Solar zenith angle of polarization telescope	H5T_C_S1	
114	Geometry_data	Solar_zenith_PL		H5T_STD_I16LE	1200	1200			gzip	4	256	256			Unit	degree	H5T_C_S1	
115	Geometry_data	Solar_zenith_PL		H5T_STD_I16LE	1200	1200			gzip	4	256	256			Slope	0.01	H5T_IEEE_F32LE	
116	Geometry_data	Solar_zenith_PL		H5T_STD_I16LE	1200	1200			gzip	4	256	256			Offset	0.0	H5T_IEEE_F32LE	
117	Geometry_data	Solar_zenith_PL		H5T_STD_I16LE	1200	1200			gzip	4	256	256			Minimum_valid_DN	-32767	H5T_STD_I32LE	
118	Geometry_data	Solar_zenith_PL		H5T_STD_I16LE	1200	1200			gzip	4	256	256			Maximum_valid_DN	32767	H5T_STD_I32LE	
119	Geometry_data	Solar_zenith_PL		H5T_STD_I16LE	1200	1200			gzip	4	256	256			Error_DN	-32768	H5T_STD_I32LE	
120	Geometry_data	Solar_zenith_PL		H5T_STD_I16LE	1200	1200			gzip	4	256	256			Resampling_interval	4	H5T_STD_I32LE	
121	Geometry_data	Solar_zenith_PL		H5T_STD_I16LE	1200	1200			gzip	4	256	256			Resampling_interval_unit	pixel	H5T_C_S1	
122	Global_attributes														Satellite	Global Change Observation Mission - Climate (GCOM-C)	H5T_C_S1	
123	Global_attributes														Sensor	Second-generation Global Imager (SGLI)	H5T_C_S1	
124	Global_attributes														Product_level	Level-2	H5T_C_S1	
125	Global_attributes														Product_name	Atmospheric corrected surface reflectance	H5T_C_S1	
126	Global_attributes														Product_version	0100	H5T_C_S1	
127	Global_attributes														Algorithm_version	0.06	H5T_C_S1	

No.	Group	Dataset	Dataset Description	Type	1Dim	2Dim	3Dim	4Dim	Compress	Compress Lv.	Chunk1Dim	Chunk2Dim	Chunk3Dim	Chunk4Dim	Attribute	Attribute Value	Attribute type	Attribute Note
128	Global_attributes														Parameter_version	100.00	H5T_C_S1	
129	Global_attributes														Algorithm_developer	Japan Aerospace Exploration Agency (JAXA)	H5T_C_S1	
130	Global_attributes														Dataset_description	Atmospheric corrected surface reflectance of VN01-11, SW01-04, VN08 (collocated to PI01), VN11 (collocated to PI02), PI01-02, and brightness temperature (K) of TI01-02	H5T_C_S1	
131	Global_attributes														Product_file_name	GC1SG1_20180429D01D_T0621_L2SG_RSRFQ_0100.h5	H5T_C_S1	
132	Global_attributes														Image_start_time	20180429 08:14:45.601	H5T_C_S1	
133	Global_attributes														Image_end_time	20180429 08:18:03.602	H5T_C_S1	
134	Global_attributes														Image_center_time	20180429 08:16:24.601	H5T_C_S1	
135	Image_data														Number_of_lines	4800	H5T_STD_I32LE	
136	Image_data														Number_of_pixels	4800	H5T_STD_I32LE	
137	Image_data														Image_projection	EQA (sinusoidal equal area) projection from 0-deg longitude	H5T_C_S1	
138	Image_data														Grid_interval	0.00208333	H5T_IEEE_F32LE	
139	Image_data														Grid_interval_unit	deg	H5T_C_S1	
140	Image_data	Angstrom		H5T_STD_U8LE	4800	4800			gzip	4	256	256			Data_description	Angstrom exponent of particles	H5T_C_S1	
141	Image_data	Angstrom		H5T_STD_U8LE	4800	4800			gzip	4	256	256			Unit	NA	H5T_C_S1	
142	Image_data	Angstrom		H5T_STD_U8LE	4800	4800			gzip	4	256	256			Slope	0.015	H5T_IEEE_F32LE	
143	Image_data	Angstrom		H5T_STD_U8LE	4800	4800			gzip	4	256	256			Offset	-1.0	H5T_IEEE_F32LE	
144	Image_data	Angstrom		H5T_STD_U8LE	4800	4800			gzip	4	256	256			Minimum_valid_DN	0	H5T_STD_I32LE	
145	Image_data	Angstrom		H5T_STD_U8LE	4800	4800			gzip	4	256	256			Maximum_valid_DN	254	H5T_STD_I32LE	
146	Image_data	Angstrom		H5T_STD_U8LE	4800	4800			gzip	4	256	256			Error_DN	255	H5T_STD_I32LE	
147	Image_data	Angstrom		H5T_STD_U8LE	4800	4800			gzip	4	256	256			Spatial_resolution	0.00208333	H5T_IEEE_F32LE	
148	Image_data	Angstrom		H5T_STD_U8LE	4800	4800			gzip	4	256	256			Spatial_resolution_unit	degree	H5T_C_S1	
149	Image_data	Angstrom		H5T_STD_U8LE	4800	4800			gzip	4	256	256			Mask_for_statistics	81	H5T_STD_U16LE	
150	Image_data	Land_water_flag		H5T_STD_U8LE	4800	4800			gzip	4	256	256			Data_description	Land water flag: 0(water)-100(land)	H5T_C_S1	
151	Image_data	Land_water_flag		H5T_STD_U8LE	4800	4800			gzip	4	256	256			Unit	NA	H5T_C_S1	
152	Image_data	Land_water_flag		H5T_STD_U8LE	4800	4800			gzip	4	256	256			Slope	1.0	H5T_IEEE_F32LE	
153	Image_data	Land_water_flag		H5T_STD_U8LE	4800	4800			gzip	4	256	256			Offset	0.0	H5T_IEEE_F32LE	
154	Image_data	Land_water_flag		H5T_STD_U8LE	4800	4800			gzip	4	256	256			Minimum_valid_DN	0	H5T_STD_I32LE	
155	Image_data	Land_water_flag		H5T_STD_U8LE	4800	4800			gzip	4	256	256			Maximum_valid_DN	254	H5T_STD_I32LE	
156	Image_data	Land_water_flag		H5T_STD_U8LE	4800	4800			gzip	4	256	256			Error_DN	255	H5T_STD_I32LE	
157	Image_data	Land_water_flag		H5T_STD_U8LE	4800	4800			gzip	4	256	256			Spatial_resolution	0.00208333	H5T_IEEE_F32LE	
158	Image_data	Land_water_flag		H5T_STD_U8LE	4800	4800			gzip	4	256	256			Spatial_resolution_unit	degree	H5T_C_S1	
159	Image_data	PAR		H5T_STD_U8LE	4800	4800			gzip	4	256	256			Data_description	Photosynthetically Active Radiation	H5T_C_S1	
160	Image_data	PAR		H5T_STD_U8LE	4800	4800			gzip	4	256	256			Unit	Ein/m^2/day	H5T_C_S1	
161	Image_data	PAR		H5T_STD_U8LE	4800	4800			gzip	4	256	256			Slope	0.3	H5T_IEEE_F32LE	
162	Image_data	PAR		H5T_STD_U8LE	4800	4800			gzip	4	256	256			Offset	0.0	H5T_IEEE_F32LE	
163	Image_data	PAR		H5T_STD_U8LE	4800	4800			gzip	4	256	256			Minimum_valid_DN	0	H5T_STD_I32LE	
164	Image_data	PAR		H5T_STD_U8LE	4800	4800			gzip	4	256	256			Maximum_valid_DN	254	H5T_STD_I32LE	
165	Image_data	PAR		H5T_STD_U8LE	4800	4800			gzip	4	256	256			Error_DN	255	H5T_STD_I32LE	
166	Image_data	PAR		H5T_STD_U8LE	4800	4800			gzip	4	256	256			Spatial_resolution	0.00208333	H5T_IEEE_F32LE	
167	Image_data	PAR		H5T_STD_U8LE	4800	4800			gzip	4	256	256			Spatial_resolution_unit	degree	H5T_C_S1	
168	Image_data	PAR		H5T_STD_U8LE	4800	4800			gzip	4	256	256			Mask_for_statistics	17	H5T_STD_U16LE	
169	Image_data	QA_flag		H5T_STD_U16LE	4800	4800			gzip	4	256	256			Data_description	['Bit00:no data ;' 'Bit01:land ;' 'Bit02:coast ;' 'Bit03:sunglint flag>0.005;' 'Bit04:sunglint mask>0.12 ;' 'Bit05:snow or ice ;' 'Bit06:cloud ;' 'Bit07:probably cloud ;' 'Bit08:high tau-a>0.8 ;' 'Bit09:saturation recovery;' 'Bit10:BRF samples<=3 ;' 'Bit11:straylight flag ;' 'Bit12:shadow ;' 'Bit13:quality level ;' 'Bit14:quality level ;' 'Bit15:quality level ;']	H5T_C_S1	
170	Image_data	QA_flag		H5T_STD_U16LE	4800	4800			gzip	4	256	256			Unit	NA	H5T_C_S1	
171	Image_data	QA_flag		H5T_STD_U16LE	4800	4800			gzip	4	256	256			Slope	1.0	H5T_IEEE_F32LE	
172	Image_data	QA_flag		H5T_STD_U16LE	4800	4800			gzip	4	256	256			Offset	0.0	H5T_IEEE_F32LE	
173	Image_data	QA_flag		H5T_STD_U16LE	4800	4800			gzip	4	256	256			Minimum_valid_DN	0	H5T_STD_I32LE	
174	Image_data	QA_flag		H5T_STD_U16LE	4800	4800			gzip	4	256	256			Maximum_valid_DN	65534	H5T_STD_I32LE	
175	Image_data	QA_flag		H5T_STD_U16LE	4800	4800			gzip	4	256	256			Error_DN	65535	H5T_STD_I32LE	
176	Image_data	QA_flag		H5T_STD_U16LE	4800	4800			gzip	4	256	256			Spatial_resolution	0.00208333	H5T_IEEE_F32LE	
177	Image_data	QA_flag		H5T_STD_U16LE	4800	4800			gzip	4	256	256			Spatial_resolution_unit	degree	H5T_C_S1	
178	Image_data	Rs_PI01		H5T_STD_U16LE	1200	1200			gzip	4	256	256			Data_description	Surface reflectance of PO1 I component	H5T_C_S1	
179	Image_data	Rs_PI01		H5T_STD_U16LE	1200	1200			gzip	4	256	256			Unit	NA	H5T_C_S1	
180	Image_data	Rs_PI01		H5T_STD_U16LE	1200	1200			gzip	4	256	256			Slope	0.0001	H5T_IEEE_F32LE	
181	Image_data	Rs_PI01		H5T_STD_U16LE	1200	1200			gzip	4	256	256			Offset	0.0	H5T_IEEE_F32LE	
182	Image_data	Rs_PI01		H5T_STD_U16LE	1200	1200			gzip	4	256	256			Minimum_valid_DN	0	H5T_STD_I32LE	
183	Image_data	Rs_PI01		H5T_STD_U16LE	1200	1200			gzip	4	256	256			Maximum_valid_DN	65534	H5T_STD_I32LE	
184	Image_data	Rs_PI01		H5T_STD_U16LE	1200	1200			gzip	4	256	256			Error_DN	65535	H5T_STD_I32LE	
185	Image_data	Rs_PI01		H5T_STD_U16LE	1200	1200			gzip	4	256	256			Spatial_resolution	0.00833333	H5T_IEEE_F32LE	
186	Image_data	Rs_PI01		H5T_STD_U16LE	1200	1200			gzip	4	256	256			Spatial_resolution_unit	degree	H5T_C_S1	
187	Image_data	Rs_PI01		H5T_STD_U16LE	1200	1200			gzip	4	256	256			Mask_for_statistics	337	H5T_STD_U16LE	
188	Image_data	Rs_PI01		H5T_STD_U16LE	1200	1200			gzip	4	256	256			Center_wavelength	671.89	H5T_IEEE_F32LE	
189	Image_data	Rs_PI01		H5T_STD_U16LE	1200	1200			gzip	4	256	256			Center_wavelength_unit	nm	H5T_C_S1	
190	Image_data	Rs_PI01		H5T_STD_U16LE	1200	1200			gzip	4	256	256			Band_width	20.9	H5T_IEEE_F32LE	
191	Image_data	Rs_PI01		H5T_STD_U16LE	1200	1200			gzip	4	256	256			Band_width_unit	nm	H5T_C_S1	
192	Image_data	Rs_PI01		H5T_STD_U16LE	1200	1200			gzip	4	256	256			Saturation_radiance	293.0	H5T_IEEE_F32LE	
193	Image_data	Rs_PI01		H5T_STD_U16LE	1200	1200			gzip	4	256	256			Saturation_radiance_unit	W/m^2/um/sr	H5T_C_S1	
194	Image_data	Rs_PI01		H5T_STD_U16LE	1200	1200			gzip	4	256	256			Band_weighted_TOA_solar_irradiance	1482.54	H5T_IEEE_F32LE	
195	Image_data	Rs_PI01		H5T_STD_U16LE	1200	1200			gzip	4	256	256			Band_weighted_TOA_solar_irradiance_unit	W/m^2/um	H5T_C_S1	
196	Image_data	Rs_PI02		H5T_STD_U16LE	1200	1200			gzip	4	256	256			Data_description	Surface reflectance of PO2 I component	H5T_C_S1	
197	Image_data	Rs_PI02		H5T_STD_U16LE	1200	1200			gzip	4	256	256			Unit	NA	H5T_C_S1	
198	Image_data	Rs_PI02		H5T_STD_U16LE	1200	1200			gzip	4	256	256			Slope	0.0001	H5T_IEEE_F32LE	
199	Image_data	Rs_PI02		H5T_STD_U16LE	1200	1200			gzip	4	256	256			Offset	0.0	H5T_IEEE_F32LE	
200	Image_data	Rs_PI02		H5T_STD_U16LE	1200	1200			gzip	4	256	256			Minimum_valid_DN	0	H5T_STD_I32LE	
201	Image_data	Rs_PI02		H5T_STD_U16LE	1200	1200			gzip	4	256	256			Maximum_valid_DN	65534	H5T_STD_I32LE	
202	Image_data	Rs_PI02		H5T_STD_U16LE	1200	1200			gzip	4	256	256			Error_DN	65535	H5T_STD_I32LE	
203	Image_data	Rs_PI02		H5T_STD_U16LE	1200	1200			gzip	4	256	256			Spatial_resolution	0.00833333	H5T_IEEE_F32LE	
204	Image_data	Rs_PI02		H5T_STD_U16LE	1200	1200			gzip	4	256	256			Spatial_resolution_unit	degree	H5T_C_S1	
205	Image_data	Rs_PI02		H5T_STD_U16LE	1200	1200			gzip	4	256	256			Mask_for_statistics	337	H5T_STD_U16LE	
206	Image_data	Rs_PI02		H5T_STD_U16LE	1200	1200			gzip	4	256	256			Center_wavelength	866.18	H5T_IEEE_F32LE	
207	Image_data	Rs_PI02		H5T_STD_U16LE	1200	1200			gzip	4	256	256			Center_wavelength_unit	nm	H5T_C_S1	
208	Image_data	Rs_PI02		H5T_STD_U16LE	1200	1200			gzip	4	256	256			Band_width	20.3	H5T_IEEE_F32LE	
209	Image_data	Rs_PI02		H5T_STD_U16LE	1200	1200			gzip	4	256	256			Band_width_unit	nm	H5T_C_S1	
210	Image_data	Rs_PI02		H5T_STD_U16LE	1200	1200			gzip	4	256	256			Saturation_radiance	396.0	H5T_IEEE_F32LE	
211	Image_data	Rs_PI02		H5T_STD_U16LE	1200	1200			gzip	4	256	256			Saturation_radiance_unit	W/m^2/um/sr	H5T_C_S1	
212	Image_data	Rs_PI02		H5T_STD_U16LE	1200	1200			gzip	4	256	256			Band_weighted_TOA_solar_irradiance	943.525	H5T_IEEE_F32LE	
213	Image_data	Rs_PI02		H5T_STD_U16LE	1200	1200			gzip	4	256	256			Band_weighted_TOA_solar_irradiance_unit	W/m^2/um	H5T_C_S1	
214	Image_data	Rs_SW01		H5T_STD_U16LE	1200	1200			gzip	4	256	256			Data_description	Surface reflectance of SW01	H5T_C_S1	
215	Image_data	Rs_SW01		H5T_STD_U16LE	1200	1200			gzip	4	256	256			Unit	NA	H5T_C_S1	
216	Image_data	Rs_SW01		H5T_STD_U16LE	1200	1200			gzip	4	256	256			Slope	0.0001	H5T_IEEE_F32LE	
217	Image_data	Rs_SW01		H5T_STD_U16LE	1200	1200			gzip	4	256	256			Offset	0.0	H5T_IEEE_F32LE	
218	Image_data	Rs_SW01		H5T_STD_U16LE	1200	1200			gzip	4	256	256			Minimum_valid_DN	0	H5T_STD_I32LE	
219	Image_data	Rs_SW01		H5T_STD_U16LE	1200	1200			gzip	4	256	256			Maximum_valid_DN	65534	H5T_STD_I32LE	
220	Image_data	Rs_SW01		H5T_STD_U16LE	1200	1200			gzip	4	256	256			Error_DN	65535	H5T_STD_I32LE	
221	Image_data	Rs_SW01		H5T_STD_U16LE	1200	1200			gzip	4	256	256			Spatial_resolution	0.00833333	H5T_IEEE_F32LE	
222	Image_data	Rs_SW01		H5T_STD_U16LE	1200	1200			gzip	4	256	256			Band_width_unit	nm	H5T_C_S1	
223	Image_data	Rs_SW01		H5T_STD_U16LE	1200	1200			gzip	4	256	256			Spatial_resolution_unit	degree	H5T_C_S1	
224	Image_data	Rs_SW01		H5T_STD_U16LE	1200	1200			gzip	4	256	256			Mask_for_statistics	337	H5T_STD_U16LE	
225	Image_data	Rs_SW01		H5T_STD_U16LE	1200	1200			gzip	4	256	256			Center_wavelength	1054.99	H5T_IEEE_F32LE	
226	Image_data	Rs_SW01		H5T_STD_U16LE	1200	1200			gzip	4	256	256			Center_wavelength_unit	nm	H5T_C_S1	
227	Image_data	Rs_SW01		H5T_STD_U16LE	1200	1200			gzip	4	256	256			Band_width	21.4	H5T_IEEE_F32LE	
228	Image_data	Rs_SW01		H5T_STD_U16LE	1200	1200			gzip	4	256	256			Saturation_radiance	259.0	H5T_IEEE_F32LE	
229	Image_data	Rs_SW01		H5T_STD_U16LE	1200	1200			gzip	4	256	256			Saturation_radiance_unit	W/m^2/um/sr	H5T_C_S1	
230	Image_data	Rs_SW01		H5T_STD_U16LE	1200	1200			gzip	4	256	256			Band_weighted_TOA_solar_irradiance	637.49	H5T_IEEE_F32LE	
231	Image_data	Rs_SW01		H5T_STD_U16LE	1200	1200			gzip	4	256	256			Band_weighted_TOA_solar_irradiance_unit	W/m^2/um	H5T_C_S1	
232	Image_data	Rs_SW02		H5T_STD_U16LE	1200	1200			gzip	4	256	256			Data_description	TOA reflectance of SW02	H5T_C_S1	
233	Image_data	Rs_SW02		H5T_STD_U16LE	1200	1200			gzip	4	256	256			Unit	NA	H5T_C_S1	
234	Image_data	Rs_SW02		H5T_STD_U16LE	1200	1200			gzip	4	256	256			Slope	0.0001	H5T_IEEE_F32LE	
235	Image_data	Rs_SW02		H5T_STD_U16LE	1200	1200			gzip	4	256	256			Offset	0.0	H5T_IEEE_F32LE	
236	Image_data	Rs_SW02		H5T_STD_U16LE	1200	1200			gzip	4	256	256			Minimum_valid_DN	0	H5T_STD_I32LE	
237	Image_data	Rs_SW02		H5T_STD_U16LE	1200	1200			gzip	4	256	256			Maximum_valid_DN	65534	H5T_STD_I32LE	
238	Image_data	Rs_SW02		H5T_STD_U16LE	1200	1200			gzip	4	256	256			Error_DN	65535	H5T_STD_I32LE	
239	Image_data	Rs_SW02		H5T_STD_U16LE	1200	1200			gzip	4	256	256			Spatial_resolution	0.00833333	H5T_IEEE_F32LE	
240	Image_data	Rs_SW02		H5T_STD_U16LE	1200	1200			gzip	4	256	256			Spatial_resolution_unit	degree	H5T_C_S1	
241	Image_data	Rs_SW02		H5T_STD_U16LE	1200	1200			gzip	4	256	256			Mask_for_statistics	337	H5T_STD_U16LE	
242	Image_data	Rs_SW02		H5T_STD_U16LE	1200	1200			gzip	4	256	256			Center_wavelength	1385.35	H5T_IEEE_F32LE	
243	Image_data	Rs_SW02		H5T_STD_U16LE	1200	1200			gzip	4	256	256			Center_wavelength_unit	nm	H5T_C_S1	
244	Image_data	Rs_SW02		H5T_STD_U16LE	1200	1200			gzip	4	256	256			Band_width	20.2	H5T_IEEE_F32LE	
245	Image_data	Rs_SW02		H5T_STD_U16LE	1200	1200			gzip	4	256	256			Band_width_unit	nm	H5T_C_S1	
246	Image_data	Rs_SW02		H5T_STD_U16LE	1200	1200			gzip	4	256	256			Saturation_radiance	107.7	H5T_IEEE_F32LE	
247	Image_data	Rs_SW02		H5T_STD_U16LE	1200	1200			gzip	4	256	256			Saturation_radiance_unit	W/m^2/um/sr	H5T_C_S1	

No.	Group	Dataset	Dataset Description	Type	1Dim	2Dim	3Dim	4Dim	Compress	Compress Lv.	Chunk1Dim	Chunk2Dim	Chunk3Dim	Chunk4Dim	Attribute	Attribute Value	Attribute type	Attribute Note
248	Image_data	Rs_SW02		H5T_STD_U16LE	1200	1200			gzip	4	256	256			Band_weighted_TOA_solar_irradiance	356.183	H5T_IEEE_F32LE	
249	Image_data	Rs_SW02		H5T_STD_U16LE	1200	1200			gzip	4	256	256			Band_weighted_TOA_solar_irradiance_unit	W/m^2/um	H5T_C_S1	
250	Image_data	Rs_SW03		H5T_STD_U16LE	4800	4800			gzip	4	256	256			Data_description	Surface reflectance of SW03	H5T_C_S1	
251	Image_data	Rs_SW03		H5T_STD_U16LE	4800	4800			gzip	4	256	256			Unit	NA	H5T_C_S1	
252	Image_data	Rs_SW03		H5T_STD_U16LE	4800	4800			gzip	4	256	256			Slope	0.0001	H5T_IEEE_F32LE	
253	Image_data	Rs_SW03		H5T_STD_U16LE	4800	4800			gzip	4	256	256			Offset	0.0	H5T_IEEE_F32LE	
254	Image_data	Rs_SW03		H5T_STD_U16LE	4800	4800			gzip	4	256	256			Minimum_valid_DN	0	H5T_STD_I32LE	
255	Image_data	Rs_SW03		H5T_STD_U16LE	4800	4800			gzip	4	256	256			Maximum_valid_DN	65534	H5T_STD_I32LE	
256	Image_data	Rs_SW03		H5T_STD_U16LE	4800	4800			gzip	4	256	256			Error_DN	65535	H5T_STD_I32LE	
257	Image_data	Rs_SW03		H5T_STD_U16LE	4800	4800			gzip	4	256	256			Spatial_resolution	0.00208333	H5T_IEEE_F32LE	
258	Image_data	Rs_SW03		H5T_STD_U16LE	4800	4800			gzip	4	256	256			Spatial_resolution_unit	degree	H5T_C_S1	
259	Image_data	Rs_SW03		H5T_STD_U16LE	4800	4800			gzip	4	256	256			Mask_for_statistics	337	H5T_STD_U16LE	
260	Image_data	Rs_SW03		H5T_STD_U16LE	4800	4800			gzip	4	256	256			Center_wavelength	1634.51	H5T_IEEE_F32LE	
261	Image_data	Rs_SW03		H5T_STD_U16LE	4800	4800			gzip	4	256	256			Center_wavelength_unit	nm	H5T_C_S1	
262	Image_data	Rs_SW03		H5T_STD_U16LE	4800	4800			gzip	4	256	256			Band_width	195.8	H5T_IEEE_F32LE	
263	Image_data	Rs_SW03		H5T_STD_U16LE	4800	4800			gzip	4	256	256			Band_width_unit	nm	H5T_C_S1	
264	Image_data	Rs_SW03		H5T_STD_U16LE	4800	4800			gzip	4	256	256			Saturation_radiance	50.2	H5T_IEEE_F32LE	
265	Image_data	Rs_SW03		H5T_STD_U16LE	4800	4800			gzip	4	256	256			Saturation_radiance_unit	W/m^2/um/sr	H5T_C_S1	
266	Image_data	Rs_SW03		H5T_STD_U16LE	4800	4800			gzip	4	256	256			Band_weighted_TOA_solar_irradiance	234.254	H5T_IEEE_F32LE	
267	Image_data	Rs_SW03		H5T_STD_U16LE	4800	4800			gzip	4	256	256			Band_weighted_TOA_solar_irradiance_unit	W/m^2/um	H5T_C_S1	
268	Image_data	Rs_SW04		H5T_STD_U16LE	1200	1200			gzip	4	256	256			Data_description	Surface reflectance of SW04	H5T_C_S1	
269	Image_data	Rs_SW04		H5T_STD_U16LE	1200	1200			gzip	4	256	256			Unit	NA	H5T_C_S1	
270	Image_data	Rs_SW04		H5T_STD_U16LE	1200	1200			gzip	4	256	256			Slope	0.0001	H5T_IEEE_F32LE	
271	Image_data	Rs_SW04		H5T_STD_U16LE	1200	1200			gzip	4	256	256			Offset	0.0	H5T_IEEE_F32LE	
272	Image_data	Rs_SW04		H5T_STD_U16LE	1200	1200			gzip	4	256	256			Minimum_valid_DN	0	H5T_STD_I32LE	
273	Image_data	Rs_SW04		H5T_STD_U16LE	1200	1200			gzip	4	256	256			Maximum_valid_DN	65534	H5T_STD_I32LE	
274	Image_data	Rs_SW04		H5T_STD_U16LE	1200	1200			gzip	4	256	256			Error_DN	65535	H5T_STD_I32LE	
275	Image_data	Rs_SW04		H5T_STD_U16LE	1200	1200			gzip	4	256	256			Spatial_resolution	0.00833333	H5T_IEEE_F32LE	
276	Image_data	Rs_SW04		H5T_STD_U16LE	1200	1200			gzip	4	256	256			Spatial_resolution_unit	degree	H5T_C_S1	
277	Image_data	Rs_SW04		H5T_STD_U16LE	1200	1200			gzip	4	256	256			Mask_for_statistics	337	H5T_STD_U16LE	
278	Image_data	Rs_SW04		H5T_STD_U16LE	1200	1200			gzip	4	256	256			Center_wavelength	2209.48	H5T_IEEE_F32LE	
279	Image_data	Rs_SW04		H5T_STD_U16LE	1200	1200			gzip	4	256	256			Center_wavelength_unit	nm	H5T_C_S1	
280	Image_data	Rs_SW04		H5T_STD_U16LE	1200	1200			gzip	4	256	256			Band_width	50.8	H5T_IEEE_F32LE	
281	Image_data	Rs_SW04		H5T_STD_U16LE	1200	1200			gzip	4	256	256			Band_width_unit	nm	H5T_C_S1	
282	Image_data	Rs_SW04		H5T_STD_U16LE	1200	1200			gzip	4	256	256			Saturation_radiance	20.2	H5T_IEEE_F32LE	
283	Image_data	Rs_SW04		H5T_STD_U16LE	1200	1200			gzip	4	256	256			Saturation_radiance_unit	W/m^2/um/sr	H5T_C_S1	
284	Image_data	Rs_SW04		H5T_STD_U16LE	1200	1200			gzip	4	256	256			Band_weighted_TOA_solar_irradiance	83.0707	H5T_IEEE_F32LE	
285	Image_data	Rs_SW04		H5T_STD_U16LE	1200	1200			gzip	4	256	256			Band_weighted_TOA_solar_irradiance_unit	W/m^2/um	H5T_C_S1	
286	Image_data	Rs_VN01		H5T_STD_U16LE	4800	4800			gzip	4	256	256			Data_description	Surface reflectance of VN01	H5T_C_S1	
287	Image_data	Rs_VN01		H5T_STD_U16LE	4800	4800			gzip	4	256	256			Unit	NA	H5T_C_S1	
288	Image_data	Rs_VN01		H5T_STD_U16LE	4800	4800			gzip	4	256	256			Slope	0.0001	H5T_IEEE_F32LE	
289	Image_data	Rs_VN01		H5T_STD_U16LE	4800	4800			gzip	4	256	256			Offset	0.0	H5T_IEEE_F32LE	
290	Image_data	Rs_VN01		H5T_STD_U16LE	4800	4800			gzip	4	256	256			Minimum_valid_DN	0	H5T_STD_I32LE	
291	Image_data	Rs_VN01		H5T_STD_U16LE	4800	4800			gzip	4	256	256			Maximum_valid_DN	65534	H5T_STD_I32LE	
292	Image_data	Rs_VN01		H5T_STD_U16LE	4800	4800			gzip	4	256	256			Error_DN	65535	H5T_STD_I32LE	
293	Image_data	Rs_VN01		H5T_STD_U16LE	4800	4800			gzip	4	256	256			Spatial_resolution	0.00208333	H5T_IEEE_F32LE	
294	Image_data	Rs_VN01		H5T_STD_U16LE	4800	4800			gzip	4	256	256			Spatial_resolution_unit	degree	H5T_C_S1	
295	Image_data	Rs_VN01		H5T_STD_U16LE	4800	4800			gzip	4	256	256			Mask_for_statistics	337	H5T_STD_U16LE	
296	Image_data	Rs_VN01		H5T_STD_U16LE	4800	4800			gzip	4	256	256			Center_wavelength	380.03	H5T_IEEE_F32LE	
297	Image_data	Rs_VN01		H5T_STD_U16LE	4800	4800			gzip	4	256	256			Center_wavelength_unit	nm	H5T_C_S1	
298	Image_data	Rs_VN01		H5T_STD_U16LE	4800	4800			gzip	4	256	256			Band_width	10.7	H5T_IEEE_F32LE	
299	Image_data	Rs_VN01		H5T_STD_U16LE	4800	4800			gzip	4	256	256			Band_width_unit	nm	H5T_C_S1	
300	Image_data	Rs_VN01		H5T_STD_U16LE	4800	4800			gzip	4	256	256			Saturation_radiance	240.0	H5T_IEEE_F32LE	
301	Image_data	Rs_VN01		H5T_STD_U16LE	4800	4800			gzip	4	256	256			Saturation_radiance_unit	W/m^2/um/sr	H5T_C_S1	
302	Image_data	Rs_VN01		H5T_STD_U16LE	4800	4800			gzip	4	256	256			Band_weighted_TOA_solar_irradiance	1076.85	H5T_IEEE_F32LE	
303	Image_data	Rs_VN01		H5T_STD_U16LE	4800	4800			gzip	4	256	256			Band_weighted_TOA_solar_irradiance_unit	W/m^2/um	H5T_C_S1	
304	Image_data	Rs_VN02		H5T_STD_U16LE	4800	4800			gzip	4	256	256			Data_description	Surface reflectance of VN02	H5T_C_S1	
305	Image_data	Rs_VN02		H5T_STD_U16LE	4800	4800			gzip	4	256	256			Unit	NA	H5T_C_S1	
306	Image_data	Rs_VN02		H5T_STD_U16LE	4800	4800			gzip	4	256	256			Slope	0.0001	H5T_IEEE_F32LE	
307	Image_data	Rs_VN02		H5T_STD_U16LE	4800	4800			gzip	4	256	256			Offset	0.0	H5T_IEEE_F32LE	
308	Image_data	Rs_VN02		H5T_STD_U16LE	4800	4800			gzip	4	256	256			Minimum_valid_DN	0	H5T_STD_I32LE	
309	Image_data	Rs_VN02		H5T_STD_U16LE	4800	4800			gzip	4	256	256			Maximum_valid_DN	65534	H5T_STD_I32LE	
310	Image_data	Rs_VN02		H5T_STD_U16LE	4800	4800			gzip	4	256	256			Error_DN	65535	H5T_STD_I32LE	
311	Image_data	Rs_VN02		H5T_STD_U16LE	4800	4800			gzip	4	256	256			Spatial_resolution	0.00208333	H5T_IEEE_F32LE	
312	Image_data	Rs_VN02		H5T_STD_U16LE	4800	4800			gzip	4	256	256			Spatial_resolution_unit	degree	H5T_C_S1	
313	Image_data	Rs_VN02		H5T_STD_U16LE	4800	4800			gzip	4	256	256			Mask_for_statistics	337	H5T_STD_U16LE	
314	Image_data	Rs_VN02		H5T_STD_U16LE	4800	4800			gzip	4	256	256			Center_wavelength	412.51	H5T_IEEE_F32LE	
315	Image_data	Rs_VN02		H5T_STD_U16LE	4800	4800			gzip	4	256	256			Center_wavelength_unit	nm	H5T_C_S1	
316	Image_data	Rs_VN02		H5T_STD_U16LE	4800	4800			gzip	4	256	256			Band_width	10.4	H5T_IEEE_F32LE	
317	Image_data	Rs_VN02		H5T_STD_U16LE	4800	4800			gzip	4	256	256			Band_width_unit	nm	H5T_C_S1	
318	Image_data	Rs_VN02		H5T_STD_U16LE	4800	4800			gzip	4	256	256			Saturation_radiance	305.0	H5T_IEEE_F32LE	
319	Image_data	Rs_VN02		H5T_STD_U16LE	4800	4800			gzip	4	256	256			Saturation_radiance_unit	W/m^2/um/sr	H5T_C_S1	
320	Image_data	Rs_VN02		H5T_STD_U16LE	4800	4800			gzip	4	256	256			Band_weighted_TOA_solar_irradiance	1688.18	H5T_IEEE_F32LE	
321	Image_data	Rs_VN02		H5T_STD_U16LE	4800	4800			gzip	4	256	256			Band_weighted_TOA_solar_irradiance_unit	W/m^2/um	H5T_C_S1	
322	Image_data	Rs_VN03		H5T_STD_U16LE	4800	4800			gzip	4	256	256			Data_description	Surface reflectance of VN03	H5T_C_S1	
323	Image_data	Rs_VN03		H5T_STD_U16LE	4800	4800			gzip	4	256	256			Unit	NA	H5T_C_S1	
324	Image_data	Rs_VN03		H5T_STD_U16LE	4800	4800			gzip	4	256	256			Slope	0.0001	H5T_IEEE_F32LE	
325	Image_data	Rs_VN03		H5T_STD_U16LE	4800	4800			gzip	4	256	256			Offset	0.0	H5T_IEEE_F32LE	
326	Image_data	Rs_VN03		H5T_STD_U16LE	4800	4800			gzip	4	256	256			Minimum_valid_DN	0	H5T_STD_I32LE	
327	Image_data	Rs_VN03		H5T_STD_U16LE	4800	4800			gzip	4	256	256			Maximum_valid_DN	65534	H5T_STD_I32LE	
328	Image_data	Rs_VN03		H5T_STD_U16LE	4800	4800			gzip	4	256	256			Error_DN	65535	H5T_STD_I32LE	
329	Image_data	Rs_VN03		H5T_STD_U16LE	4800	4800			gzip	4	256	256			Spatial_resolution	0.00208333	H5T_IEEE_F32LE	
330	Image_data	Rs_VN03		H5T_STD_U16LE	4800	4800			gzip	4	256	256			Spatial_resolution_unit	degree	H5T_C_S1	
331	Image_data	Rs_VN03		H5T_STD_U16LE	4800	4800			gzip	4	256	256			Mask_for_statistics	337	H5T_STD_U16LE	
332	Image_data	Rs_VN03		H5T_STD_U16LE	4800	4800			gzip	4	256	256			Center_wavelength	443.24	H5T_IEEE_F32LE	
333	Image_data	Rs_VN03		H5T_STD_U16LE	4800	4800			gzip	4	256	256			Center_wavelength_unit	nm	H5T_C_S1	
334	Image_data	Rs_VN03		H5T_STD_U16LE	4800	4800			gzip	4	256	256			Band_width	10.2	H5T_IEEE_F32LE	
335	Image_data	Rs_VN03		H5T_STD_U16LE	4800	4800			gzip	4	256	256			Band_width_unit	nm	H5T_C_S1	
336	Image_data	Rs_VN03		H5T_STD_U16LE	4800	4800			gzip	4	256	256			Saturation_radiance	457.0	H5T_IEEE_F32LE	
337	Image_data	Rs_VN03		H5T_STD_U16LE	4800	4800			gzip	4	256	256			Saturation_radiance_unit	W/m^2/um/sr	H5T_C_S1	
338	Image_data	Rs_VN03		H5T_STD_U16LE	4800	4800			gzip	4	256	256			Band_weighted_TOA_solar_irradiance	1871.75	H5T_IEEE_F32LE	
339	Image_data	Rs_VN03		H5T_STD_U16LE	4800	4800			gzip	4	256	256			Band_weighted_TOA_solar_irradiance_unit	W/m^2/um	H5T_C_S1	
340	Image_data	Rs_VN04		H5T_STD_U16LE	4800	4800			gzip	4	256	256			Data_description	Surface reflectance of VN04	H5T_C_S1	
341	Image_data	Rs_VN04		H5T_STD_U16LE	4800	4800			gzip	4	256	256			Unit	NA	H5T_C_S1	
342	Image_data	Rs_VN04		H5T_STD_U16LE	4800	4800			gzip	4	256	256			Slope	0.0001	H5T_IEEE_F32LE	
343	Image_data	Rs_VN04		H5T_STD_U16LE	4800	4800			gzip	4	256	256			Offset	0.0	H5T_IEEE_F32LE	
344	Image_data	Rs_VN04		H5T_STD_U16LE	4800	4800			gzip	4	256	256			Minimum_valid_DN	0	H5T_STD_I32LE	
345	Image_data	Rs_VN04		H5T_STD_U16LE	4800	4800			gzip	4	256	256			Maximum_valid_DN	65534	H5T_STD_I32LE	
346	Image_data	Rs_VN04		H5T_STD_U16LE	4800	4800			gzip	4	256	256			Error_DN	65535	H5T_STD_I32LE	
347	Image_data	Rs_VN04		H5T_STD_U16LE	4800	4800			gzip	4	256	256			Spatial_resolution	0.00208333	H5T_IEEE_F32LE	
348	Image_data	Rs_VN04		H5T_STD_U16LE	4800	4800			gzip	4	256	256			Band_width_unit	nm	H5T_C_S1	
349	Image_data	Rs_VN04		H5T_STD_U16LE	4800	4800			gzip	4	256	256			Spatial_resolution_unit	degree	H5T_C_S1	
350	Image_data	Rs_VN04		H5T_STD_U16LE	4800	4800			gzip	4	256	256			Mask_for_statistics	337	H5T_STD_U16LE	
351	Image_data	Rs_VN04		H5T_STD_U16LE	4800	4800			gzip	4	256	256			Center_wavelength	489.85	H5T_IEEE_F32LE	
352	Image_data	Rs_VN04		H5T_STD_U16LE	4800	4800			gzip	4	256	256			Center_wavelength_unit	nm	H5T_C_S1	
353	Image_data	Rs_VN04		H5T_STD_U16LE	4800	4800			gzip	4	256	256			Band_width	10.4	H5T_IEEE_F32LE	
354	Image_data	Rs_VN04		H5T_STD_U16LE	4800	4800			gzip	4	256	256			Saturation_radiance	147.0	H5T_IEEE_F32LE	
355	Image_data	Rs_VN04		H5T_STD_U16LE	4800	4800			gzip	4	256	256			Saturation_radiance_unit	W/m^2/um/sr	H5T_C_S1	
356	Image_data	Rs_VN04		H5T_STD_U16LE	4800	4800			gzip	4	256	256			Band_weighted_TOA_solar_irradiance	1911.33	H5T_IEEE_F32LE	
357	Image_data	Rs_VN04		H5T_STD_U16LE	4800	4800			gzip	4	256	256			Band_weighted_TOA_solar_irradiance_unit	W/m^2/um	H5T_C_S1	
358	Image_data	Rs_VN05		H5T_STD_U16LE	4800	4800			gzip	4	256	256			Data_description	Surface reflectance of VN05	H5T_C_S1	
359	Image_data	Rs_VN05		H5T_STD_U16LE	4800	4800			gzip	4	256	256			Unit	NA	H5T_C_S1	
360	Image_data	Rs_VN05		H5T_STD_U16LE	4800	4800			gzip	4	256	256			Slope	0.0001	H5T_IEEE_F32LE	
361	Image_data	Rs_VN05		H5T_STD_U16LE	4800	4800			gzip	4	256	256			Offset	0.0	H5T_IEEE_F32LE	
362	Image_data	Rs_VN05		H5T_STD_U16LE	4800	4800			gzip	4	256	256			Minimum_valid_DN	0	H5T_STD_I32LE	
363	Image_data	Rs_VN05		H5T_STD_U16LE	4800	4800			gzip	4	256	256			Maximum_valid_DN	65534	H5T_STD_I32LE	
364	Image_data	Rs_VN05		H5T_STD_U16LE	4800	4800			gzip	4	256	256			Error_DN	65535	H5T_STD_I32LE	
365	Image_data	Rs_VN05		H5T_STD_U16LE	4800	4800			gzip	4	256	256			Spatial_resolution	0.00208333	H5T_IEEE_F32LE	
366	Image_data	Rs_VN05		H5T_STD_U16LE	4800	4800			gzip	4	256	256			Spatial_resolution_unit	degree	H5T_C_S1	
367	Image_data	Rs_VN05		H5T_STD_U16LE	4800	4800			gzip	4	256	256			Mask_for_statistics	337	H5T_STD_U16LE	
368	Image_data	Rs_VN05		H5T_STD_U16LE	4800	4800			gzip	4	256	256			Center_wavelength	529.64	H5T_IEEE_F32LE	
369	Image_data	Rs_VN05		H5T_STD_U16LE	4800	4800			gzip	4	256	256			Center_wavelength_unit	nm	H5T_C_S1	
370	Image_data	Rs_VN05		H5T_STD_U16LE	4800	4800			gzip	4	256	256			Band_width	19.7	H5T_IEEE_F32LE	
371	Image_data	Rs_VN05		H5T_STD_U16LE	4800	4800			gzip	4	256	256			Band_width_unit	nm	H5T_C_S1	
372	Image_data	Rs_VN05		H5T_STD_U16LE	4800	4800			gzip	4	256	256			Saturation_radiance	359.0	H5T_IEEE_F32LE	
373	Image_data	Rs_VN05		H5T_STD_U16LE	4800	4800			gzip	4	256	256			Saturation_radiance_unit	W/m^2/um/sr	H5T_C_S1	
374	Image_data	Rs_VN05		H5T_STD_U16LE	4800	4800			gzip	4	256	256			Band_weighted_TOA_solar_irradiance	1825.05	H5T_IEEE_F32LE	

No.	Group	Dataset	Dataset Description	Type	1Dim	2Dim	3Dim	4Dim	Compress	Compress Lv.	Chunk1Dim	Chunk2Dim	Chunk3Dim	Chunk4Dim	Attribute	Attribute Value	Attribute type	Attribute Note
375	Image_data	Rs_VN05		H5T_STD_U16LE	4800	4800			gzip	4	256	256			Band_weighted_TOA_solar_irradiance_unit	W/m^2/um	H5T_C_S1	
376	Image_data	Rs_VN06		H5T_STD_U16LE	4800	4800			gzip	4	256	256			Data_description	Surface reflectance of VN06	H5T_C_S1	
377	Image_data	Rs_VN06		H5T_STD_U16LE	4800	4800			gzip	4	256	256			Unit	NA	H5T_C_S1	
378	Image_data	Rs_VN06		H5T_STD_U16LE	4800	4800			gzip	4	256	256			Slope	0.0001	H5T_IEEE_F32LE	
379	Image_data	Rs_VN06		H5T_STD_U16LE	4800	4800			gzip	4	256	256			Offset	0.0	H5T_IEEE_F32LE	
380	Image_data	Rs_VN06		H5T_STD_U16LE	4800	4800			gzip	4	256	256			Minimum_valid_DN	0	H5T_STD_I32LE	
381	Image_data	Rs_VN06		H5T_STD_U16LE	4800	4800			gzip	4	256	256			Maximum_valid_DN	65534	H5T_STD_I32LE	
382	Image_data	Rs_VN06		H5T_STD_U16LE	4800	4800			gzip	4	256	256			Error_DN	65535	H5T_STD_I32LE	
383	Image_data	Rs_VN06		H5T_STD_U16LE	4800	4800			gzip	4	256	256			Spatial_resolution	0.00208333	H5T_IEEE_F32LE	
384	Image_data	Rs_VN06		H5T_STD_U16LE	4800	4800			gzip	4	256	256			Spatial_resolution_unit	degree	H5T_C_S1	
385	Image_data	Rs_VN06		H5T_STD_U16LE	4800	4800			gzip	4	256	256			Mask_for_statistics	337	H5T_STD_U16LE	
386	Image_data	Rs_VN06		H5T_STD_U16LE	4800	4800			gzip	4	256	256			Center_wavelength	566.16	H5T_IEEE_F32LE	
387	Image_data	Rs_VN06		H5T_STD_U16LE	4800	4800			gzip	4	256	256			Center_wavelength_unit	nm	H5T_C_S1	
388	Image_data	Rs_VN06		H5T_STD_U16LE	4800	4800			gzip	4	256	256			Band_width	20.1	H5T_IEEE_F32LE	
389	Image_data	Rs_VN06		H5T_STD_U16LE	4800	4800			gzip	4	256	256			Band_width_unit	nm	H5T_C_S1	
390	Image_data	Rs_VN06		H5T_STD_U16LE	4800	4800			gzip	4	256	256			Saturation_radiance	95.0	H5T_IEEE_F32LE	
391	Image_data	Rs_VN06		H5T_STD_U16LE	4800	4800			gzip	4	256	256			Saturation_radiance_unit	W/m^2/um/sr	H5T_C_S1	
392	Image_data	Rs_VN06		H5T_STD_U16LE	4800	4800			gzip	4	256	256			Band_weighted_TOA_solar_irradiance	1771.97	H5T_IEEE_F32LE	
393	Image_data	Rs_VN06		H5T_STD_U16LE	4800	4800			gzip	4	256	256			Band_weighted_TOA_solar_irradiance_unit	W/m^2/um	H5T_C_S1	
394	Image_data	Rs_VN07		H5T_STD_U16LE	4800	4800			gzip	4	256	256			Data_description	Surface reflectance of VN07	H5T_C_S1	
395	Image_data	Rs_VN07		H5T_STD_U16LE	4800	4800			gzip	4	256	256			Unit	NA	H5T_C_S1	
396	Image_data	Rs_VN07		H5T_STD_U16LE	4800	4800			gzip	4	256	256			Slope	0.0001	H5T_IEEE_F32LE	
397	Image_data	Rs_VN07		H5T_STD_U16LE	4800	4800			gzip	4	256	256			Offset	0.0	H5T_IEEE_F32LE	
398	Image_data	Rs_VN07		H5T_STD_U16LE	4800	4800			gzip	4	256	256			Minimum_valid_DN	0	H5T_STD_I32LE	
399	Image_data	Rs_VN07		H5T_STD_U16LE	4800	4800			gzip	4	256	256			Maximum_valid_DN	65534	H5T_STD_I32LE	
400	Image_data	Rs_VN07		H5T_STD_U16LE	4800	4800			gzip	4	256	256			Error_DN	65535	H5T_STD_I32LE	
401	Image_data	Rs_VN07		H5T_STD_U16LE	4800	4800			gzip	4	256	256			Spatial_resolution	0.00208333	H5T_IEEE_F32LE	
402	Image_data	Rs_VN07		H5T_STD_U16LE	4800	4800			gzip	4	256	256			Spatial_resolution_unit	degree	H5T_C_S1	
403	Image_data	Rs_VN07		H5T_STD_U16LE	4800	4800			gzip	4	256	256			Mask_for_statistics	337	H5T_STD_U16LE	
404	Image_data	Rs_VN07		H5T_STD_U16LE	4800	4800			gzip	4	256	256			Center_wavelength	672.0	H5T_IEEE_F32LE	
405	Image_data	Rs_VN07		H5T_STD_U16LE	4800	4800			gzip	4	256	256			Center_wavelength_unit	nm	H5T_C_S1	
406	Image_data	Rs_VN07		H5T_STD_U16LE	4800	4800			gzip	4	256	256			Band_width	22.3	H5T_IEEE_F32LE	
407	Image_data	Rs_VN07		H5T_STD_U16LE	4800	4800			gzip	4	256	256			Band_width_unit	nm	H5T_C_S1	
408	Image_data	Rs_VN07		H5T_STD_U16LE	4800	4800			gzip	4	256	256			Saturation_radiance	69.0	H5T_IEEE_F32LE	
409	Image_data	Rs_VN07		H5T_STD_U16LE	4800	4800			gzip	4	256	256			Saturation_radiance_unit	W/m^2/um/sr	H5T_C_S1	
410	Image_data	Rs_VN07		H5T_STD_U16LE	4800	4800			gzip	4	256	256			Band_weighted_TOA_solar_irradiance	1481.52	H5T_IEEE_F32LE	
411	Image_data	Rs_VN07		H5T_STD_U16LE	4800	4800			gzip	4	256	256			Band_weighted_TOA_solar_irradiance_unit	W/m^2/um	H5T_C_S1	
412	Image_data	Rs_VN08		H5T_STD_U16LE	4800	4800			gzip	4	256	256			Data_description	Surface reflectance of VN08	H5T_C_S1	
413	Image_data	Rs_VN08		H5T_STD_U16LE	4800	4800			gzip	4	256	256			Unit	NA	H5T_C_S1	
414	Image_data	Rs_VN08		H5T_STD_U16LE	4800	4800			gzip	4	256	256			Slope	0.0001	H5T_IEEE_F32LE	
415	Image_data	Rs_VN08		H5T_STD_U16LE	4800	4800			gzip	4	256	256			Offset	0.0	H5T_IEEE_F32LE	
416	Image_data	Rs_VN08		H5T_STD_U16LE	4800	4800			gzip	4	256	256			Minimum_valid_DN	0	H5T_STD_I32LE	
417	Image_data	Rs_VN08		H5T_STD_U16LE	4800	4800			gzip	4	256	256			Maximum_valid_DN	65534	H5T_STD_I32LE	
418	Image_data	Rs_VN08		H5T_STD_U16LE	4800	4800			gzip	4	256	256			Error_DN	65535	H5T_STD_I32LE	
419	Image_data	Rs_VN08		H5T_STD_U16LE	4800	4800			gzip	4	256	256			Spatial_resolution	0.00208333	H5T_IEEE_F32LE	
420	Image_data	Rs_VN08		H5T_STD_U16LE	4800	4800			gzip	4	256	256			Spatial_resolution_unit	degree	H5T_C_S1	
421	Image_data	Rs_VN08		H5T_STD_U16LE	4800	4800			gzip	4	256	256			Mask_for_statistics	337	H5T_STD_U16LE	
422	Image_data	Rs_VN08		H5T_STD_U16LE	4800	4800			gzip	4	256	256			Center_wavelength	672.1	H5T_IEEE_F32LE	
423	Image_data	Rs_VN08		H5T_STD_U16LE	4800	4800			gzip	4	256	256			Center_wavelength_unit	nm	H5T_C_S1	
424	Image_data	Rs_VN08		H5T_STD_U16LE	4800	4800			gzip	4	256	256			Band_width	22.1	H5T_IEEE_F32LE	
425	Image_data	Rs_VN08		H5T_STD_U16LE	4800	4800			gzip	4	256	256			Band_width_unit	nm	H5T_C_S1	
426	Image_data	Rs_VN08		H5T_STD_U16LE	4800	4800			gzip	4	256	256			Saturation_radiance	213.0	H5T_IEEE_F32LE	
427	Image_data	Rs_VN08		H5T_STD_U16LE	4800	4800			gzip	4	256	256			Saturation_radiance_unit	W/m^2/um/sr	H5T_C_S1	
428	Image_data	Rs_VN08		H5T_STD_U16LE	4800	4800			gzip	4	256	256			Band_weighted_TOA_solar_irradiance	1481.27	H5T_IEEE_F32LE	
429	Image_data	Rs_VN08		H5T_STD_U16LE	4800	4800			gzip	4	256	256			Band_weighted_TOA_solar_irradiance_unit	W/m^2/um	H5T_C_S1	
430	Image_data	Rs_VN08P		H5T_STD_U16LE	1200	1200			gzip	4	256	256			Data_description	Surface reflectance of VN08 co-registered for VN08	H5T_C_S1	
431	Image_data	Rs_VN08P		H5T_STD_U16LE	1200	1200			gzip	4	256	256			Unit	NA	H5T_C_S1	
432	Image_data	Rs_VN08P		H5T_STD_U16LE	1200	1200			gzip	4	256	256			Slope	0.0001	H5T_IEEE_F32LE	
433	Image_data	Rs_VN08P		H5T_STD_U16LE	1200	1200			gzip	4	256	256			Offset	0.0	H5T_IEEE_F32LE	
434	Image_data	Rs_VN08P		H5T_STD_U16LE	1200	1200			gzip	4	256	256			Minimum_valid_DN	0	H5T_STD_I32LE	
435	Image_data	Rs_VN08P		H5T_STD_U16LE	1200	1200			gzip	4	256	256			Maximum_valid_DN	65534	H5T_STD_I32LE	
436	Image_data	Rs_VN08P		H5T_STD_U16LE	1200	1200			gzip	4	256	256			Error_DN	65535	H5T_STD_I32LE	
437	Image_data	Rs_VN08P		H5T_STD_U16LE	1200	1200			gzip	4	256	256			Spatial_resolution	0.00833333	H5T_IEEE_F32LE	
438	Image_data	Rs_VN08P		H5T_STD_U16LE	1200	1200			gzip	4	256	256			Spatial_resolution_unit	degree	H5T_C_S1	
439	Image_data	Rs_VN08P		H5T_STD_U16LE	1200	1200			gzip	4	256	256			Mask_for_statistics	337	H5T_STD_U16LE	
440	Image_data	Rs_VN08P		H5T_STD_U16LE	1200	1200			gzip	4	256	256			Center_wavelength	672.1	H5T_IEEE_F32LE	
441	Image_data	Rs_VN08P		H5T_STD_U16LE	1200	1200			gzip	4	256	256			Center_wavelength_unit	nm	H5T_C_S1	
442	Image_data	Rs_VN08P		H5T_STD_U16LE	1200	1200			gzip	4	256	256			Band_width	22.1	H5T_IEEE_F32LE	
443	Image_data	Rs_VN08P		H5T_STD_U16LE	1200	1200			gzip	4	256	256			Band_width_unit	nm	H5T_C_S1	
444	Image_data	Rs_VN08P		H5T_STD_U16LE	1200	1200			gzip	4	256	256			Saturation_radiance	213.0	H5T_IEEE_F32LE	
445	Image_data	Rs_VN08P		H5T_STD_U16LE	1200	1200			gzip	4	256	256			Saturation_radiance_unit	W/m^2/um/sr	H5T_C_S1	
446	Image_data	Rs_VN08P		H5T_STD_U16LE	1200	1200			gzip	4	256	256			Band_weighted_TOA_solar_irradiance	1481.27	H5T_IEEE_F32LE	
447	Image_data	Rs_VN08P		H5T_STD_U16LE	1200	1200			gzip	4	256	256			Band_weighted_TOA_solar_irradiance_unit	W/m^2/um	H5T_C_S1	
448	Image_data	Rs_VN09		H5T_STD_U16LE	4800	4800			gzip	4	256	256			Data_description	Surface reflectance of VN09	H5T_C_S1	
449	Image_data	Rs_VN09		H5T_STD_U16LE	4800	4800			gzip	4	256	256			Unit	NA	H5T_C_S1	
450	Image_data	Rs_VN09		H5T_STD_U16LE	4800	4800			gzip	4	256	256			Slope	0.0001	H5T_IEEE_F32LE	
451	Image_data	Rs_VN09		H5T_STD_U16LE	4800	4800			gzip	4	256	256			Offset	0.0	H5T_IEEE_F32LE	
452	Image_data	Rs_VN09		H5T_STD_U16LE	4800	4800			gzip	4	256	256			Minimum_valid_DN	0	H5T_STD_I32LE	
453	Image_data	Rs_VN09		H5T_STD_U16LE	4800	4800			gzip	4	256	256			Maximum_valid_DN	65534	H5T_STD_I32LE	
454	Image_data	Rs_VN09		H5T_STD_U16LE	4800	4800			gzip	4	256	256			Error_DN	65535	H5T_STD_I32LE	
455	Image_data	Rs_VN09		H5T_STD_U16LE	4800	4800			gzip	4	256	256			Spatial_resolution	0.00208333	H5T_IEEE_F32LE	
456	Image_data	Rs_VN09		H5T_STD_U16LE	4800	4800			gzip	4	256	256			Spatial_resolution_unit	degree	H5T_C_S1	
457	Image_data	Rs_VN09		H5T_STD_U16LE	4800	4800			gzip	4	256	256			Mask_for_statistics	337	H5T_STD_U16LE	
458	Image_data	Rs_VN09		H5T_STD_U16LE	4800	4800			gzip	4	256	256			Center_wavelength	763.07	H5T_IEEE_F32LE	
459	Image_data	Rs_VN09		H5T_STD_U16LE	4800	4800			gzip	4	256	256			Center_wavelength_unit	nm	H5T_C_S1	
460	Image_data	Rs_VN09		H5T_STD_U16LE	4800	4800			gzip	4	256	256			Band_width	11.4	H5T_IEEE_F32LE	
461	Image_data	Rs_VN09		H5T_STD_U16LE	4800	4800			gzip	4	256	256			Band_width_unit	nm	H5T_C_S1	
462	Image_data	Rs_VN09		H5T_STD_U16LE	4800	4800			gzip	4	256	256			Saturation_radiance	351.0	H5T_IEEE_F32LE	
463	Image_data	Rs_VN09		H5T_STD_U16LE	4800	4800			gzip	4	256	256			Saturation_radiance_unit	W/m^2/um/sr	H5T_C_S1	
464	Image_data	Rs_VN09		H5T_STD_U16LE	4800	4800			gzip	4	256	256			Band_weighted_TOA_solar_irradiance	1228.02	H5T_IEEE_F32LE	
465	Image_data	Rs_VN09		H5T_STD_U16LE	4800	4800			gzip	4	256	256			Band_weighted_TOA_solar_irradiance_unit	W/m^2/um	H5T_C_S1	
466	Image_data	Rs_VN10		H5T_STD_U16LE	4800	4800			gzip	4	256	256			Data_description	Surface reflectance of VN10	H5T_C_S1	
467	Image_data	Rs_VN10		H5T_STD_U16LE	4800	4800			gzip	4	256	256			Unit	NA	H5T_C_S1	
468	Image_data	Rs_VN10		H5T_STD_U16LE	4800	4800			gzip	4	256	256			Slope	0.0001	H5T_IEEE_F32LE	
469	Image_data	Rs_VN10		H5T_STD_U16LE	4800	4800			gzip	4	256	256			Offset	0.0	H5T_IEEE_F32LE	
470	Image_data	Rs_VN10		H5T_STD_U16LE	4800	4800			gzip	4	256	256			Minimum_valid_DN	0	H5T_STD_I32LE	
471	Image_data	Rs_VN10		H5T_STD_U16LE	4800	4800			gzip	4	256	256			Maximum_valid_DN	65534	H5T_STD_I32LE	
472	Image_data	Rs_VN10		H5T_STD_U16LE	4800	4800			gzip	4	256	256			Error_DN	65535	H5T_STD_I32LE	
473	Image_data	Rs_VN10		H5T_STD_U16LE	4800	4800			gzip	4	256	256			Spatial_resolution	0.00208333	H5T_IEEE_F32LE	
474	Image_data	Rs_VN10		H5T_STD_U16LE	4800	4800			gzip	4	256	256			Spatial_resolution_unit	degree	H5T_C_S1	
475	Image_data	Rs_VN10		H5T_STD_U16LE	4800	4800			gzip	4	256	256			Mask_for_statistics	337	H5T_STD_U16LE	
476	Image_data	Rs_VN10		H5T_STD_U16LE	4800	4800			gzip	4	256	256			Center_wavelength	866.76	H5T_IEEE_F32LE	
477	Image_data	Rs_VN10		H5T_STD_U16LE	4800	4800			gzip	4	256	256			Center_wavelength_unit	nm	H5T_C_S1	
478	Image_data	Rs_VN10		H5T_STD_U16LE	4800	4800			gzip	4	256	256			Band_width	21.1	H5T_IEEE_F32LE	
479	Image_data	Rs_VN10		H5T_STD_U16LE	4800	4800			gzip	4	256	256			Band_width_unit	nm	H5T_C_S1	
480	Image_data	Rs_VN10		H5T_STD_U16LE	4800	4800			gzip	4	256	256			Saturation_radiance	37.0	H5T_IEEE_F32LE	
481	Image_data	Rs_VN10		H5T_STD_U16LE	4800	4800			gzip	4	256	256			Saturation_radiance_unit	W/m^2/um/sr	H5T_C_S1	
482	Image_data	Rs_VN10		H5T_STD_U16LE	4800	4800			gzip	4	256	256			Band_weighted_TOA_solar_irradiance	942.953	H5T_IEEE_F32LE	
483	Image_data	Rs_VN10		H5T_STD_U16LE	4800	4800			gzip	4	256	256			Band_weighted_TOA_solar_irradiance_unit	W/m^2/um	H5T_C_S1	
484	Image_data	Rs_VN11		H5T_STD_U16LE	4800	4800			gzip	4	256	256			Data_description	Surface reflectance of VN11	H5T_C_S1	
485	Image_data	Rs_VN11		H5T_STD_U16LE	4800	4800			gzip	4	256	256			Unit	NA	H5T_C_S1	
486	Image_data	Rs_VN11		H5T_STD_U16LE	4800	4800			gzip	4	256	256			Slope	0.0001	H5T_IEEE_F32LE	
487	Image_data	Rs_VN11		H5T_STD_U16LE	4800	4800			gzip	4	256	256			Offset	0.0	H5T_IEEE_F32LE	
488	Image_data	Rs_VN11		H5T_STD_U16LE	4800	4800			gzip	4	256	256			Minimum_valid_DN	0	H5T_STD_I32LE	
489	Image_data	Rs_VN11		H5T_STD_U16LE	4800	4800			gzip	4	256	256			Maximum_valid_DN	65534	H5T_STD_I32LE	
490	Image_data	Rs_VN11		H5T_STD_U16LE	4800	4800			gzip	4	256	256			Error_DN	65535	H5T_STD_I32LE	
491	Image_data	Rs_VN11		H5T_STD_U16LE	4800	4800			gzip	4	256	256			Spatial_resolution	0.00208333	H5T_IEEE_F32LE	
492	Image_data	Rs_VN11		H5T_STD_U16LE	4800	4800			gzip	4	256	256			Spatial_resolution_unit	degree	H5T_C_S1	
493	Image_data	Rs_VN11		H5T_STD_U16LE	4800	4800			gzip	4	256	256			Mask_for_statistics	337	H5T_STD_U16LE	
494	Image_data	Rs_VN11		H5T_STD_U16LE	4800	4800			gzip	4	256	256			Center_wavelength	867.12	H5T_IEEE_F32LE	
495	Image_data	Rs_VN11		H5T_STD_U16LE	4800	4800			gzip	4	256	256			Center_wavelength_unit	nm	H5T_C_S1	
496	Image_data	Rs_VN11		H5T_STD_U16LE	4800	4800			gzip	4	256	256			Band_width	21.3	H5T_IEEE_F32LE	
497	Image_data	Rs_VN11		H5T_STD_U16LE	4800	4800			gzip	4	256	256			Band_width_unit	nm	H5T_C_S1	
498	Image_data	Rs_VN11		H5T_STD_U16LE	4800	4800			gzip	4	256	256			Saturation_radiance	305.0	H5T_IEEE_F32LE	
499	Image_data	Rs_VN11		H5T_STD_U16LE	4800	4800			gzip	4	256	256			Saturation_radiance_unit	W/m^2/um/sr	H5T_C_S1	
500	Image_data	Rs_VN11		H5T_STD_U16LE	4800	4800			gzip	4	256	256			Band_weighted_TOA_solar_irradiance	943.229	H5T_IEEE_F32LE	
501	Image_data	Rs_VN11		H5T_STD_U16LE	4800	4800			gzip	4	256	256			Band_weighted_TOA_solar_irradiance_unit	W/m^2/um	H5T_C_S1	

No.	Group	Dataset	Dataset Description	Type	1Dim	2Dim	3Dim	4Dim	Compress	Compress Lv.	Chunk1Dim	Chunk2Dim	Chunk3Dim	Chunk4Dim	Attribute	Attribute Value	Attribute type	Attribute Note
502	Image_data	Rs_VN11P		H5T_STD_U16LE	1200	1200			gzip	4	256	256			Data_description	Surface reflectance of VN11 co-registered for VN11	H5T_C_S1	
503	Image_data	Rs_VN11P		H5T_STD_U16LE	1200	1200			gzip	4	256	256			Unit	NA	H5T_C_S1	
504	Image_data	Rs_VN11P		H5T_STD_U16LE	1200	1200			gzip	4	256	256			Slope	0.0001	H5T_IEEE_F32LE	
505	Image_data	Rs_VN11P		H5T_STD_U16LE	1200	1200			gzip	4	256	256			Offset	0.0	H5T_IEEE_F32LE	
506	Image_data	Rs_VN11P		H5T_STD_U16LE	1200	1200			gzip	4	256	256			Minimum_valid_DN	0	H5T_STD_I32LE	
507	Image_data	Rs_VN11P		H5T_STD_U16LE	1200	1200			gzip	4	256	256			Maximum_valid_DN	65534	H5T_STD_I32LE	
508	Image_data	Rs_VN11P		H5T_STD_U16LE	1200	1200			gzip	4	256	256			Error_DN	65535	H5T_STD_I32LE	
509	Image_data	Rs_VN11P		H5T_STD_U16LE	1200	1200			gzip	4	256	256			Spatial_resolution	0.00833333	H5T_IEEE_F32LE	
510	Image_data	Rs_VN11P		H5T_STD_U16LE	1200	1200			gzip	4	256	256			Spatial_resolution_unit	degree	H5T_C_S1	
511	Image_data	Rs_VN11P		H5T_STD_U16LE	1200	1200			gzip	4	256	256			Mask_for_statistics	337	H5T_STD_U16LE	
512	Image_data	Rs_VN11P		H5T_STD_U16LE	1200	1200			gzip	4	256	256			Center_wavelength	867.12	H5T_IEEE_F32LE	
513	Image_data	Rs_VN11P		H5T_STD_U16LE	1200	1200			gzip	4	256	256			Center_wavelength_unit	nm	H5T_C_S1	
514	Image_data	Rs_VN11P		H5T_STD_U16LE	1200	1200			gzip	4	256	256			Band_width	21.3	H5T_IEEE_F32LE	
515	Image_data	Rs_VN11P		H5T_STD_U16LE	1200	1200			gzip	4	256	256			Band_width_unit	nm	H5T_C_S1	
516	Image_data	Rs_VN11P		H5T_STD_U16LE	1200	1200			gzip	4	256	256			Saturation_radiance	305.0	H5T_IEEE_F32LE	
517	Image_data	Rs_VN11P		H5T_STD_U16LE	1200	1200			gzip	4	256	256			Saturation_radiance_unit	W/m^2/um/sr	H5T_C_S1	
518	Image_data	Rs_VN11P		H5T_STD_U16LE	1200	1200			gzip	4	256	256			Band_weighted_TOA_solar_irradiance	943.229	H5T_IEEE_F32LE	
519	Image_data	Rs_VN11P		H5T_STD_U16LE	1200	1200			gzip	4	256	256			Band_weighted_TOA_solar_irradiance_unit	W/m^2/um	H5T_C_S1	
520	Image_data	Tau_500		H5T_STD_U8LE	4800	4800			gzip	4	256	256			Data_description	Particle optical thickness at 500nm	H5T_C_S1	
521	Image_data	Tau_500		H5T_STD_U8LE	4800	4800			gzip	4	256	256			Unit	NA	H5T_C_S1	
522	Image_data	Tau_500		H5T_STD_U8LE	4800	4800			gzip	4	256	256			Slope	0.015	H5T_IEEE_F32LE	
523	Image_data	Tau_500		H5T_STD_U8LE	4800	4800			gzip	4	256	256			Offset	0.0	H5T_IEEE_F32LE	
524	Image_data	Tau_500		H5T_STD_U8LE	4800	4800			gzip	4	256	256			Minimum_valid_DN	0	H5T_STD_I32LE	
525	Image_data	Tau_500		H5T_STD_U8LE	4800	4800			gzip	4	256	256			Maximum_valid_DN	254	H5T_STD_I32LE	
526	Image_data	Tau_500		H5T_STD_U8LE	4800	4800			gzip	4	256	256			Error_DN	255	H5T_STD_I32LE	
527	Image_data	Tau_500		H5T_STD_U8LE	4800	4800			gzip	4	256	256			Spatial_resolution	0.00208333	H5T_IEEE_F32LE	
528	Image_data	Tau_500		H5T_STD_U8LE	4800	4800			gzip	4	256	256			Spatial_resolution_unit	degree	H5T_C_S1	
529	Image_data	Tau_500		H5T_STD_U8LE	4800	4800			gzip	4	256	256			Mask_for_statistics	81	H5T_STD_U16LE	
530	Image_data	Tb_TI01		H5T_STD_U16LE	4800	4800			gzip	4	256	256			Data_description	TOA brightness temperature of TI01	H5T_C_S1	
531	Image_data	Tb_TI01		H5T_STD_U16LE	4800	4800			gzip	4	256	256			Unit	Kelvin	H5T_C_S1	
532	Image_data	Tb_TI01		H5T_STD_U16LE	4800	4800			gzip	4	256	256			Slope	0.01	H5T_IEEE_F32LE	
533	Image_data	Tb_TI01		H5T_STD_U16LE	4800	4800			gzip	4	256	256			Offset	0.0	H5T_IEEE_F32LE	
534	Image_data	Tb_TI01		H5T_STD_U16LE	4800	4800			gzip	4	256	256			Minimum_valid_DN	0	H5T_STD_I32LE	
535	Image_data	Tb_TI01		H5T_STD_U16LE	4800	4800			gzip	4	256	256			Maximum_valid_DN	65534	H5T_STD_I32LE	
536	Image_data	Tb_TI01		H5T_STD_U16LE	4800	4800			gzip	4	256	256			Error_DN	65535	H5T_STD_I32LE	
537	Image_data	Tb_TI01		H5T_STD_U16LE	4800	4800			gzip	4	256	256			Spatial_resolution	0.00208333	H5T_IEEE_F32LE	
538	Image_data	Tb_TI01		H5T_STD_U16LE	4800	4800			gzip	4	256	256			Spatial_resolution_unit	degree	H5T_C_S1	
539	Image_data	Tb_TI01		H5T_STD_U16LE	4800	4800			gzip	4	256	256			Mask_for_statistics	65	H5T_STD_U16LE	
540	Image_data	Tb_TI01		H5T_STD_U16LE	4800	4800			gzip	4	256	256			Center_wavelength	10793.5	H5T_IEEE_F32LE	
541	Image_data	Tb_TI01		H5T_STD_U16LE	4800	4800			gzip	4	256	256			Center_wavelength_unit	nm	H5T_C_S1	
542	Image_data	Tb_TI01		H5T_STD_U16LE	4800	4800			gzip	4	256	256			Band_width	763.2	H5T_IEEE_F32LE	
543	Image_data	Tb_TI01		H5T_STD_U16LE	4800	4800			gzip	4	256	256			Band_width_unit	nm	H5T_C_S1	
544	Image_data	Tb_TI01		H5T_STD_U16LE	4800	4800			gzip	4	256	256			Saturation_brightness_temperature	340.0	H5T_IEEE_F32LE	
545	Image_data	Tb_TI01		H5T_STD_U16LE	4800	4800			gzip	4	256	256			Saturation_brightness_temp_unit	Kelvin	H5T_C_S1	
546	Image_data	Tb_TI02		H5T_STD_U16LE	4800	4800			gzip	4	256	256			Data_description	TOA brightness temperature of TI02	H5T_C_S1	
547	Image_data	Tb_TI02		H5T_STD_U16LE	4800	4800			gzip	4	256	256			Unit	Kelvin	H5T_C_S1	
548	Image_data	Tb_TI02		H5T_STD_U16LE	4800	4800			gzip	4	256	256			Slope	0.01	H5T_IEEE_F32LE	
549	Image_data	Tb_TI02		H5T_STD_U16LE	4800	4800			gzip	4	256	256			Offset	0.0	H5T_IEEE_F32LE	
550	Image_data	Tb_TI02		H5T_STD_U16LE	4800	4800			gzip	4	256	256			Minimum_valid_DN	0	H5T_STD_I32LE	
551	Image_data	Tb_TI02		H5T_STD_U16LE	4800	4800			gzip	4	256	256			Maximum_valid_DN	65534	H5T_STD_I32LE	
552	Image_data	Tb_TI02		H5T_STD_U16LE	4800	4800			gzip	4	256	256			Error_DN	65535	H5T_STD_I32LE	
553	Image_data	Tb_TI02		H5T_STD_U16LE	4800	4800			gzip	4	256	256			Spatial_resolution	0.00208333	H5T_IEEE_F32LE	
554	Image_data	Tb_TI02		H5T_STD_U16LE	4800	4800			gzip	4	256	256			Spatial_resolution_unit	degree	H5T_C_S1	
555	Image_data	Tb_TI02		H5T_STD_U16LE	4800	4800			gzip	4	256	256			Mask_for_statistics	65	H5T_STD_U16LE	
556	Image_data	Tb_TI02		H5T_STD_U16LE	4800	4800			gzip	4	256	256			Center_wavelength	11956.8	H5T_IEEE_F32LE	
557	Image_data	Tb_TI02		H5T_STD_U16LE	4800	4800			gzip	4	256	256			Center_wavelength_unit	nm	H5T_C_S1	
558	Image_data	Tb_TI02		H5T_STD_U16LE	4800	4800			gzip	4	256	256			Band_width	783.0	H5T_IEEE_F32LE	
559	Image_data	Tb_TI02		H5T_STD_U16LE	4800	4800			gzip	4	256	256			Band_width_unit	nm	H5T_C_S1	
560	Image_data	Tb_TI02		H5T_STD_U16LE	4800	4800			gzip	4	256	256			Saturation_brightness_temperature	340.0	H5T_IEEE_F32LE	
561	Image_data	Tb_TI02		H5T_STD_U16LE	4800	4800			gzip	4	256	256			Saturation_brightness_temp_unit	Kelvin	H5T_C_S1	
562	Level_1_attributes														Operation_mode	OBD	H5T_C_S1	
563	Level_1_attributes														Radiometric_calibration	Original	H5T_C_S1	
564	Level_1_attributes														Geometric_calibration	Original	H5T_C_S1	
565	Processing_attributes														Processing_organization	JAXA/GCOM-C science project	H5T_C_S1	
566	Processing_attributes														Contact_point	JAXA/Earth Observation Research Center (EORC)	H5T_C_S1	
567	Processing_attributes														Processing_UT	20180923 03:03:58	H5T_C_S1	
568	Processing_attributes														Processing_result	Good	H5T_C_S1	
569	Processing_attributes														Input_files		H5T_C_S1	
570	Processing_attributes														Ancillary_data_information	Standard objective analysis data (JMA GGLA)	H5T_C_S1	
571	Processing_attributes														Ozone_data	Standard ozone data	H5T_C_S1	
572	Processing_attributes														LUT_file	GC1SG1_20180429D01D_T0621_L2SG_BRDFQ_0100.h5	H5T_C_S1	
573	Processing_attributes														Surface_slope_correction	off	H5T_C_S1	
574	Processing_attributes														Wavelength_shift_correction	off	H5T_C_S1	

No.	Group	Dataset	Dataset Description	Type	1Dim	2Dim	3Dim	4Dim	Compress	Compress Lv.	Chunk1Dim	Chunk2Dim	Chunk3Dim	Chunk4Dim	Attribute	Attribute Value	Attribute type	Attribute Note
1	Geometry_data														Number_of_lines	4800	H5T_STD_I32LE	
2	Geometry_data														Number_of_pixels	4800	H5T_STD_I32LE	
3	Geometry_data														Grid_interval	0.00208333	H5T_IEEE_F32LE	
4	Geometry_data														Grid_interval_unit	deg	H5T_C_S1	
5	Geometry_data														Image_projection	L1B reference grid	H5T_C_S1	
6	Geometry_data														Lower_left_latitude	20.0	H5T_IEEE_F32LE	
7	Geometry_data														Lower_left_longitude	31.9253	H5T_IEEE_F32LE	
8	Geometry_data														Lower_right_latitude	20.0	H5T_IEEE_F32LE	
9	Geometry_data														Lower_right_longitude	42.5671	H5T_IEEE_F32LE	
10	Geometry_data														Upper_left_latitude	30.0	H5T_IEEE_F32LE	
11	Geometry_data														Upper_left_longitude	34.641	H5T_IEEE_F32LE	
12	Geometry_data														Upper_right_latitude	30.0	H5T_IEEE_F32LE	
13	Geometry_data														Upper_right_longitude	46.188	H5T_IEEE_F32LE	
14	Global_attributes														Algorithm_developer	Knut Stamnes (Stevens Institute of Technology)	H5T_C_S1	
15	Global_attributes														Algorithm_version	0.06	H5T_C_S1	
16	Global_attributes														Dataset_description	Mapping of snow and ice cover and sea ice cover	H5T_C_S1	
17	Global_attributes														Parameter_version	100.00	H5T_C_S1	
18	Global_attributes														Product_file_name	GC1SG1_20180429D01D_T0621_L2SG_SICEQ_0100.h5	H5T_C_S1	
19	Global_attributes														Product_level	Level-2	H5T_C_S1	
20	Global_attributes														Product_name	Snow and ice covered extext (SICE)	H5T_C_S1	
21	Global_attributes														Product_version	0100	H5T_C_S1	
22	Global_attributes														Satellite	Global Change Observation Mission - Climate (GCOM-C)	H5T_C_S1	
23	Global_attributes														Sensor	Second-generation Global Imager (SGLI)	H5T_C_S1	
24	Global_attributes														Cloud_mask_algorithm_identification_number	099c	H5T_C_S1	
25	Global_attributes														Image_start_time	20180429 08:12:28.800	H5T_C_S1	
26	Global_attributes														Image_end_time	20180429 08:20:13.200	H5T_C_S1	
27	Global_attributes														Tile_number	0621	H5T_C_S1	
28	Image_data														Number_of_lines	4800	H5T_STD_I32LE	
29	Image_data														Number_of_pixels	4800	H5T_STD_I32LE	
30	Image_data														Grid_interval	0.00208333	H5T_IEEE_F32LE	
31	Image_data														Grid_interval_unit	deg	H5T_C_S1	
32	Image_data														Image_projection	L1B reference grid	H5T_C_S1	
33	Image_data														Lower_left_latitude	20.0	H5T_IEEE_F32LE	
34	Image_data														Lower_left_longitude	31.9253	H5T_IEEE_F32LE	
35	Image_data														Lower_right_latitude	20.0	H5T_IEEE_F32LE	
36	Image_data														Lower_right_longitude	42.5671	H5T_IEEE_F32LE	
37	Image_data														Upper_left_latitude	30.0	H5T_IEEE_F32LE	
38	Image_data														Upper_left_longitude	34.641	H5T_IEEE_F32LE	
39	Image_data														Upper_right_latitude	30.0	H5T_IEEE_F32LE	
40	Image_data														Upper_right_longitude	46.188	H5T_IEEE_F32LE	
41	Image_data	SICE		H5T_STD_U16LE	4800	4800			gzip	4	256	256			Data_description	Bit-0:C1 algorithm process, 1-3:cloudy/clear flag, 4:day/night flag, 5:land/water flag, 6-8:snow/ice flag, 9:cloud shadow flag, 10:sun-glint, 11:radiance saturation, 12-14:missing channel (VN,SW,IR), 15:error	H5T_C_S1	
42	Image_data	SICE		H5T_STD_U16LE	4800	4800			gzip	4	256	256			Error_DN	65535	H5T_STD_I32LE	
43	Image_data	SICE		H5T_STD_U16LE	4800	4800			gzip	4	256	256			Mask_for_statistics	0	H5T_STD_I32LE	
44	Processing_attributes														Ancillary_data_information	ASTGTN2_slp_h21v06__04800_04800_le ASTGTN2_elv_h21v06__04800_04800_le ASTGTN2_dir_h21v06__04800_04800_le	H5T_C_S1	
45	Processing_attributes														Contact_point	JAXA/Earth Observation Research Center (EORC)	H5T_C_S1	
46	Processing_attributes														Input_files		H5T_C_S1	
47	Processing_attributes														Processing_UT	20180923 02:32:38	H5T_C_S1	
48	Processing_attributes														Processing_organization	JAXA/GCOM-C science project	H5T_C_S1	
49	Processing_attributes														Processing_result	Good	H5T_C_S1	

No.	Group	Dataset	Dataset Description	Type	1Dim	2Dim	3Dim	4Dim	Compress	Compress Lv.	Chunk1Dim	Chunk2Dim	Chunk3Dim	Chunk4Dim	Attribute	Attribute Value	Attribute type	Attribute Note
1	Geometry_data														Number_of_lines	4800	H5T_STD_I32LE	
2	Geometry_data														Number_of_pixels	4800	H5T_STD_I32LE	
3	Geometry_data														Grid_interval	0.00208333	H5T_IEEE_F32LE	
4	Geometry_data														Grid_interval_unit	deg	H5T_C_S1	
5	Geometry_data														Image_projection	L1B reference grid	H5T_C_S1	
6	Geometry_data														Lower_left_latitude	20.0	H5T_IEEE_F32LE	
7	Geometry_data														Lower_left_longitude	31.9253	H5T_IEEE_F32LE	
8	Geometry_data														Lower_right_latitude	20.0	H5T_IEEE_F32LE	
9	Geometry_data														Lower_right_longitude	42.5671	H5T_IEEE_F32LE	
10	Geometry_data														Upper_left_latitude	30.0	H5T_IEEE_F32LE	
11	Geometry_data														Upper_left_longitude	34.641	H5T_IEEE_F32LE	
12	Geometry_data														Upper_right_latitude	30.0	H5T_IEEE_F32LE	
13	Geometry_data														Upper_right_longitude	46.188	H5T_IEEE_F32LE	
14	Global_attributes														Algorithm_developer	Knut Stamnes (Stevens Institute of Technology) & Teruo Aoki (Meteorological Research Institute)	H5T_C_S1	
15	Global_attributes														Algorithm_version	0.06	H5T_C_S1	
16	Global_attributes														Dataset_description	Snow and ice properties (SIPR): snow grain size and ice surface temperature	H5T_C_S1	
17	Global_attributes														Parameter_version	102.00	H5T_C_S1	
18	Global_attributes														Product_file_name	GC1SG1_20180429D01D_T0621_L2SG_SIPRQ_0102.h5	H5T_C_S1	
19	Global_attributes														Product_level	Level-2	H5T_C_S1	
20	Global_attributes														Product_name	Snow and ice properties (SIPR)	H5T_C_S1	
21	Global_attributes														Product_version	0102	H5T_C_S1	
22	Global_attributes														Satellite	Global Change Observation Mission - Climate (GCOM-C)	H5T_C_S1	
23	Global_attributes														Sensor	Second-generation Global Imager (SGLI)	H5T_C_S1	
24	Global_attributes														Snow_retrieval_algorithm_identification_number	099c	H5T_C_S1	
25	Global_attributes														Image_start_time	20180429 08:12:28.800	H5T_C_S1	
26	Global_attributes														Image_end_time	20180429 08:20:13.200	H5T_C_S1	
27	Global_attributes														Tile_number	0621	H5T_C_S1	
28	Image_data														Number_of_lines	4800	H5T_STD_I32LE	
29	Image_data														Number_of_pixels	4800	H5T_STD_I32LE	
30	Image_data														Grid_interval	0.00208333	H5T_IEEE_F32LE	
31	Image_data														Grid_interval_unit	deg	H5T_C_S1	
32	Image_data														Image_projection	L1B reference grid	H5T_C_S1	
33	Image_data														Lower_left_latitude	20.0	H5T_IEEE_F32LE	
34	Image_data														Lower_left_longitude	31.9253	H5T_IEEE_F32LE	
35	Image_data														Lower_right_latitude	20.0	H5T_IEEE_F32LE	
36	Image_data														Lower_right_longitude	42.5671	H5T_IEEE_F32LE	
37	Image_data														Upper_left_latitude	30.0	H5T_IEEE_F32LE	
38	Image_data														Upper_left_longitude	34.641	H5T_IEEE_F32LE	
39	Image_data														Upper_right_latitude	30.0	H5T_IEEE_F32LE	
40	Image_data														Upper_right_longitude	46.188	H5T_IEEE_F32LE	
41	Image_data	QA_flag		H5T_STD_U16LE	4800	4800			gzip	4	256	256			Slope	1.0	H5T_IEEE_F32LE	
42	Image_data	QA_flag		H5T_STD_U16LE	4800	4800			gzip	4	256	256			Offset	0.0	H5T_IEEE_F32LE	
43	Image_data	QA_flag		H5T_STD_U16LE	4800	4800			gzip	4	256	256			Unit	no unit	H5T_C_S1	
44	Image_data	QA_flag		H5T_STD_U16LE	4800	4800			gzip	4	256	256			Maximum_valid_DN	65534	H5T_STD_I32LE	
45	Image_data	QA_flag		H5T_STD_U16LE	4800	4800			gzip	4	256	256			Minimum_valid_DN	0	H5T_STD_I32LE	
46	Image_data	QA_flag		H5T_STD_U16LE	4800	4800			gzip	4	256	256			Data_description	Bit-0:no input data, 1:land/water flag 2: cloudy/clear flag, 3:day/night(shadow) flag, 4:snow over land or seaice, 5:snow mixed w/t vegetation or bare ice, 6:melting snow over land or seaice, 7-9:stray light correction (VN,SW,IR), 10:radiance saturation, 11:sun-glint area, 12-14:missing channel(VN,SW,IR), 15:(reserved)	H5T_C_S1	
47	Image_data	QA_flag		H5T_STD_U16LE	4800	4800			gzip	4	256	256			Error_DN	65535	H5T_STD_I32LE	
48	Image_data	SGSL		H5T_STD_U16LE	4800	4800			gzip	4	256	256			Slope	0.08	H5T_IEEE_F32LE	
49	Image_data	SGSL		H5T_STD_U16LE	4800	4800			gzip	4	256	256			Offset	20.0	H5T_IEEE_F32LE	
50	Image_data	SGSL		H5T_STD_U16LE	4800	4800			gzip	4	256	256			Data_description	Snow grain size of shallow layer (SGSL): SGSL = slope*DN + offset	H5T_C_S1	
51	Image_data	SGSL		H5T_STD_U16LE	4800	4800			gzip	4	256	256			Unit	micrometer	H5T_C_S1	
52	Image_data	SGSL		H5T_STD_U16LE	4800	4800			gzip	4	256	256			Maximum_valid_DN	62250	H5T_STD_I32LE	
53	Image_data	SGSL		H5T_STD_U16LE	4800	4800			gzip	4	256	256			Minimum_valid_DN	0	H5T_STD_I32LE	
54	Image_data	SGSL		H5T_STD_U16LE	4800	4800			gzip	4	256	256			Error_DN	65535	H5T_STD_I32LE	
55	Image_data	SGSL		H5T_STD_U16LE	4800	4800			gzip	4	256	256			No_retrieval_DN_(night)	65534	H5T_STD_I32LE	
56	Image_data	SGSL		H5T_STD_U16LE	4800	4800			gzip	4	256	256			No_retrieval_DN_(no_main_VN_SW_channels)	65533	H5T_STD_I32LE	
57	Image_data	SGSL		H5T_STD_U16LE	4800	4800			gzip	4	256	256			No_retrieval_DN_(no_main_IR_channels)	65532	H5T_STD_I32LE	
58	Image_data	SGSL		H5T_STD_U16LE	4800	4800			gzip	4	256	256			No_retrieval_DN_(out_of_parameter_range)	65531	H5T_STD_I32LE	
59	Image_data	SGSL		H5T_STD_U16LE	4800	4800			gzip	4	256	256			Mask_for_statistics	113	H5T_STD_I32LE	
60	Image_data	SIST		H5T_STD_U16LE	4800	4800			gzip	4	256	256			Slope	0.0005525	H5T_IEEE_F32LE	
61	Image_data	SIST		H5T_STD_U16LE	4800	4800			gzip	4	256	256			Offset	240.0	H5T_IEEE_F32LE	
62	Image_data	SIST		H5T_STD_U16LE	4800	4800			gzip	4	256	256			Data_description	Snow and ice surface temperature based on a model snow (SIST): SIST = slope*DN + offset	H5T_C_S1	
63	Image_data	SIST		H5T_STD_U16LE	4800	4800			gzip	4	256	256			Unit	kelvin	H5T_C_S1	
64	Image_data	SIST		H5T_STD_U16LE	4800	4800			gzip	4	256	256			Maximum_valid_DN	59999	H5T_STD_I32LE	
65	Image_data	SIST		H5T_STD_U16LE	4800	4800			gzip	4	256	256			Minimum_valid_DN	0	H5T_STD_I32LE	
66	Image_data	SIST		H5T_STD_U16LE	4800	4800			gzip	4	256	256			Error_DN	65535	H5T_STD_I32LE	
67	Image_data	SIST		H5T_STD_U16LE	4800	4800			gzip	4	256	256			No_retrieval_DN_(night)	65534	H5T_STD_I32LE	
68	Image_data	SIST		H5T_STD_U16LE	4800	4800			gzip	4	256	256			No_retrieval_DN_(no_main_VN_SW_channels)	65533	H5T_STD_I32LE	
69	Image_data	SIST		H5T_STD_U16LE	4800	4800			gzip	4	256	256			No_retrieval_DN_(no_main_IR_channels)	65532	H5T_STD_I32LE	
70	Image_data	SIST		H5T_STD_U16LE	4800	4800			gzip	4	256	256			No_retrieval_DN_(out_of_parameter_range)	65531	H5T_STD_I32LE	
71	Image_data	SIST		H5T_STD_U16LE	4800	4800			gzip	4	256	256			Mask_for_statistics	113	H5T_STD_I32LE	
72	Processing_attributes														Ancillary_data_information	ASTGTM2_elv_h21v06__04800_04800_le ASTGTM2_elv_h21v06__04800_04800_le ASTGTM2_dir_h21v06__04800_04800_le	H5T_C_S1	
73	Processing_attributes														Contact_point	JAXA/Earth Observation Research Center (EORC)	H5T_C_S1	
74	Processing_attributes														Input_files		H5T_C_S1	
75	Processing_attributes														Processing_UT	20180923 02:42:40	H5T_C_S1	
76	Processing_attributes														Processing_organization	JAXA/GCOM-C science project	H5T_C_S1	
77	Processing_attributes														Processing_result	Good	H5T_C_S1	

No.	Group	Dataset	Dataset Description	Type	1Dim	2Dim	3Dim	4Dim	Compress	Compress Lv.	Chunk1Dim	Chunk2Dim	Chunk3Dim	Chunk4Dim	Attribute	Attribute Value	Attribute type	Attribute Note
1	Geometry_data														Grid_interval	0.00208333	H5T_IEEE_F32LE	
2	Geometry_data														Grid_interval_unit	deg	H5T_C_S1	
3	Geometry_data														Image_projection	EQA (sinusoidal equal area) projection from 0-deg longitude	H5T_C_S1	
4	Geometry_data														Number_of_pixels	4800	H5T_STD_I32LE	
5	Geometry_data														Number_of_lines	4800	H5T_STD_I32LE	
6	Geometry_data														Upper_left_longitude	34.641	H5T_IEEE_F32LE	
7	Geometry_data														Upper_left_latitude	30.0	H5T_IEEE_F32LE	
8	Geometry_data														Upper_right_longitude	46.188	H5T_IEEE_F32LE	
9	Geometry_data														Upper_right_latitude	30.0	H5T_IEEE_F32LE	
10	Geometry_data														Lower_left_longitude	31.9253	H5T_IEEE_F32LE	
11	Geometry_data														Lower_left_latitude	20.0	H5T_IEEE_F32LE	
12	Geometry_data														Lower_right_longitude	42.5671	H5T_IEEE_F32LE	
13	Geometry_data														Lower_right_latitude	20.0	H5T_IEEE_F32LE	
14	Global_attributes														Algorithm_developer	EVI,NDVI-Japan Aerospace Exploration Agency (JAXA); SDI-Masao Moriyama (Nagasaki University)	H5T_C_S1	
15	Global_attributes														Algorithm_version	0.22	H5T_C_S1	
16	Global_attributes														Dataset_description	Vegetation Indices (VGI)	H5T_C_S1	
17	Global_attributes														Image_center_time	20180429 08:16:24.601	H5T_C_S1	
18	Global_attributes														Image_end_time	20180429 08:18:03.602	H5T_C_S1	
19	Global_attributes														Image_start_time	20180429 08:14:45.601	H5T_C_S1	
20	Global_attributes														Parameter_version	102.00	H5T_C_S1	
21	Global_attributes														Product_file_name	GC1SG1_20180429D01D_T0621_L2SG_VGI_Q_0102.h5	H5T_C_S1	
22	Global_attributes														Product_level	Level-2	H5T_C_S1	
23	Global_attributes														Product_name	VGI	H5T_C_S1	
24	Global_attributes														Product_version	0102	H5T_C_S1	
25	Global_attributes														Satellite	Global Change Observation Mission - Climate (GCOM-C)	H5T_C_S1	
26	Global_attributes														Sensor	Second-generation Global Imager (SGLI)	H5T_C_S1	
27	Global_attributes														Tile_number	0621	H5T_C_S1	
28	Image_data														Grid_interval	0.00208333	H5T_IEEE_F32LE	
29	Image_data														Grid_interval_unit	deg	H5T_C_S1	
30	Image_data														Image_projection	EQA (sinusoidal equal area) projection from 0-deg longitude	H5T_C_S1	
31	Image_data														Number_of_pixels	4800	H5T_STD_I32LE	
32	Image_data														Number_of_lines	4800	H5T_STD_I32LE	
33	Image_data	EVI		H5T_STD_U16LE	4800	4800			gzip	4	256	256			Error_DN	65535	H5T_STD_I32LE	
34	Image_data	EVI		H5T_STD_U16LE	4800	4800			gzip	4	256	256			Minimum_valid_DN	0	H5T_STD_I32LE	
35	Image_data	EVI		H5T_STD_U16LE	4800	4800			gzip	4	256	256			Maximum_valid_DN	30000	H5T_STD_I32LE	
36	Image_data	EVI		H5T_STD_U16LE	4800	4800			gzip	4	256	256			Slope	0.0001	H5T_IEEE_F32LE	
37	Image_data	EVI		H5T_STD_U16LE	4800	4800			gzip	4	256	256			Offset	-1.0	H5T_IEEE_F32LE	
38	Image_data	EVI		H5T_STD_U16LE	4800	4800			gzip	4	256	256			Spatial_resolution	0.00208333	H5T_IEEE_F32LE	
39	Image_data	EVI		H5T_STD_U16LE	4800	4800			gzip	4	256	256			Data_description	Enhanced Vegetation Index (EVI)	H5T_C_S1	
40	Image_data	EVI		H5T_STD_U16LE	4800	4800			gzip	4	256	256			Unit	NA	H5T_C_S1	
41	Image_data	EVI		H5T_STD_U16LE	4800	4800			gzip	4	256	256			Spatial_resolution_unit	degree	H5T_C_S1	
42	Image_data	EVI		H5T_STD_U16LE	4800	4800			gzip	4	256	256			Mask_for_statistics	5641	H5T_STD_U16LE	
43	Image_data	NDVI		H5T_STD_U16LE	4800	4800			gzip	4	256	256			Error_DN	65535	H5T_STD_I32LE	
44	Image_data	NDVI		H5T_STD_U16LE	4800	4800			gzip	4	256	256			Minimum_valid_DN	0	H5T_STD_I32LE	
45	Image_data	NDVI		H5T_STD_U16LE	4800	4800			gzip	4	256	256			Maximum_valid_DN	20000	H5T_STD_I32LE	
46	Image_data	NDVI		H5T_STD_U16LE	4800	4800			gzip	4	256	256			Slope	0.0001	H5T_IEEE_F32LE	
47	Image_data	NDVI		H5T_STD_U16LE	4800	4800			gzip	4	256	256			Offset	-1.0	H5T_IEEE_F32LE	
48	Image_data	NDVI		H5T_STD_U16LE	4800	4800			gzip	4	256	256			Spatial_resolution	0.00208333	H5T_IEEE_F32LE	
49	Image_data	NDVI		H5T_STD_U16LE	4800	4800			gzip	4	256	256			Data_description	Normalized Difference Vegetation Index (NDVI)	H5T_C_S1	
50	Image_data	NDVI		H5T_STD_U16LE	4800	4800			gzip	4	256	256			Unit	NA	H5T_C_S1	
51	Image_data	NDVI		H5T_STD_U16LE	4800	4800			gzip	4	256	256			Spatial_resolution_unit	degree	H5T_C_S1	
52	Image_data	NDVI		H5T_STD_U16LE	4800	4800			gzip	4	256	256			Mask_for_statistics	1033	H5T_STD_U16LE	
53	Image_data	QA_flag		H5T_STD_U16LE	4800	4800			gzip	4	256	256			Error_DN	65535	H5T_STD_I32LE	
54	Image_data	QA_flag		H5T_STD_U16LE	4800	4800			gzip	4	256	256			Maximum_valid_DN	65534	H5T_STD_I32LE	
55	Image_data	QA_flag		H5T_STD_U16LE	4800	4800			gzip	4	256	256			Slope	1.0	H5T_IEEE_F32LE	
56	Image_data	QA_flag		H5T_STD_U16LE	4800	4800			gzip	4	256	256			Offset	0.0	H5T_IEEE_F32LE	
57	Image_data	QA_flag		H5T_STD_U16LE	4800	4800			gzip	4	256	256			Spatial_resolution	0.00208333	H5T_IEEE_F32LE	
58	Image_data	QA_flag		H5T_STD_U16LE	4800	4800			gzip	4	256	256			Data_description	Bit00: no data; Bit01: land/water; Bit02: mixed with land/water; Bit03: cloud; Bit04: probably cloud; Bit05: snow or ice; Bit06: no data for EVI; Bit07: no data for SDI; Bit08: bad input for SW; Bit09: bad input for VN; Bit10: solar zenith angle >70; Bit11: sensor zenith angle >45; Bit12: EVI <-0.2 or EVI >1.0; Bit13: large incident angle; Bit14: small NDVI; Bit15: anti solar side	H5T_C_S1	
59	Image_data	QA_flag		H5T_STD_U16LE	4800	4800			gzip	4	256	256			Unit	NA	H5T_C_S1	
60	Image_data	QA_flag		H5T_STD_U16LE	4800	4800			gzip	4	256	256			Spatial_resolution_unit	degree	H5T_C_S1	
61	Image_data	QA_flag		H5T_STD_U16LE	4800	4800			gzip	4	256	256			Minimum_valid_DN	0	H5T_STD_I32LE	
62	Image_data	SDI		H5T_STD_U16LE	4800	4800			gzip	4	256	256			Error_DN	65535	H5T_STD_I32LE	
63	Image_data	SDI		H5T_STD_U16LE	4800	4800			gzip	4	256	256			Minimum_valid_DN	0	H5T_STD_I32LE	
64	Image_data	SDI		H5T_STD_U16LE	4800	4800			gzip	4	256	256			Maximum_valid_DN	10000	H5T_STD_I32LE	
65	Image_data	SDI		H5T_STD_U16LE	4800	4800			gzip	4	256	256			Slope	1.0	H5T_IEEE_F32LE	
66	Image_data	SDI		H5T_STD_U16LE	4800	4800			gzip	4	256	256			Offset	0.0	H5T_IEEE_F32LE	
67	Image_data	SDI		H5T_STD_U16LE	4800	4800			gzip	4	256	256			Spatial_resolution	0.00208333	H5T_IEEE_F32LE	
68	Image_data	SDI		H5T_STD_U16LE	4800	4800			gzip	4	256	256			Data_description	Shadow Index (SI)	H5T_C_S1	
69	Image_data	SDI		H5T_STD_U16LE	4800	4800			gzip	4	256	256			Unit	NA	H5T_C_S1	
70	Image_data	SDI		H5T_STD_U16LE	4800	4800			gzip	4	256	256			Spatial_resolution_unit	degree	H5T_C_S1	
71	Image_data	SDI		H5T_STD_U16LE	4800	4800			gzip	4	256	256			Mask_for_statistics	393	H5T_STD_U16LE	
72	Level_1_attributes														Geometric_calibration	Original	H5T_C_S1	
73	Level_1_attributes														Operation_mode	OBD	H5T_C_S1	
74	Level_1_attributes														Radiometric_calibration	Original	H5T_C_S1	
75	Processing_attributes														Ancillary_data_information	NA	H5T_C_S1	
76	Processing_attributes														Contact_point	JAXA/Earth Observation Research Center (EORC)	H5T_C_S1	
77	Processing_attributes														Input_files		H5T_C_S1	
78	Processing_attributes														Processing_UT	20180923 03:36:48	H5T_C_S1	
79	Processing_attributes														Processing_organization	JAXA/GCOM-C science project	H5T_C_S1	
80	Processing_attributes														Processing_result	Good	H5T_C_S1	
81	Processing_attributes														DEM_data	ASTER Global Elevation Model v002 (ASTGTM2)	H5T_C_S1	

No.	Group	Dataset	Dataset Description	Type	1Dim	2Dim	3Dim	4Dim	Compress	Compress Lv.	Chunk1Dim	Chunk2Dim	Chunk3Dim	Chunk4Dim	Attribute	Attribute Value	Attribute type	Attribute Note
1	Geometry_data														Grid_interval	0.0416667	H5T_IEEE_F32LE	
2	Geometry_data														Image_projection	EQA (sinusoidal equal area) projection from 0-deg longitude	H5T_C_S1	
3	Geometry_data														Lower_left_latitude	-90.0	H5T_IEEE_F32LE	
4	Geometry_data														Lower_left_longitude	-180.0	H5T_IEEE_F32LE	
5	Geometry_data														Lower_right_latitude	-90.0	H5T_IEEE_F32LE	
6	Geometry_data														Lower_right_longitude	180.0	H5T_IEEE_F32LE	
7	Geometry_data														Number_of_lines	4320	H5T_STD_I32LE	
8	Geometry_data														Number_of_pixels	8640	H5T_STD_I32LE	
9	Geometry_data														Upper_left_latitude	90.0	H5T_IEEE_F32LE	
10	Geometry_data														Upper_left_longitude	-180.0	H5T_IEEE_F32LE	
11	Geometry_data														Upper_right_latitude	90.0	H5T_IEEE_F32LE	
12	Geometry_data														Upper_right_longitude	180.0	H5T_IEEE_F32LE	
13	Geometry_data	Obs_time		H5T_STD_I16LE	4320	8640			gzip	4	256	256			Data_description	Observation time (hour)	H5T_C_S1	
14	Geometry_data	Obs_time		H5T_STD_I16LE	4320	8640			gzip	4	256	256			Error_DN	-32768	H5T_STD_I32LE	
15	Geometry_data	Obs_time		H5T_STD_I16LE	4320	8640			gzip	4	256	256			Maximum_valid_DN	32767	H5T_STD_I32LE	
16	Geometry_data	Obs_time		H5T_STD_I16LE	4320	8640			gzip	4	256	256			Minimum_valid_DN	-32767	H5T_STD_I32LE	
17	Geometry_data	Obs_time		H5T_STD_I16LE	4320	8640			gzip	4	256	256			Offset	0.0	H5T_IEEE_F32LE	
18	Geometry_data	Obs_time		H5T_STD_I16LE	4320	8640			gzip	4	256	256			Resampling_interval	0	H5T_STD_I32LE	
19	Geometry_data	Obs_time		H5T_STD_I16LE	4320	8640			gzip	4	256	256			Resampling_interval_unit	pixel	H5T_C_S1	
20	Geometry_data	Obs_time		H5T_STD_I16LE	4320	8640			gzip	4	256	256			Slope	0.001	H5T_IEEE_F32LE	
21	Geometry_data	Obs_time		H5T_STD_I16LE	4320	8640			gzip	4	256	256			Unit	hour	H5T_C_S1	
22	Global_attributes														Product_file_name	GC1SG1_20180430D01D_A0000_L2SG_ARNPF_0109.h5	H5T_C_S1	
23	Global_attributes														Sensor	Second-generation Global Imager (SGLI)	H5T_C_S1	
24	Global_attributes														Algorithm_developer	Japan Aerospace Exploration Agency (JAXA)	H5T_C_S1	
25	Global_attributes														Dataset_description	Aerosol properties by non-polarized bands	H5T_C_S1	
26	Global_attributes														Product_name	Aerosol properties by non-polarized bands	H5T_C_S1	
27	Global_attributes														Product_version	0109	H5T_C_S1	
28	Global_attributes														Satellite	Global Change Observation Mission - Climate (GCOM-C)	H5T_C_S1	
29	Global_attributes														Product_level	Level-2	H5T_C_S1	
30	Global_attributes														Image_start_time	20180430 00:47:42.000	H5T_C_S1	
31	Global_attributes														Image_end_time	20180430 23:31:04.805	H5T_C_S1	
32	Global_attributes														Algorithm_version	0.00	H5T_C_S1	
33	Global_attributes														Parameter_version	109.00	H5T_C_S1	
34	Global_attributes														Tile_number	0000	H5T_C_S1	
35	Image_data														Grid_interval	0.0416667	H5T_IEEE_F32LE	
36	Image_data														Image_projection	EQA (sinusoidal equal area) projection from 0-deg longitude	H5T_C_S1	
37	Image_data														Lower_left_latitude	-90.0	H5T_IEEE_F32LE	
38	Image_data														Lower_left_longitude	-180.0	H5T_IEEE_F32LE	
39	Image_data														Lower_right_latitude	-90.0	H5T_IEEE_F32LE	
40	Image_data														Lower_right_longitude	180.0	H5T_IEEE_F32LE	
41	Image_data														Number_of_lines	4320	H5T_STD_I32LE	
42	Image_data														Number_of_pixels	8640	H5T_STD_I32LE	
43	Image_data														Upper_left_latitude	90.0	H5T_IEEE_F32LE	
44	Image_data														Upper_left_longitude	-180.0	H5T_IEEE_F32LE	
45	Image_data														Upper_right_latitude	90.0	H5T_IEEE_F32LE	
46	Image_data														Upper_right_longitude	180.0	H5T_IEEE_F32LE	
47	Image_data	ARAE_land		H5T_STD_U16LE	4320	8640			gzip	4	256	256			Data_description	Angstrom Exponent over Land at 500 nm and 380 nm | VAL=DN*Slope+Offset	H5T_C_S1	
48	Image_data	ARAE_land		H5T_STD_U16LE	4320	8640			gzip	4	256	256			Error_DN	65535	H5T_STD_I32LE	
49	Image_data	ARAE_land		H5T_STD_U16LE	4320	8640			gzip	4	256	256			Maximum_valid_DN	2500	H5T_STD_I32LE	
50	Image_data	ARAE_land		H5T_STD_U16LE	4320	8640			gzip	4	256	256			Minimum_valid_DN	0	H5T_STD_I32LE	
51	Image_data	ARAE_land		H5T_STD_U16LE	4320	8640			gzip	4	256	256			Offset	-0.5	H5T_IEEE_F32LE	
52	Image_data	ARAE_land		H5T_STD_U16LE	4320	8640			gzip	4	256	256			Spatial_resolution	0.0416667	H5T_IEEE_F32LE	
53	Image_data	ARAE_land		H5T_STD_U16LE	4320	8640			gzip	4	256	256			Spatial_resolution_unit	degree	H5T_C_S1	
54	Image_data	ARAE_land		H5T_STD_U16LE	4320	8640			gzip	4	256	256			Slope	0.001	H5T_IEEE_F32LE	
55	Image_data	ARAE_land		H5T_STD_U16LE	4320	8640			gzip	4	256	256			Unit	Dimensionless	H5T_C_S1	
56	Image_data	ARAE_land		H5T_STD_U16LE	4320	8640			gzip	4	256	256			Mask_for_statistics	64	H5T_STD_I32LE	
57	Image_data	ARAE_ocean		H5T_STD_U16LE	4320	8640			gzip	4	256	256			Data_description	Angstrom Exponent over Ocean at 500 nm and 865 nm | VAL=DN*Slope+Offset	H5T_C_S1	
58	Image_data	ARAE_ocean		H5T_STD_U16LE	4320	8640			gzip	4	256	256			Error_DN	65535	H5T_STD_I32LE	
59	Image_data	ARAE_ocean		H5T_STD_U16LE	4320	8640			gzip	4	256	256			Maximum_valid_DN	2500	H5T_STD_I32LE	
60	Image_data	ARAE_ocean		H5T_STD_U16LE	4320	8640			gzip	4	256	256			Minimum_valid_DN	0	H5T_STD_I32LE	
61	Image_data	ARAE_ocean		H5T_STD_U16LE	4320	8640			gzip	4	256	256			Offset	-0.5	H5T_IEEE_F32LE	
62	Image_data	ARAE_ocean		H5T_STD_U16LE	4320	8640			gzip	4	256	256			Spatial_resolution	0.0416667	H5T_IEEE_F32LE	
63	Image_data	ARAE_ocean		H5T_STD_U16LE	4320	8640			gzip	4	256	256			Spatial_resolution_unit	degree	H5T_C_S1	
64	Image_data	ARAE_ocean		H5T_STD_U16LE	4320	8640			gzip	4	256	256			Slope	0.001	H5T_IEEE_F32LE	
65	Image_data	ARAE_ocean		H5T_STD_U16LE	4320	8640			gzip	4	256	256			Unit	Dimensionless	H5T_C_S1	
66	Image_data	ARAE_ocean		H5T_STD_U16LE	4320	8640			gzip	4	256	256			Mask_for_statistics	64	H5T_STD_I32LE	
67	Image_data	AROT_land		H5T_STD_U16LE	4320	8640			gzip	4	256	256			Data_description	Aerosol Optical Thickness over Land at 500 nm | VAL=DN*Slope+Offset	H5T_C_S1	
68	Image_data	AROT_land		H5T_STD_U16LE	4320	8640			gzip	4	256	256			Error_DN	65535	H5T_STD_I32LE	
69	Image_data	AROT_land		H5T_STD_U16LE	4320	8640			gzip	4	256	256			Maximum_valid_DN	5000	H5T_STD_I32LE	
70	Image_data	AROT_land		H5T_STD_U16LE	4320	8640			gzip	4	256	256			Minimum_valid_DN	0	H5T_STD_I32LE	
71	Image_data	AROT_land		H5T_STD_U16LE	4320	8640			gzip	4	256	256			Offset	0.0	H5T_IEEE_F32LE	
72	Image_data	AROT_land		H5T_STD_U16LE	4320	8640			gzip	4	256	256			Spatial_resolution	0.0416667	H5T_IEEE_F32LE	
73	Image_data	AROT_land		H5T_STD_U16LE	4320	8640			gzip	4	256	256			Spatial_resolution_unit	degree	H5T_C_S1	
74	Image_data	AROT_land		H5T_STD_U16LE	4320	8640			gzip	4	256	256			Slope	0.001	H5T_IEEE_F32LE	
75	Image_data	AROT_land		H5T_STD_U16LE	4320	8640			gzip	4	256	256			Unit	Dimensionless	H5T_C_S1	
76	Image_data	AROT_land		H5T_STD_U16LE	4320	8640			gzip	4	256	256			Mask_for_statistics	16	H5T_STD_I32LE	
77	Image_data	AROT_ocean		H5T_STD_U16LE	4320	8640			gzip	4	256	256			Data_description	Aerosol Optical Thickness over Ocean at 500 nm | VAL=DN*Slope+Offset	H5T_C_S1	
78	Image_data	AROT_ocean		H5T_STD_U16LE	4320	8640			gzip	4	256	256			Error_DN	65535	H5T_STD_I32LE	
79	Image_data	AROT_ocean		H5T_STD_U16LE	4320	8640			gzip	4	256	256			Maximum_valid_DN	5000	H5T_STD_I32LE	
80	Image_data	AROT_ocean		H5T_STD_U16LE	4320	8640			gzip	4	256	256			Minimum_valid_DN	0	H5T_STD_I32LE	
81	Image_data	AROT_ocean		H5T_STD_U16LE	4320	8640			gzip	4	256	256			Offset	0.0	H5T_IEEE_F32LE	
82	Image_data	AROT_ocean		H5T_STD_U16LE	4320	8640			gzip	4	256	256			Spatial_resolution	0.0416667	H5T_IEEE_F32LE	
83	Image_data	AROT_ocean		H5T_STD_U16LE	4320	8640			gzip	4	256	256			Spatial_resolution_unit	degree	H5T_C_S1	
84	Image_data	AROT_ocean		H5T_STD_U16LE	4320	8640			gzip	4	256	256			Slope	0.001	H5T_IEEE_F32LE	
85	Image_data	AROT_ocean		H5T_STD_U16LE	4320	8640			gzip	4	256	256			Unit	Dimensionless	H5T_C_S1	
86	Image_data	AROT_ocean		H5T_STD_U16LE	4320	8640			gzip	4	256	256			Mask_for_statistics	16	H5T_STD_I32LE	
87	Image_data	ARSSA_land		H5T_STD_U16LE	4320	8640			gzip	4	256	256			Data_description	Single Scattering Albedo over Land at 380 nm | VAL=DN*Slope+Offset	H5T_C_S1	
88	Image_data	ARSSA_land		H5T_STD_U16LE	4320	8640			gzip	4	256	256			Error_DN	65535	H5T_STD_I32LE	
89	Image_data	ARSSA_land		H5T_STD_U16LE	4320	8640			gzip	4	256	256			Maximum_valid_DN	1000	H5T_STD_I32LE	
90	Image_data	ARSSA_land		H5T_STD_U16LE	4320	8640			gzip	4	256	256			Minimum_valid_DN	0	H5T_STD_I32LE	
91	Image_data	ARSSA_land		H5T_STD_U16LE	4320	8640			gzip	4	256	256			Offset	0.0	H5T_IEEE_F32LE	
92	Image_data	ARSSA_land		H5T_STD_U16LE	4320	8640			gzip	4	256	256			Spatial_resolution	0.0416667	H5T_IEEE_F32LE	
93	Image_data	ARSSA_land		H5T_STD_U16LE	4320	8640			gzip	4	256	256			Spatial_resolution_unit	degree	H5T_C_S1	
94	Image_data	ARSSA_land		H5T_STD_U16LE	4320	8640			gzip	4	256	256			Slope	0.001	H5T_IEEE_F32LE	
95	Image_data	ARSSA_land		H5T_STD_U16LE	4320	8640			gzip	4	256	256			Unit	Dimensionless	H5T_C_S1	
96	Image_data	ARSSA_land		H5T_STD_U16LE	4320	8640			gzip	4	256	256			Mask_for_statistics	256	H5T_STD_I32LE	
97	Image_data	QA_flag		H5T_STD_U16LE	4320	8640			gzip	4	256	256			Data_description	QA flag | (0) Data Availability: 0=Available, 1=Not Available; (1) Land / Water Flag: 0=Water, 1=Land; (2) Coastal Flag: 0=No, 1=Yes; (3) Cloud Flag: 0=Clear, 1=Cloudy; (5,4) Aerosol Optical Thickness Confidence Flag: 00=Very Good; 01=Good, 10=Marginal, 11=No Condidence or Fill; (7,6) Angstrom Exponent Confidence Flag: 00=Very Good; 01=Good, 10=Marginal, 11=No Condidence or Fill; (9,8) Aerosol Single Scattering Albedo Confidence Flag: 00=Very Good; 01=Good, 10=Marginal, 11=No Condidence or Fill; (10) Sunglint Flag: 0=No, 1=Yes; (11) Turbid Water Flag: 0=No, 1=Yes; (12) Horizontal Inhomogeneity Flag: 0=No, 1=Yes; (13) Surface Reflectance Confidence Flag: 0=Good, 1=No confidence; (15,14) Spare	H5T_C_S1	
98	Image_data	QA_flag		H5T_STD_U16LE	4320	8640			gzip	4	256	256			Error_DN	0	H5T_STD_I32LE	
99	Image_data	QA_flag		H5T_STD_U16LE	4320	8640			gzip	4	256	256			Maximum_valid_DN	65535	H5T_STD_I32LE	
100	Image_data	QA_flag		H5T_STD_U16LE	4320	8640			gzip	4	256	256			Minimum_valid_DN	0	H5T_STD_I32LE	
101	Image_data	QA_flag		H5T_STD_U16LE	4320	8640			gzip	4	256	256			Offset	0.0	H5T_IEEE_F32LE	
102	Image_data	QA_flag		H5T_STD_U16LE	4320	8640			gzip	4	256	256			Spatial_resolution	0.0416667	H5T_IEEE_F32LE	
103	Image_data	QA_flag		H5T_STD_U16LE	4320	8640			gzip	4	256	256			Spatial_resolution_unit	degree	H5T_C_S1	
104	Image_data	QA_flag		H5T_STD_U16LE	4320	8640			gzip	4	256	256			Slope	1.0	H5T_IEEE_F32LE	
105	Image_data	QA_flag		H5T_STD_U16LE	4320	8640			gzip	4	256	256			Unit	Dimensionless	H5T_C_S1	
106	Level_1_attributes														Operation_mode	OBD	H5T_C_S1	
107	Level_1_attributes														Radiometric_calibration	Original	H5T_C_S1	
108	Level_1_attributes														Geometric_calibration	Original	H5T_C_S1	
109	Processing_attributes														Contact_point	JAXA/Earth Observation Research Center (EORC)	H5T_C_S1	
110	Processing_attributes														Input_files		H5T_C_S1	
111	Processing_attributes														Processing_organization	JAXA/GCOM-C science project	H5T_C_S1	
112	Processing_attributes														Processing_UT	20180924 10:49:15	H5T_C_S1	
113	Processing_attributes														Processing_result	Good	H5T_C_S1	

No.	Group	Dataset	Dataset Description	Type	1Dim	2Dim	3Dim	4Dim	Compress	Compress Lv.	Chunk1Dim	Chunk2Dim	Chunk3Dim	Chunk4Dim	Attribute	Attribute Value	Attribute type	Attribute Note
114	Processing_attributes														Ancillary_data_information	LWF:"GC1SG1_20180430D01D_A0000_L2SG_LCLRF_0102.h5";DEM:"ASTGTM2_elv_N90E000_07200_03601_le";OZN:"OZONE20180425.omi_le";ALB:,"GC1SG1_20180401D01M_D0000_3MSG_RV01F_0101.h5","GC1SG1_20180401D01M_D0000_3MSG_RV02F_0101.h5","GC1SG1_20180401D01M_D0000_3MSG_RV03F_0101.h5","GC1SG1_20180401D01M_D0000_3MSG_RV05F_0101.h5","GC1SG1_20180401D01M_D0000_3MSG_RV08F_0101.h5","GC1SG1_20180401D01M_D0000_3MSG_RV09F_0101.h5","GC1SG1_20180401D01M_D0000_3MSG_RV11F_0101.h5","GC1SG1_20180401D01M_D0000_3MSG_RV11F_0101.h5","GC1SG1_20180401D01M_D0000_3MSG_RS01F_0101.h5","GC1SG1_20180401D01M_D0000_3MSG_RS03F_0101.h5","GC1SG1_20180401D01M_D0000_3MSG_RS04F_0101.h5";OBJ:,"GGLA_20180430000000.Psea","GGLA_20180430000000.U","GGLA_20180430000000.V","GGLA_20180430000000.PTW","GGLA_20180430000000.Z";	H5T_C_S1	

No.	Group	Dataset	Dataset Description	Type	1Dim	2Dim	3Dim	4Dim	Compress	Compress Lv.	Chunk1Dim	Chunk2Dim	Chunk3Dim	Chunk4Dim	Attribute	Attribute Value	Attribute type	Attribute Note
1	Geometry_data														Grid_interval	0.0416667	H5T_IEEE_F32LE	
2	Geometry_data														Grid_interval_unit	deg	H5T_C_S1	
3	Geometry_data														Image_projection	EQA (sinusoidal equal area) projection from 0-deg longitude	H5T_C_S1	
4	Geometry_data														Lower_left_latitude	-90.0	H5T_IEEE_F32LE	
5	Geometry_data														Lower_left_longitude	-180.0	H5T_IEEE_F32LE	
6	Geometry_data														Lower_right_latitude	-90.0	H5T_IEEE_F32LE	
7	Geometry_data														Lower_right_longitude	180.0	H5T_IEEE_F32LE	
8	Geometry_data														Number_of_lines	4320	H5T_STD_I32LE	
9	Geometry_data														Number_of_pixels	8640	H5T_STD_I32LE	
10	Geometry_data														Upper_left_latitude	90.0	H5T_IEEE_F32LE	
11	Geometry_data														Upper_left_longitude	-180.0	H5T_IEEE_F32LE	
12	Geometry_data														Upper_right_latitude	90.0	H5T_IEEE_F32LE	
13	Geometry_data														Upper_right_longitude	180.0	H5T_IEEE_F32LE	
14	Geometry_data	Obs_time_PL		H5T_STD_U16LE	4320	8640			gzip	4	256	256			Error_DN	-32768	H5T_STD_I16LE	
15	Geometry_data	Obs_time_PL		H5T_STD_U16LE	4320	8640			gzip	4	256	256			Data_description	Observation time of polarization telescope	H5T_C_S1	
16	Geometry_data	Obs_time_PL		H5T_STD_U16LE	4320	8640			gzip	4	256	256			Maximum_valid_DN	32767	H5T_STD_I16LE	
17	Geometry_data	Obs_time_PL		H5T_STD_U16LE	4320	8640			gzip	4	256	256			Minimum_valid_DN	-32767	H5T_STD_I16LE	
18	Geometry_data	Obs_time_PL		H5T_STD_U16LE	4320	8640			gzip	4	256	256			Offset	0.0	H5T_IEEE_F32LE	
19	Geometry_data	Obs_time_PL		H5T_STD_U16LE	4320	8640			gzip	4	256	256			Resampling_interval	1	H5T_STD_I16LE	
20	Geometry_data	Obs_time_PL		H5T_STD_U16LE	4320	8640			gzip	4	256	256			Resampling_interval_unit	NA	H5T_C_S1	
21	Geometry_data	Obs_time_PL		H5T_STD_U16LE	4320	8640			gzip	4	256	256			Slope	0.001	H5T_IEEE_F32LE	
22	Geometry_data	Obs_time_PL		H5T_STD_U16LE	4320	8640			gzip	4	256	256			Unit	hour	H5T_C_S1	
23	Global_attributes														Algorithm_developer	Japan Aerospace Exploration Agency (JAXA)	H5T_C_S1	
24	Global_attributes														Algorithm_version	0.70	H5T_C_S1	
25	Global_attributes														Dataset_description	Japan Aerospace Exploration Agency (JAXA)	H5T_C_S1	
26	Global_attributes														Parameter_version	105.00	H5T_C_S1	
27	Global_attributes														Product_file_name	GC1SG1_20180430D01D_A0000_L2SG_ARPLF_0105.h5	H5T_C_S1	
28	Global_attributes														Product_level	Level-2	H5T_C_S1	
29	Global_attributes														Product_name	Aerosol properties by polarized bands	H5T_C_S1	
30	Global_attributes														Product_version	0105	H5T_C_S1	
31	Global_attributes														Satellite	Global Change Observation Mission - Climate (GCOM-C)	H5T_C_S1	
32	Global_attributes														Sensor	Second-generation Global Imager (SGLI)	H5T_C_S1	
33	Global_attributes														Image_start_time	20180430 00:47:42.000	H5T_C_S1	
34	Global_attributes														Image_end_time	20180430 23:31:04.805	H5T_C_S1	
35	Image_data														Grid_interval	0.0416667	H5T_IEEE_F32LE	
36	Image_data														Grid_interval_unit	deg	H5T_C_S1	
37	Image_data														Image_projection	EQA (sinusoidal equal area) projection from 0-deg longitude	H5T_C_S1	
38	Image_data														Number_of_lines	4320	H5T_STD_I32LE	
39	Image_data														Number_of_pixels	8640	H5T_STD_I32LE	
40	Image_data	ARAE_pol_land		H5T_STD_U16LE	4320	8640			gzip	4	256	256			Data_description	Aerosol_Angstrom_Exponent	H5T_C_S1	
41	Image_data	ARAE_pol_land		H5T_STD_U16LE	4320	8640			gzip	4	256	256			Slope	0.0001	H5T_IEEE_F32LE	
42	Image_data	ARAE_pol_land		H5T_STD_U16LE	4320	8640			gzip	4	256	256			Offset	-1.0	H5T_IEEE_F32LE	
43	Image_data	ARAE_pol_land		H5T_STD_U16LE	4320	8640			gzip	4	256	256			Spatial_resolution	0.0416667	H5T_IEEE_F32LE	
44	Image_data	ARAE_pol_land		H5T_STD_U16LE	4320	8640			gzip	4	256	256			Minimum_valid_DN	0	H5T_STD_U16LE	
45	Image_data	ARAE_pol_land		H5T_STD_U16LE	4320	8640			gzip	4	256	256			Maximum_valid_DN	32767	H5T_STD_U16LE	
46	Image_data	ARAE_pol_land		H5T_STD_U16LE	4320	8640			gzip	4	256	256			Error_DN	65535	H5T_STD_U16LE	
47	Image_data	ARAE_pol_land		H5T_STD_U16LE	4320	8640			gzip	4	256	256			Spatial_resolution_unit	degree	H5T_C_S1	
48	Image_data	ARAE_pol_land		H5T_STD_U16LE	4320	8640			gzip	4	256	256			Unit	NA	H5T_C_S1	
49	Image_data	ARAE_pol_land		H5T_STD_U16LE	4320	8640			gzip	4	256	256			Mask_for_statistics	5	H5T_STD_U16LE	
50	Image_data	AROT_pol_land		H5T_STD_U16LE	4320	8640			gzip	4	256	256			Data_description	Aerosol_Optical_Thickness	H5T_C_S1	
51	Image_data	AROT_pol_land		H5T_STD_U16LE	4320	8640			gzip	4	256	256			Slope	0.0001	H5T_IEEE_F32LE	
52	Image_data	AROT_pol_land		H5T_STD_U16LE	4320	8640			gzip	4	256	256			Offset	0.0	H5T_IEEE_F32LE	
53	Image_data	AROT_pol_land		H5T_STD_U16LE	4320	8640			gzip	4	256	256			Spatial_resolution	0.0416667	H5T_IEEE_F32LE	
54	Image_data	AROT_pol_land		H5T_STD_U16LE	4320	8640			gzip	4	256	256			Minimum_valid_DN	0	H5T_STD_U16LE	
55	Image_data	AROT_pol_land		H5T_STD_U16LE	4320	8640			gzip	4	256	256			Maximum_valid_DN	32767	H5T_STD_U16LE	
56	Image_data	AROT_pol_land		H5T_STD_U16LE	4320	8640			gzip	4	256	256			Error_DN	65535	H5T_STD_U16LE	
57	Image_data	AROT_pol_land		H5T_STD_U16LE	4320	8640			gzip	4	256	256			Spatial_resolution_unit	degree	H5T_C_S1	
58	Image_data	AROT_pol_land		H5T_STD_U16LE	4320	8640			gzip	4	256	256			Unit	NA	H5T_C_S1	
59	Image_data	AROT_pol_land		H5T_STD_U16LE	4320	8640			gzip	4	256	256			Mask_for_statistics	5	H5T_STD_U16LE	
60	Image_data	ARSSA_pol_land		H5T_STD_U16LE	4320	8640			gzip	4	256	256			Data_description	Single_Scattering_Albedo	H5T_C_S1	
61	Image_data	ARSSA_pol_land		H5T_STD_U16LE	4320	8640			gzip	4	256	256			Slope	0.0001	H5T_IEEE_F32LE	
62	Image_data	ARSSA_pol_land		H5T_STD_U16LE	4320	8640			gzip	4	256	256			Offset	0.0	H5T_IEEE_F32LE	
63	Image_data	ARSSA_pol_land		H5T_STD_U16LE	4320	8640			gzip	4	256	256			Spatial_resolution	0.0416667	H5T_IEEE_F32LE	
64	Image_data	ARSSA_pol_land		H5T_STD_U16LE	4320	8640			gzip	4	256	256			Minimum_valid_DN	0	H5T_STD_U16LE	
65	Image_data	ARSSA_pol_land		H5T_STD_U16LE	4320	8640			gzip	4	256	256			Maximum_valid_DN	32767	H5T_STD_U16LE	
66	Image_data	ARSSA_pol_land		H5T_STD_U16LE	4320	8640			gzip	4	256	256			Error_DN	65535	H5T_STD_U16LE	
67	Image_data	ARSSA_pol_land		H5T_STD_U16LE	4320	8640			gzip	4	256	256			Spatial_resolution_unit	degree	H5T_C_S1	
68	Image_data	ARSSA_pol_land		H5T_STD_U16LE	4320	8640			gzip	4	256	256			Unit	NA	H5T_C_S1	
69	Image_data	ARSSA_pol_land		H5T_STD_U16LE	4320	8640			gzip	4	256	256			Mask_for_statistics	5	H5T_STD_U16LE	
70	Image_data	QA_flag		H5T_STD_U16LE	4320	8640			gzip	4	256	256			Slope	1.0	H5T_IEEE_F32LE	
71	Image_data	QA_flag		H5T_STD_U16LE	4320	8640			gzip	4	256	256			Data_description	Bit-0:no input data, 1:land/water flag, 2:cloudy/clear flag, 3:stray light(P1,P2), 4:stray light(VN1,VN8,VN11), 5:stray light(SW3), 6:Saturation, 7:Smoke(Existence of absorbing aerosols)	H5T_C_S1	
72	Image_data	QA_flag		H5T_STD_U16LE	4320	8640			gzip	4	256	256			Offset	0.0	H5T_IEEE_F32LE	
73	Image_data	QA_flag		H5T_STD_U16LE	4320	8640			gzip	4	256	256			Spatial_resolution	0.0416667	H5T_IEEE_F32LE	
74	Image_data	QA_flag		H5T_STD_U16LE	4320	8640			gzip	4	256	256			Minimum_valid_DN	0	H5T_STD_U16LE	
75	Image_data	QA_flag		H5T_STD_U16LE	4320	8640			gzip	4	256	256			Maximum_valid_DN	65534	H5T_STD_U16LE	
76	Image_data	QA_flag		H5T_STD_U16LE	4320	8640			gzip	4	256	256			Error_DN	65535	H5T_STD_U16LE	
77	Image_data	QA_flag		H5T_STD_U16LE	4320	8640			gzip	4	256	256			Spatial_resolution_unit	degree	H5T_C_S1	
78	Image_data	QA_flag		H5T_STD_U16LE	4320	8640			gzip	4	256	256			Unit	NA	H5T_C_S1	
79	Level_1_attributes														Geometric_calibration	Original	H5T_C_S1	
80	Level_1_attributes														Operation_mode	OBD	H5T_C_S1	
81	Level_1_attributes														Radiometric_calibration	Original	H5T_C_S1	
82	Processing_attributes														Ancillary_data_information	NA	H5T_C_S1	
83	Processing_attributes														Contact_point	JAXA/Earth Observation Research Center (EORC)	H5T_C_S1	
84	Processing_attributes														Input_files		H5T_C_S1	
85	Processing_attributes														Processing_UT	20180924 01:11:20	H5T_C_S1	
86	Processing_attributes														Processing_organization	JAXA/GCOM-C science project	H5T_C_S1	
87	Processing_attributes														Processing_result	Good	H5T_C_S1	

No.	Group	Dataset	Dataset Description	Type	1Dim	2Dim	3Dim	4Dim	Compress	Compress Lv.	Chunk1Dim	Chunk2Dim	Chunk3Dim	Chunk4Dim	Attribute	Attribute Value	Attribute type	Attribute Note
1	Geometry_data														Grid_interval	0.0416667	H5T_IEEE_F32LE	
2	Geometry_data														Image_projection	EQA (sinusoidal equal area) projection from 0-deg longitude	H5T_C_S1	
3	Geometry_data														Lower_left_latitude	-90.0	H5T_IEEE_F32LE	
4	Geometry_data														Lower_left_longitude	-180.0	H5T_IEEE_F32LE	
5	Geometry_data														Lower_right_latitude	-90.0	H5T_IEEE_F32LE	
6	Geometry_data														Lower_right_longitude	180.0	H5T_IEEE_F32LE	
7	Geometry_data														Number_of_lines	4320	H5T_STD_I32LE	
8	Geometry_data														Number_of_pixels	8640	H5T_STD_I32LE	
9	Geometry_data														Upper_left_latitude	90.0	H5T_IEEE_F32LE	
10	Geometry_data														Upper_left_longitude	-180.0	H5T_IEEE_F32LE	
11	Geometry_data														Upper_right_latitude	90.0	H5T_IEEE_F32LE	
12	Geometry_data														Upper_right_longitude	180.0	H5T_IEEE_F32LE	
13	Geometry_data	Obs_time		H5T_STD_I16LE	4320	8640			gzip	4	256	256			Data_description	Observation time (hour)	H5T_C_S1	
14	Geometry_data	Obs_time		H5T_STD_I16LE	4320	8640			gzip	4	256	256			Error_DN	-32768	H5T_STD_I32LE	
15	Geometry_data	Obs_time		H5T_STD_I16LE	4320	8640			gzip	4	256	256			Maximum_valid_DN	32767	H5T_STD_I32LE	
16	Geometry_data	Obs_time		H5T_STD_I16LE	4320	8640			gzip	4	256	256			Minimum_valid_DN	-32767	H5T_STD_I32LE	
17	Geometry_data	Obs_time		H5T_STD_I16LE	4320	8640			gzip	4	256	256			Offset	0.0	H5T_IEEE_F32LE	
18	Geometry_data	Obs_time		H5T_STD_I16LE	4320	8640			gzip	4	256	256			Resampling_interval	0	H5T_STD_I32LE	
19	Geometry_data	Obs_time		H5T_STD_I16LE	4320	8640			gzip	4	256	256			Resampling_interval_unit	pixel	H5T_C_S1	
20	Geometry_data	Obs_time		H5T_STD_I16LE	4320	8640			gzip	4	256	256			Slope	0.001	H5T_IEEE_F32LE	
21	Geometry_data	Obs_time		H5T_STD_I16LE	4320	8640			gzip	4	256	256			Unit	hour	H5T_C_S1	
22	Global_attributes														Product_file_name	GC1SG1_20180429D01D_A0000_L2SG_CLFGF_0109.h5	H5T_C_S1	
23	Global_attributes														Sensor	Second-generation Global Imager (SGLI)	H5T_C_S1	
24	Global_attributes														Algorithm_developer	Takashi Y. Nakajima (Tokai University Research and Information Center)	H5T_C_S1	
25	Global_attributes														Dataset_description	Cloud flag	H5T_C_S1	
26	Global_attributes														Product_name	Cloud flag	H5T_C_S1	
27	Global_attributes														Product_version	0109	H5T_C_S1	
28	Global_attributes														Satellite	Global Change Observation Mission - Climate (GCOM-C)	H5T_C_S1	
29	Global_attributes														Product_level	Level-2	H5T_C_S1	
30	Global_attributes														Image_start_time	20180429 23:58:40.802	H5T_C_S1	
31	Global_attributes														Image_end_time	20180429 23:59:56.401	H5T_C_S1	
32	Global_attributes														Algorithm_version	0.00	H5T_C_S1	
33	Global_attributes														Parameter_version	109.00	H5T_C_S1	
34	Global_attributes														Tile_number	0000	H5T_C_S1	
35	Image_data														Grid_interval	0.0416667	H5T_IEEE_F32LE	
36	Image_data														Image_projection	EQA (sinusoidal equal area) projection from 0-deg longitude	H5T_C_S1	
37	Image_data														Lower_left_latitude	-90.0	H5T_IEEE_F32LE	
38	Image_data														Lower_left_longitude	-180.0	H5T_IEEE_F32LE	
39	Image_data														Lower_right_latitude	-90.0	H5T_IEEE_F32LE	
40	Image_data														Lower_right_longitude	180.0	H5T_IEEE_F32LE	
41	Image_data														Number_of_lines	4320	H5T_STD_I32LE	
42	Image_data														Number_of_pixels	8640	H5T_STD_I32LE	
43	Image_data														Upper_left_latitude	90.0	H5T_IEEE_F32LE	
44	Image_data														Upper_left_longitude	-180.0	H5T_IEEE_F32LE	
45	Image_data														Upper_right_latitude	90.0	H5T_IEEE_F32LE	
46	Image_data														Upper_right_longitude	180.0	H5T_IEEE_F32LE	
47	Image_data	Cloud_flag		H5T_STD_U16LE	4320	8640			gzip	4	256	256			Data_description	Cloud flag | Bit No. Flag Name Key -------- -------- -------- 0(LSB,right-most) Algorithm Execution 0 = Not executed 1 = Executed 3, 2, 1 Clear Confidence Level 000 = 0.00 (Cloudy) 001 = 0.00 - 0.17 010 = 0.17 - 0.33 011 = 0.33 - 0.50 100 = 0.50 - 0.67 101 = 0.67 - 0.83 110 = 0.83 - 1.00 111 = 1.00 (Clear) 4 Day/Night 0 = Night , 1 = Day 5 Land/Water 0 = Water , 1 = Land 6 Snow/Ice 0 = Yes , 1 = No 8, 7 Sun Glint Cone Angle 00 = 0 - 15 [deg.] 01 = 15 - 25 10 = 25 - 35 11 = 35 - 9 Heavy Aerosol 0 = Yes , 1 = No 10 Cirrus Probabilty 0 = Yes , 1 = No 11 Cloud Inhomogeneity 0 = Yes , 1 = No 13,12 Phase 00 = Uncertain 01 = Water 10 = Ice 11 = Mixed 14 Cloud Shadow 0 = Yes , 1 = No 15(MSB,left-most) VN Data Availability 0 = Not available 1 = Available	H5T_C_S1	
48	Image_data	Cloud_flag		H5T_STD_U16LE	4320	8640			gzip	4	256	256			Error_DN	65535	H5T_STD_I32LE	
49	Image_data	Cloud_flag		H5T_STD_U16LE	4320	8640			gzip	4	256	256			Maximum_valid_DN	65533	H5T_STD_I32LE	
50	Image_data	Cloud_flag		H5T_STD_U16LE	4320	8640			gzip	4	256	256			Minimum_valid_DN	0	H5T_STD_I32LE	
51	Image_data	Cloud_flag		H5T_STD_U16LE	4320	8640			gzip	4	256	256			Offset	0.0	H5T_IEEE_F32LE	
52	Image_data	Cloud_flag		H5T_STD_U16LE	4320	8640			gzip	4	256	256			Spatial_resolution	0.0416667	H5T_IEEE_F32LE	
53	Image_data	Cloud_flag		H5T_STD_U16LE	4320	8640			gzip	4	256	256			Spatial_resolution_unit	degree	H5T_C_S1	
54	Image_data	Cloud_flag		H5T_STD_U16LE	4320	8640			gzip	4	256	256			Slope	1.0	H5T_IEEE_F32LE	
55	Image_data	Cloud_flag		H5T_STD_U16LE	4320	8640			gzip	4	256	256			Unit	Dimensionless	H5T_C_S1	
56	Level_1_attributes														Operation_mode	OBD	H5T_C_S1	
57	Level_1_attributes														Radiometric_calibration	Original	H5T_C_S1	
58	Level_1_attributes														Geometric_calibration	Original	H5T_C_S1	
59	Processing_attributes														Contact_point	JAXA/Earth Observation Research Center (EORC)	H5T_C_S1	
60	Processing_attributes														Input_files		H5T_C_S1	
61	Processing_attributes														Processing_organization	JAXA/GCOM-C science project	H5T_C_S1	
62	Processing_attributes														Processing_UT	20180923 02:41:55	H5T_C_S1	
63	Processing_attributes														Processing_result	Good	H5T_C_S1	
64	Processing_attributes														Ancillary_data_information	LWF:"GC1SG1_20180429D01D_A0000_L2SG_LTOAF_0102.h5";DEM:"ASTGTM2_elv_N90E000_07200_03601_le";OZN:"OZONE20180425.omi_le";ALB:,"GC1SG1_20180401D01M_D0000_3MSG_RV01F_0101.h5","GC1SG1_20180401D01M_D0000_3MSG_RV02F_0101.h5","GC1SG1_20180401D01M_D0000_3MSG_RV03F_0101.h5","GC1SG1_20180401D01M_D0000_3MSG_RV05F_0101.h5","GC1SG1_20180401D01M_D0000_3MSG_RV08F_0101.h5","GC1SG1_20180401D01M_D0000_3MSG_RV09F_0101.h5","GC1SG1_20180401D01M_D0000_3MSG_RV11F_0101.h5","GC1SG1_20180401D01M_D0000_3MSG_RV11F_0101.h5","GC1SG1_20180401D01M_D0000_3MSG_RS01F_0101.h5","GC1SG1_20180401D01M_D0000_3MSG_RS03F_0101.h5","GC1SG1_20180401D01M_D0000_3MSG_RS04F_0101.h5";OBJ:,"GGLA_20180429000000.U","GGLA_20180429000000.V","GGLA_20180429000000.Z","GGLA_20180429000000.T","GGLA_20180429000000.Psea","GGLA_20180429000000.AH","GGLA_20180429000000.PTW";	H5T_C_S1	

No.	Group	Dataset	Dataset Description	Type	1Dim	2Dim	3Dim	4Dim	Compress	Compress Lv.	Chunk1Dim	Chunk2Dim	Chunk3Dim	Chunk4Dim	Attribute	Attribute Value	Attribute type	Attribute Note
1	Geometry_data														Grid_interval	0.0416667	H5T_IEEE_F32LE	
2	Geometry_data														Image_projection	EQA (sinusoidal equal area) projection from 0-deg longitude	H5T_C_S1	
3	Geometry_data														Lower_left_latitude	-90.0	H5T_IEEE_F32LE	
4	Geometry_data														Lower_left_longitude	-180.0	H5T_IEEE_F32LE	
5	Geometry_data														Lower_right_latitude	-90.0	H5T_IEEE_F32LE	
6	Geometry_data														Lower_right_longitude	180.0	H5T_IEEE_F32LE	
7	Geometry_data														Number_of_lines	4320	H5T_STD_I32LE	
8	Geometry_data														Number_of_pixels	8640	H5T_STD_I32LE	
9	Geometry_data														Upper_left_latitude	90.0	H5T_IEEE_F32LE	
10	Geometry_data														Upper_left_longitude	-180.0	H5T_IEEE_F32LE	
11	Geometry_data														Upper_right_latitude	90.0	H5T_IEEE_F32LE	
12	Geometry_data														Upper_right_longitude	180.0	H5T_IEEE_F32LE	
13	Geometry_data	Obs_time		H5T_STD_I16LE	4320	8640			gzip	4	256	256			Data_description	Observation time (hour)	H5T_C_S1	
14	Geometry_data	Obs_time		H5T_STD_I16LE	4320	8640			gzip	4	256	256			Error_DN	-32768	H5T_STD_I32LE	
15	Geometry_data	Obs_time		H5T_STD_I16LE	4320	8640			gzip	4	256	256			Maximum_valid_DN	32767	H5T_STD_I32LE	
16	Geometry_data	Obs_time		H5T_STD_I16LE	4320	8640			gzip	4	256	256			Minimum_valid_DN	-32767	H5T_STD_I32LE	
17	Geometry_data	Obs_time		H5T_STD_I16LE	4320	8640			gzip	4	256	256			Offset	0.0	H5T_IEEE_F32LE	
18	Geometry_data	Obs_time		H5T_STD_I16LE	4320	8640			gzip	4	256	256			Resampling_interval	0	H5T_STD_I32LE	
19	Geometry_data	Obs_time		H5T_STD_I16LE	4320	8640			gzip	4	256	256			Resampling_interval_unit	pixel	H5T_C_S1	
20	Geometry_data	Obs_time		H5T_STD_I16LE	4320	8640			gzip	4	256	256			Slope	0.001	H5T_IEEE_F32LE	
21	Geometry_data	Obs_time		H5T_STD_I16LE	4320	8640			gzip	4	256	256			Unit	hour	H5T_C_S1	
22	Global_attributes														Product_file_name	GC1SG1_20180424D01D_A0000_L2SG_CLPRF_1000.h5	H5T_C_S1	
23	Global_attributes														Sensor	Second-generation Global Imager (SGLI)	H5T_C_S1	
24	Global_attributes														Algorithm_developer	Takashi Y. Nakajima (Tokai University Research and Information Center)	H5T_C_S1	
25	Global_attributes														Dataset_description	Cloud properties	H5T_C_S1	
26	Global_attributes														Product_name	Cloud properties	H5T_C_S1	
27	Global_attributes														Product_version	1000	H5T_C_S1	
28	Global_attributes														Satellite	Global Change Observation Mission - Climate (GCOM-C)	H5T_C_S1	
29	Global_attributes														Product_level	Level-2	H5T_C_S1	
30	Global_attributes														Image_start_time	20180424 00:06:00.000	H5T_C_S1	
31	Global_attributes														Image_end_time	20180424 23:59:56.401	H5T_C_S1	
32	Global_attributes														Algorithm_version	1.00	H5T_C_S1	
33	Global_attributes														Parameter_version	000.00	H5T_C_S1	
34	Global_attributes														Tile_number	0000	H5T_C_S1	
35	Image_data														Grid_interval	0.0416667	H5T_IEEE_F32LE	
36	Image_data														Image_projection	EQA (sinusoidal equal area) projection from 0-deg longitude	H5T_C_S1	
37	Image_data														Lower_left_latitude	-90.0	H5T_IEEE_F32LE	
38	Image_data														Lower_left_longitude	-180.0	H5T_IEEE_F32LE	
39	Image_data														Lower_right_latitude	-90.0	H5T_IEEE_F32LE	
40	Image_data														Lower_right_longitude	180.0	H5T_IEEE_F32LE	
41	Image_data														Number_of_lines	4320	H5T_STD_I32LE	
42	Image_data														Number_of_pixels	8640	H5T_STD_I32LE	
43	Image_data														Upper_left_latitude	90.0	H5T_IEEE_F32LE	
44	Image_data														Upper_left_longitude	-180.0	H5T_IEEE_F32LE	
45	Image_data														Upper_right_latitude	90.0	H5T_IEEE_F32LE	
46	Image_data														Upper_right_longitude	180.0	H5T_IEEE_F32LE	
47	Image_data	CLER_I		H5T_STD_U16LE	4320	8640			gzip	4	256	256			Data_description	Ice Cloud Effective Radius | VAL=DN*Slope+Offset	H5T_C_S1	
48	Image_data	CLER_I		H5T_STD_U16LE	4320	8640			gzip	4	256	256			Error_DN	65535	H5T_STD_I32LE	
49	Image_data	CLER_I		H5T_STD_U16LE	4320	8640			gzip	4	256	256			Maximum_valid_DN	15000	H5T_STD_I32LE	
50	Image_data	CLER_I		H5T_STD_U16LE	4320	8640			gzip	4	256	256			Minimum_valid_DN	0	H5T_STD_I32LE	
51	Image_data	CLER_I		H5T_STD_U16LE	4320	8640			gzip	4	256	256			Offset	0.0	H5T_IEEE_F32LE	
52	Image_data	CLER_I		H5T_STD_U16LE	4320	8640			gzip	4	256	256			Spatial_resolution	0.0416667	H5T_IEEE_F32LE	
53	Image_data	CLER_I		H5T_STD_U16LE	4320	8640			gzip	4	256	256			Spatial_resolution_unit	degree	H5T_C_S1	
54	Image_data	CLER_I		H5T_STD_U16LE	4320	8640			gzip	4	256	256			Slope	0.01	H5T_IEEE_F32LE	
55	Image_data	CLER_I		H5T_STD_U16LE	4320	8640			gzip	4	256	256			Unit	micro meter	H5T_C_S1	
56	Image_data	CLER_I		H5T_STD_U16LE	4320	8640			gzip	4	256	256			Mask_for_statistics	512	H5T_STD_I32LE	
57	Image_data	CLER_W		H5T_STD_U16LE	4320	8640			gzip	4	256	256			Data_description	Liquid Water Cloud Effective Radius | VAL=DN*Slope+Offset	H5T_C_S1	
58	Image_data	CLER_W		H5T_STD_U16LE	4320	8640			gzip	4	256	256			Error_DN	65535	H5T_STD_I32LE	
59	Image_data	CLER_W		H5T_STD_U16LE	4320	8640			gzip	4	256	256			Maximum_valid_DN	6200	H5T_STD_I32LE	
60	Image_data	CLER_W		H5T_STD_U16LE	4320	8640			gzip	4	256	256			Minimum_valid_DN	0	H5T_STD_I32LE	
61	Image_data	CLER_W		H5T_STD_U16LE	4320	8640			gzip	4	256	256			Offset	0.0	H5T_IEEE_F32LE	
62	Image_data	CLER_W		H5T_STD_U16LE	4320	8640			gzip	4	256	256			Spatial_resolution	0.0416667	H5T_IEEE_F32LE	
63	Image_data	CLER_W		H5T_STD_U16LE	4320	8640			gzip	4	256	256			Spatial_resolution_unit	degree	H5T_C_S1	
64	Image_data	CLER_W		H5T_STD_U16LE	4320	8640			gzip	4	256	256			Slope	0.01	H5T_IEEE_F32LE	
65	Image_data	CLER_W		H5T_STD_U16LE	4320	8640			gzip	4	256	256			Unit	micro meter	H5T_C_S1	
66	Image_data	CLER_W		H5T_STD_U16LE	4320	8640			gzip	4	256	256			Mask_for_statistics	512	H5T_STD_I32LE	
67	Image_data	CLOT_I		H5T_STD_U16LE	4320	8640			gzip	4	256	256			Data_description	Ice Cloud Optical Thickness | VAL=DN*Slope+Offset	H5T_C_S1	
68	Image_data	CLOT_I		H5T_STD_U16LE	4320	8640			gzip	4	256	256			Error_DN	65535	H5T_STD_I32LE	
69	Image_data	CLOT_I		H5T_STD_U16LE	4320	8640			gzip	4	256	256			Maximum_valid_DN	15000	H5T_STD_I32LE	
70	Image_data	CLOT_I		H5T_STD_U16LE	4320	8640			gzip	4	256	256			Minimum_valid_DN	0	H5T_STD_I32LE	
71	Image_data	CLOT_I		H5T_STD_U16LE	4320	8640			gzip	4	256	256			Offset	0.0	H5T_IEEE_F32LE	
72	Image_data	CLOT_I		H5T_STD_U16LE	4320	8640			gzip	4	256	256			Spatial_resolution	0.0416667	H5T_IEEE_F32LE	
73	Image_data	CLOT_I		H5T_STD_U16LE	4320	8640			gzip	4	256	256			Spatial_resolution_unit	degree	H5T_C_S1	
74	Image_data	CLOT_I		H5T_STD_U16LE	4320	8640			gzip	4	256	256			Slope	0.01	H5T_IEEE_F32LE	
75	Image_data	CLOT_I		H5T_STD_U16LE	4320	8640			gzip	4	256	256			Unit	Dimensionless	H5T_C_S1	
76	Image_data	CLOT_I		H5T_STD_U16LE	4320	8640			gzip	4	256	256			Mask_for_statistics	128	H5T_STD_I32LE	
77	Image_data	CLOT_W		H5T_STD_U16LE	4320	8640			gzip	4	256	256			Data_description	Liquid Water Cloud Optical Thickness | VAL=DN*Slope+Offset	H5T_C_S1	
78	Image_data	CLOT_W		H5T_STD_U16LE	4320	8640			gzip	4	256	256			Error_DN	65535	H5T_STD_I32LE	
79	Image_data	CLOT_W		H5T_STD_U16LE	4320	8640			gzip	4	256	256			Maximum_valid_DN	10000	H5T_STD_I32LE	
80	Image_data	CLOT_W		H5T_STD_U16LE	4320	8640			gzip	4	256	256			Minimum_valid_DN	0	H5T_STD_I32LE	
81	Image_data	CLOT_W		H5T_STD_U16LE	4320	8640			gzip	4	256	256			Offset	0.0	H5T_IEEE_F32LE	
82	Image_data	CLOT_W		H5T_STD_U16LE	4320	8640			gzip	4	256	256			Spatial_resolution	0.0416667	H5T_IEEE_F32LE	
83	Image_data	CLOT_W		H5T_STD_U16LE	4320	8640			gzip	4	256	256			Spatial_resolution_unit	degree	H5T_C_S1	
84	Image_data	CLOT_W		H5T_STD_U16LE	4320	8640			gzip	4	256	256			Slope	0.01	H5T_IEEE_F32LE	
85	Image_data	CLOT_W		H5T_STD_U16LE	4320	8640			gzip	4	256	256			Unit	Dimensionless	H5T_C_S1	
86	Image_data	CLOT_W		H5T_STD_U16LE	4320	8640			gzip	4	256	256			Mask_for_statistics	128	H5T_STD_I32LE	
87	Image_data	CLTH		H5T_STD_U16LE	4320	8640			gzip	4	256	256			Data_description	Cloud Top Height of Both Liquid Water and Ice Clouds | VAL=DN*Slope+Offset	H5T_C_S1	
88	Image_data	CLTH		H5T_STD_U16LE	4320	8640			gzip	4	256	256			Error_DN	65535	H5T_STD_I32LE	
89	Image_data	CLTH		H5T_STD_U16LE	4320	8640			gzip	4	256	256			Maximum_valid_DN	20000	H5T_STD_I32LE	
90	Image_data	CLTH		H5T_STD_U16LE	4320	8640			gzip	4	256	256			Minimum_valid_DN	0	H5T_STD_I32LE	
91	Image_data	CLTH		H5T_STD_U16LE	4320	8640			gzip	4	256	256			Offset	0.0	H5T_IEEE_F32LE	
92	Image_data	CLTH		H5T_STD_U16LE	4320	8640			gzip	4	256	256			Spatial_resolution	0.0416667	H5T_IEEE_F32LE	
93	Image_data	CLTH		H5T_STD_U16LE	4320	8640			gzip	4	256	256			Spatial_resolution_unit	degree	H5T_C_S1	
94	Image_data	CLTH		H5T_STD_U16LE	4320	8640			gzip	4	256	256			Slope	0.001	H5T_IEEE_F32LE	
95	Image_data	CLTH		H5T_STD_U16LE	4320	8640			gzip	4	256	256			Unit	km	H5T_C_S1	
96	Image_data	CLTH		H5T_STD_U16LE	4320	8640			gzip	4	256	256			Mask_for_statistics	2048	H5T_STD_I32LE	
97	Image_data	CLTT		H5T_STD_U16LE	4320	8640			gzip	4	256	256			Data_description	Cloud Top Temperature of Both Liquid Water and Ice Clouds | VAL=DN*Slope+Offset	H5T_C_S1	
98	Image_data	CLTT		H5T_STD_U16LE	4320	8640			gzip	4	256	256			Error_DN	65535	H5T_STD_I32LE	
99	Image_data	CLTT		H5T_STD_U16LE	4320	8640			gzip	4	256	256			Maximum_valid_DN	20000	H5T_STD_I32LE	
100	Image_data	CLTT		H5T_STD_U16LE	4320	8640			gzip	4	256	256			Minimum_valid_DN	0	H5T_STD_I32LE	
101	Image_data	CLTT		H5T_STD_U16LE	4320	8640			gzip	4	256	256			Offset	150.0	H5T_IEEE_F32LE	
102	Image_data	CLTT		H5T_STD_U16LE	4320	8640			gzip	4	256	256			Spatial_resolution	0.0416667	H5T_IEEE_F32LE	
103	Image_data	CLTT		H5T_STD_U16LE	4320	8640			gzip	4	256	256			Spatial_resolution_unit	degree	H5T_C_S1	
104	Image_data	CLTT		H5T_STD_U16LE	4320	8640			gzip	4	256	256			Slope	0.01	H5T_IEEE_F32LE	
105	Image_data	CLTT		H5T_STD_U16LE	4320	8640			gzip	4	256	256			Unit	K	H5T_C_S1	
106	Image_data	CLTT		H5T_STD_U16LE	4320	8640			gzip	4	256	256			Mask_for_statistics	2048	H5T_STD_I32LE	
107	Image_data	CLTYPE		H5T_STD_U8LE	4320	8640			gzip	4	256	256			Data_description	Cloud Type under ISCCP Cloud Type Classification Definition | 0:Clear, 1:Cirrus, 2:Cirrostratus, 3:Deep convection, 4:Altocumulus, 5:Altostratu, 6:Nimbostratus, 7:Cumulus, 8:Stratocumulus, 9:Stratoss, 10:Unknown, 11:High cloud, 12:Middle cloud, 13:Low cloud, 14:Unknown, 255:Error (1-10 for daytime, 11-14 for nighttime)	H5T_C_S1	
108	Image_data	CLTYPE		H5T_STD_U8LE	4320	8640			gzip	4	256	256			Error_DN	255	H5T_STD_I32LE	
109	Image_data	CLTYPE		H5T_STD_U8LE	4320	8640			gzip	4	256	256			Maximum_valid_DN	14	H5T_STD_I32LE	
110	Image_data	CLTYPE		H5T_STD_U8LE	4320	8640			gzip	4	256	256			Minimum_valid_DN	0	H5T_STD_I32LE	
111	Image_data	CLTYPE		H5T_STD_U8LE	4320	8640			gzip	4	256	256			Offset	0.0	H5T_IEEE_F32LE	
112	Image_data	CLTYPE		H5T_STD_U8LE	4320	8640			gzip	4	256	256			Spatial_resolution	0.0416667	H5T_IEEE_F32LE	
113	Image_data	CLTYPE		H5T_STD_U8LE	4320	8640			gzip	4	256	256			Spatial_resolution_unit	degree	H5T_C_S1	
114	Image_data	CLTYPE		H5T_STD_U8LE	4320	8640			gzip	4	256	256			Slope	1.0	H5T_IEEE_F32LE	
115	Image_data	CLTYPE		H5T_STD_U8LE	4320	8640			gzip	4	256	256			Unit	Dimensionless	H5T_C_S1	

No.	Group	Dataset	Dataset Description	Type	1Dim	2Dim	3Dim	4Dim	Compress	Compress Lv.	Chunk1Dim	Chunk2Dim	Chunk3Dim	Chunk4Dim	Attribute	Attribute Value	Attribute type	Attribute Note
116	Image_data	CLTYPE		H5T_STD_U8LE	4320	8640			gzip	4	256	256			Mask_for_statistics	0	H5T_STD_I32LE	
117	Image_data	QA_flag		H5T_STD_U16LE	4320	8640			gzip	4	256	256			Data_description	QA flag | (0) Data Availability: 0=Available, 1=Not Available; (1) Land / Water Flag: 0=Water, 1=Land; (2) Day / Night Flag: 0=Day, 1=Night; (5,4,3) Cloud Phase Flag: 000=No Measurement, 001=No Cloud Flag, 010=Clear, 011=Undetermined Phase Cloud, 100=Liquied Water Cloud, 101=Ice Cloud, 110=Mixed Phase Cloud, 111=TBD; (7,6) Cloud Optical Thickness Confidence Flag: 00=Very Good; 01=Good, 10=Warginal, 11=No Condidence or Fill; (9,8) Cloud Effective Radius Confidence Flag: 00=Very Good; 01=Good, 10=Warginal, 11=No Condidence or Fill; (11,10) Cloud Top Temperature Confidence Flag: 00=Very Good; 01=Good, 10=Warginal, 11=No Condidence or Fill; (12) Subpixel Inhomogeneity Flag: 0=No, 1=Yes; (13) Saturated Radiance Flag: 0=No, 1=Yes; (14) Sunglint Flag: 0=No, 1=Yes; (15) Spare: 0=TBD, 1=TBD;	H5T_C_S1	
118	Image_data	QA_flag		H5T_STD_U16LE	4320	8640			gzip	4	256	256			Error_DN	65535	H5T_STD_I32LE	
119	Image_data	QA_flag		H5T_STD_U16LE	4320	8640			gzip	4	256	256			Maximum_valid_DN	65535	H5T_STD_I32LE	
120	Image_data	QA_flag		H5T_STD_U16LE	4320	8640			gzip	4	256	256			Minimum_valid_DN	0	H5T_STD_I32LE	
121	Image_data	QA_flag		H5T_STD_U16LE	4320	8640			gzip	4	256	256			Offset	0.0	H5T_IEEE_F32LE	
122	Image_data	QA_flag		H5T_STD_U16LE	4320	8640			gzip	4	256	256			Spatial_resolution	0.0416667	H5T_IEEE_F32LE	
123	Image_data	QA_flag		H5T_STD_U16LE	4320	8640			gzip	4	256	256			Spatial_resolution_unit	degree	H5T_C_S1	
124	Image_data	QA_flag		H5T_STD_U16LE	4320	8640			gzip	4	256	256			Slope	1.0	H5T_IEEE_F32LE	
125	Image_data	QA_flag		H5T_STD_U16LE	4320	8640			gzip	4	256	256			Unit	Dimensionless	H5T_C_S1	
126	Level_1_attributes														Operation_mode	OBD	H5T_C_S1	
127	Level_1_attributes														Radiometric_calibration	Original	H5T_C_S1	
128	Level_1_attributes														Geometric_calibration	Original	H5T_C_S1	
129	Processing_attributes														Contact_point	JAXA/Earth Observation Research Center (EORC)	H5T_C_S1	
130	Processing_attributes														Input_files		H5T_C_S1	
131	Processing_attributes														Processing_organization	JAXA/GCOM-C science project	H5T_C_S1	
132	Processing_attributes														Processing_UT	20181109 23:00:20	H5T_C_S1	
133	Processing_attributes														Processing_result	Good	H5T_C_S1	
134	Processing_attributes														Ancillary_data_information	LWF:"GC1SG1_20180424D01D_A0000_L2SG_LTOAF_1000.h5";DEM:"ASTGTM2_elv_N90E000_07200_03601_le";OZN:"NA";ALB:,"GC1SG1_20180401D01M_D0000_3MSG_RV01F_1000.h5","GC1SG1_20180401D01M_D0000_3MSG_RV02F_1000.h5","GC1SG1_20180401D01M_D0000_3MSG_RV03F_1000.h5","GC1SG1_20180401D01M_D0000_3MSG_RV05F_1000.h5","GC1SG1_20180401D01M_D0000_3MSG_RV08F_1000.h5","GC1SG1_20180401D01M_D0000_3MSG_RV11F_1000.h5","GC1SG1_20180401D01M_D0000_3MSG_RV11F_1000.h5","GC1SG1_20180401D01M_D0000_3MSG_RS01F_1000.h5","GC1SG1_20180401D01M_D0000_3MSG_RS01F_1000.h5","GC1SG1_20180401D01M_D0000_3MSG_RS03F_1000.h5","GC1SG1_20180401D01M_D0000_3MSG_RS04F_1000.h5";OBJ:,"GGLA_20180424000000.Psea","GGLA_20180424000000.U","GGLA_20180424000000.V","GGLA_20180424000000.Z","GGLA_20180424000000.T","GGLA_20180424000000.AH";	H5T_C_S1	

No.	Group	Dataset	Dataset Description	Type	1Dim	2Dim	3Dim	4Dim	Compress	Compress Lv.	Chunk1Dim	Chunk2Dim	Chunk3Dim	Chunk4Dim	Attribute	Attribute Value	Attribute type	Attribute Note
1	Data_quality_flag	Qf_data_filter		H5T_STD_U8LE	1200	1200			gzip	4	256	256			Data_description	Data invalid flag of joint surface on polarization filter	H5T_C_S1	
2	Data_quality_flag	Qf_data_filter		H5T_STD_U8LE	1200	1200			gzip	4	256	256			Dim0	LTOA-lines	H5T_C_S1	
3	Data_quality_flag	Qf_data_filter		H5T_STD_U8LE	1200	1200			gzip	4	256	256			Dim1	LTOA-pixels	H5T_C_S1	
4	Data_quality_flag	Qf_data_filter		H5T_STD_U8LE	1200	1200			gzip	4	256	256			Bit00(LSB)-Bit05	P1_m60 P1_0 P1_p60 P2_m60 P2_0 P2_p60 0 : Not joint surface 1 : Joint surface	H5T_C_S1	
5	Geometry_data														Number_of_lines	1200	H5T_STD_I32LE	
6	Geometry_data														Number_of_pixels	1200	H5T_STD_I32LE	
7	Geometry_data														Image_projection	EQA (sinusoidal equal area) projection from 0-deg longitude	H5T_C_S1	
8	Geometry_data														Grid_interval	0.00833333	H5T_IEEE_F32LE	
9	Geometry_data														Grid_interval_unit	deg	H5T_C_S1	
10	Geometry_data														Upper_left_longitude	-180.0	H5T_IEEE_F32LE	
11	Geometry_data														Upper_left_latitude	-70.0	H5T_IEEE_F32LE	
12	Geometry_data														Upper_right_longitude	-175.428	H5T_IEEE_F32LE	
13	Geometry_data														Upper_right_latitude	-70.0	H5T_IEEE_F32LE	
14	Geometry_data														Lower_left_longitude	-180.0	H5T_IEEE_F32LE	
15	Geometry_data														Lower_left_latitude	-80.0	H5T_IEEE_F32LE	
16	Geometry_data														Lower_right_longitude	-180.0	H5T_IEEE_F32LE	
17	Geometry_data														Lower_right_latitude	-80.0	H5T_IEEE_F32LE	
18	Geometry_data	Cross_track_section_flag		H5T_STD_U32LE	1200	1200			gzip	4	256	256			Data_description	Bit00: the former(0) or latter(1) half of VN01 pixels;Bit01: the center(1) or other(0) telescopes of VN01 ;Bit02: the former(0) or latter(1) half of VN02 pixels;Bit03: the center(1) or other(0) telescopes of VN02 ;Bit04: the former(0) or latter(1) half of VN03 pixels;Bit05: the center(1) or other(0) telescopes of VN03 ;Bit06: the former(0) or latter(1) half of VN04 pixels;Bit07: the center(1) or other(0) telescopes of VN04 ;Bit08: the former(0) or latter(1) half of VN05 pixels;Bit09: the center(1) or other(0) telescopes of VN05 ;Bit10: the former(0) or latter(1) half of VN06 pixels;Bit11: the center(1) or other(0) telescopes of VN06 ;Bit12: the former(0) or latter(1) half of VN07 pixels;Bit13: the center(1) or other(0) telescopes of VN07 ;Bit14: the former(0) or latter(1) half of VN08 pixels;Bit15: the center(1) or other(0) telescopes of VN08 ;Bit16: the former(0) or latter(1) half of VN09 pixels;Bit17: the center(1) or other(0) telescopes of VN09 ;Bit18: the former(0) or latter(1) half of VN10 pixels;Bit19: the center(1) or other(0) telescopes of VN10 ;Bit20: the former(0) or latter(1) half of VN11 pixels;Bit21: the center(1) or other(0) telescopes of VN11 ;Bit22: the former(0) or latter(1) half of PI01 pixels;Bit23: the former(0) or latter(1) half of PI02 pixels;Bit24: the former(0) or latter(1) half of SW01 pixels;Bit25: the former(0) or latter(1) half of SW02 pixels;Bit26: the former(0) or latter(1) half of SW03 pixels;Bit27: the former(0) or latter(1) half of SW04 pixels;Bit28: the former(0) or latter(1) half of TI01 pixels;Bit29: the former(0) or latter(1) half of TI02 pixels;Bit30: Spare ;Bit31: Spare ;	H5T_C_S1	
19	Geometry_data	Cross_track_section_flag		H5T_STD_U32LE	1200	1200			gzip	4	256	256			Error_DN	4294967295	H5T_STD_U32LE	
20	Geometry_data	Obs_time		H5T_STD_I16LE	1200	1200			gzip	4	256	256			Data_description	Observation time (hour)	H5T_C_S1	
21	Geometry_data	Obs_time		H5T_STD_I16LE	1200	1200			gzip	4	256	256			Unit	hour	H5T_C_S1	
22	Geometry_data	Obs_time		H5T_STD_I16LE	1200	1200			gzip	4	256	256			Slope	0.001	H5T_IEEE_F32LE	
23	Geometry_data	Obs_time		H5T_STD_I16LE	1200	1200			gzip	4	256	256			Offset	0.0	H5T_IEEE_F32LE	
24	Geometry_data	Obs_time		H5T_STD_I16LE	1200	1200			gzip	4	256	256			Resampling_interval	1	H5T_STD_I32LE	
25	Geometry_data	Obs_time		H5T_STD_I16LE	1200	1200			gzip	4	256	256			Resampling_interval_unit	NA	H5T_C_S1	
26	Geometry_data	Obs_time		H5T_STD_I16LE	1200	1200			gzip	4	256	256			Minimum_valid_DN	-32767	H5T_STD_I16LE	
27	Geometry_data	Obs_time		H5T_STD_I16LE	1200	1200			gzip	4	256	256			Maximum_valid_DN	32767	H5T_STD_I16LE	
28	Geometry_data	Obs_time		H5T_STD_I16LE	1200	1200			gzip	4	256	256			Error_DN	-32768	H5T_STD_I16LE	
29	Geometry_data	Obs_time_PL		H5T_STD_I16LE	1200	1200			gzip	4	256	256			Data_description	Observation time of polarization telescope	H5T_C_S1	
30	Geometry_data	Obs_time_PL		H5T_STD_I16LE	1200	1200			gzip	4	256	256			Unit	hour	H5T_C_S1	
31	Geometry_data	Obs_time_PL		H5T_STD_I16LE	1200	1200			gzip	4	256	256			Slope	0.001	H5T_IEEE_F32LE	
32	Geometry_data	Obs_time_PL		H5T_STD_I16LE	1200	1200			gzip	4	256	256			Offset	0.0	H5T_IEEE_F32LE	
33	Geometry_data	Obs_time_PL		H5T_STD_I16LE	1200	1200			gzip	4	256	256			Resampling_interval	1	H5T_STD_I32LE	
34	Geometry_data	Obs_time_PL		H5T_STD_I16LE	1200	1200			gzip	4	256	256			Resampling_interval_unit	NA	H5T_C_S1	
35	Geometry_data	Obs_time_PL		H5T_STD_I16LE	1200	1200			gzip	4	256	256			Minimum_valid_DN	-32767	H5T_STD_I16LE	
36	Geometry_data	Obs_time_PL		H5T_STD_I16LE	1200	1200			gzip	4	256	256			Maximum_valid_DN	32767	H5T_STD_I16LE	
37	Geometry_data	Obs_time_PL		H5T_STD_I16LE	1200	1200			gzip	4	256	256			Error_DN	-32768	H5T_STD_I16LE	
38	Geometry_data	Sensor_azimuth		H5T_STD_I16LE	1200	1200			gzip	4	256	256			Data_description	Sensor azimuth angle (Clockwize from the North)	H5T_C_S1	
39	Geometry_data	Sensor_azimuth		H5T_STD_I16LE	1200	1200			gzip	4	256	256			Unit	degree	H5T_C_S1	
40	Geometry_data	Sensor_azimuth		H5T_STD_I16LE	1200	1200			gzip	4	256	256			Slope	0.01	H5T_IEEE_F32LE	
41	Geometry_data	Sensor_azimuth		H5T_STD_I16LE	1200	1200			gzip	4	256	256			Offset	0.0	H5T_IEEE_F32LE	
42	Geometry_data	Sensor_azimuth		H5T_STD_I16LE	1200	1200			gzip	4	256	256			Resampling_interval	1	H5T_STD_I32LE	
43	Geometry_data	Sensor_azimuth		H5T_STD_I16LE	1200	1200			gzip	4	256	256			Resampling_interval_unit	NA	H5T_C_S1	
44	Geometry_data	Sensor_azimuth		H5T_STD_I16LE	1200	1200			gzip	4	256	256			Minimum_valid_DN	-32767	H5T_STD_I16LE	
45	Geometry_data	Sensor_azimuth		H5T_STD_I16LE	1200	1200			gzip	4	256	256			Maximum_valid_DN	32767	H5T_STD_I16LE	
46	Geometry_data	Sensor_azimuth		H5T_STD_I16LE	1200	1200			gzip	4	256	256			Error_DN	-32768	H5T_STD_I16LE	
47	Geometry_data	Sensor_azimuth_IR		H5T_STD_I16LE	1200	1200			gzip	4	256	256			Data_description	Sensor azimuth angle of thermal infrared telescope	H5T_C_S1	
48	Geometry_data	Sensor_azimuth_IR		H5T_STD_I16LE	1200	1200			gzip	4	256	256			Unit	degree	H5T_C_S1	
49	Geometry_data	Sensor_azimuth_IR		H5T_STD_I16LE	1200	1200			gzip	4	256	256			Slope	0.01	H5T_IEEE_F32LE	
50	Geometry_data	Sensor_azimuth_IR		H5T_STD_I16LE	1200	1200			gzip	4	256	256			Offset	0.0	H5T_IEEE_F32LE	
51	Geometry_data	Sensor_azimuth_IR		H5T_STD_I16LE	1200	1200			gzip	4	256	256			Resampling_interval	1	H5T_STD_I32LE	
52	Geometry_data	Sensor_azimuth_IR		H5T_STD_I16LE	1200	1200			gzip	4	256	256			Resampling_interval_unit	NA	H5T_C_S1	
53	Geometry_data	Sensor_azimuth_IR		H5T_STD_I16LE	1200	1200			gzip	4	256	256			Minimum_valid_DN	-32767	H5T_STD_I16LE	
54	Geometry_data	Sensor_azimuth_IR		H5T_STD_I16LE	1200	1200			gzip	4	256	256			Maximum_valid_DN	32767	H5T_STD_I16LE	
55	Geometry_data	Sensor_azimuth_IR		H5T_STD_I16LE	1200	1200			gzip	4	256	256			Error_DN	-32768	H5T_STD_I16LE	
56	Geometry_data	Sensor_azimuth_PL		H5T_STD_I16LE	1200	1200			gzip	4	256	256			Data_description	Sensor azimuth angle of polarization telescope	H5T_C_S1	
57	Geometry_data	Sensor_azimuth_PL		H5T_STD_I16LE	1200	1200			gzip	4	256	256			Unit	degree	H5T_C_S1	
58	Geometry_data	Sensor_azimuth_PL		H5T_STD_I16LE	1200	1200			gzip	4	256	256			Slope	0.01	H5T_IEEE_F32LE	
59	Geometry_data	Sensor_azimuth_PL		H5T_STD_I16LE	1200	1200			gzip	4	256	256			Offset	0.0	H5T_IEEE_F32LE	
60	Geometry_data	Sensor_azimuth_PL		H5T_STD_I16LE	1200	1200			gzip	4	256	256			Resampling_interval	1	H5T_STD_I32LE	
61	Geometry_data	Sensor_azimuth_PL		H5T_STD_I16LE	1200	1200			gzip	4	256	256			Resampling_interval_unit	NA	H5T_C_S1	
62	Geometry_data	Sensor_azimuth_PL		H5T_STD_I16LE	1200	1200			gzip	4	256	256			Minimum_valid_DN	-32767	H5T_STD_I16LE	
63	Geometry_data	Sensor_azimuth_PL		H5T_STD_I16LE	1200	1200			gzip	4	256	256			Maximum_valid_DN	32767	H5T_STD_I16LE	
64	Geometry_data	Sensor_azimuth_PL		H5T_STD_I16LE	1200	1200			gzip	4	256	256			Error_DN	-32768	H5T_STD_I16LE	
65	Geometry_data	Sensor_zenith		H5T_STD_I16LE	1200	1200			gzip	4	256	256			Data_description	Sensor zenith angle (from the earth surface)	H5T_C_S1	
66	Geometry_data	Sensor_zenith		H5T_STD_I16LE	1200	1200			gzip	4	256	256			Unit	degree	H5T_C_S1	
67	Geometry_data	Sensor_zenith		H5T_STD_I16LE	1200	1200			gzip	4	256	256			Slope	0.01	H5T_IEEE_F32LE	
68	Geometry_data	Sensor_zenith		H5T_STD_I16LE	1200	1200			gzip	4	256	256			Offset	0.0	H5T_IEEE_F32LE	
69	Geometry_data	Sensor_zenith		H5T_STD_I16LE	1200	1200			gzip	4	256	256			Resampling_interval	1	H5T_STD_I32LE	
70	Geometry_data	Sensor_zenith		H5T_STD_I16LE	1200	1200			gzip	4	256	256			Resampling_interval_unit	NA	H5T_C_S1	
71	Geometry_data	Sensor_zenith		H5T_STD_I16LE	1200	1200			gzip	4	256	256			Minimum_valid_DN	-32767	H5T_STD_I16LE	
72	Geometry_data	Sensor_zenith		H5T_STD_I16LE	1200	1200			gzip	4	256	256			Maximum_valid_DN	32767	H5T_STD_I16LE	
73	Geometry_data	Sensor_zenith		H5T_STD_I16LE	1200	1200			gzip	4	256	256			Error_DN	-32768	H5T_STD_I16LE	
74	Geometry_data	Sensor_zenith_IR		H5T_STD_I16LE	1200	1200			gzip	4	256	256			Data_description	Sensor zenith angle of thermal infrared telescope	H5T_C_S1	
75	Geometry_data	Sensor_zenith_IR		H5T_STD_I16LE	1200	1200			gzip	4	256	256			Unit	degree	H5T_C_S1	
76	Geometry_data	Sensor_zenith_IR		H5T_STD_I16LE	1200	1200			gzip	4	256	256			Slope	0.01	H5T_IEEE_F32LE	
77	Geometry_data	Sensor_zenith_IR		H5T_STD_I16LE	1200	1200			gzip	4	256	256			Offset	0.0	H5T_IEEE_F32LE	
78	Geometry_data	Sensor_zenith_IR		H5T_STD_I16LE	1200	1200			gzip	4	256	256			Resampling_interval	1	H5T_STD_I32LE	
79	Geometry_data	Sensor_zenith_IR		H5T_STD_I16LE	1200	1200			gzip	4	256	256			Resampling_interval_unit	NA	H5T_C_S1	
80	Geometry_data	Sensor_zenith_IR		H5T_STD_I16LE	1200	1200			gzip	4	256	256			Minimum_valid_DN	-32767	H5T_STD_I16LE	
81	Geometry_data	Sensor_zenith_IR		H5T_STD_I16LE	1200	1200			gzip	4	256	256			Maximum_valid_DN	32767	H5T_STD_I16LE	
82	Geometry_data	Sensor_zenith_IR		H5T_STD_I16LE	1200	1200			gzip	4	256	256			Error_DN	-32768	H5T_STD_I16LE	
83	Geometry_data	Sensor_zenith_PL		H5T_STD_I16LE	1200	1200			gzip	4	256	256			Data_description	Sensor zenith angle of polarization telescope	H5T_C_S1	
84	Geometry_data	Sensor_zenith_PL		H5T_STD_I16LE	1200	1200			gzip	4	256	256			Unit	degree	H5T_C_S1	
85	Geometry_data	Sensor_zenith_PL		H5T_STD_I16LE	1200	1200			gzip	4	256	256			Slope	0.01	H5T_IEEE_F32LE	
86	Geometry_data	Sensor_zenith_PL		H5T_STD_I16LE	1200	1200			gzip	4	256	256			Offset	0.0	H5T_IEEE_F32LE	
87	Geometry_data	Sensor_zenith_PL		H5T_STD_I16LE	1200	1200			gzip	4	256	256			Resampling_interval	1	H5T_STD_I32LE	
88	Geometry_data	Sensor_zenith_PL		H5T_STD_I16LE	1200	1200			gzip	4	256	256			Error_DN	-32768	H5T_STD_I16LE	
89	Geometry_data	Sensor_zenith_PL		H5T_STD_I16LE	1200	1200			gzip	4	256	256			Resampling_interval_unit	NA	H5T_C_S1	
90	Geometry_data	Sensor_zenith_PL		H5T_STD_I16LE	1200	1200			gzip	4	256	256			Minimum_valid_DN	-32767	H5T_STD_I16LE	
91	Geometry_data	Sensor_zenith_PL		H5T_STD_I16LE	1200	1200			gzip	4	256	256			Maximum_valid_DN	32767	H5T_STD_I16LE	
92	Geometry_data	Solar_azimuth		H5T_STD_I16LE	1200	1200			gzip	4	256	256			Data_description	Solar azimuth angle (Clockwize from the North)	H5T_C_S1	
93	Geometry_data	Solar_azimuth		H5T_STD_I16LE	1200	1200			gzip	4	256	256			Unit	degree	H5T_C_S1	
94	Geometry_data	Solar_azimuth		H5T_STD_I16LE	1200	1200			gzip	4	256	256			Slope	0.01	H5T_IEEE_F32LE	
95	Geometry_data	Solar_azimuth		H5T_STD_I16LE	1200	1200			gzip	4	256	256			Offset	0.0	H5T_IEEE_F32LE	
96	Geometry_data	Solar_azimuth		H5T_STD_I16LE	1200	1200			gzip	4	256	256			Resampling_interval	1	H5T_STD_I32LE	
97	Geometry_data	Solar_azimuth		H5T_STD_I16LE	1200	1200			gzip	4	256	256			Resampling_interval_unit	NA	H5T_C_S1	
98	Geometry_data	Solar_azimuth		H5T_STD_I16LE	1200	1200			gzip	4	256	256			Minimum_valid_DN	-32767	H5T_STD_I16LE	
99	Geometry_data	Solar_azimuth		H5T_STD_I16LE	1200	1200			gzip	4	256	256			Maximum_valid_DN	32767	H5T_STD_I16LE	
100	Geometry_data	Solar_azimuth		H5T_STD_I16LE	1200	1200			gzip	4	256	256			Error_DN	-32768	H5T_STD_I16LE	
101	Geometry_data	Solar_azimuth_PL		H5T_STD_I16LE	1200	1200			gzip	4	256	256			Data_description	Solar azimuth angle of polarization telescope	H5T_C_S1	
102	Geometry_data	Solar_azimuth_PL		H5T_STD_I16LE	1200	1200			gzip	4	256	256			Unit	degree	H5T_C_S1	
103	Geometry_data	Solar_azimuth_PL		H5T_STD_I16LE	1200	1200			gzip	4	256	256			Slope	0.01	H5T_IEEE_F32LE	
104	Geometry_data	Solar_azimuth_PL		H5T_STD_I16LE	1200	1200			gzip	4	256	256			Offset	0.0	H5T_IEEE_F32LE	
105	Geometry_data	Solar_azimuth_PL		H5T_STD_I16LE	1200	1200			gzip	4	256	256			Resampling_interval	1	H5T_STD_I32LE	
106	Geometry_data	Solar_azimuth_PL		H5T_STD_I16LE	1200	1200			gzip	4	256	256			Resampling_interval_unit	NA	H5T_C_S1	
107	Geometry_data	Solar_azimuth_PL		H5T_STD_I16LE	1200	1200			gzip	4	256	256			Minimum_valid_DN	-32767	H5T_STD_I16LE	
108	Geometry_data	Solar_azimuth_PL		H5T_STD_I16LE	1200	1200			gzip	4	256	256			Maximum_valid_DN	32767	H5T_STD_I16LE	
109	Geometry_data	Solar_azimuth_PL		H5T_STD_I16LE	1200	1200			gzip	4	256	256			Error_DN	-32768	H5T_STD_I16LE	
110	Geometry_data	Solar_zenith		H5T_STD_I16LE	1200	1200			gzip	4	256	256			Data_description	Solar zenith angle (from the earth surface)	H5T_C_S1	
111	Geometry_data	Solar_zenith		H5T_STD_I16LE	1200	1200			gzip	4	256	256			Unit	degree	H5T_C_S1	
112	Geometry_data	Solar_zenith		H5T_STD_I16LE	1200	1200			gzip	4	256	256			Slope	0.01	H5T_IEEE_F32LE	
113	Geometry_data	Solar_zenith		H5T_STD_I16LE	1200	1200			gzip	4	256	256			Offset	0.0	H5T_IEEE_F32LE	
114	Geometry_data	Solar_zenith		H5T_STD_I16LE	1200	1200			gzip	4	256	256			Resampling_interval	1	H5T_STD_I32LE	
115	Geometry_data	Solar_zenith		H5T_STD_I16LE	1200	1200			gzip	4	256	256			Resampling_interval_unit	NA	H5T_C_S1	
116	Geometry_data	Solar_zenith		H5T_STD_I16LE	1200	1200			gzip	4	256	256			Minimum_valid_DN	-32767	H5T_STD_I16LE	
117	Geometry_data	Solar_zenith		H5T_STD_I16LE	1200	1200			gzip	4	256	256			Maximum_valid_DN	32767	H5T_STD_I16LE	
118	Geometry_data	Solar_zenith		H5T_STD_I16LE	1200	1200			gzip	4	256	256			Error_DN	-32768	H5T_STD_I16LE	

No.	Group	Dataset	Dataset Description	Type	1Dim	2Dim	3Dim	4Dim	Compress	Compress Lv.	Chunk1Dim	Chunk2Dim	Chunk3Dim	Chunk4Dim	Attribute	Attribute Value	Attribute type	Attribute Note
119	Geometry_data	Solar_zenith_PL		H5T_STD_I16LE	1200	1200			gzip	4	256	256			Data_description	Solar zenith angle of polarization telescope	H5T_C_S1	
120	Geometry_data	Solar_zenith_PL		H5T_STD_I16LE	1200	1200			gzip	4	256	256			Unit	degree	H5T_C_S1	
121	Geometry_data	Solar_zenith_PL		H5T_STD_I16LE	1200	1200			gzip	4	256	256			Slope	0.01	H5T_IEEE_F32LE	
122	Geometry_data	Solar_zenith_PL		H5T_STD_I16LE	1200	1200			gzip	4	256	256			Offset	0.0	H5T_IEEE_F32LE	
123	Geometry_data	Solar_zenith_PL		H5T_STD_I16LE	1200	1200			gzip	4	256	256			Resampling_interval	1	H5T_STD_I32LE	
124	Geometry_data	Solar_zenith_PL		H5T_STD_I16LE	1200	1200			gzip	4	256	256			Resampling_interval_unit	NA	H5T_C_S1	
125	Geometry_data	Solar_zenith_PL		H5T_STD_I16LE	1200	1200			gzip	4	256	256			Minimum_valid_DN	-32767	H5T_STD_I16LE	
126	Geometry_data	Solar_zenith_PL		H5T_STD_I16LE	1200	1200			gzip	4	256	256			Maximum_valid_DN	32767	H5T_STD_I16LE	
127	Geometry_data	Solar_zenith_PL		H5T_STD_I16LE	1200	1200			gzip	4	256	256			Error_DN	-32768	H5T_STD_I16LE	
128	Global_attributes														Satellite	Global Change Observation Mission - Climate (GCOM-C)	H5T_C_S1	
129	Global_attributes														Sensor	Second-generation Global Imager (SGLI)	H5T_C_S1	
130	Global_attributes														Product_level	Level-2	H5T_C_S1	
131	Global_attributes														Product_name	Top of atmosphere radiance (reflectance)	H5T_C_S1	
132	Global_attributes														Product_version	1000	H5T_C_S1	
133	Global_attributes														Algorithm_version	1.10	H5T_C_S1	
134	Global_attributes														Parameter_version	000.10	H5T_C_S1	
135	Global_attributes														Algorithm_developer	Japan Aerospace Exploration Agency (JAXA)	H5T_C_S1	
136	Global_attributes														Dataset_description	Top of atmosphere radiance (reflectance) at VN01-11, SW01-04, PL01-02, and brightness temperature (K) at TI01-02	H5T_C_S1	
137	Global_attributes														Product_file_name	GC1SG1_20180424D01D_T1611_L2SG_LTOAK_1000.h5	H5T_C_S1	
138	Global_attributes														Image_start_time	20180424 21:02:38.400	H5T_C_S1	
139	Global_attributes														Image_end_time	20180424 21:05:09.600	H5T_C_S1	
140	Image_data														Number_of_lines	1200	H5T_STD_I32LE	
141	Image_data														Number_of_pixels	1200	H5T_STD_I32LE	
142	Image_data														Image_projection	EQA (sinusoidal equal area) projection from 0-deg longitude	H5T_C_S1	
143	Image_data														Grid_interval	0.00833333	H5T_IEEE_F32LE	
144	Image_data														Grid_interval_unit	deg	H5T_C_S1	
145	Image_data														Upper_left_longitude	-180.0	H5T_IEEE_F32LE	
146	Image_data														Upper_left_latitude	-70.0	H5T_IEEE_F32LE	
147	Image_data														Upper_right_longitude	-175.428	H5T_IEEE_F32LE	
148	Image_data														Upper_right_latitude	-70.0	H5T_IEEE_F32LE	
149	Image_data														Lower_left_longitude	-180.0	H5T_IEEE_F32LE	
150	Image_data														Lower_left_latitude	-80.0	H5T_IEEE_F32LE	
151	Image_data														Lower_right_longitude	-180.0	H5T_IEEE_F32LE	
152	Image_data														Lower_right_latitude	-80.0	H5T_IEEE_F32LE	
153	Image_data	Land_water_flag		H5T_STD_U8LE	1200	1200			gzip	4	256	256			Data_description	Land water flag(With elevation correction)	H5T_C_S1	
154	Image_data	Land_water_flag		H5T_STD_U8LE	1200	1200			gzip	4	256	256			Valid_range	0(water)-100(land)	H5T_C_S1	
155	Image_data	Land_water_flag		H5T_STD_U8LE	1200	1200			gzip	4	256	256			Altitude_correction	no	H5T_C_S1	
156	Image_data	Land_water_flag		H5T_STD_U8LE	1200	1200			gzip	4	256	256			Slope	1.0	H5T_IEEE_F32LE	
157	Image_data	Land_water_flag		H5T_STD_U8LE	1200	1200			gzip	4	256	256			Offset	0.0	H5T_IEEE_F32LE	
158	Image_data	Land_water_flag		H5T_STD_U8LE	1200	1200			gzip	4	256	256			Minimum_valid_DN	0	H5T_STD_U8LE	
159	Image_data	Land_water_flag		H5T_STD_U8LE	1200	1200			gzip	4	256	256			Maximum_valid_DN	100	H5T_STD_U8LE	
160	Image_data	Land_water_flag		H5T_STD_U8LE	1200	1200			gzip	4	256	256			Error_DN	255	H5T_STD_U8LE	
161	Image_data	Lt_P1_0		H5T_STD_U16LE	1200	1200			gzip	4	256	256			Data_description	TOA radiance of P01 +/-0 degree: Lt[W/m^2/sr/um]=(DN&Mask)*Slope+Offset; TOA reflectance of P01 +/-0 degree: rt[Lt*pi/(F0/d^2)]=(DN&Mask)*Slope_reflectance+Offset_reflectance	H5T_C_S1	
162	Image_data	Lt_P1_0		H5T_STD_U16LE	1200	1200			gzip	4	256	256			Mask	16383	H5T_STD_U16LE	
163	Image_data	Lt_P1_0		H5T_STD_U16LE	1200	1200			gzip	4	256	256			Bit00(LSB)-13	Digital Number 16383 : Missing value 16382 : Saturation value	H5T_C_S1	
164	Image_data	Lt_P1_0		H5T_STD_U16LE	1200	1200			gzip	4	256	256			Bit14	Stray light correction sign flag (delta_L = Ltrue - Lobs) 0:Sign of the amount of stray light correction is positive (or zero) 1:Sign of the amount of stray light correction is negative	H5T_C_S1	
165	Image_data	Lt_P1_0		H5T_STD_U16LE	1200	1200			gzip	4	256	256			Bit15(MSB)	Stray light correction flag 0 : Stray light is uncorrected 1 : Stray light is corrected	H5T_C_S1	
166	Image_data	Lt_P1_0		H5T_STD_U16LE	1200	1200			gzip	4	256	256			Unit	W/m^2/um/sr	H5T_C_S1	
167	Image_data	Lt_P1_0		H5T_STD_U16LE	1200	1200			gzip	4	256	256			Slope	0.0230741	H5T_IEEE_F32LE	
168	Image_data	Lt_P1_0		H5T_STD_U16LE	1200	1200			gzip	4	256	256			Offset	-31.5	H5T_IEEE_F32LE	
169	Image_data	Lt_P1_0		H5T_STD_U16LE	1200	1200			gzip	4	256	256			Spatial_resolution	0.00833333	H5T_IEEE_F32LE	
170	Image_data	Lt_P1_0		H5T_STD_U16LE	1200	1200			gzip	4	256	256			Spatial_resolution_unit	degree	H5T_C_S1	
171	Image_data	Lt_P1_0		H5T_STD_U16LE	1200	1200			gzip	4	256	256			Error_DN	65535	H5T_STD_U16LE	
172	Image_data	Lt_P1_0		H5T_STD_U16LE	1200	1200			gzip	4	256	256			Minimum_valid_DN	0	H5T_STD_U16LE	
173	Image_data	Lt_P1_0		H5T_STD_U16LE	1200	1200			gzip	4	256	256			Maximum_valid_DN	65533	H5T_STD_U16LE	
174	Image_data	Lt_P1_0		H5T_STD_U16LE	1200	1200			gzip	4	256	256			Center_wavelength	673.5	H5T_IEEE_F32LE	
175	Image_data	Lt_P1_0		H5T_STD_U16LE	1200	1200			gzip	4	256	256			Center_wavelength_unit	nm	H5T_C_S1	
176	Image_data	Lt_P1_0		H5T_STD_U16LE	1200	1200			gzip	4	256	256			Band_width	20.0	H5T_IEEE_F32LE	
177	Image_data	Lt_P1_0		H5T_STD_U16LE	1200	1200			gzip	4	256	256			Band_width_unit	nm	H5T_C_S1	
178	Image_data	Lt_P1_0		H5T_STD_U16LE	1200	1200			gzip	4	256	256			Saturation_radiance	346.5	H5T_IEEE_F32LE	
179	Image_data	Lt_P1_0		H5T_STD_U16LE	1200	1200			gzip	4	256	256			Saturation_radiance_unit	W/m^2/um/sr	H5T_C_S1	
180	Image_data	Lt_P1_0		H5T_STD_U16LE	1200	1200			gzip	4	256	256			Band_weighted_TOA_solar_irradiance	1486.26	H5T_IEEE_F32LE	
181	Image_data	Lt_P1_0		H5T_STD_U16LE	1200	1200			gzip	4	256	256			Band_weighted_TOA_solar_irradiance_unit	W/m^2/um	H5T_C_S1	
182	Image_data	Lt_P1_0		H5T_STD_U16LE	1200	1200			gzip	4	256	256			Slope_reflectance	4.87729e-05	H5T_IEEE_F32LE	
183	Image_data	Lt_P1_0		H5T_STD_U16LE	1200	1200			gzip	4	256	256			Offset_reflectance	-0.0665832	H5T_IEEE_F32LE	
184	Image_data	Lt_P1_m60		H5T_STD_U16LE	1200	1200			gzip	4	256	256			Data_description	TOA radiance of P01 -60 degree: Lt[W/m^2/sr/um]=(DN&Mask)*Slope+Offset; TOA reflectance of P01 -60 degree: rt[Lt*pi/(F0/d^2)]=(DN&Mask)*Slope_reflectance+Offset_reflectance	H5T_C_S1	
185	Image_data	Lt_P1_m60		H5T_STD_U16LE	1200	1200			gzip	4	256	256			Mask	16383	H5T_STD_U16LE	
186	Image_data	Lt_P1_m60		H5T_STD_U16LE	1200	1200			gzip	4	256	256			Bit00(LSB)-13	Digital Number 16383 : Missing value 16382 : Saturation value	H5T_C_S1	
187	Image_data	Lt_P1_m60		H5T_STD_U16LE	1200	1200			gzip	4	256	256			Bit14	Stray light correction sign flag (delta_L = Ltrue - Lobs) 0:Sign of the amount of stray light correction is positive (or zero) 1:Sign of the amount of stray light correction is negative	H5T_C_S1	
188	Image_data	Lt_P1_m60		H5T_STD_U16LE	1200	1200			gzip	4	256	256			Bit15(MSB)	Stray light correction flag 0 : Stray light is uncorrected 1 : Stray light is corrected	H5T_C_S1	
189	Image_data	Lt_P1_m60		H5T_STD_U16LE	1200	1200			gzip	4	256	256			Unit	W/m^2/um/sr	H5T_C_S1	
190	Image_data	Lt_P1_m60		H5T_STD_U16LE	1200	1200			gzip	4	256	256			Slope	0.0216091	H5T_IEEE_F32LE	
191	Image_data	Lt_P1_m60		H5T_STD_U16LE	1200	1200			gzip	4	256	256			Offset	-29.5	H5T_IEEE_F32LE	
192	Image_data	Lt_P1_m60		H5T_STD_U16LE	1200	1200			gzip	4	256	256			Spatial_resolution	0.00833333	H5T_IEEE_F32LE	
193	Image_data	Lt_P1_m60		H5T_STD_U16LE	1200	1200			gzip	4	256	256			Spatial_resolution_unit	degree	H5T_C_S1	
194	Image_data	Lt_P1_m60		H5T_STD_U16LE	1200	1200			gzip	4	256	256			Minimum_valid_DN	0	H5T_STD_U16LE	
195	Image_data	Lt_P1_m60		H5T_STD_U16LE	1200	1200			gzip	4	256	256			Maximum_valid_DN	65533	H5T_STD_U16LE	
196	Image_data	Lt_P1_m60		H5T_STD_U16LE	1200	1200			gzip	4	256	256			Error_DN	65535	H5T_STD_U16LE	
197	Image_data	Lt_P1_m60		H5T_STD_U16LE	1200	1200			gzip	4	256	256			Center_wavelength	673.5	H5T_IEEE_F32LE	
198	Image_data	Lt_P1_m60		H5T_STD_U16LE	1200	1200			gzip	4	256	256			Center_wavelength_unit	nm	H5T_C_S1	
199	Image_data	Lt_P1_m60		H5T_STD_U16LE	1200	1200			gzip	4	256	256			Band_width_unit	nm	H5T_C_S1	
200	Image_data	Lt_P1_m60		H5T_STD_U16LE	1200	1200			gzip	4	256	256			Band_width	20.0	H5T_IEEE_F32LE	
201	Image_data	Lt_P1_m60		H5T_STD_U16LE	1200	1200			gzip	4	256	256			Saturation_radiance	324.5	H5T_IEEE_F32LE	
202	Image_data	Lt_P1_m60		H5T_STD_U16LE	1200	1200			gzip	4	256	256			Saturation_radiance_unit	W/m^2/um/sr	H5T_C_S1	
203	Image_data	Lt_P1_m60		H5T_STD_U16LE	1200	1200			gzip	4	256	256			Band_weighted_TOA_solar_irradiance	1486.26	H5T_IEEE_F32LE	
204	Image_data	Lt_P1_m60		H5T_STD_U16LE	1200	1200			gzip	4	256	256			Band_weighted_TOA_solar_irradiance_unit	W/m^2/um	H5T_C_S1	
205	Image_data	Lt_P1_m60		H5T_STD_U16LE	1200	1200			gzip	4	256	256			Slope_reflectance	4.56762e-05	H5T_IEEE_F32LE	
206	Image_data	Lt_P1_m60		H5T_STD_U16LE	1200	1200			gzip	4	256	256			Offset_reflectance	-0.0623557	H5T_IEEE_F32LE	
207	Image_data	Lt_P1_p60		H5T_STD_U16LE	1200	1200			gzip	4	256	256			Data_description	TOA radiance of P01 +60 degree: Lt[W/m^2/sr/um]=(DN&Mask)*Slope+Offset; TOA reflectance of P01 +60 degree: rt[Lt*pi/(F0/d^2)]=(DN&Mask)*Slope_reflectance+Offset_reflectance	H5T_C_S1	
208	Image_data	Lt_P1_p60		H5T_STD_U16LE	1200	1200			gzip	4	256	256			Mask	16383	H5T_STD_U16LE	
209	Image_data	Lt_P1_p60		H5T_STD_U16LE	1200	1200			gzip	4	256	256			Bit00(LSB)-13	Digital Number 16383 : Missing value 16382 : Saturation value	H5T_C_S1	
210	Image_data	Lt_P1_p60		H5T_STD_U16LE	1200	1200			gzip	4	256	256			Bit14	Stray light correction sign flag (delta_L = Ltrue - Lobs) 0:Sign of the amount of stray light correction is positive (or zero) 1:Sign of the amount of stray light correction is negative	H5T_C_S1	
211	Image_data	Lt_P1_p60		H5T_STD_U16LE	1200	1200			gzip	4	256	256			Bit15(MSB)	Stray light correction flag 0 : Stray light is uncorrected 1 : Stray light is corrected	H5T_C_S1	
212	Image_data	Lt_P1_p60		H5T_STD_U16LE	1200	1200			gzip	4	256	256			Unit	W/m^2/um/sr	H5T_C_S1	
213	Image_data	Lt_P1_p60		H5T_STD_U16LE	1200	1200			gzip	4	256	256			Slope	0.0214626	H5T_IEEE_F32LE	
214	Image_data	Lt_P1_p60		H5T_STD_U16LE	1200	1200			gzip	4	256	256			Offset	-29.3	H5T_IEEE_F32LE	
215	Image_data	Lt_P1_p60		H5T_STD_U16LE	1200	1200			gzip	4	256	256			Spatial_resolution	0.00833333	H5T_IEEE_F32LE	
216	Image_data	Lt_P1_p60		H5T_STD_U16LE	1200	1200			gzip	4	256	256			Spatial_resolution_unit	degree	H5T_C_S1	
217	Image_data	Lt_P1_p60		H5T_STD_U16LE	1200	1200			gzip	4	256	256			Minimum_valid_DN	0	H5T_STD_U16LE	
218	Image_data	Lt_P1_p60		H5T_STD_U16LE	1200	1200			gzip	4	256	256			Maximum_valid_DN	65533	H5T_STD_U16LE	
219	Image_data	Lt_P1_p60		H5T_STD_U16LE	1200	1200			gzip	4	256	256			Error_DN	65535	H5T_STD_U16LE	
220	Image_data	Lt_P1_p60		H5T_STD_U16LE	1200	1200			gzip	4	256	256			Center_wavelength	673.5	H5T_IEEE_F32LE	
221	Image_data	Lt_P1_p60		H5T_STD_U16LE	1200	1200			gzip	4	256	256			Center_wavelength_unit	nm	H5T_C_S1	
222	Image_data	Lt_P1_p60		H5T_STD_U16LE	1200	1200			gzip	4	256	256			Band_width	20.0	H5T_IEEE_F32LE	
223	Image_data	Lt_P1_p60		H5T_STD_U16LE	1200	1200			gzip	4	256	256			Band_width_unit	nm	H5T_C_S1	
224	Image_data	Lt_P1_p60		H5T_STD_U16LE	1200	1200			gzip	4	256	256			Saturation_radiance	322.3	H5T_IEEE_F32LE	
225	Image_data	Lt_P1_p60		H5T_STD_U16LE	1200	1200			gzip	4	256	256			Saturation_radiance_unit	W/m^2/um/sr	H5T_C_S1	
226	Image_data	Lt_P1_p60		H5T_STD_U16LE	1200	1200			gzip	4	256	256			Band_weighted_TOA_solar_irradiance	1486.26	H5T_IEEE_F32LE	
227	Image_data	Lt_P1_p60		H5T_STD_U16LE	1200	1200			gzip	4	256	256			Band_weighted_TOA_solar_irradiance_unit	W/m^2/um	H5T_C_S1	
228	Image_data	Lt_P1_p60		H5T_STD_U16LE	1200	1200			gzip	4	256	256			Slope_reflectance	4.53666e-05	H5T_IEEE_F32LE	
229	Image_data	Lt_P1_p60		H5T_STD_U16LE	1200	1200			gzip	4	256	256			Offset_reflectance	-0.0619329	H5T_IEEE_F32LE	
230	Image_data	Lt_P2_0		H5T_STD_U16LE	1200	1200			gzip	4	256	256			Data_description	TOA radiance of P02 +/-0 degree: Lt[W/m^2/sr/um]=(DN&Mask)*Slope+Offset; TOA reflectance of P02 +/-0 degree: rt[Lt*pi/(F0/d^2)]=(DN&Mask)*Slope_reflectance+Offset_reflectance	H5T_C_S1	
231	Image_data	Lt_P2_0		H5T_STD_U16LE	1200	1200			gzip	4	256	256			Mask	16383	H5T_STD_U16LE	

No.	Group	Dataset	Dataset Description	Type	1Dim	2Dim	3Dim	4Dim	Compress	Compress Lv.	Chunk1Dim	Chunk2Dim	Chunk3Dim	Chunk4Dim	Attribute	Attribute Value	Attribute type	Attribute Note
232	Image_data	Lt_P2_0		H5T_STD_U16LE	1200	1200			gzip	4	256	256			Bit00(LSB)-13	Digital Number 16383 : Missing value 16382 : Saturation value	H5T_C_S1	
233	Image_data	Lt_P2_0		H5T_STD_U16LE	1200	1200			gzip	4	256	256			Bit14	Stray light correction sign flag (delta_L = Ltrue - Lobs) 0:Sign of the amount of stray light correction is positive (or zero) 1:Sign of the amount of stray light correction is negative	H5T_C_S1	
234	Image_data	Lt_P2_0		H5T_STD_U16LE	1200	1200			gzip	4	256	256			Bit15(MSB)	Stray light correction flag 0 : Stray light is uncorrected 1 : Stray light is corrected	H5T_C_S1	
235	Image_data	Lt_P2_0		H5T_STD_U16LE	1200	1200			gzip	4	256	256			Unit	W/m^2/um/sr	H5T_C_S1	
236	Image_data	Lt_P2_0		H5T_STD_U16LE	1200	1200			gzip	4	256	256			Slope	0.0310585	H5T_IEEE_F32LE	
237	Image_data	Lt_P2_0		H5T_STD_U16LE	1200	1200			gzip	4	256	256			Offset	-42.4	H5T_IEEE_F32LE	
238	Image_data	Lt_P2_0		H5T_STD_U16LE	1200	1200			gzip	4	256	256			Spatial_resolution	0.00833333	H5T_IEEE_F32LE	
239	Image_data	Lt_P2_0		H5T_STD_U16LE	1200	1200			gzip	4	256	256			Spatial_resolution_unit	degree	H5T_C_S1	
240	Image_data	Lt_P2_0		H5T_STD_U16LE	1200	1200			gzip	4	256	256			Minimum_valid_DN	0	H5T_STD_U16LE	
241	Image_data	Lt_P2_0		H5T_STD_U16LE	1200	1200			gzip	4	256	256			Maximum_valid_DN	65533	H5T_STD_U16LE	
242	Image_data	Lt_P2_0		H5T_STD_U16LE	1200	1200			gzip	4	256	256			Error_DN	65535	H5T_STD_U16LE	
243	Image_data	Lt_P2_0		H5T_STD_U16LE	1200	1200			gzip	4	256	256			Center_wavelength	868.5	H5T_IEEE_F32LE	
244	Image_data	Lt_P2_0		H5T_STD_U16LE	1200	1200			gzip	4	256	256			Center_wavelength_unit	nm	H5T_C_S1	
245	Image_data	Lt_P2_0		H5T_STD_U16LE	1200	1200			gzip	4	256	256			Band_width	20.0	H5T_IEEE_F32LE	
246	Image_data	Lt_P2_0		H5T_STD_U16LE	1200	1200			gzip	4	256	256			Band_width_unit	nm	H5T_C_S1	
247	Image_data	Lt_P2_0		H5T_STD_U16LE	1200	1200			gzip	4	256	256			Saturation_radiance	466.4	H5T_IEEE_F32LE	
248	Image_data	Lt_P2_0		H5T_STD_U16LE	1200	1200			gzip	4	256	256			Saturation_radiance_unit	W/m^2/um/sr	H5T_C_S1	
249	Image_data	Lt_P2_0		H5T_STD_U16LE	1200	1200			gzip	4	256	256			Band_weighted_TOA_solar_irradiance	945.798	H5T_IEEE_F32LE	
250	Image_data	Lt_P2_0		H5T_STD_U16LE	1200	1200			gzip	4	256	256			Band_weighted_TOA_solar_irradiance_unit	W/m^2/um	H5T_C_S1	
251	Image_data	Lt_P2_0		H5T_STD_U16LE	1200	1200			gzip	4	256	256			Slope_reflectance	0.000103165	H5T_IEEE_F32LE	
252	Image_data	Lt_P2_0		H5T_STD_U16LE	1200	1200			gzip	4	256	256			Offset_reflectance	-0.140837	H5T_IEEE_F32LE	
253	Image_data	Lt_P2_m60		H5T_STD_U16LE	1200	1200			gzip	4	256	256			Data_description	TOA radiance of P02 -60 degree: Lt[W/m^2/sr/um]=(DN&Mask)*Slope+Offset; TOA reflectance of P02 -60 degree: rt[Lt*pi/(F0/d^2)]=(DN&Mask)*Slope_reflectance+Offset_reflectance	H5T_C_S1	
254	Image_data	Lt_P2_m60		H5T_STD_U16LE	1200	1200			gzip	4	256	256			Mask	16383	H5T_STD_U16LE	
255	Image_data	Lt_P2_m60		H5T_STD_U16LE	1200	1200			gzip	4	256	256			Bit00(LSB)-13	Digital Number 16383 : Missing value 16382 : Saturation value	H5T_C_S1	
256	Image_data	Lt_P2_m60		H5T_STD_U16LE	1200	1200			gzip	4	256	256			Bit14	Stray light correction sign flag (delta_L = Ltrue - Lobs) 0:Sign of the amount of stray light correction is positive (or zero) 1:Sign of the amount of stray light correction is negative	H5T_C_S1	
257	Image_data	Lt_P2_m60		H5T_STD_U16LE	1200	1200			gzip	4	256	256			Bit15(MSB)	Stray light correction flag 0 : Stray light is uncorrected 1 : Stray light is corrected	H5T_C_S1	
258	Image_data	Lt_P2_m60		H5T_STD_U16LE	1200	1200			gzip	4	256	256			Unit	W/m^2/um/sr	H5T_C_S1	
259	Image_data	Lt_P2_m60		H5T_STD_U16LE	1200	1200			gzip	4	256	256			Slope	0.0290074	H5T_IEEE_F32LE	
260	Image_data	Lt_P2_m60		H5T_STD_U16LE	1200	1200			gzip	4	256	256			Offset	-39.6	H5T_IEEE_F32LE	
261	Image_data	Lt_P2_m60		H5T_STD_U16LE	1200	1200			gzip	4	256	256			Spatial_resolution	0.00833333	H5T_IEEE_F32LE	
262	Image_data	Lt_P2_m60		H5T_STD_U16LE	1200	1200			gzip	4	256	256			Spatial_resolution_unit	degree	H5T_C_S1	
263	Image_data	Lt_P2_m60		H5T_STD_U16LE	1200	1200			gzip	4	256	256			Error_DN	65535	H5T_STD_U16LE	
264	Image_data	Lt_P2_m60		H5T_STD_U16LE	1200	1200			gzip	4	256	256			Minimum_valid_DN	0	H5T_STD_U16LE	
265	Image_data	Lt_P2_m60		H5T_STD_U16LE	1200	1200			gzip	4	256	256			Maximum_valid_DN	65533	H5T_STD_U16LE	
266	Image_data	Lt_P2_m60		H5T_STD_U16LE	1200	1200			gzip	4	256	256			Center_wavelength	868.5	H5T_IEEE_F32LE	
267	Image_data	Lt_P2_m60		H5T_STD_U16LE	1200	1200			gzip	4	256	256			Center_wavelength_unit	nm	H5T_C_S1	
268	Image_data	Lt_P2_m60		H5T_STD_U16LE	1200	1200			gzip	4	256	256			Band_width	20.0	H5T_IEEE_F32LE	
269	Image_data	Lt_P2_m60		H5T_STD_U16LE	1200	1200			gzip	4	256	256			Band_width_unit	nm	H5T_C_S1	
270	Image_data	Lt_P2_m60		H5T_STD_U16LE	1200	1200			gzip	4	256	256			Saturation_radiance	435.6	H5T_IEEE_F32LE	
271	Image_data	Lt_P2_m60		H5T_STD_U16LE	1200	1200			gzip	4	256	256			Saturation_radiance_unit	W/m^2/um/sr	H5T_C_S1	
272	Image_data	Lt_P2_m60		H5T_STD_U16LE	1200	1200			gzip	4	256	256			Band_weighted_TOA_solar_irradiance	945.798	H5T_IEEE_F32LE	
273	Image_data	Lt_P2_m60		H5T_STD_U16LE	1200	1200			gzip	4	256	256			Band_weighted_TOA_solar_irradiance_unit	W/m^2/um	H5T_C_S1	
274	Image_data	Lt_P2_m60		H5T_STD_U16LE	1200	1200			gzip	4	256	256			Slope_reflectance	9.63521e-05	H5T_IEEE_F32LE	
275	Image_data	Lt_P2_m60		H5T_STD_U16LE	1200	1200			gzip	4	256	256			Offset_reflectance	-0.131537	H5T_IEEE_F32LE	
276	Image_data	Lt_P2_p60		H5T_STD_U16LE	1200	1200			gzip	4	256	256			Data_description	TOA radiance of P02 +60 degree: Lt[W/m^2/sr/um]=(DN&Mask)*Slope+Offset; TOA reflectance of P02 +60 degree: rt[Lt*pi/(F0/d^2)]=(DN&Mask)*Slope_reflectance+Offset_reflectance	H5T_C_S1	
277	Image_data	Lt_P2_p60		H5T_STD_U16LE	1200	1200			gzip	4	256	256			Mask	16383	H5T_STD_U16LE	
278	Image_data	Lt_P2_p60		H5T_STD_U16LE	1200	1200			gzip	4	256	256			Bit00(LSB)-13	Digital Number 16383 : Missing value 16382 : Saturation value	H5T_C_S1	
279	Image_data	Lt_P2_p60		H5T_STD_U16LE	1200	1200			gzip	4	256	256			Bit14	Stray light correction sign flag (delta_L = Ltrue - Lobs) 0:Sign of the amount of stray light correction is positive (or zero) 1:Sign of the amount of stray light correction is negative	H5T_C_S1	
280	Image_data	Lt_P2_p60		H5T_STD_U16LE	1200	1200			gzip	4	256	256			Bit15(MSB)	Stray light correction flag 0 : Stray light is uncorrected 1 : Stray light is corrected	H5T_C_S1	
281	Image_data	Lt_P2_p60		H5T_STD_U16LE	1200	1200			gzip	4	256	256			Unit	W/m^2/um/sr	H5T_C_S1	
282	Image_data	Lt_P2_p60		H5T_STD_U16LE	1200	1200			gzip	4	256	256			Slope	0.0293004	H5T_IEEE_F32LE	
283	Image_data	Lt_P2_p60		H5T_STD_U16LE	1200	1200			gzip	4	256	256			Offset	-40.0	H5T_IEEE_F32LE	
284	Image_data	Lt_P2_p60		H5T_STD_U16LE	1200	1200			gzip	4	256	256			Spatial_resolution	0.00833333	H5T_IEEE_F32LE	
285	Image_data	Lt_P2_p60		H5T_STD_U16LE	1200	1200			gzip	4	256	256			Spatial_resolution_unit	degree	H5T_C_S1	
286	Image_data	Lt_P2_p60		H5T_STD_U16LE	1200	1200			gzip	4	256	256			Minimum_valid_DN	0	H5T_STD_U16LE	
287	Image_data	Lt_P2_p60		H5T_STD_U16LE	1200	1200			gzip	4	256	256			Maximum_valid_DN	65533	H5T_STD_U16LE	
288	Image_data	Lt_P2_p60		H5T_STD_U16LE	1200	1200			gzip	4	256	256			Error_DN	65535	H5T_STD_U16LE	
289	Image_data	Lt_P2_p60		H5T_STD_U16LE	1200	1200			gzip	4	256	256			Center_wavelength	868.5	H5T_IEEE_F32LE	
290	Image_data	Lt_P2_p60		H5T_STD_U16LE	1200	1200			gzip	4	256	256			Center_wavelength_unit	nm	H5T_C_S1	
291	Image_data	Lt_P2_p60		H5T_STD_U16LE	1200	1200			gzip	4	256	256			Band_width	20.0	H5T_IEEE_F32LE	
292	Image_data	Lt_P2_p60		H5T_STD_U16LE	1200	1200			gzip	4	256	256			Band_width_unit	nm	H5T_C_S1	
293	Image_data	Lt_P2_p60		H5T_STD_U16LE	1200	1200			gzip	4	256	256			Saturation_radiance	440.0	H5T_IEEE_F32LE	
294	Image_data	Lt_P2_p60		H5T_STD_U16LE	1200	1200			gzip	4	256	256			Saturation_radiance_unit	W/m^2/um/sr	H5T_C_S1	
295	Image_data	Lt_P2_p60		H5T_STD_U16LE	1200	1200			gzip	4	256	256			Band_weighted_TOA_solar_irradiance	945.798	H5T_IEEE_F32LE	
296	Image_data	Lt_P2_p60		H5T_STD_U16LE	1200	1200			gzip	4	256	256			Band_weighted_TOA_solar_irradiance_unit	W/m^2/um	H5T_C_S1	
297	Image_data	Lt_P2_p60		H5T_STD_U16LE	1200	1200			gzip	4	256	256			Slope_reflectance	9.73253e-05	H5T_IEEE_F32LE	
298	Image_data	Lt_P2_p60		H5T_STD_U16LE	1200	1200			gzip	4	256	256			Offset_reflectance	-0.132865	H5T_IEEE_F32LE	
299	Image_data	Lt_P101		H5T_STD_U16LE	1200	1200			gzip	4	256	256			Data_description	TOA radiance of P01 I component: Lt[W/m^2/sr/um]=(DN&Mask)*Slope+Offset; TOA reflectance of P01 I component: rt[Lt*pi/(F0/d^2)]=(DN&Mask)*Slope_reflectance+Offset_reflectance	H5T_C_S1	
300	Image_data	Lt_P101		H5T_STD_U16LE	1200	1200			gzip	4	256	256			Mask	65535	H5T_STD_U16LE	
301	Image_data	Lt_P101		H5T_STD_U16LE	1200	1200			gzip	4	256	256			Bit00(LSB)-15	Digital Number 65535 : Missing value 65534 : Saturation value	H5T_C_S1	
302	Image_data	Lt_P101		H5T_STD_U16LE	1200	1200			gzip	4	256	256			Unit	W/m^2/um/sr	H5T_C_S1	
303	Image_data	Lt_P101		H5T_STD_U16LE	1200	1200			gzip	4	256	256			Slope	0.00661397	H5T_IEEE_F32LE	
304	Image_data	Lt_P101		H5T_STD_U16LE	1200	1200			gzip	4	256	256			Offset	-66.22	H5T_IEEE_F32LE	
305	Image_data	Lt_P101		H5T_STD_U16LE	1200	1200			gzip	4	256	256			Spatial_resolution	0.00833333	H5T_IEEE_F32LE	
306	Image_data	Lt_P101		H5T_STD_U16LE	1200	1200			gzip	4	256	256			Spatial_resolution_unit	degree	H5T_C_S1	
307	Image_data	Lt_P101		H5T_STD_U16LE	1200	1200			gzip	4	256	256			Minimum_valid_DN	0	H5T_STD_U16LE	
308	Image_data	Lt_P101		H5T_STD_U16LE	1200	1200			gzip	4	256	256			Maximum_valid_DN	65534	H5T_STD_U16LE	
309	Image_data	Lt_P101		H5T_STD_U16LE	1200	1200			gzip	4	256	256			Error_DN	65535	H5T_STD_U16LE	
310	Image_data	Lt_P101		H5T_STD_U16LE	1200	1200			gzip	4	256	256			Center_wavelength	673.5	H5T_IEEE_F32LE	
311	Image_data	Lt_P101		H5T_STD_U16LE	1200	1200			gzip	4	256	256			Center_wavelength_unit	nm	H5T_C_S1	
312	Image_data	Lt_P101		H5T_STD_U16LE	1200	1200			gzip	4	256	256			Band_width	20.0	H5T_IEEE_F32LE	
313	Image_data	Lt_P101		H5T_STD_U16LE	1200	1200			gzip	4	256	256			Band_width_unit	nm	H5T_C_S1	
314	Image_data	Lt_P101		H5T_STD_U16LE	1200	1200			gzip	4	256	256			Saturation_radiance	367.22	H5T_IEEE_F32LE	
315	Image_data	Lt_P101		H5T_STD_U16LE	1200	1200			gzip	4	256	256			Saturation_radiance_unit	W/m^2/um/sr	H5T_C_S1	
316	Image_data	Lt_P101		H5T_STD_U16LE	1200	1200			gzip	4	256	256			Band_weighted_TOA_solar_irradiance	1486.26	H5T_IEEE_F32LE	
317	Image_data	Lt_P101		H5T_STD_U16LE	1200	1200			gzip	4	256	256			Band_weighted_TOA_solar_irradiance_unit	W/m^2/um	H5T_C_S1	
318	Image_data	Lt_P101		H5T_STD_U16LE	1200	1200			gzip	4	256	256			Slope_reflectance	1.39803e-05	H5T_IEEE_F32LE	
319	Image_data	Lt_P101		H5T_STD_U16LE	1200	1200			gzip	4	256	256			Offset_reflectance	-0.139973	H5T_IEEE_F32LE	
320	Image_data	Lt_P102		H5T_STD_U16LE	1200	1200			gzip	4	256	256			Data_description	TOA radiance of P02 I component: Lt[W/m^2/sr/um]=(DN&Mask)*Slope+Offset; TOA reflectance of P02 I component: rt[Lt*pi/(F0/d^2)]=(DN&Mask)*Slope_reflectance+Offset_reflectance	H5T_C_S1	
321	Image_data	Lt_P102		H5T_STD_U16LE	1200	1200			gzip	4	256	256			Mask	65535	H5T_STD_U16LE	
322	Image_data	Lt_P102		H5T_STD_U16LE	1200	1200			gzip	4	256	256			Bit00(LSB)-15	Digital Number 65535 : Missing value 65534 : Saturation value	H5T_C_S1	
323	Image_data	Lt_P102		H5T_STD_U16LE	1200	1200			gzip	4	256	256			Unit	W/m^2/um/sr	H5T_C_S1	
324	Image_data	Lt_P102		H5T_STD_U16LE	1200	1200			gzip	4	256	256			Slope	0.00893582	H5T_IEEE_F32LE	
325	Image_data	Lt_P102		H5T_STD_U16LE	1200	1200			gzip	4	256	256			Offset	-89.4667	H5T_IEEE_F32LE	
326	Image_data	Lt_P102		H5T_STD_U16LE	1200	1200			gzip	4	256	256			Spatial_resolution	0.00833333	H5T_IEEE_F32LE	
327	Image_data	Lt_P102		H5T_STD_U16LE	1200	1200			gzip	4	256	256			Spatial_resolution_unit	degree	H5T_C_S1	
328	Image_data	Lt_P102		H5T_STD_U16LE	1200	1200			gzip	4	256	256			Minimum_valid_DN	0	H5T_STD_U16LE	
329	Image_data	Lt_P102		H5T_STD_U16LE	1200	1200			gzip	4	256	256			Maximum_valid_DN	65534	H5T_STD_U16LE	
330	Image_data	Lt_P102		H5T_STD_U16LE	1200	1200			gzip	4	256	256			Error_DN	65535	H5T_STD_U16LE	
331	Image_data	Lt_P102		H5T_STD_U16LE	1200	1200			gzip	4	256	256			Center_wavelength	868.5	H5T_IEEE_F32LE	
332	Image_data	Lt_P102		H5T_STD_U16LE	1200	1200			gzip	4	256	256			Center_wavelength_unit	nm	H5T_C_S1	
333	Image_data	Lt_P102		H5T_STD_U16LE	1200	1200			gzip	4	256	256			Band_width	20.0	H5T_IEEE_F32LE	
334	Image_data	Lt_P102		H5T_STD_U16LE	1200	1200			gzip	4	256	256			Band_width_unit	nm	H5T_C_S1	
335	Image_data	Lt_P102		H5T_STD_U16LE	1200	1200			gzip	4	256	256			Saturation_radiance	300.72	H5T_IEEE_F32LE	
336	Image_data	Lt_P102		H5T_STD_U16LE	1200	1200			gzip	4	256	256			Saturation_radiance_unit	W/m^2/um/sr	H5T_C_S1	
337	Image_data	Lt_P102		H5T_STD_U16LE	1200	1200			gzip	4	256	256			Band_weighted_TOA_solar_irradiance	945.798	H5T_IEEE_F32LE	
338	Image_data	Lt_P102		H5T_STD_U16LE	1200	1200			gzip	4	256	256			Band_weighted_TOA_solar_irradiance_unit	W/m^2/um	H5T_C_S1	
339	Image_data	Lt_P102		H5T_STD_U16LE	1200	1200			gzip	4	256	256			Slope_reflectance	2.96815e-05	H5T_IEEE_F32LE	
340	Image_data	Lt_P102		H5T_STD_U16LE	1200	1200			gzip	4	256	256			Offset_reflectance	-0.297175	H5T_IEEE_F32LE	
341	Image_data	Lt_PQ01		H5T_STD_U16LE	1200	1200			gzip	4	256	256			Data_description	TOA radiance of P01 Q component: Lt[W/m^2/sr/um]=(DN&Mask)*Slope+Offset; TOA reflectance of P01 Q component: rt[Lt*pi/(F0/d^2)]=(DN&Mask)*Slope_reflectance+Offset_reflectance	H5T_C_S1	
342	Image_data	Lt_PQ01		H5T_STD_U16LE	1200	1200			gzip	4	256	256			Mask	65535	H5T_STD_U16LE	

No.	Group	Dataset	Dataset Description	Type	1Dim	2Dim	3Dim	4Dim	Compress	Compress Lv.	Chunk1Dim	Chunk2Dim	Chunk3Dim	Chunk4Dim	Attribute	Attribute Value	Attribute type	Attribute Note
343	Image_data	Lt_PQ01		H5T_STD_U16LE	1200	1200			gzip	4	256	256			Bit00(LSB)-15	Digital Number 65535 : Missing value 65534 : Saturation value	H5T_C_S1	
344	Image_data	Lt_PQ01		H5T_STD_U16LE	1200	1200			gzip	4	256	256			Unit	W/m^2/um/sr	H5T_C_S1	
345	Image_data	Lt_PQ01		H5T_STD_U16LE	1200	1200			gzip	4	256	256			Slope	0.00917753	H5T_IEEE_F32LE	
346	Image_data	Lt_PQ01		H5T_STD_U16LE	1200	1200			gzip	4	256	256			Offset	-300.72	H5T_IEEE_F32LE	
347	Image_data	Lt_PQ01		H5T_STD_U16LE	1200	1200			gzip	4	256	256			Spatial_resolution	0.00833333	H5T_IEEE_F32LE	
348	Image_data	Lt_PQ01		H5T_STD_U16LE	1200	1200			gzip	4	256	256			Spatial_resolution_unit	degree	H5T_C_S1	
349	Image_data	Lt_PQ01		H5T_STD_U16LE	1200	1200			gzip	4	256	256			Minimum_valid_DN	0	H5T_STD_U16LE	
350	Image_data	Lt_PQ01		H5T_STD_U16LE	1200	1200			gzip	4	256	256			Maximum_valid_DN	65534	H5T_STD_U16LE	
351	Image_data	Lt_PQ01		H5T_STD_U16LE	1200	1200			gzip	4	256	256			Error_DN	65535	H5T_STD_U16LE	
352	Image_data	Lt_PQ01		H5T_STD_U16LE	1200	1200			gzip	4	256	256			Center_wavelength	673.5	H5T_IEEE_F32LE	
353	Image_data	Lt_PQ01		H5T_STD_U16LE	1200	1200			gzip	4	256	256			Center_wavelength_unit	nm	H5T_C_S1	
354	Image_data	Lt_PQ01		H5T_STD_U16LE	1200	1200			gzip	4	256	256			Band_width	20.0	H5T_IEEE_F32LE	
355	Image_data	Lt_PQ01		H5T_STD_U16LE	1200	1200			gzip	4	256	256			Band_width_unit	nm	H5T_C_S1	
356	Image_data	Lt_PQ01		H5T_STD_U16LE	1200	1200			gzip	4	256	256			Saturation_radiance	300.72	H5T_IEEE_F32LE	
357	Image_data	Lt_PQ01		H5T_STD_U16LE	1200	1200			gzip	4	256	256			Saturation_radiance_unit	W/m^2/um/sr	H5T_C_S1	
358	Image_data	Lt_PQ01		H5T_STD_U16LE	1200	1200			gzip	4	256	256			Band_weighted_TOA_solar_irradiance_unit	W/m^2/um	H5T_C_S1	
359	Image_data	Lt_PQ01		H5T_STD_U16LE	1200	1200			gzip	4	256	256			Band_weighted_TOA_solar_irradiance	1486.26	H5T_IEEE_F32LE	
360	Image_data	Lt_PQ01		H5T_STD_U16LE	1200	1200			gzip	4	256	256			Slope_reflectance	1.9399e-05	H5T_IEEE_F32LE	
361	Image_data	Lt_PQ01		H5T_STD_U16LE	1200	1200			gzip	4	256	256			Offset_reflectance	-0.635647	H5T_IEEE_F32LE	
362	Image_data	Lt_PQ02		H5T_STD_U16LE	1200	1200			gzip	4	256	256			Data_description	TOA radiance of PO2 Q component: Lt[W/m^2/sr/um]=(DN&Mask)*Slope+Offset; TOA reflectance of PO2 Q component: rt[Lt*pi/(F0/d^2)]=(DN&Mask)*Slope_reflectance+Offset_reflectance	H5T_C_S1	
363	Image_data	Lt_PQ02		H5T_STD_U16LE	1200	1200			gzip	4	256	256			Mask	65535	H5T_STD_U16LE	
364	Image_data	Lt_PQ02		H5T_STD_U16LE	1200	1200			gzip	4	256	256			Bit00(LSB)-15	Digital Number 65535 : Missing value 65534 : Saturation value	H5T_C_S1	
365	Image_data	Lt_PQ02		H5T_STD_U16LE	1200	1200			gzip	4	256	256			Unit	W/m^2/um/sr	H5T_C_S1	
366	Image_data	Lt_PQ02		H5T_STD_U16LE	1200	1200			gzip	4	256	256			Slope	0.0123588	H5T_IEEE_F32LE	
367	Image_data	Lt_PQ02		H5T_STD_U16LE	1200	1200			gzip	4	256	256			Offset	-404.96	H5T_IEEE_F32LE	
368	Image_data	Lt_PQ02		H5T_STD_U16LE	1200	1200			gzip	4	256	256			Spatial_resolution	0.00833333	H5T_IEEE_F32LE	
369	Image_data	Lt_PQ02		H5T_STD_U16LE	1200	1200			gzip	4	256	256			Spatial_resolution_unit	degree	H5T_C_S1	
370	Image_data	Lt_PQ02		H5T_STD_U16LE	1200	1200			gzip	4	256	256			Minimum_valid_DN	0	H5T_STD_U16LE	
371	Image_data	Lt_PQ02		H5T_STD_U16LE	1200	1200			gzip	4	256	256			Maximum_valid_DN	65534	H5T_STD_U16LE	
372	Image_data	Lt_PQ02		H5T_STD_U16LE	1200	1200			gzip	4	256	256			Error_DN	65535	H5T_STD_U16LE	
373	Image_data	Lt_PQ02		H5T_STD_U16LE	1200	1200			gzip	4	256	256			Center_wavelength	868.5	H5T_IEEE_F32LE	
374	Image_data	Lt_PQ02		H5T_STD_U16LE	1200	1200			gzip	4	256	256			Center_wavelength_unit	nm	H5T_C_S1	
375	Image_data	Lt_PQ02		H5T_STD_U16LE	1200	1200			gzip	4	256	256			Band_width	20.0	H5T_IEEE_F32LE	
376	Image_data	Lt_PQ02		H5T_STD_U16LE	1200	1200			gzip	4	256	256			Band_width_unit	nm	H5T_C_S1	
377	Image_data	Lt_PQ02		H5T_STD_U16LE	1200	1200			gzip	4	256	256			Saturation_radiance	496.133	H5T_IEEE_F32LE	
378	Image_data	Lt_PQ02		H5T_STD_U16LE	1200	1200			gzip	4	256	256			Saturation_radiance_unit	W/m^2/um/sr	H5T_C_S1	
379	Image_data	Lt_PQ02		H5T_STD_U16LE	1200	1200			gzip	4	256	256			Band_weighted_TOA_solar_irradiance	945.798	H5T_IEEE_F32LE	
380	Image_data	Lt_PQ02		H5T_STD_U16LE	1200	1200			gzip	4	256	256			Band_weighted_TOA_solar_irradiance_unit	W/m^2/um	H5T_C_S1	
381	Image_data	Lt_PQ02		H5T_STD_U16LE	1200	1200			gzip	4	256	256			Slope_reflectance	4.10513e-05	H5T_IEEE_F32LE	
382	Image_data	Lt_PQ02		H5T_STD_U16LE	1200	1200			gzip	4	256	256			Offset_reflectance	-1.34513	H5T_IEEE_F32LE	
383	Image_data	Lt_PU01		H5T_STD_U16LE	1200	1200			gzip	4	256	256			Data_description	TOA radiance of PO1 U component: Lt[W/m^2/sr/um]=(DN&Mask)*Slope+Offset; TOA reflectance of PO1 U component: rt[Lt*pi/(F0/d^2)]=(DN&Mask)*Slope_reflectance+Offset_reflectance	H5T_C_S1	
384	Image_data	Lt_PU01		H5T_STD_U16LE	1200	1200			gzip	4	256	256			Mask	65535	H5T_STD_U16LE	
385	Image_data	Lt_PU01		H5T_STD_U16LE	1200	1200			gzip	4	256	256			Bit00(LSB)-15	Digital Number 65535 : Missing value 65534 : Saturation value	H5T_C_S1	
386	Image_data	Lt_PU01		H5T_STD_U16LE	1200	1200			gzip	4	256	256			Unit	W/m^2/um/sr	H5T_C_S1	
387	Image_data	Lt_PU01		H5T_STD_U16LE	1200	1200			gzip	4	256	256			Slope	0.00917753	H5T_IEEE_F32LE	
388	Image_data	Lt_PU01		H5T_STD_U16LE	1200	1200			gzip	4	256	256			Offset	-300.72	H5T_IEEE_F32LE	
389	Image_data	Lt_PU01		H5T_STD_U16LE	1200	1200			gzip	4	256	256			Spatial_resolution	0.00833333	H5T_IEEE_F32LE	
390	Image_data	Lt_PU01		H5T_STD_U16LE	1200	1200			gzip	4	256	256			Spatial_resolution_unit	degree	H5T_C_S1	
391	Image_data	Lt_PU01		H5T_STD_U16LE	1200	1200			gzip	4	256	256			Minimum_valid_DN	0	H5T_STD_U16LE	
392	Image_data	Lt_PU01		H5T_STD_U16LE	1200	1200			gzip	4	256	256			Maximum_valid_DN	65534	H5T_STD_U16LE	
393	Image_data	Lt_PU01		H5T_STD_U16LE	1200	1200			gzip	4	256	256			Error_DN	65535	H5T_STD_U16LE	
394	Image_data	Lt_PU01		H5T_STD_U16LE	1200	1200			gzip	4	256	256			Center_wavelength	673.5	H5T_IEEE_F32LE	
395	Image_data	Lt_PU01		H5T_STD_U16LE	1200	1200			gzip	4	256	256			Center_wavelength_unit	nm	H5T_C_S1	
396	Image_data	Lt_PU01		H5T_STD_U16LE	1200	1200			gzip	4	256	256			Band_width	20.0	H5T_IEEE_F32LE	
397	Image_data	Lt_PU01		H5T_STD_U16LE	1200	1200			gzip	4	256	256			Band_width_unit	nm	H5T_C_S1	
398	Image_data	Lt_PU01		H5T_STD_U16LE	1200	1200			gzip	4	256	256			Saturation_radiance	404.96	H5T_IEEE_F32LE	
399	Image_data	Lt_PU01		H5T_STD_U16LE	1200	1200			gzip	4	256	256			Saturation_radiance_unit	W/m^2/um/sr	H5T_C_S1	
400	Image_data	Lt_PU01		H5T_STD_U16LE	1200	1200			gzip	4	256	256			Band_weighted_TOA_solar_irradiance	1486.26	H5T_IEEE_F32LE	
401	Image_data	Lt_PU01		H5T_STD_U16LE	1200	1200			gzip	4	256	256			Band_weighted_TOA_solar_irradiance_unit	W/m^2/um	H5T_C_S1	
402	Image_data	Lt_PU01		H5T_STD_U16LE	1200	1200			gzip	4	256	256			Slope_reflectance	1.9399e-05	H5T_IEEE_F32LE	
403	Image_data	Lt_PU01		H5T_STD_U16LE	1200	1200			gzip	4	256	256			Offset_reflectance	-0.635647	H5T_IEEE_F32LE	
404	Image_data	Lt_PU02		H5T_STD_U16LE	1200	1200			gzip	4	256	256			Data_description	TOA radiance of PO2 U component: Lt[W/m^2/sr/um]=(DN&Mask)*Slope+Offset; TOA reflectance of PO2 U component: rt[Lt*pi/(F0/d^2)]=(DN&Mask)*Slope_reflectance+Offset_reflectance	H5T_C_S1	
405	Image_data	Lt_PU02		H5T_STD_U16LE	1200	1200			gzip	4	256	256			Mask	65535	H5T_STD_U16LE	
406	Image_data	Lt_PU02		H5T_STD_U16LE	1200	1200			gzip	4	256	256			Bit00(LSB)-15	Digital Number 65535 : Missing value 65534 : Saturation value	H5T_C_S1	
407	Image_data	Lt_PU02		H5T_STD_U16LE	1200	1200			gzip	4	256	256			Unit	W/m^2/um/sr	H5T_C_S1	
408	Image_data	Lt_PU02		H5T_STD_U16LE	1200	1200			gzip	4	256	256			Slope	0.0123588	H5T_IEEE_F32LE	
409	Image_data	Lt_PU02		H5T_STD_U16LE	1200	1200			gzip	4	256	256			Offset	-404.96	H5T_IEEE_F32LE	
410	Image_data	Lt_PU02		H5T_STD_U16LE	1200	1200			gzip	4	256	256			Spatial_resolution	0.00833333	H5T_IEEE_F32LE	
411	Image_data	Lt_PU02		H5T_STD_U16LE	1200	1200			gzip	4	256	256			Spatial_resolution_unit	degree	H5T_C_S1	
412	Image_data	Lt_PU02		H5T_STD_U16LE	1200	1200			gzip	4	256	256			Minimum_valid_DN	0	H5T_STD_U16LE	
413	Image_data	Lt_PU02		H5T_STD_U16LE	1200	1200			gzip	4	256	256			Maximum_valid_DN	65534	H5T_STD_U16LE	
414	Image_data	Lt_PU02		H5T_STD_U16LE	1200	1200			gzip	4	256	256			Error_DN	65535	H5T_STD_U16LE	
415	Image_data	Lt_PU02		H5T_STD_U16LE	1200	1200			gzip	4	256	256			Center_wavelength	868.5	H5T_IEEE_F32LE	
416	Image_data	Lt_PU02		H5T_STD_U16LE	1200	1200			gzip	4	256	256			Center_wavelength_unit	nm	H5T_C_S1	
417	Image_data	Lt_PU02		H5T_STD_U16LE	1200	1200			gzip	4	256	256			Band_width	20.0	H5T_IEEE_F32LE	
418	Image_data	Lt_PU02		H5T_STD_U16LE	1200	1200			gzip	4	256	256			Band_width_unit	nm	H5T_C_S1	
419	Image_data	Lt_PU02		H5T_STD_U16LE	1200	1200			gzip	4	256	256			Saturation_radiance	404.96	H5T_IEEE_F32LE	
420	Image_data	Lt_PU02		H5T_STD_U16LE	1200	1200			gzip	4	256	256			Saturation_radiance_unit	W/m^2/um/sr	H5T_C_S1	
421	Image_data	Lt_PU02		H5T_STD_U16LE	1200	1200			gzip	4	256	256			Band_weighted_TOA_solar_irradiance_unit	W/m^2/um	H5T_C_S1	
422	Image_data	Lt_PU02		H5T_STD_U16LE	1200	1200			gzip	4	256	256			Band_weighted_TOA_solar_irradiance	945.798	H5T_IEEE_F32LE	
423	Image_data	Lt_PU02		H5T_STD_U16LE	1200	1200			gzip	4	256	256			Slope_reflectance	4.10513e-05	H5T_IEEE_F32LE	
424	Image_data	Lt_PU02		H5T_STD_U16LE	1200	1200			gzip	4	256	256			Offset_reflectance	-1.34513	H5T_IEEE_F32LE	
425	Image_data	Lt_SW01		H5T_STD_U16LE	1200	1200			gzip	4	256	256			Data_description	TOA radiance of SW01: Lt[W/m^2/sr/um]=(DN&Mask)*Slope+Offset; TOA reflectance of SW01: rt[Lt*pi/(F0/d^2)]=(DN&Mask)*Slope_reflectance+Offset_reflectance	H5T_C_S1	
426	Image_data	Lt_SW01		H5T_STD_U16LE	1200	1200			gzip	4	256	256			Mask	16383	H5T_STD_U16LE	
427	Image_data	Lt_SW01		H5T_STD_U16LE	1200	1200			gzip	4	256	256			Bit00(LSB)-13	Digital Number 16383 : Missing value 16382 : Saturation value	H5T_C_S1	
428	Image_data	Lt_SW01		H5T_STD_U16LE	1200	1200			gzip	4	256	256			Bit14	Stray light correction sign flag (delta_L = Ltrue - Lobs) 0:Sign of the amount of stray light correction is positive (or zero) 1:Sign of the amount of stray light correction is negative	H5T_C_S1	
429	Image_data	Lt_SW01		H5T_STD_U16LE	1200	1200			gzip	4	256	256			Bit15(MSB)	Stray light correction flag 0 : Stray light is uncorrected 1 : Stray light is corrected	H5T_C_S1	
430	Image_data	Lt_SW01		H5T_STD_U16LE	1200	1200			gzip	4	256	256			Unit	W/m^2/um/sr	H5T_C_S1	
431	Image_data	Lt_SW01		H5T_STD_U16LE	1200	1200			gzip	4	256	256			Slope	0.018972	H5T_IEEE_F32LE	
432	Image_data	Lt_SW01		H5T_STD_U16LE	1200	1200			gzip	4	256	256			Offset	-25.9	H5T_IEEE_F32LE	
433	Image_data	Lt_SW01		H5T_STD_U16LE	1200	1200			gzip	4	256	256			Spatial_resolution	0.00833333	H5T_IEEE_F32LE	
434	Image_data	Lt_SW01		H5T_STD_U16LE	1200	1200			gzip	4	256	256			Spatial_resolution_unit	degree	H5T_C_S1	
435	Image_data	Lt_SW01		H5T_STD_U16LE	1200	1200			gzip	4	256	256			Minimum_valid_DN	0	H5T_STD_U16LE	
436	Image_data	Lt_SW01		H5T_STD_U16LE	1200	1200			gzip	4	256	256			Maximum_valid_DN	65533	H5T_STD_U16LE	
437	Image_data	Lt_SW01		H5T_STD_U16LE	1200	1200			gzip	4	256	256			Error_DN	65535	H5T_STD_U16LE	
438	Image_data	Lt_SW01		H5T_STD_U16LE	1200	1200			gzip	4	256	256			Center_wavelength	1050.0	H5T_IEEE_F32LE	
439	Image_data	Lt_SW01		H5T_STD_U16LE	1200	1200			gzip	4	256	256			Center_wavelength_unit	nm	H5T_C_S1	
440	Image_data	Lt_SW01		H5T_STD_U16LE	1200	1200			gzip	4	256	256			Band_width	20.0	H5T_IEEE_F32LE	
441	Image_data	Lt_SW01		H5T_STD_U16LE	1200	1200			gzip	4	256	256			Band_width_unit	nm	H5T_C_S1	
442	Image_data	Lt_SW01		H5T_STD_U16LE	1200	1200			gzip	4	256	256			Saturation_radiance	284.9	H5T_IEEE_F32LE	
443	Image_data	Lt_SW01		H5T_STD_U16LE	1200	1200			gzip	4	256	256			Saturation_radiance_unit	W/m^2/um/sr	H5T_C_S1	
444	Image_data	Lt_SW01		H5T_STD_U16LE	1200	1200			gzip	4	256	256			Band_weighted_TOA_solar_irradiance	639.03	H5T_IEEE_F32LE	
445	Image_data	Lt_SW01		H5T_STD_U16LE	1200	1200			gzip	4	256	256			Band_weighted_TOA_solar_irradiance_unit	W/m^2/um	H5T_C_S1	
446	Image_data	Lt_SW01		H5T_STD_U16LE	1200	1200			gzip	4	256	256			Slope_reflectance	9.32702e-05	H5T_IEEE_F32LE	
447	Image_data	Lt_SW01		H5T_STD_U16LE	1200	1200			gzip	4	256	256			Offset_reflectance	-0.127329	H5T_IEEE_F32LE	
448	Image_data	Lt_SW02		H5T_STD_U16LE	1200	1200			gzip	4	256	256			Data_description	TOA radiance of SW02: Lt[W/m^2/sr/um]=(DN&Mask)*Slope+Offset; TOA reflectance of SW02: rt[Lt*pi/(F0/d^2)]=(DN&Mask)*Slope_reflectance+Offset_reflectance	H5T_C_S1	
449	Image_data	Lt_SW02		H5T_STD_U16LE	1200	1200			gzip	4	256	256			Mask	16383	H5T_STD_U16LE	
450	Image_data	Lt_SW02		H5T_STD_U16LE	1200	1200			gzip	4	256	256			Bit00(LSB)-13	Digital Number 16383 : Missing value 16382 : Saturation value	H5T_C_S1	
451	Image_data	Lt_SW02		H5T_STD_U16LE	1200	1200			gzip	4	256	256			Bit14	Stray light correction sign flag (delta_L = Ltrue - Lobs) 0:Sign of the amount of stray light correction is positive (or zero) 1:Sign of the amount of stray light correction is negative	H5T_C_S1	
452	Image_data	Lt_SW02		H5T_STD_U16LE	1200	1200			gzip	4	256	256			Bit15(MSB)	Stray light correction flag 0 : Stray light is uncorrected 1 : Stray light is corrected	H5T_C_S1	
453	Image_data	Lt_SW02		H5T_STD_U16LE	1200	1200			gzip	4	256	256			Unit	W/m^2/um/sr	H5T_C_S1	
454	Image_data	Lt_SW02		H5T_STD_U16LE	1200	1200			gzip	4	256	256			Slope	0.00788915	H5T_IEEE_F32LE	
455	Image_data	Lt_SW02		H5T_STD_U16LE	1200	1200			gzip	4	256	256			Offset	-10.77	H5T_IEEE_F32LE	

No.	Group	Dataset	Dataset Description	Type	1Dim	2Dim	3Dim	4Dim	Compress	Compress Lv.	Chunk1Dim	Chunk2Dim	Chunk3Dim	Chunk4Dim	Attribute	Attribute Value	Attribute type	Attribute Note
456	Image_data	Lt_SW02		H5T_STD_U16LE	1200	1200			gzip	4	256	256			Spatial_resolution	0.00833333	H5T_IEEE_F32LE	
457	Image_data	Lt_SW02		H5T_STD_U16LE	1200	1200			gzip	4	256	256			Spatial_resolution_unit	degree	H5T_C_S1	
458	Image_data	Lt_SW02		H5T_STD_U16LE	1200	1200			gzip	4	256	256			Minimum_valid_DN	0	H5T_STD_U16LE	
459	Image_data	Lt_SW02		H5T_STD_U16LE	1200	1200			gzip	4	256	256			Maximum_valid_DN	65533	H5T_STD_U16LE	
460	Image_data	Lt_SW02		H5T_STD_U16LE	1200	1200			gzip	4	256	256			Error_DN	65535	H5T_STD_U16LE	
461	Image_data	Lt_SW02		H5T_STD_U16LE	1200	1200			gzip	4	256	256			Center_wavelength	1380.0	H5T_IEEE_F32LE	
462	Image_data	Lt_SW02		H5T_STD_U16LE	1200	1200			gzip	4	256	256			Center_wavelength_unit	nm	H5T_C_S1	
463	Image_data	Lt_SW02		H5T_STD_U16LE	1200	1200			gzip	4	256	256			Band_width	20.0	H5T_IEEE_F32LE	
464	Image_data	Lt_SW02		H5T_STD_U16LE	1200	1200			gzip	4	256	256			Band_width_unit	nm	H5T_C_S1	
465	Image_data	Lt_SW02		H5T_STD_U16LE	1200	1200			gzip	4	256	256			Saturation_radiance	118.47	H5T_IEEE_F32LE	
466	Image_data	Lt_SW02		H5T_STD_U16LE	1200	1200			gzip	4	256	256			Saturation_radiance_unit	W/m^2/um/sr	H5T_C_S1	
467	Image_data	Lt_SW02		H5T_STD_U16LE	1200	1200			gzip	4	256	256			Band_weighted_TOA_solar_irradiance	357.039	H5T_IEEE_F32LE	
468	Image_data	Lt_SW02		H5T_STD_U16LE	1200	1200			gzip	4	256	256			Band_weighted_TOA_solar_irradiance_unit	W/m^2/um	H5T_C_S1	
469	Image_data	Lt_SW02		H5T_STD_U16LE	1200	1200			gzip	4	256	256			Slope_reflectance	6.94167e-05	H5T_IEEE_F32LE	
470	Image_data	Lt_SW02		H5T_STD_U16LE	1200	1200			gzip	4	256	256			Offset_reflectance	-0.0947654	H5T_IEEE_F32LE	
471	Image_data	Lt_SW03		H5T_STD_U16LE	1200	1200			gzip	4	256	256			Data_description	TOA radiance of SW03: Lt[W/m^2/sr/um]=(DN&Mask)*Slope+Offset; TOA reflectance of SW03: rt[Lt*pi/(F0/d^2)]=(DN&Mask)*Slope_reflectance+Offset_reflectance	H5T_C_S1	
472	Image_data	Lt_SW03		H5T_STD_U16LE	1200	1200			gzip	4	256	256			Mask	16383	H5T_STD_U16LE	
473	Image_data	Lt_SW03		H5T_STD_U16LE	1200	1200			gzip	4	256	256			Bit00(LSB)-13	Digital Number 16383 : Missing value 16382 : Saturation value	H5T_C_S1	
474	Image_data	Lt_SW03		H5T_STD_U16LE	1200	1200			gzip	4	256	256			Bit14	Stray light correction sign flag (delta_L = Ltrue - Lobs) 0:Sign of the amount of stray light correction is positive (or zero) 1:Sign of the amount of stray light correction is negative	H5T_C_S1	
475	Image_data	Lt_SW03		H5T_STD_U16LE	1200	1200			gzip	4	256	256			Bit15(MSB)	Stray light correction flag 0 : Stray light is uncorrected 1 : Stray light is corrected	H5T_C_S1	
476	Image_data	Lt_SW03		H5T_STD_U16LE	1200	1200			gzip	4	256	256			Unit	W/m^2/um/sr	H5T_C_S1	
477	Image_data	Lt_SW03		H5T_STD_U16LE	1200	1200			gzip	4	256	256			Slope	0.00367721	H5T_IEEE_F32LE	
478	Image_data	Lt_SW03		H5T_STD_U16LE	1200	1200			gzip	4	256	256			Offset	-5.02	H5T_IEEE_F32LE	
479	Image_data	Lt_SW03		H5T_STD_U16LE	1200	1200			gzip	4	256	256			Spatial_resolution	0.00833333	H5T_IEEE_F32LE	
480	Image_data	Lt_SW03		H5T_STD_U16LE	1200	1200			gzip	4	256	256			Spatial_resolution_unit	degree	H5T_C_S1	
481	Image_data	Lt_SW03		H5T_STD_U16LE	1200	1200			gzip	4	256	256			Minimum_valid_DN	0	H5T_STD_U16LE	
482	Image_data	Lt_SW03		H5T_STD_U16LE	1200	1200			gzip	4	256	256			Maximum_valid_DN	65533	H5T_STD_U16LE	
483	Image_data	Lt_SW03		H5T_STD_U16LE	1200	1200			gzip	4	256	256			Error_DN	65535	H5T_STD_U16LE	
484	Image_data	Lt_SW03		H5T_STD_U16LE	1200	1200			gzip	4	256	256			Center_wavelength	1630.0	H5T_IEEE_F32LE	
485	Image_data	Lt_SW03		H5T_STD_U16LE	1200	1200			gzip	4	256	256			Center_wavelength_unit	nm	H5T_C_S1	
486	Image_data	Lt_SW03		H5T_STD_U16LE	1200	1200			gzip	4	256	256			Band_width	200.0	H5T_IEEE_F32LE	
487	Image_data	Lt_SW03		H5T_STD_U16LE	1200	1200			gzip	4	256	256			Band_width_unit	nm	H5T_C_S1	
488	Image_data	Lt_SW03		H5T_STD_U16LE	1200	1200			gzip	4	256	256			Saturation_radiance	55.22	H5T_IEEE_F32LE	
489	Image_data	Lt_SW03		H5T_STD_U16LE	1200	1200			gzip	4	256	256			Saturation_radiance_unit	W/m^2/um/sr	H5T_C_S1	
490	Image_data	Lt_SW03		H5T_STD_U16LE	1200	1200			gzip	4	256	256			Band_weighted_TOA_solar_irradiance	234.825	H5T_IEEE_F32LE	
491	Image_data	Lt_SW03		H5T_STD_U16LE	1200	1200			gzip	4	256	256			Band_weighted_TOA_solar_irradiance_unit	W/m^2/um	H5T_C_S1	
492	Image_data	Lt_SW03		H5T_STD_U16LE	1200	1200			gzip	4	256	256			Slope_reflectance	4.91953e-05	H5T_IEEE_F32LE	
493	Image_data	Lt_SW03		H5T_STD_U16LE	1200	1200			gzip	4	256	256			Offset_reflectance	-0.0671597	H5T_IEEE_F32LE	
494	Image_data	Lt_SW04		H5T_STD_U16LE	1200	1200			gzip	4	256	256			Data_description	TOA radiance of SW04: Lt[W/m^2/sr/um]=(DN&Mask)*Slope+Offset; TOA reflectance of SW04: rt[Lt*pi/(F0/d^2)]=(DN&Mask)*Slope_reflectance+Offset_reflectance	H5T_C_S1	
495	Image_data	Lt_SW04		H5T_STD_U16LE	1200	1200			gzip	4	256	256			Mask	16383	H5T_STD_U16LE	
496	Image_data	Lt_SW04		H5T_STD_U16LE	1200	1200			gzip	4	256	256			Bit00(LSB)-13	Digital Number 16383 : Missing value 16382 : Saturation value	H5T_C_S1	
497	Image_data	Lt_SW04		H5T_STD_U16LE	1200	1200			gzip	4	256	256			Bit14	Stray light correction sign flag (delta_L = Ltrue - Lobs) 0:Sign of the amount of stray light correction is positive (or zero) 1:Sign of the amount of stray light correction is negative	H5T_C_S1	
498	Image_data	Lt_SW04		H5T_STD_U16LE	1200	1200			gzip	4	256	256			Bit15(MSB)	Stray light correction flag 0 : Stray light is uncorrected 1 : Stray light is corrected	H5T_C_S1	
499	Image_data	Lt_SW04		H5T_STD_U16LE	1200	1200			gzip	4	256	256			Unit	W/m^2/um/sr	H5T_C_S1	
500	Image_data	Lt_SW04		H5T_STD_U16LE	1200	1200			gzip	4	256	256			Slope	0.00147967	H5T_IEEE_F32LE	
501	Image_data	Lt_SW04		H5T_STD_U16LE	1200	1200			gzip	4	256	256			Offset	-2.02	H5T_IEEE_F32LE	
502	Image_data	Lt_SW04		H5T_STD_U16LE	1200	1200			gzip	4	256	256			Spatial_resolution	0.00833333	H5T_IEEE_F32LE	
503	Image_data	Lt_SW04		H5T_STD_U16LE	1200	1200			gzip	4	256	256			Spatial_resolution_unit	degree	H5T_C_S1	
504	Image_data	Lt_SW04		H5T_STD_U16LE	1200	1200			gzip	4	256	256			Minimum_valid_DN	0	H5T_STD_U16LE	
505	Image_data	Lt_SW04		H5T_STD_U16LE	1200	1200			gzip	4	256	256			Maximum_valid_DN	65533	H5T_STD_U16LE	
506	Image_data	Lt_SW04		H5T_STD_U16LE	1200	1200			gzip	4	256	256			Error_DN	65535	H5T_STD_U16LE	
507	Image_data	Lt_SW04		H5T_STD_U16LE	1200	1200			gzip	4	256	256			Center_wavelength	2210.0	H5T_IEEE_F32LE	
508	Image_data	Lt_SW04		H5T_STD_U16LE	1200	1200			gzip	4	256	256			Center_wavelength_unit	nm	H5T_C_S1	
509	Image_data	Lt_SW04		H5T_STD_U16LE	1200	1200			gzip	4	256	256			Band_width	50.0	H5T_IEEE_F32LE	
510	Image_data	Lt_SW04		H5T_STD_U16LE	1200	1200			gzip	4	256	256			Band_width_unit	nm	H5T_C_S1	
511	Image_data	Lt_SW04		H5T_STD_U16LE	1200	1200			gzip	4	256	256			Saturation_radiance	22.22	H5T_IEEE_F32LE	
512	Image_data	Lt_SW04		H5T_STD_U16LE	1200	1200			gzip	4	256	256			Saturation_radiance_unit	W/m^2/um/sr	H5T_C_S1	
513	Image_data	Lt_SW04		H5T_STD_U16LE	1200	1200			gzip	4	256	256			Band_weighted_TOA_solar_irradiance	83.2651	H5T_IEEE_F32LE	
514	Image_data	Lt_SW04		H5T_STD_U16LE	1200	1200			gzip	4	256	256			Band_weighted_TOA_solar_irradiance_unit	W/m^2/um	H5T_C_S1	
515	Image_data	Lt_SW04		H5T_STD_U16LE	1200	1200			gzip	4	256	256			Slope_reflectance	5.5828e-05	H5T_IEEE_F32LE	
516	Image_data	Lt_SW04		H5T_STD_U16LE	1200	1200			gzip	4	256	256			Offset_reflectance	-0.0762146	H5T_IEEE_F32LE	
517	Image_data	Lt_TI01		H5T_STD_U16LE	1200	1200			gzip	4	256	256			Data_description	TOA radiance of TI01: Lt[W/m^2/sr/um]=(DN&Mask)*Slope+Offset	H5T_C_S1	
518	Image_data	Lt_TI01		H5T_STD_U16LE	1200	1200			gzip	4	256	256			Mask	16383	H5T_STD_U16LE	
519	Image_data	Lt_TI01		H5T_STD_U16LE	1200	1200			gzip	4	256	256			Bit00(LSB)-13	Digital Number 16383 : Missing value 16382 : Saturation value	H5T_C_S1	
520	Image_data	Lt_TI01		H5T_STD_U16LE	1200	1200			gzip	4	256	256			Bit14	Stray light correction sign flag (delta_L = Ltrue - Lobs) 0:Sign of the amount of stray light correction is positive (or zero) 1:Sign of the amount of stray light correction is negative	H5T_C_S1	
521	Image_data	Lt_TI01		H5T_STD_U16LE	1200	1200			gzip	4	256	256			Bit15(MSB)	Stray light correction flag 0 : Stray light is uncorrected 1 : Stray light is corrected	H5T_C_S1	
522	Image_data	Lt_TI01		H5T_STD_U16LE	1200	1200			gzip	4	256	256			Unit	W/m^2/um/sr	H5T_C_S1	
523	Image_data	Lt_TI01		H5T_STD_U16LE	1200	1200			gzip	4	256	256			Slope	0.00120864	H5T_IEEE_F32LE	
524	Image_data	Lt_TI01		H5T_STD_U16LE	1200	1200			gzip	4	256	256			Offset	-1.65	H5T_IEEE_F32LE	
525	Image_data	Lt_TI01		H5T_STD_U16LE	1200	1200			gzip	4	256	256			Spatial_resolution	0.00833333	H5T_IEEE_F32LE	
526	Image_data	Lt_TI01		H5T_STD_U16LE	1200	1200			gzip	4	256	256			Spatial_resolution_unit	degree	H5T_C_S1	
527	Image_data	Lt_TI01		H5T_STD_U16LE	1200	1200			gzip	4	256	256			Minimum_valid_DN	0	H5T_STD_U16LE	
528	Image_data	Lt_TI01		H5T_STD_U16LE	1200	1200			gzip	4	256	256			Maximum_valid_DN	65533	H5T_STD_U16LE	
529	Image_data	Lt_TI01		H5T_STD_U16LE	1200	1200			gzip	4	256	256			Error_DN	65535	H5T_STD_U16LE	
530	Image_data	Lt_TI01		H5T_STD_U16LE	1200	1200			gzip	4	256	256			Center_wavelength	11000.0	H5T_IEEE_F32LE	
531	Image_data	Lt_TI01		H5T_STD_U16LE	1200	1200			gzip	4	256	256			Center_wavelength_unit	nm	H5T_C_S1	
532	Image_data	Lt_TI01		H5T_STD_U16LE	1200	1200			gzip	4	256	256			Band_width	700.0	H5T_IEEE_F32LE	
533	Image_data	Lt_TI01		H5T_STD_U16LE	1200	1200			gzip	4	256	256			Band_width_unit	nm	H5T_C_S1	
534	Image_data	Lt_TI01		H5T_STD_U16LE	1200	1200			gzip	4	256	256			Saturation_radiance	18.15	H5T_IEEE_F32LE	
535	Image_data	Lt_TI01		H5T_STD_U16LE	1200	1200			gzip	4	256	256			Saturation_radiance_unit	W/m^2/um/sr	H5T_C_S1	
536	Image_data	Lt_TI02		H5T_STD_U16LE	1200	1200			gzip	4	256	256			Data_description	TOA radiance of TI02: Lt[W/m^2/sr/um]=(DN&Mask)*Slope+Offset	H5T_C_S1	
537	Image_data	Lt_TI02		H5T_STD_U16LE	1200	1200			gzip	4	256	256			Mask	16383	H5T_STD_U16LE	
538	Image_data	Lt_TI02		H5T_STD_U16LE	1200	1200			gzip	4	256	256			Bit00(LSB)-13	Digital Number 16383 : Missing value 16382 : Saturation value	H5T_C_S1	
539	Image_data	Lt_TI02		H5T_STD_U16LE	1200	1200			gzip	4	256	256			Bit14	Stray light correction sign flag (delta_L = Ltrue - Lobs) 0:Sign of the amount of stray light correction is positive (or zero) 1:Sign of the amount of stray light correction is negative	H5T_C_S1	
540	Image_data	Lt_TI02		H5T_STD_U16LE	1200	1200			gzip	4	256	256			Bit15(MSB)	Stray light correction flag 0 : Stray light is uncorrected 1 : Stray light is corrected	H5T_C_S1	
541	Image_data	Lt_TI02		H5T_STD_U16LE	1200	1200			gzip	4	256	256			Unit	W/m^2/um/sr	H5T_C_S1	
542	Image_data	Lt_TI02		H5T_STD_U16LE	1200	1200			gzip	4	256	256			Slope	0.00106947	H5T_IEEE_F32LE	
543	Image_data	Lt_TI02		H5T_STD_U16LE	1200	1200			gzip	4	256	256			Offset	-1.46	H5T_IEEE_F32LE	
544	Image_data	Lt_TI02		H5T_STD_U16LE	1200	1200			gzip	4	256	256			Spatial_resolution	0.00833333	H5T_IEEE_F32LE	
545	Image_data	Lt_TI02		H5T_STD_U16LE	1200	1200			gzip	4	256	256			Spatial_resolution_unit	degree	H5T_C_S1	
546	Image_data	Lt_TI02		H5T_STD_U16LE	1200	1200			gzip	4	256	256			Minimum_valid_DN	0	H5T_STD_U16LE	
547	Image_data	Lt_TI02		H5T_STD_U16LE	1200	1200			gzip	4	256	256			Maximum_valid_DN	65533	H5T_STD_U16LE	
548	Image_data	Lt_TI02		H5T_STD_U16LE	1200	1200			gzip	4	256	256			Error_DN	65535	H5T_STD_U16LE	
549	Image_data	Lt_TI02		H5T_STD_U16LE	1200	1200			gzip	4	256	256			Center_wavelength	12000.0	H5T_IEEE_F32LE	
550	Image_data	Lt_TI02		H5T_STD_U16LE	1200	1200			gzip	4	256	256			Center_wavelength_unit	nm	H5T_C_S1	
551	Image_data	Lt_TI02		H5T_STD_U16LE	1200	1200			gzip	4	256	256			Band_width	700.0	H5T_IEEE_F32LE	
552	Image_data	Lt_TI02		H5T_STD_U16LE	1200	1200			gzip	4	256	256			Band_width_unit	nm	H5T_C_S1	
553	Image_data	Lt_TI02		H5T_STD_U16LE	1200	1200			gzip	4	256	256			Saturation_radiance	16.06	H5T_IEEE_F32LE	
554	Image_data	Lt_TI02		H5T_STD_U16LE	1200	1200			gzip	4	256	256			Saturation_radiance_unit	W/m^2/um/sr	H5T_C_S1	
555	Image_data	Lt_VN01		H5T_STD_U16LE	1200	1200			gzip	4	256	256			Data_description	TOA radiance of VN01: Lt[W/m^2/sr/um]=(DN&Mask)*Slope+Offset; TOA reflectance of VN01: rt[Lt*pi/(F0/d^2)]=(DN&Mask)*Slope_reflectance+Offset_reflectance	H5T_C_S1	
556	Image_data	Lt_VN01		H5T_STD_U16LE	1200	1200			gzip	4	256	256			Mask	16383	H5T_STD_U16LE	
557	Image_data	Lt_VN01		H5T_STD_U16LE	1200	1200			gzip	4	256	256			Bit00(LSB)-13	Digital Number 16383 : Missing value 16382 : Saturation value	H5T_C_S1	
558	Image_data	Lt_VN01		H5T_STD_U16LE	1200	1200			gzip	4	256	256			Bit14	Stray light correction sign flag (delta_L = Ltrue - Lobs) 0:Sign of the amount of stray light correction is positive (or zero) 1:Sign of the amount of stray light correction is negative	H5T_C_S1	
559	Image_data	Lt_VN01		H5T_STD_U16LE	1200	1200			gzip	4	256	256			Bit15(MSB)	Stray light correction flag 0 : Stray light is uncorrected 1 : Stray light is corrected	H5T_C_S1	
560	Image_data	Lt_VN01		H5T_STD_U16LE	1200	1200			gzip	4	256	256			Unit	W/m^2/um/sr	H5T_C_S1	
561	Image_data	Lt_VN01		H5T_STD_U16LE	1200	1200			gzip	4	256	256			Slope	0.0175803	H5T_IEEE_F32LE	

No.	Group	Dataset	Dataset Description	Type	1Dim	2Dim	3Dim	4Dim	Compress	Compress Lv.	Chunk1Dim	Chunk2Dim	Chunk3Dim	Chunk4Dim	Attribute	Attribute Value	Attribute type	Attribute Note
562	Image_data	Lt_VN01		H5T_STD_U16LE	1200	1200			gzip	4	256	256			Offset	-24.0	H5T_IEEE_F32LE	
563	Image_data	Lt_VN01		H5T_STD_U16LE	1200	1200			gzip	4	256	256			Spatial_resolution	0.00833333	H5T_IEEE_F32LE	
564	Image_data	Lt_VN01		H5T_STD_U16LE	1200	1200			gzip	4	256	256			Spatial_resolution_unit	degree	H5T_C_S1	
565	Image_data	Lt_VN01		H5T_STD_U16LE	1200	1200			gzip	4	256	256			Minimum_valid_DN	0	H5T_STD_U16LE	
566	Image_data	Lt_VN01		H5T_STD_U16LE	1200	1200			gzip	4	256	256			Maximum_valid_DN	65533	H5T_STD_U16LE	
567	Image_data	Lt_VN01		H5T_STD_U16LE	1200	1200			gzip	4	256	256			Error_DN	65535	H5T_STD_U16LE	
568	Image_data	Lt_VN01		H5T_STD_U16LE	1200	1200			gzip	4	256	256			Center_wavelength	380.0	H5T_IEEE_F32LE	
569	Image_data	Lt_VN01		H5T_STD_U16LE	1200	1200			gzip	4	256	256			Center_wavelength_unit	nm	H5T_C_S1	
570	Image_data	Lt_VN01		H5T_STD_U16LE	1200	1200			gzip	4	256	256			Band_width	10.0	H5T_IEEE_F32LE	
571	Image_data	Lt_VN01		H5T_STD_U16LE	1200	1200			gzip	4	256	256			Band_width_unit	nm	H5T_C_S1	
572	Image_data	Lt_VN01		H5T_STD_U16LE	1200	1200			gzip	4	256	256			Saturation_radiance	264.0	H5T_IEEE_F32LE	
573	Image_data	Lt_VN01		H5T_STD_U16LE	1200	1200			gzip	4	256	256			Saturation_radiance_unit	W/m^2/um/sr	H5T_C_S1	
574	Image_data	Lt_VN01		H5T_STD_U16LE	1200	1200			gzip	4	256	256			Band_weighted_TOA_solar_irradiance	1079.53	H5T_IEEE_F32LE	
575	Image_data	Lt_VN01		H5T_STD_U16LE	1200	1200			gzip	4	256	256			Band_weighted_TOA_solar_irradiance_unit	W/m^2/um	H5T_C_S1	
576	Image_data	Lt_VN01		H5T_STD_U16LE	1200	1200			gzip	4	256	256			Slope_reflectance	5.11614e-05	H5T_IEEE_F32LE	
577	Image_data	Lt_VN01		H5T_STD_U16LE	1200	1200			gzip	4	256	256			Offset_reflectance	-0.0698438	H5T_IEEE_F32LE	
578	Image_data	Lt_VN02		H5T_STD_U16LE	1200	1200			gzip	4	256	256			Data_description	TOA radiance of VN02: Lt[W/m^2/sr/um]=(DN&Mask)*Slope+Offset; TOA reflectance of VN02: rt[Lt*pi/(F0/d^2)]=(DN&Mask)*Slope_reflectance+Offset_reflectance	H5T_C_S1	
579	Image_data	Lt_VN02		H5T_STD_U16LE	1200	1200			gzip	4	256	256			Mask	16383	H5T_STD_U16LE	
580	Image_data	Lt_VN02		H5T_STD_U16LE	1200	1200			gzip	4	256	256			Bit00(LSB)-13	Digital Number 16383 : Missing value 16382 : Saturation value	H5T_C_S1	
581	Image_data	Lt_VN02		H5T_STD_U16LE	1200	1200			gzip	4	256	256			Bit14	Stray light correction sign flag (delta_L = Ltrue - Lobs) 0:Sign of the amount of stray light correction is positive (or zero) 1:Sign of the amount of stray light correction is negative	H5T_C_S1	
582	Image_data	Lt_VN02		H5T_STD_U16LE	1200	1200			gzip	4	256	256			Bit15(MSB)	Stray light correction flag 0 : Stray light is uncorrected 1 : Stray light is corrected	H5T_C_S1	
583	Image_data	Lt_VN02		H5T_STD_U16LE	1200	1200			gzip	4	256	256			Unit	W/m^2/um/sr	H5T_C_S1	
584	Image_data	Lt_VN02		H5T_STD_U16LE	1200	1200			gzip	4	256	256			Slope	0.0223416	H5T_IEEE_F32LE	
585	Image_data	Lt_VN02		H5T_STD_U16LE	1200	1200			gzip	4	256	256			Offset	-30.5	H5T_IEEE_F32LE	
586	Image_data	Lt_VN02		H5T_STD_U16LE	1200	1200			gzip	4	256	256			Spatial_resolution	0.00833333	H5T_IEEE_F32LE	
587	Image_data	Lt_VN02		H5T_STD_U16LE	1200	1200			gzip	4	256	256			Spatial_resolution_unit	degree	H5T_C_S1	
588	Image_data	Lt_VN02		H5T_STD_U16LE	1200	1200			gzip	4	256	256			Minimum_valid_DN	0	H5T_STD_U16LE	
589	Image_data	Lt_VN02		H5T_STD_U16LE	1200	1200			gzip	4	256	256			Maximum_valid_DN	65533	H5T_STD_U16LE	
590	Image_data	Lt_VN02		H5T_STD_U16LE	1200	1200			gzip	4	256	256			Error_DN	65535	H5T_STD_U16LE	
591	Image_data	Lt_VN02		H5T_STD_U16LE	1200	1200			gzip	4	256	256			Center_wavelength	412.0	H5T_IEEE_F32LE	
592	Image_data	Lt_VN02		H5T_STD_U16LE	1200	1200			gzip	4	256	256			Center_wavelength_unit	nm	H5T_C_S1	
593	Image_data	Lt_VN02		H5T_STD_U16LE	1200	1200			gzip	4	256	256			Band_width	10.0	H5T_IEEE_F32LE	
594	Image_data	Lt_VN02		H5T_STD_U16LE	1200	1200			gzip	4	256	256			Band_width_unit	nm	H5T_C_S1	
595	Image_data	Lt_VN02		H5T_STD_U16LE	1200	1200			gzip	4	256	256			Saturation_radiance	335.5	H5T_IEEE_F32LE	
596	Image_data	Lt_VN02		H5T_STD_U16LE	1200	1200			gzip	4	256	256			Saturation_radiance_unit	W/m^2/um/sr	H5T_C_S1	
597	Image_data	Lt_VN02		H5T_STD_U16LE	1200	1200			gzip	4	256	256			Band_weighted_TOA_solar_irradiance	1692.37	H5T_IEEE_F32LE	
598	Image_data	Lt_VN02		H5T_STD_U16LE	1200	1200			gzip	4	256	256			Band_weighted_TOA_solar_irradiance_unit	W/m^2/um	H5T_C_S1	
599	Image_data	Lt_VN02		H5T_STD_U16LE	1200	1200			gzip	4	256	256			Slope_reflectance	4.14732e-05	H5T_IEEE_F32LE	
600	Image_data	Lt_VN02		H5T_STD_U16LE	1200	1200			gzip	4	256	256			Offset_reflectance	-0.0566179	H5T_IEEE_F32LE	
601	Image_data	Lt_VN03		H5T_STD_U16LE	1200	1200			gzip	4	256	256			Data_description	TOA radiance of VN03: Lt[W/m^2/sr/um]=(DN&Mask)*Slope+Offset; TOA reflectance of VN03: rt[Lt*pi/(F0/d^2)]=(DN&Mask)*Slope_reflectance+Offset_reflectance	H5T_C_S1	
602	Image_data	Lt_VN03		H5T_STD_U16LE	1200	1200			gzip	4	256	256			Mask	16383	H5T_STD_U16LE	
603	Image_data	Lt_VN03		H5T_STD_U16LE	1200	1200			gzip	4	256	256			Bit00(LSB)-13	Digital Number 16383 : Missing value 16382 : Saturation value	H5T_C_S1	
604	Image_data	Lt_VN03		H5T_STD_U16LE	1200	1200			gzip	4	256	256			Bit14	Stray light correction sign flag (delta_L = Ltrue - Lobs) 0:Sign of the amount of stray light correction is positive (or zero) 1:Sign of the amount of stray light correction is negative	H5T_C_S1	
605	Image_data	Lt_VN03		H5T_STD_U16LE	1200	1200			gzip	4	256	256			Bit15(MSB)	Stray light correction flag 0 : Stray light is uncorrected 1 : Stray light is corrected	H5T_C_S1	
606	Image_data	Lt_VN03		H5T_STD_U16LE	1200	1200			gzip	4	256	256			Unit	W/m^2/um/sr	H5T_C_S1	
607	Image_data	Lt_VN03		H5T_STD_U16LE	1200	1200			gzip	4	256	256			Slope	0.0334758	H5T_IEEE_F32LE	
608	Image_data	Lt_VN03		H5T_STD_U16LE	1200	1200			gzip	4	256	256			Offset	-45.7	H5T_IEEE_F32LE	
609	Image_data	Lt_VN03		H5T_STD_U16LE	1200	1200			gzip	4	256	256			Spatial_resolution	0.00833333	H5T_IEEE_F32LE	
610	Image_data	Lt_VN03		H5T_STD_U16LE	1200	1200			gzip	4	256	256			Spatial_resolution_unit	degree	H5T_C_S1	
611	Image_data	Lt_VN03		H5T_STD_U16LE	1200	1200			gzip	4	256	256			Minimum_valid_DN	0	H5T_STD_U16LE	
612	Image_data	Lt_VN03		H5T_STD_U16LE	1200	1200			gzip	4	256	256			Maximum_valid_DN	65533	H5T_STD_U16LE	
613	Image_data	Lt_VN03		H5T_STD_U16LE	1200	1200			gzip	4	256	256			Error_DN	65535	H5T_STD_U16LE	
614	Image_data	Lt_VN03		H5T_STD_U16LE	1200	1200			gzip	4	256	256			Center_wavelength	443.0	H5T_IEEE_F32LE	
615	Image_data	Lt_VN03		H5T_STD_U16LE	1200	1200			gzip	4	256	256			Center_wavelength_unit	nm	H5T_C_S1	
616	Image_data	Lt_VN03		H5T_STD_U16LE	1200	1200			gzip	4	256	256			Band_width	10.0	H5T_IEEE_F32LE	
617	Image_data	Lt_VN03		H5T_STD_U16LE	1200	1200			gzip	4	256	256			Band_width_unit	nm	H5T_C_S1	
618	Image_data	Lt_VN03		H5T_STD_U16LE	1200	1200			gzip	4	256	256			Saturation_radiance	502.7	H5T_IEEE_F32LE	
619	Image_data	Lt_VN03		H5T_STD_U16LE	1200	1200			gzip	4	256	256			Saturation_radiance_unit	W/m^2/um/sr	H5T_C_S1	
620	Image_data	Lt_VN03		H5T_STD_U16LE	1200	1200			gzip	4	256	256			Band_weighted_TOA_solar_irradiance	1876.39	H5T_IEEE_F32LE	
621	Image_data	Lt_VN03		H5T_STD_U16LE	1200	1200			gzip	4	256	256			Band_weighted_TOA_solar_irradiance_unit	W/m^2/um	H5T_C_S1	
622	Image_data	Lt_VN03		H5T_STD_U16LE	1200	1200			gzip	4	256	256			Slope_reflectance	5.60477e-05	H5T_IEEE_F32LE	
623	Image_data	Lt_VN03		H5T_STD_U16LE	1200	1200			gzip	4	256	256			Offset_reflectance	-0.0765145	H5T_IEEE_F32LE	
624	Image_data	Lt_VN04		H5T_STD_U16LE	1200	1200			gzip	4	256	256			Data_description	TOA radiance of VN04: Lt[W/m^2/sr/um]=(DN&Mask)*Slope+Offset; TOA reflectance of VN04: rt[Lt*pi/(F0/d^2)]=(DN&Mask)*Slope_reflectance+Offset_reflectance	H5T_C_S1	
625	Image_data	Lt_VN04		H5T_STD_U16LE	1200	1200			gzip	4	256	256			Mask	16383	H5T_STD_U16LE	
626	Image_data	Lt_VN04		H5T_STD_U16LE	1200	1200			gzip	4	256	256			Bit00(LSB)-13	Digital Number 16383 : Missing value 16382 : Saturation value	H5T_C_S1	
627	Image_data	Lt_VN04		H5T_STD_U16LE	1200	1200			gzip	4	256	256			Bit14	Stray light correction sign flag (delta_L = Ltrue - Lobs) 0:Sign of the amount of stray light correction is positive (or zero) 1:Sign of the amount of stray light correction is negative	H5T_C_S1	
628	Image_data	Lt_VN04		H5T_STD_U16LE	1200	1200			gzip	4	256	256			Bit15(MSB)	Stray light correction flag 0 : Stray light is uncorrected 1 : Stray light is corrected	H5T_C_S1	
629	Image_data	Lt_VN04		H5T_STD_U16LE	1200	1200			gzip	4	256	256			Unit	W/m^2/um/sr	H5T_C_S1	
630	Image_data	Lt_VN04		H5T_STD_U16LE	1200	1200			gzip	4	256	256			Slope	0.0107679	H5T_IEEE_F32LE	
631	Image_data	Lt_VN04		H5T_STD_U16LE	1200	1200			gzip	4	256	256			Offset	-14.7	H5T_IEEE_F32LE	
632	Image_data	Lt_VN04		H5T_STD_U16LE	1200	1200			gzip	4	256	256			Spatial_resolution	0.00833333	H5T_IEEE_F32LE	
633	Image_data	Lt_VN04		H5T_STD_U16LE	1200	1200			gzip	4	256	256			Spatial_resolution_unit	degree	H5T_C_S1	
634	Image_data	Lt_VN04		H5T_STD_U16LE	1200	1200			gzip	4	256	256			Minimum_valid_DN	0	H5T_STD_U16LE	
635	Image_data	Lt_VN04		H5T_STD_U16LE	1200	1200			gzip	4	256	256			Maximum_valid_DN	65533	H5T_STD_U16LE	
636	Image_data	Lt_VN04		H5T_STD_U16LE	1200	1200			gzip	4	256	256			Error_DN	65535	H5T_STD_U16LE	
637	Image_data	Lt_VN04		H5T_STD_U16LE	1200	1200			gzip	4	256	256			Center_wavelength	490.0	H5T_IEEE_F32LE	
638	Image_data	Lt_VN04		H5T_STD_U16LE	1200	1200			gzip	4	256	256			Center_wavelength_unit	nm	H5T_C_S1	
639	Image_data	Lt_VN04		H5T_STD_U16LE	1200	1200			gzip	4	256	256			Band_width	10.0	H5T_IEEE_F32LE	
640	Image_data	Lt_VN04		H5T_STD_U16LE	1200	1200			gzip	4	256	256			Band_width_unit	nm	H5T_C_S1	
641	Image_data	Lt_VN04		H5T_STD_U16LE	1200	1200			gzip	4	256	256			Saturation_radiance	161.7	H5T_IEEE_F32LE	
642	Image_data	Lt_VN04		H5T_STD_U16LE	1200	1200			gzip	4	256	256			Saturation_radiance_unit	W/m^2/um/sr	H5T_C_S1	
643	Image_data	Lt_VN04		H5T_STD_U16LE	1200	1200			gzip	4	256	256			Band_weighted_TOA_solar_irradiance	1916.06	H5T_IEEE_F32LE	
644	Image_data	Lt_VN04		H5T_STD_U16LE	1200	1200			gzip	4	256	256			Band_weighted_TOA_solar_irradiance_unit	W/m^2/um	H5T_C_S1	
645	Image_data	Lt_VN04		H5T_STD_U16LE	1200	1200			gzip	4	256	256			Slope_reflectance	1.76552e-05	H5T_IEEE_F32LE	
646	Image_data	Lt_VN04		H5T_STD_U16LE	1200	1200			gzip	4	256	256			Offset_reflectance	-0.0241022	H5T_IEEE_F32LE	
647	Image_data	Lt_VN05		H5T_STD_U16LE	1200	1200			gzip	4	256	256			Data_description	TOA radiance of VN05: Lt[W/m^2/sr/um]=(DN&Mask)*Slope+Offset; TOA reflectance of VN05: rt[Lt*pi/(F0/d^2)]=(DN&Mask)*Slope_reflectance+Offset_reflectance	H5T_C_S1	
648	Image_data	Lt_VN05		H5T_STD_U16LE	1200	1200			gzip	4	256	256			Mask	16383	H5T_STD_U16LE	
649	Image_data	Lt_VN05		H5T_STD_U16LE	1200	1200			gzip	4	256	256			Bit00(LSB)-13	Digital Number 16383 : Missing value 16382 : Saturation value	H5T_C_S1	
650	Image_data	Lt_VN05		H5T_STD_U16LE	1200	1200			gzip	4	256	256			Bit14	Stray light correction sign flag (delta_L = Ltrue - Lobs) 0:Sign of the amount of stray light correction is positive (or zero) 1:Sign of the amount of stray light correction is negative	H5T_C_S1	
651	Image_data	Lt_VN05		H5T_STD_U16LE	1200	1200			gzip	4	256	256			Bit15(MSB)	Stray light correction flag 0 : Stray light is uncorrected 1 : Stray light is corrected	H5T_C_S1	
652	Image_data	Lt_VN05		H5T_STD_U16LE	1200	1200			gzip	4	256	256			Unit	W/m^2/um/sr	H5T_C_S1	
653	Image_data	Lt_VN05		H5T_STD_U16LE	1200	1200			gzip	4	256	256			Slope	0.0262972	H5T_IEEE_F32LE	
654	Image_data	Lt_VN05		H5T_STD_U16LE	1200	1200			gzip	4	256	256			Offset	-35.9	H5T_IEEE_F32LE	
655	Image_data	Lt_VN05		H5T_STD_U16LE	1200	1200			gzip	4	256	256			Spatial_resolution	0.00833333	H5T_IEEE_F32LE	
656	Image_data	Lt_VN05		H5T_STD_U16LE	1200	1200			gzip	4	256	256			Spatial_resolution_unit	degree	H5T_C_S1	
657	Image_data	Lt_VN05		H5T_STD_U16LE	1200	1200			gzip	4	256	256			Minimum_valid_DN	0	H5T_STD_U16LE	
658	Image_data	Lt_VN05		H5T_STD_U16LE	1200	1200			gzip	4	256	256			Maximum_valid_DN	65533	H5T_STD_U16LE	
659	Image_data	Lt_VN05		H5T_STD_U16LE	1200	1200			gzip	4	256	256			Error_DN	65535	H5T_STD_U16LE	
660	Image_data	Lt_VN05		H5T_STD_U16LE	1200	1200			gzip	4	256	256			Center_wavelength	530.0	H5T_IEEE_F32LE	
661	Image_data	Lt_VN05		H5T_STD_U16LE	1200	1200			gzip	4	256	256			Center_wavelength_unit	nm	H5T_C_S1	
662	Image_data	Lt_VN05		H5T_STD_U16LE	1200	1200			gzip	4	256	256			Band_width	20.0	H5T_IEEE_F32LE	
663	Image_data	Lt_VN05		H5T_STD_U16LE	1200	1200			gzip	4	256	256			Band_width_unit	nm	H5T_C_S1	
664	Image_data	Lt_VN05		H5T_STD_U16LE	1200	1200			gzip	4	256	256			Saturation_radiance	394.9	H5T_IEEE_F32LE	
665	Image_data	Lt_VN05		H5T_STD_U16LE	1200	1200			gzip	4	256	256			Saturation_radiance_unit	W/m^2/um/sr	H5T_C_S1	
666	Image_data	Lt_VN05		H5T_STD_U16LE	1200	1200			gzip	4	256	256			Band_weighted_TOA_solar_irradiance	1829.58	H5T_IEEE_F32LE	
667	Image_data	Lt_VN05		H5T_STD_U16LE	1200	1200			gzip	4	256	256			Band_weighted_TOA_solar_irradiance_unit	W/m^2/um	H5T_C_S1	
668	Image_data	Lt_VN05		H5T_STD_U16LE	1200	1200			gzip	4	256	256			Slope_reflectance	4.51553e-05	H5T_IEEE_F32LE	
669	Image_data	Lt_VN05		H5T_STD_U16LE	1200	1200			gzip	4	256	256			Offset_reflectance	-0.0616444	H5T_IEEE_F32LE	
670	Image_data	Lt_VN06		H5T_STD_U16LE	1200	1200			gzip	4	256	256			Data_description	TOA radiance of VN06: Lt[W/m^2/sr/um]=(DN&Mask)*Slope+Offset; TOA reflectance of VN06: rt[Lt*pi/(F0/d^2)]=(DN&Mask)*Slope_reflectance+Offset_reflectance	H5T_C_S1	
671	Image_data	Lt_VN06		H5T_STD_U16LE	1200	1200			gzip	4	256	256			Mask	16383	H5T_STD_U16LE	

No.	Group	Dataset	Dataset Description	Type	1Dim	2Dim	3Dim	4Dim	Compress	Compress Lv.	Chunk1Dim	Chunk2Dim	Chunk3Dim	Chunk4Dim	Attribute	Attribute Value	Attribute type	Attribute Note
672	Image_data	Lt_VN06		H5T_STD_U16LE	1200	1200			gzip	4	256	256			Bit00(LSB)-13	Digital Number 16383 : Missing value 16382 : Saturation value	H5T_C_S1	
673	Image_data	Lt_VN06		H5T_STD_U16LE	1200	1200			gzip	4	256	256			Bit14	Stray light correction sign flag (delta_L = Ltrue - Lobs) 0:Sign of the amount of stray light correction is positive (or zero) 1:Sign of the amount of stray light correction is negative	H5T_C_S1	
674	Image_data	Lt_VN06		H5T_STD_U16LE	1200	1200			gzip	4	256	256			Bit15(MSB)	Stray light correction flag 0 : Stray light is uncorrected 1 : Stray light is corrected	H5T_C_S1	
675	Image_data	Lt_VN06		H5T_STD_U16LE	1200	1200			gzip	4	256	256			Unit	W/m^2/um/sr	H5T_C_S1	
676	Image_data	Lt_VN06		H5T_STD_U16LE	1200	1200			gzip	4	256	256			Slope	0.00695886	H5T_IEEE_F32LE	
677	Image_data	Lt_VN06		H5T_STD_U16LE	1200	1200			gzip	4	256	256			Offset	-9.5	H5T_IEEE_F32LE	
678	Image_data	Lt_VN06		H5T_STD_U16LE	1200	1200			gzip	4	256	256			Spatial_resolution	0.00833333	H5T_IEEE_F32LE	
679	Image_data	Lt_VN06		H5T_STD_U16LE	1200	1200			gzip	4	256	256			Spatial_resolution_unit	degree	H5T_C_S1	
680	Image_data	Lt_VN06		H5T_STD_U16LE	1200	1200			gzip	4	256	256			Minimum_valid_DN	0	H5T_STD_U16LE	
681	Image_data	Lt_VN06		H5T_STD_U16LE	1200	1200			gzip	4	256	256			Maximum_valid_DN	65533	H5T_STD_U16LE	
682	Image_data	Lt_VN06		H5T_STD_U16LE	1200	1200			gzip	4	256	256			Error_DN	65535	H5T_STD_U16LE	
683	Image_data	Lt_VN06		H5T_STD_U16LE	1200	1200			gzip	4	256	256			Center_wavelength	565.0	H5T_IEEE_F32LE	
684	Image_data	Lt_VN06		H5T_STD_U16LE	1200	1200			gzip	4	256	256			Center_wavelength_unit	nm	H5T_C_S1	
685	Image_data	Lt_VN06		H5T_STD_U16LE	1200	1200			gzip	4	256	256			Band_width	20.0	H5T_IEEE_F32LE	
686	Image_data	Lt_VN06		H5T_STD_U16LE	1200	1200			gzip	4	256	256			Band_width_unit	nm	H5T_C_S1	
687	Image_data	Lt_VN06		H5T_STD_U16LE	1200	1200			gzip	4	256	256			Saturation_radiance	104.5	H5T_IEEE_F32LE	
688	Image_data	Lt_VN06		H5T_STD_U16LE	1200	1200			gzip	4	256	256			Saturation_radiance_unit	W/m^2/um/sr	H5T_C_S1	
689	Image_data	Lt_VN06		H5T_STD_U16LE	1200	1200			gzip	4	256	256			Band_weighted_TOA_solar_irradiance	1776.37	H5T_IEEE_F32LE	
690	Image_data	Lt_VN06		H5T_STD_U16LE	1200	1200			gzip	4	256	256			Band_weighted_TOA_solar_irradiance_unit	W/m^2/um	H5T_C_S1	
691	Image_data	Lt_VN06		H5T_STD_U16LE	1200	1200			gzip	4	256	256			Slope_reflectance	1.23071e-05	H5T_IEEE_F32LE	
692	Image_data	Lt_VN06		H5T_STD_U16LE	1200	1200			gzip	4	256	256			Offset_reflectance	-0.0168012	H5T_IEEE_F32LE	
693	Image_data	Lt_VN07		H5T_STD_U16LE	1200	1200			gzip	4	256	256			Data_description	TOA radiance of VN07: Lt[W/m^2/sr/um]=(DN&Mask)*Slope+Offset; TOA reflectance of VN07: rt[Lt*pi/(F0/d^2)]=(DN&Mask)*Slope_reflectance+Offset_reflectance	H5T_C_S1	
694	Image_data	Lt_VN07		H5T_STD_U16LE	1200	1200			gzip	4	256	256			Mask	16383	H5T_STD_U16LE	
695	Image_data	Lt_VN07		H5T_STD_U16LE	1200	1200			gzip	4	256	256			Bit00(LSB)-13	Digital Number 16383 : Missing value 16382 : Saturation value	H5T_C_S1	
696	Image_data	Lt_VN07		H5T_STD_U16LE	1200	1200			gzip	4	256	256			Bit14	Stray light correction sign flag (delta_L = Ltrue - Lobs) 0:Sign of the amount of stray light correction is positive (or zero) 1:Sign of the amount of stray light correction is negative	H5T_C_S1	
697	Image_data	Lt_VN07		H5T_STD_U16LE	1200	1200			gzip	4	256	256			Bit15(MSB)	Stray light correction flag 0 : Stray light is uncorrected 1 : Stray light is corrected	H5T_C_S1	
698	Image_data	Lt_VN07		H5T_STD_U16LE	1200	1200			gzip	4	256	256			Unit	W/m^2/um/sr	H5T_C_S1	
699	Image_data	Lt_VN07		H5T_STD_U16LE	1200	1200			gzip	4	256	256			Slope	0.00505433	H5T_IEEE_F32LE	
700	Image_data	Lt_VN07		H5T_STD_U16LE	1200	1200			gzip	4	256	256			Offset	-6.9	H5T_IEEE_F32LE	
701	Image_data	Lt_VN07		H5T_STD_U16LE	1200	1200			gzip	4	256	256			Spatial_resolution	0.00833333	H5T_IEEE_F32LE	
702	Image_data	Lt_VN07		H5T_STD_U16LE	1200	1200			gzip	4	256	256			Spatial_resolution_unit	degree	H5T_C_S1	
703	Image_data	Lt_VN07		H5T_STD_U16LE	1200	1200			gzip	4	256	256			Minimum_valid_DN	0	H5T_STD_U16LE	
704	Image_data	Lt_VN07		H5T_STD_U16LE	1200	1200			gzip	4	256	256			Maximum_valid_DN	65533	H5T_STD_U16LE	
705	Image_data	Lt_VN07		H5T_STD_U16LE	1200	1200			gzip	4	256	256			Error_DN	65535	H5T_STD_U16LE	
706	Image_data	Lt_VN07		H5T_STD_U16LE	1200	1200			gzip	4	256	256			Center_wavelength	673.5	H5T_IEEE_F32LE	
707	Image_data	Lt_VN07		H5T_STD_U16LE	1200	1200			gzip	4	256	256			Center_wavelength_unit	nm	H5T_C_S1	
708	Image_data	Lt_VN07		H5T_STD_U16LE	1200	1200			gzip	4	256	256			Band_width	20.0	H5T_IEEE_F32LE	
709	Image_data	Lt_VN07		H5T_STD_U16LE	1200	1200			gzip	4	256	256			Band_width_unit	nm	H5T_C_S1	
710	Image_data	Lt_VN07		H5T_STD_U16LE	1200	1200			gzip	4	256	256			Saturation_radiance	75.9	H5T_IEEE_F32LE	
711	Image_data	Lt_VN07		H5T_STD_U16LE	1200	1200			gzip	4	256	256			Saturation_radiance_unit	W/m^2/um/sr	H5T_C_S1	
712	Image_data	Lt_VN07		H5T_STD_U16LE	1200	1200			gzip	4	256	256			Band_weighted_TOA_solar_irradiance	1485.21	H5T_IEEE_F32LE	
713	Image_data	Lt_VN07		H5T_STD_U16LE	1200	1200			gzip	4	256	256			Band_weighted_TOA_solar_irradiance_unit	W/m^2/um	H5T_C_S1	
714	Image_data	Lt_VN07		H5T_STD_U16LE	1200	1200			gzip	4	256	256			Slope_reflectance	1.06912e-05	H5T_IEEE_F32LE	
715	Image_data	Lt_VN07		H5T_STD_U16LE	1200	1200			gzip	4	256	256			Offset_reflectance	-0.0145953	H5T_IEEE_F32LE	
716	Image_data	Lt_VN08		H5T_STD_U16LE	1200	1200			gzip	4	256	256			Data_description	TOA radiance of VN08: Lt[W/m^2/sr/um]=(DN&Mask)*Slope+Offset; TOA reflectance of VN08: rt[Lt*pi/(F0/d^2)]=(DN&Mask)*Slope_reflectance+Offset_reflectance	H5T_C_S1	
717	Image_data	Lt_VN08		H5T_STD_U16LE	1200	1200			gzip	4	256	256			Mask	16383	H5T_STD_U16LE	
718	Image_data	Lt_VN08		H5T_STD_U16LE	1200	1200			gzip	4	256	256			Bit00(LSB)-13	Digital Number 16383 : Missing value 16382 : Saturation value	H5T_C_S1	
719	Image_data	Lt_VN08		H5T_STD_U16LE	1200	1200			gzip	4	256	256			Bit14	Stray light correction sign flag (delta_L = Ltrue - Lobs) 0:Sign of the amount of stray light correction is positive (or zero) 1:Sign of the amount of stray light correction is negative	H5T_C_S1	
720	Image_data	Lt_VN08		H5T_STD_U16LE	1200	1200			gzip	4	256	256			Bit15(MSB)	Stray light correction flag 0 : Stray light is uncorrected 1 : Stray light is corrected	H5T_C_S1	
721	Image_data	Lt_VN08		H5T_STD_U16LE	1200	1200			gzip	4	256	256			Unit	W/m^2/um/sr	H5T_C_S1	
722	Image_data	Lt_VN08		H5T_STD_U16LE	1200	1200			gzip	4	256	256			Slope	0.0156025	H5T_IEEE_F32LE	
723	Image_data	Lt_VN08		H5T_STD_U16LE	1200	1200			gzip	4	256	256			Offset	-21.3	H5T_IEEE_F32LE	
724	Image_data	Lt_VN08		H5T_STD_U16LE	1200	1200			gzip	4	256	256			Spatial_resolution	0.00833333	H5T_IEEE_F32LE	
725	Image_data	Lt_VN08		H5T_STD_U16LE	1200	1200			gzip	4	256	256			Spatial_resolution_unit	degree	H5T_C_S1	
726	Image_data	Lt_VN08		H5T_STD_U16LE	1200	1200			gzip	4	256	256			Minimum_valid_DN	0	H5T_STD_U16LE	
727	Image_data	Lt_VN08		H5T_STD_U16LE	1200	1200			gzip	4	256	256			Maximum_valid_DN	65533	H5T_STD_U16LE	
728	Image_data	Lt_VN08		H5T_STD_U16LE	1200	1200			gzip	4	256	256			Error_DN	65535	H5T_STD_U16LE	
729	Image_data	Lt_VN08		H5T_STD_U16LE	1200	1200			gzip	4	256	256			Center_wavelength	673.5	H5T_IEEE_F32LE	
730	Image_data	Lt_VN08		H5T_STD_U16LE	1200	1200			gzip	4	256	256			Center_wavelength_unit	nm	H5T_C_S1	
731	Image_data	Lt_VN08		H5T_STD_U16LE	1200	1200			gzip	4	256	256			Band_width	20.0	H5T_IEEE_F32LE	
732	Image_data	Lt_VN08		H5T_STD_U16LE	1200	1200			gzip	4	256	256			Band_width_unit	nm	H5T_C_S1	
733	Image_data	Lt_VN08		H5T_STD_U16LE	1200	1200			gzip	4	256	256			Saturation_radiance	234.3	H5T_IEEE_F32LE	
734	Image_data	Lt_VN08		H5T_STD_U16LE	1200	1200			gzip	4	256	256			Saturation_radiance_unit	W/m^2/um/sr	H5T_C_S1	
735	Image_data	Lt_VN08		H5T_STD_U16LE	1200	1200			gzip	4	256	256			Band_weighted_TOA_solar_irradiance	1484.96	H5T_IEEE_F32LE	
736	Image_data	Lt_VN08		H5T_STD_U16LE	1200	1200			gzip	4	256	256			Band_weighted_TOA_solar_irradiance_unit	W/m^2/um	H5T_C_S1	
737	Image_data	Lt_VN08		H5T_STD_U16LE	1200	1200			gzip	4	256	256			Slope_reflectance	3.30087e-05	H5T_IEEE_F32LE	
738	Image_data	Lt_VN08		H5T_STD_U16LE	1200	1200			gzip	4	256	256			Offset_reflectance	-0.0450624	H5T_IEEE_F32LE	
739	Image_data	Lt_VN08P		H5T_STD_U16LE	1200	1200			gzip	4	256	256			Data_description	TOA radiance of VN08 co-registered for PI01: Lt[W/m^2/sr/um]=(DN&Mask)*Slope+Offset; TOA reflectance of VN08 co-registered for PI01: rt[Lt*pi/(F0/d^2)]=(DN&Mask)*Slope_reflectance+Offset_reflectance	H5T_C_S1	
740	Image_data	Lt_VN08P		H5T_STD_U16LE	1200	1200			gzip	4	256	256			Mask	16383	H5T_STD_U16LE	
741	Image_data	Lt_VN08P		H5T_STD_U16LE	1200	1200			gzip	4	256	256			Bit00(LSB)-13	Digital Number 16383 : Missing value 16382 : Saturation value	H5T_C_S1	
742	Image_data	Lt_VN08P		H5T_STD_U16LE	1200	1200			gzip	4	256	256			Bit14	Stray light correction sign flag (delta_L = Ltrue - Lobs) 0:Sign of the amount of stray light correction is positive (or zero) 1:Sign of the amount of stray light correction is negative	H5T_C_S1	
743	Image_data	Lt_VN08P		H5T_STD_U16LE	1200	1200			gzip	4	256	256			Bit15(MSB)	Stray light correction flag 0 : Stray light is uncorrected 1 : Stray light is corrected	H5T_C_S1	
744	Image_data	Lt_VN08P		H5T_STD_U16LE	1200	1200			gzip	4	256	256			Unit	W/m^2/um/sr	H5T_C_S1	
745	Image_data	Lt_VN08P		H5T_STD_U16LE	1200	1200			gzip	4	256	256			Slope	0.0156025	H5T_IEEE_F32LE	
746	Image_data	Lt_VN08P		H5T_STD_U16LE	1200	1200			gzip	4	256	256			Offset	-21.3	H5T_IEEE_F32LE	
747	Image_data	Lt_VN08P		H5T_STD_U16LE	1200	1200			gzip	4	256	256			Spatial_resolution	0.00833333	H5T_IEEE_F32LE	
748	Image_data	Lt_VN08P		H5T_STD_U16LE	1200	1200			gzip	4	256	256			Spatial_resolution_unit	degree	H5T_C_S1	
749	Image_data	Lt_VN08P		H5T_STD_U16LE	1200	1200			gzip	4	256	256			Minimum_valid_DN	0	H5T_STD_U16LE	
750	Image_data	Lt_VN08P		H5T_STD_U16LE	1200	1200			gzip	4	256	256			Maximum_valid_DN	65533	H5T_STD_U16LE	
751	Image_data	Lt_VN08P		H5T_STD_U16LE	1200	1200			gzip	4	256	256			Error_DN	65535	H5T_STD_U16LE	
752	Image_data	Lt_VN08P		H5T_STD_U16LE	1200	1200			gzip	4	256	256			Center_wavelength	673.5	H5T_IEEE_F32LE	
753	Image_data	Lt_VN08P		H5T_STD_U16LE	1200	1200			gzip	4	256	256			Center_wavelength_unit	nm	H5T_C_S1	
754	Image_data	Lt_VN08P		H5T_STD_U16LE	1200	1200			gzip	4	256	256			Band_width	20.0	H5T_IEEE_F32LE	
755	Image_data	Lt_VN08P		H5T_STD_U16LE	1200	1200			gzip	4	256	256			Band_width_unit	nm	H5T_C_S1	
756	Image_data	Lt_VN08P		H5T_STD_U16LE	1200	1200			gzip	4	256	256			Saturation_radiance	234.3	H5T_IEEE_F32LE	
757	Image_data	Lt_VN08P		H5T_STD_U16LE	1200	1200			gzip	4	256	256			Saturation_radiance_unit	W/m^2/um/sr	H5T_C_S1	
758	Image_data	Lt_VN08P		H5T_STD_U16LE	1200	1200			gzip	4	256	256			Band_weighted_TOA_solar_irradiance	1484.96	H5T_IEEE_F32LE	
759	Image_data	Lt_VN08P		H5T_STD_U16LE	1200	1200			gzip	4	256	256			Band_weighted_TOA_solar_irradiance_unit	W/m^2/um	H5T_C_S1	
760	Image_data	Lt_VN08P		H5T_STD_U16LE	1200	1200			gzip	4	256	256			Slope_reflectance	3.30087e-05	H5T_IEEE_F32LE	
761	Image_data	Lt_VN08P		H5T_STD_U16LE	1200	1200			gzip	4	256	256			Offset_reflectance	-0.0450624	H5T_IEEE_F32LE	
762	Image_data	Lt_VN09		H5T_STD_U16LE	1200	1200			gzip	4	256	256			Data_description	TOA radiance of VN09: Lt[W/m^2/sr/um]=(DN&Mask)*Slope+Offset; TOA reflectance of VN09: rt[Lt*pi/(F0/d^2)]=(DN&Mask)*Slope_reflectance+Offset_reflectance	H5T_C_S1	
763	Image_data	Lt_VN09		H5T_STD_U16LE	1200	1200			gzip	4	256	256			Mask	16383	H5T_STD_U16LE	
764	Image_data	Lt_VN09		H5T_STD_U16LE	1200	1200			gzip	4	256	256			Bit00(LSB)-13	Digital Number 16383 : Missing value 16382 : Saturation value	H5T_C_S1	
765	Image_data	Lt_VN09		H5T_STD_U16LE	1200	1200			gzip	4	256	256			Bit14	Stray light correction sign flag (delta_L = Ltrue - Lobs) 0:Sign of the amount of stray light correction is positive (or zero) 1:Sign of the amount of stray light correction is negative	H5T_C_S1	
766	Image_data	Lt_VN09		H5T_STD_U16LE	1200	1200			gzip	4	256	256			Bit15(MSB)	Stray light correction flag 0 : Stray light is uncorrected 1 : Stray light is corrected	H5T_C_S1	
767	Image_data	Lt_VN09		H5T_STD_U16LE	1200	1200			gzip	4	256	256			Unit	W/m^2/um/sr	H5T_C_S1	
768	Image_data	Lt_VN09		H5T_STD_U16LE	1200	1200			gzip	4	256	256			Slope	0.0257112	H5T_IEEE_F32LE	
769	Image_data	Lt_VN09		H5T_STD_U16LE	1200	1200			gzip	4	256	256			Offset	-35.1	H5T_IEEE_F32LE	
770	Image_data	Lt_VN09		H5T_STD_U16LE	1200	1200			gzip	4	256	256			Spatial_resolution	0.00833333	H5T_IEEE_F32LE	
771	Image_data	Lt_VN09		H5T_STD_U16LE	1200	1200			gzip	4	256	256			Spatial_resolution_unit	degree	H5T_C_S1	
772	Image_data	Lt_VN09		H5T_STD_U16LE	1200	1200			gzip	4	256	256			Minimum_valid_DN	0	H5T_STD_U16LE	
773	Image_data	Lt_VN09		H5T_STD_U16LE	1200	1200			gzip	4	256	256			Maximum_valid_DN	65533	H5T_STD_U16LE	
774	Image_data	Lt_VN09		H5T_STD_U16LE	1200	1200			gzip	4	256	256			Error_DN	65535	H5T_STD_U16LE	
775	Image_data	Lt_VN09		H5T_STD_U16LE	1200	1200			gzip	4	256	256			Center_wavelength	763.0	H5T_IEEE_F32LE	
776	Image_data	Lt_VN09		H5T_STD_U16LE	1200	1200			gzip	4	256	256			Center_wavelength_unit	nm	H5T_C_S1	

No.	Group	Dataset	Dataset Description	Type	1Dim	2Dim	3Dim	4Dim	Compress	Compress Lv.	Chunk1Dim	Chunk2Dim	Chunk3Dim	Chunk4Dim	Attribute	Attribute Value	Attribute type	Attribute Note
777	Image_data	Lt_VN09		H5T_STD_U16LE	1200	1200			gzip	4	256	256			Band_width	12.0	H5T_IEEE_F32LE	
778	Image_data	Lt_VN09		H5T_STD_U16LE	1200	1200			gzip	4	256	256			Band_width_unit	nm	H5T_C_S1	
779	Image_data	Lt_VN09		H5T_STD_U16LE	1200	1200			gzip	4	256	256			Saturation_radiance	386.1	H5T_IEEE_F32LE	
780	Image_data	Lt_VN09		H5T_STD_U16LE	1200	1200			gzip	4	256	256			Saturation_radiance_unit	W/m^2/um/sr	H5T_C_S1	
781	Image_data	Lt_VN09		H5T_STD_U16LE	1200	1200			gzip	4	256	256			Band_weighted_TOA_solar_irradiance	1230.98	H5T_IEEE_F32LE	
782	Image_data	Lt_VN09		H5T_STD_U16LE	1200	1200			gzip	4	256	256			Band_weighted_TOA_solar_irradiance_unit	W/m^2/um	H5T_C_S1	
783	Image_data	Lt_VN09		H5T_STD_U16LE	1200	1200			gzip	4	256	256			Slope_reflectance	6.56177e-05	H5T_IEEE_F32LE	
784	Image_data	Lt_VN09		H5T_STD_U16LE	1200	1200			gzip	4	256	256			Offset_reflectance	-0.0895791	H5T_IEEE_F32LE	
785	Image_data	Lt_VN10		H5T_STD_U16LE	1200	1200			gzip	4	256	256			Data_description	TOA radiance of VN10: Lt[W/m^2/sr/um]=(DN&Mask)*Slope+Offset; TOA reflectance of VN10: rt[Lt*pi/(F0/d^2)]=(DN&Mask)*Slope_reflectance+Offset_reflectance	H5T_C_S1	
786	Image_data	Lt_VN10		H5T_STD_U16LE	1200	1200			gzip	4	256	256			Mask	16383	H5T_STD_U16LE	
787	Image_data	Lt_VN10		H5T_STD_U16LE	1200	1200			gzip	4	256	256			Bit00(LSB)-13	Digital Number 16383 : Missing value 16382 : Saturation value	H5T_C_S1	
788	Image_data	Lt_VN10		H5T_STD_U16LE	1200	1200			gzip	4	256	256			Bit14	Stray light correction sign flag (delta_L = Ltrue - Lobs) 0:Sign of the amount of stray light correction is positive (or zero) 1:Sign of the amount of stray light correction is negative	H5T_C_S1	
789	Image_data	Lt_VN10		H5T_STD_U16LE	1200	1200			gzip	4	256	256			Bit15(MSB)	Stray light correction flag 0 : Stray light is uncorrected 1 : Stray light is corrected	H5T_C_S1	
790	Image_data	Lt_VN10		H5T_STD_U16LE	1200	1200			gzip	4	256	256			Unit	W/m^2/um/sr	H5T_C_S1	
791	Image_data	Lt_VN10		H5T_STD_U16LE	1200	1200			gzip	4	256	256			Slope	0.00271029	H5T_IEEE_F32LE	
792	Image_data	Lt_VN10		H5T_STD_U16LE	1200	1200			gzip	4	256	256			Offset	-3.7	H5T_IEEE_F32LE	
793	Image_data	Lt_VN10		H5T_STD_U16LE	1200	1200			gzip	4	256	256			Spatial_resolution	0.00833333	H5T_IEEE_F32LE	
794	Image_data	Lt_VN10		H5T_STD_U16LE	1200	1200			gzip	4	256	256			Spatial_resolution_unit	degree	H5T_C_S1	
795	Image_data	Lt_VN10		H5T_STD_U16LE	1200	1200			gzip	4	256	256			Minimum_valid_DN	0	H5T_STD_U16LE	
796	Image_data	Lt_VN10		H5T_STD_U16LE	1200	1200			gzip	4	256	256			Maximum_valid_DN	65533	H5T_STD_U16LE	
797	Image_data	Lt_VN10		H5T_STD_U16LE	1200	1200			gzip	4	256	256			Error_DN	65535	H5T_STD_U16LE	
798	Image_data	Lt_VN10		H5T_STD_U16LE	1200	1200			gzip	4	256	256			Center_wavelength	868.5	H5T_IEEE_F32LE	
799	Image_data	Lt_VN10		H5T_STD_U16LE	1200	1200			gzip	4	256	256			Center_wavelength_unit	nm	H5T_C_S1	
800	Image_data	Lt_VN10		H5T_STD_U16LE	1200	1200			gzip	4	256	256			Band_width	20.0	H5T_IEEE_F32LE	
801	Image_data	Lt_VN10		H5T_STD_U16LE	1200	1200			gzip	4	256	256			Band_width_unit	nm	H5T_C_S1	
802	Image_data	Lt_VN10		H5T_STD_U16LE	1200	1200			gzip	4	256	256			Saturation_radiance	40.7	H5T_IEEE_F32LE	
803	Image_data	Lt_VN10		H5T_STD_U16LE	1200	1200			gzip	4	256	256			Saturation_radiance_unit	W/m^2/um/sr	H5T_C_S1	
804	Image_data	Lt_VN10		H5T_STD_U16LE	1200	1200			gzip	4	256	256			Band_weighted_TOA_solar_irradiance	945.185	H5T_IEEE_F32LE	
805	Image_data	Lt_VN10		H5T_STD_U16LE	1200	1200			gzip	4	256	256			Band_weighted_TOA_solar_irradiance_unit	W/m^2/um	H5T_C_S1	
806	Image_data	Lt_VN10		H5T_STD_U16LE	1200	1200			gzip	4	256	256			Slope_reflectance	9.00843e-06	H5T_IEEE_F32LE	
807	Image_data	Lt_VN10		H5T_STD_U16LE	1200	1200			gzip	4	256	256			Offset_reflectance	-0.012298	H5T_IEEE_F32LE	
808	Image_data	Lt_VN11		H5T_STD_U16LE	1200	1200			gzip	4	256	256			Data_description	TOA radiance of VN11: Lt[W/m^2/sr/um]=(DN&Mask)*Slope+Offset; TOA reflectance of VN11: rt[Lt*pi/(F0/d^2)]=(DN&Mask)*Slope_reflectance+Offset_reflectance	H5T_C_S1	
809	Image_data	Lt_VN11		H5T_STD_U16LE	1200	1200			gzip	4	256	256			Mask	16383	H5T_STD_U16LE	
810	Image_data	Lt_VN11		H5T_STD_U16LE	1200	1200			gzip	4	256	256			Bit00(LSB)-13	Digital Number 16383 : Missing value 16382 : Saturation value	H5T_C_S1	
811	Image_data	Lt_VN11		H5T_STD_U16LE	1200	1200			gzip	4	256	256			Bit14	Stray light correction sign flag (delta_L = Ltrue - Lobs) 0:Sign of the amount of stray light correction is positive (or zero) 1:Sign of the amount of stray light correction is negative	H5T_C_S1	
812	Image_data	Lt_VN11		H5T_STD_U16LE	1200	1200			gzip	4	256	256			Bit15(MSB)	Stray light correction flag 0 : Stray light is uncorrected 1 : Stray light is corrected	H5T_C_S1	
813	Image_data	Lt_VN11		H5T_STD_U16LE	1200	1200			gzip	4	256	256			Unit	W/m^2/um/sr	H5T_C_S1	
814	Image_data	Lt_VN11		H5T_STD_U16LE	1200	1200			gzip	4	256	256			Slope	0.0223416	H5T_IEEE_F32LE	
815	Image_data	Lt_VN11		H5T_STD_U16LE	1200	1200			gzip	4	256	256			Offset	-30.5	H5T_IEEE_F32LE	
816	Image_data	Lt_VN11		H5T_STD_U16LE	1200	1200			gzip	4	256	256			Spatial_resolution	0.00833333	H5T_IEEE_F32LE	
817	Image_data	Lt_VN11		H5T_STD_U16LE	1200	1200			gzip	4	256	256			Spatial_resolution_unit	degree	H5T_C_S1	
818	Image_data	Lt_VN11		H5T_STD_U16LE	1200	1200			gzip	4	256	256			Minimum_valid_DN	0	H5T_STD_U16LE	
819	Image_data	Lt_VN11		H5T_STD_U16LE	1200	1200			gzip	4	256	256			Maximum_valid_DN	65533	H5T_STD_U16LE	
820	Image_data	Lt_VN11		H5T_STD_U16LE	1200	1200			gzip	4	256	256			Error_DN	65535	H5T_STD_U16LE	
821	Image_data	Lt_VN11		H5T_STD_U16LE	1200	1200			gzip	4	256	256			Center_wavelength	868.5	H5T_IEEE_F32LE	
822	Image_data	Lt_VN11		H5T_STD_U16LE	1200	1200			gzip	4	256	256			Center_wavelength_unit	nm	H5T_C_S1	
823	Image_data	Lt_VN11		H5T_STD_U16LE	1200	1200			gzip	4	256	256			Band_width	20.0	H5T_IEEE_F32LE	
824	Image_data	Lt_VN11		H5T_STD_U16LE	1200	1200			gzip	4	256	256			Band_width_unit	nm	H5T_C_S1	
825	Image_data	Lt_VN11		H5T_STD_U16LE	1200	1200			gzip	4	256	256			Saturation_radiance	335.5	H5T_IEEE_F32LE	
826	Image_data	Lt_VN11		H5T_STD_U16LE	1200	1200			gzip	4	256	256			Saturation_radiance_unit	W/m^2/um/sr	H5T_C_S1	
827	Image_data	Lt_VN11		H5T_STD_U16LE	1200	1200			gzip	4	256	256			Band_weighted_TOA_solar_irradiance	945.484	H5T_IEEE_F32LE	
828	Image_data	Lt_VN11		H5T_STD_U16LE	1200	1200			gzip	4	256	256			Band_weighted_TOA_solar_irradiance_unit	W/m^2/um	H5T_C_S1	
829	Image_data	Lt_VN11		H5T_STD_U16LE	1200	1200			gzip	4	256	256			Slope_reflectance	7.42352e-05	H5T_IEEE_F32LE	
830	Image_data	Lt_VN11		H5T_STD_U16LE	1200	1200			gzip	4	256	256			Offset_reflectance	-0.101343	H5T_IEEE_F32LE	
831	Image_data	Lt_VN11P		H5T_STD_U16LE	1200	1200			gzip	4	256	256			Data_description	TOA radiance of VN11 co-registered for PIO2: Lt[W/m^2/sr/um]=(DN&Mask)*Slope+Offset; TOA reflectance of VN11 co-registered for PIO2: rt[Lt*pi/(F0/d^2)]=(DN&Mask)*Slope_reflectance+Offset_reflectance	H5T_C_S1	
832	Image_data	Lt_VN11P		H5T_STD_U16LE	1200	1200			gzip	4	256	256			Mask	16383	H5T_STD_U16LE	
833	Image_data	Lt_VN11P		H5T_STD_U16LE	1200	1200			gzip	4	256	256			Bit00(LSB)-13	Digital Number 16383 : Missing value 16382 : Saturation value	H5T_C_S1	
834	Image_data	Lt_VN11P		H5T_STD_U16LE	1200	1200			gzip	4	256	256			Bit14	Stray light correction sign flag (delta_L = Ltrue - Lobs) 0:Sign of the amount of stray light correction is positive (or zero) 1:Sign of the amount of stray light correction is negative	H5T_C_S1	
835	Image_data	Lt_VN11P		H5T_STD_U16LE	1200	1200			gzip	4	256	256			Bit15(MSB)	Stray light correction flag 0 : Stray light is uncorrected 1 : Stray light is corrected	H5T_C_S1	
836	Image_data	Lt_VN11P		H5T_STD_U16LE	1200	1200			gzip	4	256	256			Unit	W/m^2/um/sr	H5T_C_S1	
837	Image_data	Lt_VN11P		H5T_STD_U16LE	1200	1200			gzip	4	256	256			Slope	0.0223416	H5T_IEEE_F32LE	
838	Image_data	Lt_VN11P		H5T_STD_U16LE	1200	1200			gzip	4	256	256			Offset	-30.5	H5T_IEEE_F32LE	
839	Image_data	Lt_VN11P		H5T_STD_U16LE	1200	1200			gzip	4	256	256			Spatial_resolution	0.00833333	H5T_IEEE_F32LE	
840	Image_data	Lt_VN11P		H5T_STD_U16LE	1200	1200			gzip	4	256	256			Spatial_resolution_unit	degree	H5T_C_S1	
841	Image_data	Lt_VN11P		H5T_STD_U16LE	1200	1200			gzip	4	256	256			Minimum_valid_DN	0	H5T_STD_U16LE	
842	Image_data	Lt_VN11P		H5T_STD_U16LE	1200	1200			gzip	4	256	256			Maximum_valid_DN	65533	H5T_STD_U16LE	
843	Image_data	Lt_VN11P		H5T_STD_U16LE	1200	1200			gzip	4	256	256			Error_DN	65535	H5T_STD_U16LE	
844	Image_data	Lt_VN11P		H5T_STD_U16LE	1200	1200			gzip	4	256	256			Center_wavelength	868.5	H5T_IEEE_F32LE	
845	Image_data	Lt_VN11P		H5T_STD_U16LE	1200	1200			gzip	4	256	256			Center_wavelength_unit	nm	H5T_C_S1	
846	Image_data	Lt_VN11P		H5T_STD_U16LE	1200	1200			gzip	4	256	256			Band_width	20.0	H5T_IEEE_F32LE	
847	Image_data	Lt_VN11P		H5T_STD_U16LE	1200	1200			gzip	4	256	256			Band_width_unit	nm	H5T_C_S1	
848	Image_data	Lt_VN11P		H5T_STD_U16LE	1200	1200			gzip	4	256	256			Saturation_radiance	335.5	H5T_IEEE_F32LE	
849	Image_data	Lt_VN11P		H5T_STD_U16LE	1200	1200			gzip	4	256	256			Saturation_radiance_unit	W/m^2/um/sr	H5T_C_S1	
850	Image_data	Lt_VN11P		H5T_STD_U16LE	1200	1200			gzip	4	256	256			Band_weighted_TOA_solar_irradiance	945.484	H5T_IEEE_F32LE	
851	Image_data	Lt_VN11P		H5T_STD_U16LE	1200	1200			gzip	4	256	256			Band_weighted_TOA_solar_irradiance_unit	W/m^2/um	H5T_C_S1	
852	Image_data	Lt_VN11P		H5T_STD_U16LE	1200	1200			gzip	4	256	256			Slope_reflectance	7.42352e-05	H5T_IEEE_F32LE	
853	Image_data	Lt_VN11P		H5T_STD_U16LE	1200	1200			gzip	4	256	256			Offset_reflectance	-0.101343	H5T_IEEE_F32LE	
854	Image_data	QA_flag		H5T_STD_U16LE	1200	1200			gzip	4	256	256			Data_description	Bit0: channel integrity for VNR Bit1: channel integrity for IRS Bit2: channel integrity for POL Bit3: tilt-driving for POL Bit4: occlusion for POL Bit5: pixel integrity for VNR08 co-registered to POL1 Bit6: pixel integrity for VNR11 co-registered to POL2 Bit7-15: reserved	H5T_C_S1	
855	Image_data	QA_flag		H5T_STD_U16LE	1200	1200			gzip	4	256	256			Unit	NA	H5T_C_S1	
856	Image_data	QA_flag		H5T_STD_U16LE	1200	1200			gzip	4	256	256			Slope	1.0	H5T_IEEE_F32LE	
857	Image_data	QA_flag		H5T_STD_U16LE	1200	1200			gzip	4	256	256			Offset	0.0	H5T_IEEE_F32LE	
858	Image_data	QA_flag		H5T_STD_U16LE	1200	1200			gzip	4	256	256			Spatial_resolution	0.00833333	H5T_IEEE_F32LE	
859	Image_data	QA_flag		H5T_STD_U16LE	1200	1200			gzip	4	256	256			Spatial_resolution_unit	degree	H5T_C_S1	
860	Image_data	QA_flag		H5T_STD_U16LE	1200	1200			gzip	4	256	256			Minimum_valid_DN	0	H5T_STD_U16LE	
861	Image_data	QA_flag		H5T_STD_U16LE	1200	1200			gzip	4	256	256			Maximum_valid_DN	65534	H5T_STD_U16LE	
862	Image_data	QA_flag		H5T_STD_U16LE	1200	1200			gzip	4	256	256			Error_DN	65535	H5T_STD_U16LE	
863	Image_data	Statistic_data_SWI		H5T_STD_U16LE	1200	1200			gzip	4	256	256			Slope	0.00183861	H5T_IEEE_F32LE	
864	Image_data	Statistic_data_SWI		H5T_STD_U16LE	1200	1200			gzip	4	256	256			Offset	-5.02	H5T_IEEE_F32LE	
865	Image_data	Statistic_data_SWI		H5T_STD_U16LE	1200	1200			gzip	4	256	256			Channel	SWI03	H5T_C_S1	
866	Image_data	Statistic_data_SWI		H5T_STD_U16LE	1200	1200			gzip	4	256	256			Statistic_type	standard deviation	H5T_C_S1	
867	Image_data	Statistic_data_TIR		H5T_STD_U16LE	1200	1200			gzip	4	256	256			Slope	0.000604322	H5T_IEEE_F32LE	
868	Image_data	Statistic_data_TIR		H5T_STD_U16LE	1200	1200			gzip	4	256	256			Offset	-1.65	H5T_IEEE_F32LE	
869	Image_data	Statistic_data_TIR		H5T_STD_U16LE	1200	1200			gzip	4	256	256			Channel	TI01	H5T_C_S1	
870	Image_data	Statistic_data_TIR		H5T_STD_U16LE	1200	1200			gzip	4	256	256			Statistic_type	standard deviation	H5T_C_S1	
871	Image_data	Statistic_data_VNI		H5T_STD_U16LE	1200	1200			gzip	4	256	256			Slope	0.0	H5T_IEEE_F32LE	
872	Image_data	Statistic_data_VNI		H5T_STD_U16LE	1200	1200			gzip	4	256	256			Offset	0.0	H5T_IEEE_F32LE	
873	Image_data	Statistic_data_VNI		H5T_STD_U16LE	1200	1200			gzip	4	256	256			Channel	VN11	H5T_C_S1	
874	Image_data	Statistic_data_VNI		H5T_STD_U16LE	1200	1200			gzip	4	256	256			Statistic_type	standard deviation	H5T_C_S1	
875	Level_1_attributes														Operation_mode	OBD	H5T_C_S1	
876	Level_1_attributes														Radiometric_calibration	Original	H5T_C_S1	
877	Level_1_attributes														Geometric_calibration	Original	H5T_C_S1	
878	Processing_attributes														Processing_organization	JAXA/GCOM-C science project	H5T_C_S1	
879	Processing_attributes														Processing_UT	20181109 20:50:15	H5T_C_S1	
880	Processing_attributes														Contact_point	JAXA/Earth Observation Research Center (EORC)	H5T_C_S1	
881	Processing_attributes														Processing_result	Good	H5T_C_S1	
882	Processing_attributes														Input_files		H5T_C_S1	
883	Processing_attributes														Input_pgcps	GC1SG1_201804240000_40200L1BSG_VNRPG_1000.txt GC1SG1_201804240000_40200L1BSG_IRSPG_1000.txt GC1SG1_201804240000_43600M1BSG_VNRPG_1000.txt GC1SG1_201804240000_43600M1BSG_IRSPG_1000.txt	H5T_C_S1	

No.	Group	Dataset	Dataset Description	Type	1Dim	2Dim	3Dim	4Dim	Compress	Compress Lv.	Chunk1Dim	Chunk2Dim	Chunk3Dim	Chunk4Dim	Attribute	Attribute Value	Attribute type	Attribute Note
1	Geometry_data														Grid_interval	2500.0	H5T_IEEE_F32LE	
2	Geometry_data														Grid_interval_unit	meter	H5T_C_S1	
3	Geometry_data														Image_projection	L1B reference grid	H5T_C_S1	
4	Geometry_data														Latitude_unit	degree North	H5T_C_S1	
5	Geometry_data														Longitude_unit	degree East	H5T_C_S1	
6	Geometry_data														Lower_left_latitude	67.767	H5T_IEEE_F32LE	
7	Geometry_data														Lower_left_longitude	164.447	H5T_IEEE_F32LE	
8	Geometry_data														Lower_right_latitude	62.5891	H5T_IEEE_F32LE	
9	Geometry_data														Lower_right_longitude	131.593	H5T_IEEE_F32LE	
10	Geometry_data														Upper_left_latitude	59.4675	H5T_IEEE_F32LE	
11	Geometry_data														Upper_left_longitude	166.591	H5T_IEEE_F32LE	
12	Geometry_data														Upper_right_latitude	55.4289	H5T_IEEE_F32LE	
13	Geometry_data														Upper_right_longitude	140.51	H5T_IEEE_F32LE	
14	Geometry_data														Number_of_lines	386	H5T_STD_I32LE	
15	Geometry_data														Number_of_pixels	501	H5T_STD_I32LE	
16	Geometry_data	Latitude		H5T_IEEE_F32LE	386	501			gzip	4	10	10			Data_description	Latitude (degree)	H5T_C_S1	
17	Geometry_data	Latitude		H5T_IEEE_F32LE	386	501			gzip	4	10	10			Dim0	Line grids	H5T_C_S1	
18	Geometry_data	Latitude		H5T_IEEE_F32LE	386	501			gzip	4	10	10			Dim1	Pixel grids	H5T_C_S1	
19	Geometry_data	Latitude		H5T_IEEE_F32LE	386	501			gzip	4	10	10			Error_value	-999.0	H5T_IEEE_F32LE	
20	Geometry_data	Latitude		H5T_IEEE_F32LE	386	501			gzip	4	10	10			Maximum_valid_value	90.0	H5T_IEEE_F32LE	
21	Geometry_data	Latitude		H5T_IEEE_F32LE	386	501			gzip	4	10	10			Minimum_valid_value	-90.0	H5T_IEEE_F32LE	
22	Geometry_data	Latitude		H5T_IEEE_F32LE	386	501			gzip	4	10	10			Resampling_interval	10	H5T_STD_I32LE	
23	Geometry_data	Latitude		H5T_IEEE_F32LE	386	501			gzip	4	10	10			Resampling_interval_unit	pixel	H5T_C_S1	
24	Geometry_data	Latitude		H5T_IEEE_F32LE	386	501			gzip	4	10	10			Slope	1.0	H5T_IEEE_F32LE	
25	Geometry_data	Latitude		H5T_IEEE_F32LE	386	501			gzip	4	10	10			Offset	0.0	H5T_IEEE_F32LE	
26	Geometry_data	Latitude		H5T_IEEE_F32LE	386	501			gzip	4	10	10			Unit	degree	H5T_C_S1	
27	Geometry_data	Longitude		H5T_IEEE_F32LE	386	501			gzip	4	10	10			Data_description	Longitude (degree)	H5T_C_S1	
28	Geometry_data	Longitude		H5T_IEEE_F32LE	386	501			gzip	4	10	10			Dim0	Line grids	H5T_C_S1	
29	Geometry_data	Longitude		H5T_IEEE_F32LE	386	501			gzip	4	10	10			Dim1	Pixel grids	H5T_C_S1	
30	Geometry_data	Longitude		H5T_IEEE_F32LE	386	501			gzip	4	10	10			Error_value	-999.0	H5T_IEEE_F32LE	
31	Geometry_data	Longitude		H5T_IEEE_F32LE	386	501			gzip	4	10	10			Maximum_valid_value	180.0	H5T_IEEE_F32LE	
32	Geometry_data	Longitude		H5T_IEEE_F32LE	386	501			gzip	4	10	10			Minimum_valid_value	-180.0	H5T_IEEE_F32LE	
33	Geometry_data	Longitude		H5T_IEEE_F32LE	386	501			gzip	4	10	10			Resampling_interval	10	H5T_STD_I32LE	
34	Geometry_data	Longitude		H5T_IEEE_F32LE	386	501			gzip	4	10	10			Resampling_interval_unit	pixel	H5T_C_S1	
35	Geometry_data	Longitude		H5T_IEEE_F32LE	386	501			gzip	4	10	10			Slope	1.0	H5T_IEEE_F32LE	
36	Geometry_data	Longitude		H5T_IEEE_F32LE	386	501			gzip	4	10	10			Offset	0.0	H5T_IEEE_F32LE	
37	Geometry_data	Longitude		H5T_IEEE_F32LE	386	501			gzip	4	10	10			Unit	degree	H5T_C_S1	
38	Geometry_data	Obs_time		H5T_STD_I16LE	386	501			gzip	4	129	126			Data_description	Observation time (hour)	H5T_C_S1	
39	Geometry_data	Obs_time		H5T_STD_I16LE	386	501			gzip	4	129	126			Dim0	Line grids	H5T_C_S1	
40	Geometry_data	Obs_time		H5T_STD_I16LE	386	501			gzip	4	129	126			Dim1	Pixel grids	H5T_C_S1	
41	Geometry_data	Obs_time		H5T_STD_I16LE	386	501			gzip	4	129	126			Error_DN	-32768	H5T_STD_I16LE	
42	Geometry_data	Obs_time		H5T_STD_I16LE	386	501			gzip	4	129	126			Maximum_valid_DN	32767	H5T_STD_I16LE	
43	Geometry_data	Obs_time		H5T_STD_I16LE	386	501			gzip	4	129	126			Minimum_valid_DN	-32767	H5T_STD_I16LE	
44	Geometry_data	Obs_time		H5T_STD_I16LE	386	501			gzip	4	129	126			Resampling_interval	10	H5T_STD_I32LE	
45	Geometry_data	Obs_time		H5T_STD_I16LE	386	501			gzip	4	129	126			Resampling_interval_unit	pixel	H5T_C_S1	
46	Geometry_data	Obs_time		H5T_STD_I16LE	386	501			gzip	4	129	126			Slope	0.001	H5T_IEEE_F32LE	
47	Geometry_data	Obs_time		H5T_STD_I16LE	386	501			gzip	4	129	126			Offset	0.0	H5T_IEEE_F32LE	
48	Geometry_data	Obs_time		H5T_STD_I16LE	386	501			gzip	4	129	126			Unit	hour	H5T_C_S1	
49	Geometry_data	Sensor_zenith		H5T_STD_I16LE	386	501			gzip	4	129	126			Data_description	Sensor zenith angle (from the earth surface)	H5T_C_S1	
50	Geometry_data	Sensor_zenith		H5T_STD_I16LE	386	501			gzip	4	129	126			Dim0	Line grids	H5T_C_S1	
51	Geometry_data	Sensor_zenith		H5T_STD_I16LE	386	501			gzip	4	129	126			Dim1	Pixel grids	H5T_C_S1	
52	Geometry_data	Sensor_zenith		H5T_STD_I16LE	386	501			gzip	4	129	126			Error_DN	-32768	H5T_STD_I16LE	
53	Geometry_data	Sensor_zenith		H5T_STD_I16LE	386	501			gzip	4	129	126			Maximum_valid_DN	32767	H5T_STD_I16LE	
54	Geometry_data	Sensor_zenith		H5T_STD_I16LE	386	501			gzip	4	129	126			Minimum_valid_DN	-32767	H5T_STD_I16LE	
55	Geometry_data	Sensor_zenith		H5T_STD_I16LE	386	501			gzip	4	129	126			Resampling_interval	10	H5T_STD_I32LE	
56	Geometry_data	Sensor_zenith		H5T_STD_I16LE	386	501			gzip	4	129	126			Resampling_interval_unit	pixel	H5T_C_S1	
57	Geometry_data	Sensor_zenith		H5T_STD_I16LE	386	501			gzip	4	129	126			Slope	0.01	H5T_IEEE_F32LE	
58	Geometry_data	Sensor_zenith		H5T_STD_I16LE	386	501			gzip	4	129	126			Offset	0.0	H5T_IEEE_F32LE	
59	Geometry_data	Sensor_zenith		H5T_STD_I16LE	386	501			gzip	4	129	126			Unit	degree	H5T_C_S1	
60	Geometry_data	Solar_zenith		H5T_STD_I16LE	386	501			gzip	4	129	126			Data_description	Solar zenith angle (from the earth surface)	H5T_C_S1	
61	Geometry_data	Solar_zenith		H5T_STD_I16LE	386	501			gzip	4	129	126			Dim0	Line grids	H5T_C_S1	
62	Geometry_data	Solar_zenith		H5T_STD_I16LE	386	501			gzip	4	129	126			Dim1	Pixel grids	H5T_C_S1	
63	Geometry_data	Solar_zenith		H5T_STD_I16LE	386	501			gzip	4	129	126			Error_DN	-32768	H5T_STD_I16LE	
64	Geometry_data	Solar_zenith		H5T_STD_I16LE	386	501			gzip	4	129	126			Maximum_valid_DN	32767	H5T_STD_I16LE	
65	Geometry_data	Solar_zenith		H5T_STD_I16LE	386	501			gzip	4	129	126			Minimum_valid_DN	-32767	H5T_STD_I16LE	
66	Geometry_data	Solar_zenith		H5T_STD_I16LE	386	501			gzip	4	129	126			Resampling_interval	10	H5T_STD_I32LE	
67	Geometry_data	Solar_zenith		H5T_STD_I16LE	386	501			gzip	4	129	126			Resampling_interval_unit	pixel	H5T_C_S1	
68	Geometry_data	Solar_zenith		H5T_STD_I16LE	386	501			gzip	4	129	126			Slope	0.01	H5T_IEEE_F32LE	
69	Geometry_data	Solar_zenith		H5T_STD_I16LE	386	501			gzip	4	129	126			Offset	0.0	H5T_IEEE_F32LE	
70	Geometry_data	Solar_zenith		H5T_STD_I16LE	386	501			gzip	4	129	126			Unit	degree	H5T_C_S1	
71	Global_attributes														Algorithm_developer	Japan Aerospace Exploration Agency (JAXA)	H5T_C_S1	
72	Global_attributes														Algorithm_version	0.12	H5T_C_S1	
73	Global_attributes														Dataset_description	Sea surface temperatures determined by using the TIR 1 and 2 data of SGLI	H5T_C_S1	
74	Global_attributes														Parameter_version	171.04	H5T_C_S1	
75	Global_attributes														Product_file_name	GC1SG1_201804291111V25505_L2SG_SSTNQ_0171.h5	H5T_C_S1	
76	Global_attributes														Product_level	Level-2	H5T_C_S1	
77	Global_attributes														Product_version	0171	H5T_C_S1	
78	Global_attributes														RSP_path_number	255	H5T_STD_I32LE	
79	Global_attributes														Scene_number	5	H5T_STD_I32LE	
80	Global_attributes														Total_orbit_number	1818	H5T_STD_I32LE	
81	Global_attributes														Satellite	Global Change Observation Mission - Climate (GCOM-C)	H5T_C_S1	
82	Global_attributes														Scene_start_time	20180429 11:11:41.212	H5T_C_S1	
83	Global_attributes														Scene_center_time	20180429 11:12:51.984	H5T_C_S1	
84	Global_attributes														Scene_end_time	20180429 11:14:02.756	H5T_C_S1	
85	Global_attributes														Product_name	SGLI SST	H5T_C_S1	
86	Global_attributes														Sensor	Second-generation Global Imager (SGLI)	H5T_C_S1	
87	Image_data														Grid_interval	250.0	H5T_IEEE_F32LE	
88	Image_data														Grid_interval_unit	meter	H5T_C_S1	
89	Image_data														Image_projection	L1B reference grid	H5T_C_S1	
90	Image_data														Number_of_lines	3848	H5T_STD_I32LE	
91	Image_data														Number_of_pixels	5000	H5T_STD_I32LE	
92	Image_data	Line_tai93		H5T_IEEE_F64LE	3848				gzip	4	3848				Data_description	TAI93 at each line	H5T_C_S1	
93	Image_data	Line_tai93		H5T_IEEE_F64LE	3848				gzip	4	3848				dim0	L1B-lines	H5T_C_S1	
94	Image_data	Line_tai93		H5T_IEEE_F64LE	3848				gzip	4	3848				Error_value	-1.0	H5T_IEEE_F64LE	
95	Image_data	Line_tai93		H5T_IEEE_F64LE	3848				gzip	4	3848				Maximum_valid_value	999999999.0	H5T_IEEE_F64LE	
96	Image_data	Line_tai93		H5T_IEEE_F64LE	3848				gzip	4	3848				Minimum_valid_value	0.0	H5T_IEEE_F64LE	
97	Image_data	Line_tai93		H5T_IEEE_F64LE	3848				gzip	4	3848				Unit	second	H5T_C_S1	
98	Image_data	QA_flag		H5T_STD_U16LE	3848	5000			gzip	4	116	157			Error_DN	65535	H5T_STD_U16LE	
99	Image_data	QA_flag		H5T_STD_U16LE	3848	5000			gzip	4	116	157			Data_description	Bit- 0:fine,1:good,2:acceptable,3:possibly_contaminated_by_cloud,4:no,5:no,6:no,7:no,8:No_data,9:Land,10:Cloudy,11 :rejected_by_QC,12:Retrieval_error,13:No_TIR1,14:No_TIR2,15:no	H5T_C_S1	
100	Image_data	QA_flag		H5T_STD_U16LE	3848	5000			gzip	4	116	157			Maximum_valid_DN	65534	H5T_STD_U16LE	
101	Image_data	QA_flag		H5T_STD_U16LE	3848	5000			gzip	4	116	157			Minimum_valid_DN	0	H5T_STD_U16LE	
102	Image_data	QA_flag		H5T_STD_U16LE	3848	5000			gzip	4	116	157			Slope	1.0	H5T_IEEE_F32LE	
103	Image_data	QA_flag		H5T_STD_U16LE	3848	5000			gzip	4	116	157			Offset	0.0	H5T_IEEE_F32LE	
104	Image_data	QA_flag		H5T_STD_U16LE	3848	5000			gzip	4	116	157			Spatial_resolution	250.0	H5T_IEEE_F32LE	
105	Image_data	QA_flag		H5T_STD_U16LE	3848	5000			gzip	4	116	157			Spatial_resolution_unit	meter	H5T_C_S1	
106	Image_data	QA_flag		H5T_STD_U16LE	3848	5000			gzip	4	116	157			Unit	NA	H5T_C_S1	
107	Image_data	SST		H5T_STD_U16LE	3848	5000			gzip	4	116	157			Data_description	Sea Surface Temperature[SST]: SST[degree]=DN*Slope+Offset	H5T_C_S1	
108	Image_data	SST		H5T_STD_U16LE	3848	5000			gzip	4	116	157			dim0	Line grids	H5T_C_S1	
109	Image_data	SST		H5T_STD_U16LE	3848	5000			gzip	4	116	157			dim1	Piexl grids	H5T_C_S1	
110	Image_data	SST		H5T_STD_U16LE	3848	5000			gzip	4	116	157			Error_DN	65535	H5T_STD_U16LE	
111	Image_data	SST		H5T_STD_U16LE	3848	5000			gzip	4	116	157			Land_DN	65534	H5T_STD_U16LE	
112	Image_data	SST		H5T_STD_U16LE	3848	5000			gzip	4	116	157			Cloud_error_DN	65533	H5T_STD_U16LE	
113	Image_data	SST		H5T_STD_U16LE	3848	5000			gzip	4	116	157			Retrieval_error_DN	65532	H5T_STD_U16LE	
114	Image_data	SST		H5T_STD_U16LE	3848	5000			gzip	4	116	157			Maximum_valid_DN	65531	H5T_STD_U16LE	
115	Image_data	SST		H5T_STD_U16LE	3848	5000			gzip	4	116	157			Minimum_valid_DN	0	H5T_STD_U16LE	
116	Image_data	SST		H5T_STD_U16LE	3848	5000			gzip	4	116	157			Mask_for_statistics	28735	H5T_STD_U16LE	
117	Image_data	SST		H5T_STD_U16LE	3848	5000			gzip	4	116	157			Slope	0.0012	H5T_IEEE_F32LE	
118	Image_data	SST		H5T_STD_U16LE	3848	5000			gzip	4	116	157			Offset	-10.0	H5T_IEEE_F32LE	
119	Image_data	SST		H5T_STD_U16LE	3848	5000			gzip	4	116	157			Spatial_resolution	250.0	H5T_IEEE_F32LE	
120	Image_data	SST		H5T_STD_U16LE	3848	5000			gzip	4	116	157			Spatial_resolution_unit	meter	H5T_C_S1	
121	Image_data	SST		H5T_STD_U16LE	3848	5000			gzip	4	116	157			Unit	degree	H5T_C_S1	

No.	Group	Dataset	Dataset Description	Type	1Dim	2Dim	3Dim	4Dim	Compress	Compress Lv.	Chunk1Dim	Chunk2Dim	Chunk3Dim	Chunk4Dim	Attribute	Attribute Value	Attribute type	Attribute Note
122	Level_1_attributes														Operation_mode	OBD	H5T_C_S1	
123	Level_1_attributes														Radiometric_calibration	Original	H5T_C_S1	
124	Level_1_attributes														Geometric_calibration	Original	H5T_C_S1	
125	Processing_attributes														Contact_point	JAXA/Earth Observation Research Center (EORC)	H5T_C_S1	
126	Processing_attributes														Processing_organization	JAXA/GCOM-C science project	H5T_C_S1	
127	Processing_attributes														Processing_UT	20180923 01:56:25	H5T_C_S1	
128	Processing_attributes														Ancillary_data_information	Z__C_RJTD_20180429180000_OCN_GPV_Rgl_Gll0p25deg_Pss_ANAL_Tjaxa_grib2.bin	H5T_C_S1	
129	Processing_attributes														Input_files		H5T_C_S1	
130	Processing_attributes														Processing_result	Good	H5T_C_S1	

No.	Group	Dataset	Dataset Description	Type	1Dim	2Dim	3Dim	4Dim	Compress	Compress Lv.	Chunk1Dim	Chunk2Dim	Chunk3Dim	Chunk4Dim	Attribute	Attribute Value	Attribute type	Attribute Note
1	Geometry_data														Grid_interval	0.00833333	H5T_IEEE_F32LE	
2	Geometry_data														Grid_interval_unit	deg	H5T_C_S1	
3	Geometry_data														Image_projection	EQA (sinusoidal equal area) projection from 0-deg longitude	H5T_C_S1	
4	Geometry_data														Number_of_lines	1200	H5T_STD_I16LE	
5	Geometry_data														Number_of_pixels	1200	H5T_STD_I16LE	
6	Geometry_data														Lower_left_latitude	20.0	H5T_IEEE_F32LE	
7	Geometry_data														Lower_left_longitude	31.9253	H5T_IEEE_F32LE	
8	Geometry_data														Lower_right_latitude	20.0	H5T_IEEE_F32LE	
9	Geometry_data														Lower_right_longitude	42.5671	H5T_IEEE_F32LE	
10	Geometry_data														Upper_left_latitude	30.0	H5T_IEEE_F32LE	
11	Geometry_data														Upper_left_longitude	34.641	H5T_IEEE_F32LE	
12	Geometry_data														Upper_right_latitude	30.0	H5T_IEEE_F32LE	
13	Geometry_data														Upper_right_longitude	46.188	H5T_IEEE_F32LE	
14	Global_attributes														Algorithm_depelopper	Japan Aerospace Exploration Agency (JAXA)	H5T_C_S1	
15	Global_attributes														Dataset_description	Level-2 temporal statistics file of AGB	H5T_C_S1	
16	Global_attributes														Product_file_name	GC1SG1_20180805D08D_T0621_L2SG_AGB_K_0100.h5	H5T_C_S1	
17	Global_attributes														Product_level	Level-2	H5T_C_S1	
18	Global_attributes														Product_name	Level-2 Tile Statistics	H5T_C_S1	
19	Global_attributes														Product_version	0100	H5T_C_S1	
20	Global_attributes														Satellite	Global Change Observation Mission - Climate (GCOM-C)	H5T_C_S1	
21	Global_attributes														Sensor	Second-generation Global Imager (SGLI)	H5T_C_S1	
22	Global_attributes														Algorithm_version	1.00	H5T_C_S1	
23	Global_attributes														Parameter_version	001.00	H5T_C_S1	
24	Global_attributes														Tile_number	0621	H5T_C_S1	
25	Global_attributes														Image_start_time	20180805 08:22:58.801	H5T_C_S1	
26	Global_attributes														Image_end_time	20180812 08:41:06.001	H5T_C_S1	
27	Image_data														Grid_interval	0.00833333	H5T_IEEE_F32LE	
28	Image_data														Grid_interval_unit	deg	H5T_C_S1	
29	Image_data														Image_projection	EQA (sinusoidal equal area) projection from 0-deg longitude	H5T_C_S1	
30	Image_data														Number_of_lines	1200	H5T_STD_I16LE	
31	Image_data														Number_of_pixels	1200	H5T_STD_I16LE	
32	Image_data														Lower_left_latitude	20.0	H5T_IEEE_F32LE	
33	Image_data														Lower_left_longitude	31.9253	H5T_IEEE_F32LE	
34	Image_data														Lower_right_latitude	20.0	H5T_IEEE_F32LE	
35	Image_data														Lower_right_longitude	42.5671	H5T_IEEE_F32LE	
36	Image_data														Upper_left_latitude	30.0	H5T_IEEE_F32LE	
37	Image_data														Upper_left_longitude	34.641	H5T_IEEE_F32LE	
38	Image_data														Upper_right_latitude	30.0	H5T_IEEE_F32LE	
39	Image_data														Upper_right_longitude	46.188	H5T_IEEE_F32LE	
40	Image_data	AGB_AVE		H5T_STD_U16LE	1200	1200			gzip	4	1200	1200			Error_DN	65535	H5T_STD_U16LE	
41	Image_data	AGB_AVE		H5T_STD_U16LE	1200	1200			gzip	4	1200	1200			Data_description	Average of AGB parameter (temporal statistics)	H5T_C_S1	
42	Image_data	AGB_AVE		H5T_STD_U16LE	1200	1200			gzip	4	1200	1200			Maximum_valid_DN	65534	H5T_STD_U16LE	
43	Image_data	AGB_AVE		H5T_STD_U16LE	1200	1200			gzip	4	1200	1200			Minimum_valid_DN	0	H5T_STD_U16LE	
44	Image_data	AGB_AVE		H5T_STD_U16LE	1200	1200			gzip	4	1200	1200			Offset	0.0	H5T_IEEE_F32LE	
45	Image_data	AGB_AVE		H5T_STD_U16LE	1200	1200			gzip	4	1200	1200			Slope	0.001	H5T_IEEE_F32LE	
46	Image_data	AGB_AVE		H5T_STD_U16LE	1200	1200			gzip	4	1200	1200			Unit	t/ha	H5T_C_S1	
47	Image_data	AGB_Date		H5T_STD_U8LE	1200	1200			gzip	4	1200	1200			Data_description	Dates of SGLI observation during 8-day (or 1-month) averaging period. e.g., if Bit3 & Bit5=1 (101000) then data of 4th (or 17-20th) and 6th (or 25-28th) days are used in the statistics.	H5T_C_S1	
48	Image_data	AGB_Date		H5T_STD_U8LE	1200	1200			gzip	4	1200	1200			Error_DN	255	H5T_STD_U8LE	
49	Image_data	AGB_Date		H5T_STD_U8LE	1200	1200			gzip	4	1200	1200			Maximum_valid_DN	254	H5T_STD_U16LE	
50	Image_data	AGB_Date		H5T_STD_U8LE	1200	1200			gzip	4	1200	1200			Minimum_valid_DN	0	H5T_STD_U16LE	
51	Image_data	AGB_Date		H5T_STD_U8LE	1200	1200			gzip	4	1200	1200			Offset	0.0	H5T_IEEE_F32LE	
52	Image_data	AGB_Date		H5T_STD_U8LE	1200	1200			gzip	4	1200	1200			Slope	1.0	H5T_IEEE_F32LE	
53	Image_data	AGB_Date		H5T_STD_U8LE	1200	1200			gzip	4	1200	1200			Unit	day in a 8-day or period in a month, see Data_description	H5T_C_S1	
54	Image_data	AGB_MAX		H5T_STD_U16LE	1200	1200			gzip	4	1200	1200			Data_description	Maximum of AGB parameter (temporal statistics)	H5T_C_S1	
55	Image_data	AGB_MAX		H5T_STD_U16LE	1200	1200			gzip	4	1200	1200			Error_DN	65535	H5T_STD_U16LE	
56	Image_data	AGB_MAX		H5T_STD_U16LE	1200	1200			gzip	4	1200	1200			Maximum_valid_DN	65534	H5T_STD_U16LE	
57	Image_data	AGB_MAX		H5T_STD_U16LE	1200	1200			gzip	4	1200	1200			Minimum_valid_DN	0	H5T_STD_U16LE	
58	Image_data	AGB_MAX		H5T_STD_U16LE	1200	1200			gzip	4	1200	1200			Offset	0.0	H5T_IEEE_F32LE	
59	Image_data	AGB_MAX		H5T_STD_U16LE	1200	1200			gzip	4	1200	1200			Slope	0.001	H5T_IEEE_F32LE	
60	Image_data	AGB_MAX		H5T_STD_U16LE	1200	1200			gzip	4	1200	1200			Unit	t/ha	H5T_C_S1	
61	Image_data	AGB_MIN		H5T_STD_U16LE	1200	1200			gzip	4	1200	1200			Data_description	Minimum of AGB parameter (temporal statistics)	H5T_C_S1	
62	Image_data	AGB_MIN		H5T_STD_U16LE	1200	1200			gzip	4	1200	1200			Error_DN	65535	H5T_STD_U16LE	
63	Image_data	AGB_MIN		H5T_STD_U16LE	1200	1200			gzip	4	1200	1200			Maximum_valid_DN	65534	H5T_STD_U16LE	
64	Image_data	AGB_MIN		H5T_STD_U16LE	1200	1200			gzip	4	1200	1200			Minimum_valid_DN	0	H5T_STD_U16LE	
65	Image_data	AGB_MIN		H5T_STD_U16LE	1200	1200			gzip	4	1200	1200			Offset	0.0	H5T_IEEE_F32LE	
66	Image_data	AGB_MIN		H5T_STD_U16LE	1200	1200			gzip	4	1200	1200			Slope	0.001	H5T_IEEE_F32LE	
67	Image_data	AGB_MIN		H5T_STD_U16LE	1200	1200			gzip	4	1200	1200			Unit	t/ha	H5T_C_S1	
68	Image_data	AGB_Ninput		H5T_STD_U16LE	1200	1200			gzip	4	1200	1200			Data_description	The number of input data	H5T_C_S1	
69	Image_data	AGB_Ninput		H5T_STD_U16LE	1200	1200			gzip	4	1200	1200			Error_DN	65535	H5T_STD_U16LE	
70	Image_data	AGB_Ninput		H5T_STD_U16LE	1200	1200			gzip	4	1200	1200			Maximum_valid_DN	65534	H5T_STD_U16LE	
71	Image_data	AGB_Ninput		H5T_STD_U16LE	1200	1200			gzip	4	1200	1200			Minimum_valid_DN	0	H5T_STD_U16LE	
72	Image_data	AGB_Ninput		H5T_STD_U16LE	1200	1200			gzip	4	1200	1200			Offset	0.0	H5T_IEEE_F32LE	
73	Image_data	AGB_Ninput		H5T_STD_U16LE	1200	1200			gzip	4	1200	1200			Slope	1.0	H5T_IEEE_F32LE	
74	Image_data	AGB_Ninput		H5T_STD_U16LE	1200	1200			gzip	4	1200	1200			Unit	NA	H5T_C_S1	
75	Image_data	AGB_Nused		H5T_STD_U16LE	1200	1200			gzip	4	1200	1200			Data_description	The number of data used in the statistics	H5T_C_S1	
76	Image_data	AGB_Nused		H5T_STD_U16LE	1200	1200			gzip	4	1200	1200			Error_DN	65535	H5T_STD_U16LE	
77	Image_data	AGB_Nused		H5T_STD_U16LE	1200	1200			gzip	4	1200	1200			Maximum_valid_DN	65534	H5T_STD_U16LE	
78	Image_data	AGB_Nused		H5T_STD_U16LE	1200	1200			gzip	4	1200	1200			Minimum_valid_DN	0	H5T_STD_U16LE	
79	Image_data	AGB_Nused		H5T_STD_U16LE	1200	1200			gzip	4	1200	1200			Offset	0.0	H5T_IEEE_F32LE	
80	Image_data	AGB_Nused		H5T_STD_U16LE	1200	1200			gzip	4	1200	1200			Slope	1.0	H5T_IEEE_F32LE	
81	Image_data	AGB_Nused		H5T_STD_U16LE	1200	1200			gzip	4	1200	1200			Unit	NA	H5T_C_S1	
82	Image_data	AGB_QA_flag		H5T_STD_U8LE	1200	1200			gzip	4	1200	1200			Error_DN	255	H5T_STD_U16LE	
83	Image_data	AGB_QA_flag		H5T_STD_U8LE	1200	1200			gzip	4	1200	1200			Data_description	QA flag (Bit0-1: 00:water, 01:0<land<50%, 10:50<land<100%, 11:land)	H5T_C_S1	
84	Image_data	AGB_QA_flag		H5T_STD_U8LE	1200	1200			gzip	4	1200	1200			Maximum_valid_DN	253	H5T_STD_U16LE	
85	Image_data	AGB_QA_flag		H5T_STD_U8LE	1200	1200			gzip	4	1200	1200			Minimum_valid_DN	0	H5T_STD_U16LE	
86	Image_data	AGB_QA_flag		H5T_STD_U8LE	1200	1200			gzip	4	1200	1200			Offset	0.0	H5T_IEEE_F32LE	
87	Image_data	AGB_QA_flag		H5T_STD_U8LE	1200	1200			gzip	4	1200	1200			Slope	1.0	H5T_IEEE_F32LE	
88	Image_data	AGB_QA_flag		H5T_STD_U8LE	1200	1200			gzip	4	1200	1200			Unit	NA	H5T_C_S1	
89	Image_data	AGB_RMS		H5T_STD_U16LE	1200	1200			gzip	4	1200	1200			Data_description	Root Mean Square of AGB parameter (temporal statistics)	H5T_C_S1	
90	Image_data	AGB_RMS		H5T_STD_U16LE	1200	1200			gzip	4	1200	1200			Error_DN	65535	H5T_STD_U16LE	
91	Image_data	AGB_RMS		H5T_STD_U16LE	1200	1200			gzip	4	1200	1200			Maximum_valid_DN	65534	H5T_STD_U16LE	
92	Image_data	AGB_RMS		H5T_STD_U16LE	1200	1200			gzip	4	1200	1200			Minimum_valid_DN	0	H5T_STD_U16LE	
93	Image_data	AGB_RMS		H5T_STD_U16LE	1200	1200			gzip	4	1200	1200			Offset	0.0	H5T_IEEE_F32LE	
94	Image_data	AGB_RMS		H5T_STD_U16LE	1200	1200			gzip	4	1200	1200			Slope	0.001	H5T_IEEE_F32LE	
95	Image_data	AGB_RMS		H5T_STD_U16LE	1200	1200			gzip	4	1200	1200			Unit	t/ha	H5T_C_S1	
96	Processing_attributes														Contact_point	JAXA/Earth Observation Research Center (EORC)	H5T_C_S1	
97	Processing_attributes														Processing_UT	20180813 09:31:04	H5T_C_S1	
98	Processing_attributes														Processing_organization	JAXA/GCOM-C science project	H5T_C_S1	
99	Processing_attributes														Processing_result	Good	H5T_C_S1	
100	Processing_attributes														Input_files		H5T_C_S1	
101	Processing_attributes														Input File Name 001	GC1SG1_20180805D01D_T0621_L2SG_AGB_K_0006.h5	H5T_C_S1	
102	Processing_attributes														Input File Name 002	GC1SG1_20180806D01D_T0621_L2SG_AGB_K_0006.h5	H5T_C_S1	
103	Processing_attributes														Input File Name 003	GC1SG1_20180807D01D_T0621_L2SG_AGB_K_0006.h5	H5T_C_S1	
104	Processing_attributes														Input File Name 004	GC1SG1_20180808D01D_T0621_L2SG_AGB_K_0006.h5	H5T_C_S1	
105	Processing_attributes														Input File Name 005	GC1SG1_20180809D01D_T0621_L2SG_AGB_K_0006.h5	H5T_C_S1	
106	Processing_attributes														Input File Name 006	GC1SG1_20180810D01D_T0621_L2SG_AGB_K_0006.h5	H5T_C_S1	
107	Processing_attributes														Input File Name 007	GC1SG1_20180811D01D_T0621_L2SG_AGB_K_0006.h5	H5T_C_S1	
108	Processing_attributes														Input File Name 008	GC1SG1_20180812D01D_T0621_L2SG_AGB_K_0006.h5	H5T_C_S1	

No.	Group	Dataset	Dataset Description	Type	1Dim	2Dim	3Dim	4Dim	Compress	Compress Lv.	Chunk1Dim	Chunk2Dim	Chunk3Dim	Chunk4Dim	Attribute	Attribute Value	Attribute type	Attribute Note
1	Geometry_data														Grid_interval	0.00208333	H5T_IEEE_F32LE	
2	Geometry_data														Grid_interval_unit	deg	H5T_C_S1	
3	Geometry_data														Image_projection	EQA (sinusoidal equal area) projection from 0-deg longitude	H5T_C_S1	
4	Geometry_data														Number_of_lines	4800	H5T_STD_I16LE	
5	Geometry_data														Number_of_pixels	4800	H5T_STD_I16LE	
6	Geometry_data														Lower_left_latitude	20.0	H5T_IEEE_F32LE	
7	Geometry_data														Lower_left_longitude	31.9253	H5T_IEEE_F32LE	
8	Geometry_data														Lower_right_latitude	20.0	H5T_IEEE_F32LE	
9	Geometry_data														Lower_right_longitude	42.5671	H5T_IEEE_F32LE	
10	Geometry_data														Upper_left_latitude	30.0	H5T_IEEE_F32LE	
11	Geometry_data														Upper_left_longitude	34.641	H5T_IEEE_F32LE	
12	Geometry_data														Upper_right_latitude	30.0	H5T_IEEE_F32LE	
13	Geometry_data														Upper_right_longitude	46.188	H5T_IEEE_F32LE	
14	Global_attributes														Algorithm_depelopper	Japan Aerospace Exploration Agency (JAXA)	H5T_C_S1	
15	Global_attributes														Dataset_description	Level-2 temporal statistics file of EVI	H5T_C_S1	
16	Global_attributes														Product_file_name	GC1SG1_20180805D08D_T0621_L2SG_EVI_Q_0100.h5	H5T_C_S1	
17	Global_attributes														Product_level	Level-2	H5T_C_S1	
18	Global_attributes														Product_name	Level-2 Tile Statistics	H5T_C_S1	
19	Global_attributes														Product_version	0100	H5T_C_S1	
20	Global_attributes														Satellite	Global Change Observation Mission - Climate (GCOM-C)	H5T_C_S1	
21	Global_attributes														Sensor	Second-generation Global Imager (SGLI)	H5T_C_S1	
22	Global_attributes														Algorithm_version	1.00	H5T_C_S1	
23	Global_attributes														Parameter_version	001.00	H5T_C_S1	
24	Global_attributes														Tile_number	0621	H5T_C_S1	
25	Global_attributes														Image_start_time	20180805 08:22:58.801	H5T_C_S1	
26	Global_attributes														Image_end_time	20180812 08:41:06.001	H5T_C_S1	
27	Image_data														Grid_interval	0.00208333	H5T_IEEE_F32LE	
28	Image_data														Grid_interval_unit	deg	H5T_C_S1	
29	Image_data														Image_projection	EQA (sinusoidal equal area) projection from 0-deg longitude	H5T_C_S1	
30	Image_data														Number_of_lines	4800	H5T_STD_I16LE	
31	Image_data														Number_of_pixels	4800	H5T_STD_I16LE	
32	Image_data														Lower_left_latitude	20.0	H5T_IEEE_F32LE	
33	Image_data														Lower_left_longitude	31.9253	H5T_IEEE_F32LE	
34	Image_data														Lower_right_latitude	20.0	H5T_IEEE_F32LE	
35	Image_data														Lower_right_longitude	42.5671	H5T_IEEE_F32LE	
36	Image_data														Upper_left_latitude	30.0	H5T_IEEE_F32LE	
37	Image_data														Upper_left_longitude	34.641	H5T_IEEE_F32LE	
38	Image_data														Upper_right_latitude	30.0	H5T_IEEE_F32LE	
39	Image_data														Upper_right_longitude	46.188	H5T_IEEE_F32LE	
40	Image_data	EVI_AVE		H5T_STD_U16LE	4800	4800			gzip	4	4800	4800			Error_DN	65535	H5T_STD_U16LE	
41	Image_data	EVI_AVE		H5T_STD_U16LE	4800	4800			gzip	4	4800	4800			Data_description	Average of EVI parameter (temporal statistics)	H5T_C_S1	
42	Image_data	EVI_AVE		H5T_STD_U16LE	4800	4800			gzip	4	4800	4800			Maximum_valid_DN	30000	H5T_STD_U16LE	
43	Image_data	EVI_AVE		H5T_STD_U16LE	4800	4800			gzip	4	4800	4800			Minimum_valid_DN	0	H5T_STD_U16LE	
44	Image_data	EVI_AVE		H5T_STD_U16LE	4800	4800			gzip	4	4800	4800			Offset	-1.0	H5T_IEEE_F32LE	
45	Image_data	EVI_AVE		H5T_STD_U16LE	4800	4800			gzip	4	4800	4800			Slope	0.0001	H5T_IEEE_F32LE	
46	Image_data	EVI_AVE		H5T_STD_U16LE	4800	4800			gzip	4	4800	4800			Unit	NA	H5T_C_S1	
47	Image_data	EVI_Date		H5T_STD_U8LE	4800	4800			gzip	4	4800	4800			Data_description	Dates of SGLI observation during 8-day (or 1-month) averaging period. e.g., if Bit3 & Bit5=1 (101000) then data of 4th (or 17-20th) and 6th (or 25-28th) days are used in the statistics.	H5T_C_S1	
48	Image_data	EVI_Date		H5T_STD_U8LE	4800	4800			gzip	4	4800	4800			Error_DN	255	H5T_STD_U8LE	
49	Image_data	EVI_Date		H5T_STD_U8LE	4800	4800			gzip	4	4800	4800			Maximum_valid_DN	254	H5T_STD_U16LE	
50	Image_data	EVI_Date		H5T_STD_U8LE	4800	4800			gzip	4	4800	4800			Minimum_valid_DN	0	H5T_STD_U16LE	
51	Image_data	EVI_Date		H5T_STD_U8LE	4800	4800			gzip	4	4800	4800			Offset	0.0	H5T_IEEE_F32LE	
52	Image_data	EVI_Date		H5T_STD_U8LE	4800	4800			gzip	4	4800	4800			Slope	1.0	H5T_IEEE_F32LE	
53	Image_data	EVI_Date		H5T_STD_U8LE	4800	4800			gzip	4	4800	4800			Unit	day in a 8-day or period in a month, see Data_description	H5T_C_S1	
54	Image_data	EVI_MAX		H5T_STD_U16LE	4800	4800			gzip	4	4800	4800			Data_description	Maximum of EVI parameter (temporal statistics)	H5T_C_S1	
55	Image_data	EVI_MAX		H5T_STD_U16LE	4800	4800			gzip	4	4800	4800			Error_DN	65535	H5T_STD_U16LE	
56	Image_data	EVI_MAX		H5T_STD_U16LE	4800	4800			gzip	4	4800	4800			Maximum_valid_DN	30000	H5T_STD_U16LE	
57	Image_data	EVI_MAX		H5T_STD_U16LE	4800	4800			gzip	4	4800	4800			Minimum_valid_DN	0	H5T_STD_U16LE	
58	Image_data	EVI_MAX		H5T_STD_U16LE	4800	4800			gzip	4	4800	4800			Offset	-1.0	H5T_IEEE_F32LE	
59	Image_data	EVI_MAX		H5T_STD_U16LE	4800	4800			gzip	4	4800	4800			Slope	0.0001	H5T_IEEE_F32LE	
60	Image_data	EVI_MAX		H5T_STD_U16LE	4800	4800			gzip	4	4800	4800			Unit	NA	H5T_C_S1	
61	Image_data	EVI_MIN		H5T_STD_U16LE	4800	4800			gzip	4	4800	4800			Data_description	Minimum of EVI parameter (temporal statistics)	H5T_C_S1	
62	Image_data	EVI_MIN		H5T_STD_U16LE	4800	4800			gzip	4	4800	4800			Error_DN	65535	H5T_STD_U16LE	
63	Image_data	EVI_MIN		H5T_STD_U16LE	4800	4800			gzip	4	4800	4800			Maximum_valid_DN	30000	H5T_STD_U16LE	
64	Image_data	EVI_MIN		H5T_STD_U16LE	4800	4800			gzip	4	4800	4800			Minimum_valid_DN	0	H5T_STD_U16LE	
65	Image_data	EVI_MIN		H5T_STD_U16LE	4800	4800			gzip	4	4800	4800			Offset	-1.0	H5T_IEEE_F32LE	
66	Image_data	EVI_MIN		H5T_STD_U16LE	4800	4800			gzip	4	4800	4800			Slope	0.0001	H5T_IEEE_F32LE	
67	Image_data	EVI_MIN		H5T_STD_U16LE	4800	4800			gzip	4	4800	4800			Unit	NA	H5T_C_S1	
68	Image_data	EVI_Ninput		H5T_STD_U16LE	4800	4800			gzip	4	4800	4800			Data_description	The number of input data	H5T_C_S1	
69	Image_data	EVI_Ninput		H5T_STD_U16LE	4800	4800			gzip	4	4800	4800			Error_DN	65535	H5T_STD_U16LE	
70	Image_data	EVI_Ninput		H5T_STD_U16LE	4800	4800			gzip	4	4800	4800			Maximum_valid_DN	65534	H5T_STD_U16LE	
71	Image_data	EVI_Ninput		H5T_STD_U16LE	4800	4800			gzip	4	4800	4800			Minimum_valid_DN	0	H5T_STD_U16LE	
72	Image_data	EVI_Ninput		H5T_STD_U16LE	4800	4800			gzip	4	4800	4800			Offset	0.0	H5T_IEEE_F32LE	
73	Image_data	EVI_Ninput		H5T_STD_U16LE	4800	4800			gzip	4	4800	4800			Slope	1.0	H5T_IEEE_F32LE	
74	Image_data	EVI_Ninput		H5T_STD_U16LE	4800	4800			gzip	4	4800	4800			Unit	NA	H5T_C_S1	
75	Image_data	EVI_Nused		H5T_STD_U16LE	4800	4800			gzip	4	4800	4800			Data_description	The number of data used in the statistics	H5T_C_S1	
76	Image_data	EVI_Nused		H5T_STD_U16LE	4800	4800			gzip	4	4800	4800			Error_DN	65535	H5T_STD_U16LE	
77	Image_data	EVI_Nused		H5T_STD_U16LE	4800	4800			gzip	4	4800	4800			Maximum_valid_DN	65534	H5T_STD_U16LE	
78	Image_data	EVI_Nused		H5T_STD_U16LE	4800	4800			gzip	4	4800	4800			Minimum_valid_DN	0	H5T_STD_U16LE	
79	Image_data	EVI_Nused		H5T_STD_U16LE	4800	4800			gzip	4	4800	4800			Offset	0.0	H5T_IEEE_F32LE	
80	Image_data	EVI_Nused		H5T_STD_U16LE	4800	4800			gzip	4	4800	4800			Slope	1.0	H5T_IEEE_F32LE	
81	Image_data	EVI_Nused		H5T_STD_U16LE	4800	4800			gzip	4	4800	4800			Unit	NA	H5T_C_S1	
82	Image_data	EVI_QA_flag		H5T_STD_U8LE	4800	4800			gzip	4	4800	4800			Error_DN	255	H5T_STD_U16LE	
83	Image_data	EVI_QA_flag		H5T_STD_U8LE	4800	4800			gzip	4	4800	4800			Data_description	QA flag (Bit0-1: 00:water, 01:0<land<50%, 10:50<land<100%, 11:land)	H5T_C_S1	
84	Image_data	EVI_QA_flag		H5T_STD_U8LE	4800	4800			gzip	4	4800	4800			Maximum_valid_DN	253	H5T_STD_U16LE	
85	Image_data	EVI_QA_flag		H5T_STD_U8LE	4800	4800			gzip	4	4800	4800			Minimum_valid_DN	0	H5T_STD_U16LE	
86	Image_data	EVI_QA_flag		H5T_STD_U8LE	4800	4800			gzip	4	4800	4800			Offset	0.0	H5T_IEEE_F32LE	
87	Image_data	EVI_QA_flag		H5T_STD_U8LE	4800	4800			gzip	4	4800	4800			Slope	1.0	H5T_IEEE_F32LE	
88	Image_data	EVI_QA_flag		H5T_STD_U8LE	4800	4800			gzip	4	4800	4800			Unit	NA	H5T_C_S1	
89	Image_data	EVI_RNS		H5T_STD_U16LE	4800	4800			gzip	4	4800	4800			Data_description	Root Mean Square of EVI parameter (temporal statistics)	H5T_C_S1	
90	Image_data	EVI_RNS		H5T_STD_U16LE	4800	4800			gzip	4	4800	4800			Error_DN	65535	H5T_STD_U16LE	
91	Image_data	EVI_RNS		H5T_STD_U16LE	4800	4800			gzip	4	4800	4800			Maximum_valid_DN	30000	H5T_STD_U16LE	
92	Image_data	EVI_RNS		H5T_STD_U16LE	4800	4800			gzip	4	4800	4800			Minimum_valid_DN	0	H5T_STD_U16LE	
93	Image_data	EVI_RNS		H5T_STD_U16LE	4800	4800			gzip	4	4800	4800			Offset	-1.0	H5T_IEEE_F32LE	
94	Image_data	EVI_RNS		H5T_STD_U16LE	4800	4800			gzip	4	4800	4800			Slope	0.0001	H5T_IEEE_F32LE	
95	Image_data	EVI_RNS		H5T_STD_U16LE	4800	4800			gzip	4	4800	4800			Unit	NA	H5T_C_S1	
96	Processing_attributes														Contact_point	JAXA/Earth Observation Research Center (EORC)	H5T_C_S1	
97	Processing_attributes														Processing_UT	20180813 09:28:43	H5T_C_S1	
98	Processing_attributes														Processing_organization	JAXA/GCOM-C science project	H5T_C_S1	
99	Processing_attributes														Processing_result	Good	H5T_C_S1	
100	Processing_attributes														Input_files		H5T_C_S1	
101	Processing_attributes														Input File Name 001	GC1SG1_20180805D01D_T0621_L2SG_VGI_Q_0006.h5	H5T_C_S1	
102	Processing_attributes														Input File Name 002	GC1SG1_20180806D01D_T0621_L2SG_VGI_Q_0006.h5	H5T_C_S1	
103	Processing_attributes														Input File Name 003	GC1SG1_20180807D01D_T0621_L2SG_VGI_Q_0006.h5	H5T_C_S1	
104	Processing_attributes														Input File Name 004	GC1SG1_20180808D01D_T0621_L2SG_VGI_Q_0006.h5	H5T_C_S1	
105	Processing_attributes														Input File Name 005	GC1SG1_20180809D01D_T0621_L2SG_VGI_Q_0006.h5	H5T_C_S1	
106	Processing_attributes														Input File Name 006	GC1SG1_20180810D01D_T0621_L2SG_VGI_Q_0006.h5	H5T_C_S1	
107	Processing_attributes														Input File Name 007	GC1SG1_20180811D01D_T0621_L2SG_VGI_Q_0006.h5	H5T_C_S1	
108	Processing_attributes														Input File Name 008	GC1SG1_20180812D01D_T0621_L2SG_VGI_Q_0006.h5	H5T_C_S1	

No.	Group	Dataset	Dataset Description	Type	1Dim	2Dim	3Dim	4Dim	Compress	Compress Lv.	Chunk1Dim	Chunk2Dim	Chunk3Dim	Chunk4Dim	Attribute	Attribute Value	Attribute type	Attribute Note
1	Geometry_data														Grid_interval	0.00208333	H5T_IEEE_F32LE	
2	Geometry_data														Grid_interval_unit	deg	H5T_C_S1	
3	Geometry_data														Image_projection	EQA (sinusoidal equal area) projection from 0-deg longitude	H5T_C_S1	
4	Geometry_data														Number_of_lines	4800	H5T_STD_I16LE	
5	Geometry_data														Number_of_pixels	4800	H5T_STD_I16LE	
6	Geometry_data														Lower_left_latitude	20.0	H5T_IEEE_F32LE	
7	Geometry_data														Lower_left_longitude	31.9253	H5T_IEEE_F32LE	
8	Geometry_data														Lower_right_latitude	20.0	H5T_IEEE_F32LE	
9	Geometry_data														Lower_right_longitude	42.5671	H5T_IEEE_F32LE	
10	Geometry_data														Upper_left_latitude	30.0	H5T_IEEE_F32LE	
11	Geometry_data														Upper_left_longitude	34.641	H5T_IEEE_F32LE	
12	Geometry_data														Upper_right_latitude	30.0	H5T_IEEE_F32LE	
13	Geometry_data														Upper_right_longitude	46.188	H5T_IEEE_F32LE	
14	Global_attributes														Algorithm_depelopper	Japan Aerospace Exploration Agency (JAXA)	H5T_C_S1	
15	Global_attributes														Dataset_description	Level-2 temporal statistics file of FAPAR	H5T_C_S1	
16	Global_attributes														Product_file_name	GC1SG1_201808050D08D_T0621_L2SG_FPARQ_0100.h5	H5T_C_S1	
17	Global_attributes														Product_level	Level-2	H5T_C_S1	
18	Global_attributes														Product_name	Level-2 Tile Statistics	H5T_C_S1	
19	Global_attributes														Product_version	0100	H5T_C_S1	
20	Global_attributes														Satellite	Global Change Observation Mission - Climate (GCOM-C)	H5T_C_S1	
21	Global_attributes														Sensor	Second-generation Global Imager (SGLI)	H5T_C_S1	
22	Global_attributes														Algorithm_version	1.00	H5T_C_S1	
23	Global_attributes														Parameter_version	001.00	H5T_C_S1	
24	Global_attributes														Tile_number	0621	H5T_C_S1	
25	Global_attributes														Image_start_time	20180805 08:22:58.801	H5T_C_S1	
26	Global_attributes														Image_end_time	20180812 08:41:06.001	H5T_C_S1	
27	Image_data														Grid_interval	0.00208333	H5T_IEEE_F32LE	
28	Image_data														Grid_interval_unit	deg	H5T_C_S1	
29	Image_data														Image_projection	EQA (sinusoidal equal area) projection from 0-deg longitude	H5T_C_S1	
30	Image_data														Number_of_lines	4800	H5T_STD_I16LE	
31	Image_data														Number_of_pixels	4800	H5T_STD_I16LE	
32	Image_data														Lower_left_latitude	20.0	H5T_IEEE_F32LE	
33	Image_data														Lower_left_longitude	31.9253	H5T_IEEE_F32LE	
34	Image_data														Lower_right_latitude	20.0	H5T_IEEE_F32LE	
35	Image_data														Lower_right_longitude	42.5671	H5T_IEEE_F32LE	
36	Image_data														Upper_left_latitude	30.0	H5T_IEEE_F32LE	
37	Image_data														Upper_left_longitude	34.641	H5T_IEEE_F32LE	
38	Image_data														Upper_right_latitude	30.0	H5T_IEEE_F32LE	
39	Image_data														Upper_right_longitude	46.188	H5T_IEEE_F32LE	
40	Image_data	FAPAR_AVE		H5T_STD_U16LE	4800	4800			gzip	4	4800	4800			Error_DN	65535	H5T_STD_U16LE	
41	Image_data	FAPAR_AVE		H5T_STD_U16LE	4800	4800			gzip	4	4800	4800			Data_description	Average of FAPAR parameter (temporal statistics)	H5T_C_S1	
42	Image_data	FAPAR_AVE		H5T_STD_U16LE	4800	4800			gzip	4	4800	4800			Maximum_valid_DN	1000	H5T_STD_U16LE	
43	Image_data	FAPAR_AVE		H5T_STD_U16LE	4800	4800			gzip	4	4800	4800			Minimum_valid_DN	0	H5T_STD_U16LE	
44	Image_data	FAPAR_AVE		H5T_STD_U16LE	4800	4800			gzip	4	4800	4800			Offset	0.0	H5T_IEEE_F32LE	
45	Image_data	FAPAR_AVE		H5T_STD_U16LE	4800	4800			gzip	4	4800	4800			Slope	0.001	H5T_IEEE_F32LE	
46	Image_data	FAPAR_AVE		H5T_STD_U16LE	4800	4800			gzip	4	4800	4800			Unit	NA	H5T_C_S1	
47	Image_data	FAPAR_Date		H5T_STD_U8LE	4800	4800			gzip	4	4800	4800			Data_description	Dates of SGLI observation during 8-day (or 1-month) averaging period. e.g., if Bit3 & Bit5=1 (101000) then data of 4th (or 17-20th) and 6th (or 25-28th) days are used in the statistics.	H5T_C_S1	
48	Image_data	FAPAR_Date		H5T_STD_U8LE	4800	4800			gzip	4	4800	4800			Error_DN	255	H5T_STD_U8LE	
49	Image_data	FAPAR_Date		H5T_STD_U8LE	4800	4800			gzip	4	4800	4800			Maximum_valid_DN	254	H5T_STD_U16LE	
50	Image_data	FAPAR_Date		H5T_STD_U8LE	4800	4800			gzip	4	4800	4800			Minimum_valid_DN	0	H5T_STD_U16LE	
51	Image_data	FAPAR_Date		H5T_STD_U8LE	4800	4800			gzip	4	4800	4800			Offset	0.0	H5T_IEEE_F32LE	
52	Image_data	FAPAR_Date		H5T_STD_U8LE	4800	4800			gzip	4	4800	4800			Slope	1.0	H5T_IEEE_F32LE	
53	Image_data	FAPAR_Date		H5T_STD_U8LE	4800	4800			gzip	4	4800	4800			Unit	day in a 8-day or period in a month, see Data_description	H5T_C_S1	
54	Image_data	FAPAR_MAX		H5T_STD_U16LE	4800	4800			gzip	4	4800	4800			Data_description	Maximum of FAPAR parameter (temporal statistics)	H5T_C_S1	
55	Image_data	FAPAR_MAX		H5T_STD_U16LE	4800	4800			gzip	4	4800	4800			Error_DN	65535	H5T_STD_U16LE	
56	Image_data	FAPAR_MAX		H5T_STD_U16LE	4800	4800			gzip	4	4800	4800			Maximum_valid_DN	1000	H5T_STD_U16LE	
57	Image_data	FAPAR_MAX		H5T_STD_U16LE	4800	4800			gzip	4	4800	4800			Minimum_valid_DN	0	H5T_STD_U16LE	
58	Image_data	FAPAR_MAX		H5T_STD_U16LE	4800	4800			gzip	4	4800	4800			Offset	0.0	H5T_IEEE_F32LE	
59	Image_data	FAPAR_MAX		H5T_STD_U16LE	4800	4800			gzip	4	4800	4800			Slope	0.001	H5T_IEEE_F32LE	
60	Image_data	FAPAR_MAX		H5T_STD_U16LE	4800	4800			gzip	4	4800	4800			Unit	NA	H5T_C_S1	
61	Image_data	FAPAR_MIN		H5T_STD_U16LE	4800	4800			gzip	4	4800	4800			Data_description	Minimum of FAPAR parameter (temporal statistics)	H5T_C_S1	
62	Image_data	FAPAR_MIN		H5T_STD_U16LE	4800	4800			gzip	4	4800	4800			Error_DN	65535	H5T_STD_U16LE	
63	Image_data	FAPAR_MIN		H5T_STD_U16LE	4800	4800			gzip	4	4800	4800			Maximum_valid_DN	1000	H5T_STD_U16LE	
64	Image_data	FAPAR_MIN		H5T_STD_U16LE	4800	4800			gzip	4	4800	4800			Minimum_valid_DN	0	H5T_STD_U16LE	
65	Image_data	FAPAR_MIN		H5T_STD_U16LE	4800	4800			gzip	4	4800	4800			Offset	0.0	H5T_IEEE_F32LE	
66	Image_data	FAPAR_MIN		H5T_STD_U16LE	4800	4800			gzip	4	4800	4800			Slope	0.001	H5T_IEEE_F32LE	
67	Image_data	FAPAR_MIN		H5T_STD_U16LE	4800	4800			gzip	4	4800	4800			Unit	NA	H5T_C_S1	
68	Image_data	FAPAR_Ninput		H5T_STD_U16LE	4800	4800			gzip	4	4800	4800			Data_description	The number of input data	H5T_C_S1	
69	Image_data	FAPAR_Ninput		H5T_STD_U16LE	4800	4800			gzip	4	4800	4800			Error_DN	65535	H5T_STD_U16LE	
70	Image_data	FAPAR_Ninput		H5T_STD_U16LE	4800	4800			gzip	4	4800	4800			Maximum_valid_DN	65534	H5T_STD_U16LE	
71	Image_data	FAPAR_Ninput		H5T_STD_U16LE	4800	4800			gzip	4	4800	4800			Minimum_valid_DN	0	H5T_STD_U16LE	
72	Image_data	FAPAR_Ninput		H5T_STD_U16LE	4800	4800			gzip	4	4800	4800			Offset	0.0	H5T_IEEE_F32LE	
73	Image_data	FAPAR_Ninput		H5T_STD_U16LE	4800	4800			gzip	4	4800	4800			Slope	1.0	H5T_IEEE_F32LE	
74	Image_data	FAPAR_Ninput		H5T_STD_U16LE	4800	4800			gzip	4	4800	4800			Unit	NA	H5T_C_S1	
75	Image_data	FAPAR_Nused		H5T_STD_U16LE	4800	4800			gzip	4	4800	4800			Data_description	The number of data used in the statistics	H5T_C_S1	
76	Image_data	FAPAR_Nused		H5T_STD_U16LE	4800	4800			gzip	4	4800	4800			Error_DN	65535	H5T_STD_U16LE	
77	Image_data	FAPAR_Nused		H5T_STD_U16LE	4800	4800			gzip	4	4800	4800			Maximum_valid_DN	65534	H5T_STD_U16LE	
78	Image_data	FAPAR_Nused		H5T_STD_U16LE	4800	4800			gzip	4	4800	4800			Minimum_valid_DN	0	H5T_STD_U16LE	
79	Image_data	FAPAR_Nused		H5T_STD_U16LE	4800	4800			gzip	4	4800	4800			Offset	0.0	H5T_IEEE_F32LE	
80	Image_data	FAPAR_Nused		H5T_STD_U16LE	4800	4800			gzip	4	4800	4800			Slope	1.0	H5T_IEEE_F32LE	
81	Image_data	FAPAR_Nused		H5T_STD_U16LE	4800	4800			gzip	4	4800	4800			Unit	NA	H5T_C_S1	
82	Image_data	FAPAR_QA_flag		H5T_STD_U8LE	4800	4800			gzip	4	4800	4800			Data_description	QA flag (Bit0-1: 00:water, 01:0<land<50%, 10:50<land<100%, 11:land)	H5T_C_S1	
83	Image_data	FAPAR_QA_flag		H5T_STD_U8LE	4800	4800			gzip	4	4800	4800			Error_DN	255	H5T_STD_U16LE	
84	Image_data	FAPAR_QA_flag		H5T_STD_U8LE	4800	4800			gzip	4	4800	4800			Maximum_valid_DN	253	H5T_STD_U16LE	
85	Image_data	FAPAR_QA_flag		H5T_STD_U8LE	4800	4800			gzip	4	4800	4800			Minimum_valid_DN	0	H5T_STD_U16LE	
86	Image_data	FAPAR_QA_flag		H5T_STD_U8LE	4800	4800			gzip	4	4800	4800			Offset	0.0	H5T_IEEE_F32LE	
87	Image_data	FAPAR_QA_flag		H5T_STD_U8LE	4800	4800			gzip	4	4800	4800			Slope	1.0	H5T_IEEE_F32LE	
88	Image_data	FAPAR_QA_flag		H5T_STD_U8LE	4800	4800			gzip	4	4800	4800			Unit	NA	H5T_C_S1	
89	Image_data	FAPAR_RMS		H5T_STD_U16LE	4800	4800			gzip	4	4800	4800			Data_description	Root Mean Square of FAPAR parameter (temporal statistics)	H5T_C_S1	
90	Image_data	FAPAR_RMS		H5T_STD_U16LE	4800	4800			gzip	4	4800	4800			Error_DN	65535	H5T_STD_U16LE	
91	Image_data	FAPAR_RMS		H5T_STD_U16LE	4800	4800			gzip	4	4800	4800			Maximum_valid_DN	1000	H5T_STD_U16LE	
92	Image_data	FAPAR_RMS		H5T_STD_U16LE	4800	4800			gzip	4	4800	4800			Minimum_valid_DN	0	H5T_STD_U16LE	
93	Image_data	FAPAR_RMS		H5T_STD_U16LE	4800	4800			gzip	4	4800	4800			Offset	0.0	H5T_IEEE_F32LE	
94	Image_data	FAPAR_RMS		H5T_STD_U16LE	4800	4800			gzip	4	4800	4800			Slope	0.001	H5T_IEEE_F32LE	
95	Image_data	FAPAR_RMS		H5T_STD_U16LE	4800	4800			gzip	4	4800	4800			Unit	NA	H5T_C_S1	
96	Processing_attributes														Contact_point	JAXA/Earth Observation Research Center (EORC)	H5T_C_S1	
97	Processing_attributes														Processing_UT	20180813 09:30:11	H5T_C_S1	
98	Processing_attributes														Processing_organization	JAXA/GCOM-C science project	H5T_C_S1	
99	Processing_attributes														Processing_result	Good	H5T_C_S1	
100	Processing_attributes														Input_files		H5T_C_S1	
101	Processing_attributes														Input File Name 001	GC1SG1_201808050D01D_T0621_L2SG_LAI_Q_0101.h5	H5T_C_S1	
102	Processing_attributes														Input File Name 002	GC1SG1_201808060D01D_T0621_L2SG_LAI_Q_0101.h5	H5T_C_S1	
103	Processing_attributes														Input File Name 003	GC1SG1_201808070D01D_T0621_L2SG_LAI_Q_0101.h5	H5T_C_S1	
104	Processing_attributes														Input File Name 004	GC1SG1_201808080D01D_T0621_L2SG_LAI_Q_0101.h5	H5T_C_S1	
105	Processing_attributes														Input File Name 005	GC1SG1_201808090D01D_T0621_L2SG_LAI_Q_0101.h5	H5T_C_S1	
106	Processing_attributes														Input File Name 006	GC1SG1_201808100D01D_T0621_L2SG_LAI_Q_0101.h5	H5T_C_S1	
107	Processing_attributes														Input File Name 007	GC1SG1_201808110D01D_T0621_L2SG_LAI_Q_0101.h5	H5T_C_S1	
108	Processing_attributes														Input File Name 008	GC1SG1_201808120D01D_T0621_L2SG_LAI_Q_0101.h5	H5T_C_S1	

No.	Group	Dataset	Dataset Description	Type	1Dim	2Dim	3Dim	4Dim	Compress	Compress Lv.	Chunk1Dim	Chunk2Dim	Chunk3Dim	Chunk4Dim	Attribute	Attribute Value	Attribute type	Attribute Note
1	Geometry_data														Number_of_lines	4800	H5T_STD_I32LE	
2	Geometry_data														Number_of_pixels	4800	H5T_STD_I32LE	
3	Geometry_data														Image_projection	EQA (sinusoidal equal area) projection from 0-deg longitude	H5T_C_S1	
4	Geometry_data														Grid_interval	0.00208333	H5T_IEEE_F32LE	
5	Geometry_data														Grid_interval_unit	deg	H5T_C_S1	
6	Geometry_data														Upper_left_longitude	34.641	H5T_IEEE_F32LE	
7	Geometry_data														Upper_left_latitude	30.0	H5T_IEEE_F32LE	
8	Geometry_data														Upper_right_longitude	46.188	H5T_IEEE_F32LE	
9	Geometry_data														Upper_right_latitude	30.0	H5T_IEEE_F32LE	
10	Geometry_data														Lower_left_longitude	31.9253	H5T_IEEE_F32LE	
11	Geometry_data														Lower_left_latitude	20.0	H5T_IEEE_F32LE	
12	Geometry_data														Lower_right_longitude	42.5671	H5T_IEEE_F32LE	
13	Geometry_data														Lower_right_latitude	20.0	H5T_IEEE_F32LE	
14	Global_attributes														Satellite	Global Change Observation Hission - Climate (GCOM-C)	H5T_C_S1	
15	Global_attributes														Sensor	Second-generation Global Imager (SGLI)	H5T_C_S1	
16	Global_attributes														Product_level	Level-2	H5T_C_S1	
17	Global_attributes														Product_name	Level-2 Tile Statistics	H5T_C_S1	
18	Global_attributes														Product_version	0006	H5T_C_S1	
19	Global_attributes														Algorithm_version	0.02	H5T_C_S1	
20	Global_attributes														Parameter_version	006.00	H5T_C_S1	
21	Global_attributes														Algorithm_developer	Japan Aerospace Exploration Agency (JAXA)	H5T_C_S1	
22	Global_attributes														Dataset_description	Statistics of Level-2 RSRF/GEOI	H5T_C_S1	
23	Global_attributes														Product_file_name	GC1SG1_20180805D08D_T0621_L2SG_GEOIQ_0006.h5	H5T_C_S1	
24	Global_attributes														Image_start_time	20180724 08:40:33.602	H5T_C_S1	
25	Global_attributes														Image_end_time	20180812 08:41:06.001	H5T_C_S1	
26	Global_attributes														Image_center_time	20180803 07:37:24.601	H5T_C_S1	
27	Global_attributes														Tile_number	0621	H5T_C_S1	
28	Image_data														Number_of_lines	4800	H5T_STD_I32LE	
29	Image_data														Number_of_pixels	4800	H5T_STD_I32LE	
30	Image_data														Image_projection	EQA (sinusoidal equal area) projection from 0-deg longitude	H5T_C_S1	
31	Image_data														Grid_interval	0.00208333	H5T_IEEE_F32LE	
32	Image_data														Grid_interval_unit	deg	H5T_C_S1	
33	Image_data	GEOI_Date		H5T_STD_U8LE	4800	4800			gzip	4	256	256			Data_description	Date identificator of RSRF/GEOI	H5T_C_S1	
34	Image_data	GEOI_Date		H5T_STD_U8LE	4800	4800			gzip	4	256	256			Unit	NA	H5T_C_S1	
35	Image_data	GEOI_Date		H5T_STD_U8LE	4800	4800			gzip	4	256	256			Slope	1.0	H5T_IEEE_F32LE	
36	Image_data	GEOI_Date		H5T_STD_U8LE	4800	4800			gzip	4	256	256			Offset	0.0	H5T_IEEE_F32LE	
37	Image_data	GEOI_Date		H5T_STD_U8LE	4800	4800			gzip	4	256	256			Minimum_valid_DN	0	H5T_STD_I32LE	
38	Image_data	GEOI_Date		H5T_STD_U8LE	4800	4800			gzip	4	256	256			Maximum_valid_DN	254	H5T_STD_I32LE	
39	Image_data	GEOI_Date		H5T_STD_U8LE	4800	4800			gzip	4	256	256			Error_DN	255	H5T_STD_I32LE	
40	Image_data	GEOI_Date		H5T_STD_U8LE	4800	4800			gzip	4	256	256			Spatial_resolution	0.00208333	H5T_IEEE_F32LE	
41	Image_data	GEOI_Date		H5T_STD_U8LE	4800	4800			gzip	4	256	256			Spatial_resolution_unit	degree	H5T_C_S1	
42	Image_data	GEOI_Date		H5T_STD_U8LE	4800	4800			gzip	4	256	256			Mask_for_statistics	0	H5T_STD_U16LE	
43	Image_data	GEOI_Ninput		H5T_STD_U8LE	4800	4800			gzip	4	256	256			Data_description	Input data number of RSRF/GEOI	H5T_C_S1	
44	Image_data	GEOI_Ninput		H5T_STD_U8LE	4800	4800			gzip	4	256	256			Unit	NA	H5T_C_S1	
45	Image_data	GEOI_Ninput		H5T_STD_U8LE	4800	4800			gzip	4	256	256			Slope	1.0	H5T_IEEE_F32LE	
46	Image_data	GEOI_Ninput		H5T_STD_U8LE	4800	4800			gzip	4	256	256			Offset	0.0	H5T_IEEE_F32LE	
47	Image_data	GEOI_Ninput		H5T_STD_U8LE	4800	4800			gzip	4	256	256			Minimum_valid_DN	0	H5T_STD_I32LE	
48	Image_data	GEOI_Ninput		H5T_STD_U8LE	4800	4800			gzip	4	256	256			Maximum_valid_DN	254	H5T_STD_I32LE	
49	Image_data	GEOI_Ninput		H5T_STD_U8LE	4800	4800			gzip	4	256	256			Error_DN	255	H5T_STD_I32LE	
50	Image_data	GEOI_Ninput		H5T_STD_U8LE	4800	4800			gzip	4	256	256			Spatial_resolution	0.00208333	H5T_IEEE_F32LE	
51	Image_data	GEOI_Ninput		H5T_STD_U8LE	4800	4800			gzip	4	256	256			Spatial_resolution_unit	degree	H5T_C_S1	
52	Image_data	GEOI_Ninput		H5T_STD_U8LE	4800	4800			gzip	4	256	256			Mask_for_statistics	0	H5T_STD_U16LE	
53	Image_data	GEOI_Nused		H5T_STD_U8LE	4800	4800			gzip	4	256	256			Data_description	Used data number of RSRF/GEOI	H5T_C_S1	
54	Image_data	GEOI_Nused		H5T_STD_U8LE	4800	4800			gzip	4	256	256			Unit	NA	H5T_C_S1	
55	Image_data	GEOI_Nused		H5T_STD_U8LE	4800	4800			gzip	4	256	256			Slope	1.0	H5T_IEEE_F32LE	
56	Image_data	GEOI_Nused		H5T_STD_U8LE	4800	4800			gzip	4	256	256			Offset	0.0	H5T_IEEE_F32LE	
57	Image_data	GEOI_Nused		H5T_STD_U8LE	4800	4800			gzip	4	256	256			Minimum_valid_DN	0	H5T_STD_I32LE	
58	Image_data	GEOI_Nused		H5T_STD_U8LE	4800	4800			gzip	4	256	256			Maximum_valid_DN	254	H5T_STD_I32LE	
59	Image_data	GEOI_Nused		H5T_STD_U8LE	4800	4800			gzip	4	256	256			Error_DN	255	H5T_STD_I32LE	
60	Image_data	GEOI_Nused		H5T_STD_U8LE	4800	4800			gzip	4	256	256			Spatial_resolution	0.00208333	H5T_IEEE_F32LE	
61	Image_data	GEOI_Nused		H5T_STD_U8LE	4800	4800			gzip	4	256	256			Spatial_resolution_unit	degree	H5T_C_S1	
62	Image_data	GEOI_Nused		H5T_STD_U8LE	4800	4800			gzip	4	256	256			Mask_for_statistics	0	H5T_STD_U16LE	
63	Image_data	GEOI_QA_flag		H5T_STD_U8LE	4800	4800			gzip	4	256	256			Data_description	Level-3 8-bit flag of RSRF/GEOI : 0:Nodata 1:Land 2:Insufficient sample number 3:Regression error 4:Out of range 5:Spare 6:Spare 7:Spare	H5T_C_S1	
64	Image_data	GEOI_QA_flag		H5T_STD_U8LE	4800	4800			gzip	4	256	256			Unit	NA	H5T_C_S1	
65	Image_data	GEOI_QA_flag		H5T_STD_U8LE	4800	4800			gzip	4	256	256			Slope	1.0	H5T_IEEE_F32LE	
66	Image_data	GEOI_QA_flag		H5T_STD_U8LE	4800	4800			gzip	4	256	256			Offset	0.0	H5T_IEEE_F32LE	
67	Image_data	GEOI_QA_flag		H5T_STD_U8LE	4800	4800			gzip	4	256	256			Minimum_valid_DN	0	H5T_STD_I32LE	
68	Image_data	GEOI_QA_flag		H5T_STD_U8LE	4800	4800			gzip	4	256	256			Maximum_valid_DN	254	H5T_STD_I32LE	
69	Image_data	GEOI_QA_flag		H5T_STD_U8LE	4800	4800			gzip	4	256	256			Error_DN	255	H5T_STD_I32LE	
70	Image_data	GEOI_QA_flag		H5T_STD_U8LE	4800	4800			gzip	4	256	256			Spatial_resolution	0.00208333	H5T_IEEE_F32LE	
71	Image_data	GEOI_QA_flag		H5T_STD_U8LE	4800	4800			gzip	4	256	256			Spatial_resolution_unit	degree	H5T_C_S1	
72	Image_data	GEOI_QA_flag		H5T_STD_U8LE	4800	4800			gzip	4	256	256			Mask_for_statistics	0	H5T_STD_U16LE	
73	Image_data	Relative_azimuth_AVE		H5T_STD_I16LE	4800	4800			gzip	4	256	256			Data_description	Normal of Relative azimuth angle	H5T_C_S1	
74	Image_data	Relative_azimuth_AVE		H5T_STD_I16LE	4800	4800			gzip	4	256	256			Unit	degree	H5T_C_S1	
75	Image_data	Relative_azimuth_AVE		H5T_STD_I16LE	4800	4800			gzip	4	256	256			Slope	0.01	H5T_IEEE_F32LE	
76	Image_data	Relative_azimuth_AVE		H5T_STD_I16LE	4800	4800			gzip	4	256	256			Offset	0.0	H5T_IEEE_F32LE	
77	Image_data	Relative_azimuth_AVE		H5T_STD_I16LE	4800	4800			gzip	4	256	256			Minimum_valid_DN	-32767	H5T_STD_I32LE	
78	Image_data	Relative_azimuth_AVE		H5T_STD_I16LE	4800	4800			gzip	4	256	256			Maximum_valid_DN	32767	H5T_STD_I32LE	
79	Image_data	Relative_azimuth_AVE		H5T_STD_I16LE	4800	4800			gzip	4	256	256			Error_DN	-32768	H5T_STD_I32LE	
80	Image_data	Relative_azimuth_AVE		H5T_STD_I16LE	4800	4800			gzip	4	256	256			Resampling_interval	0	H5T_STD_I32LE	
81	Image_data	Relative_azimuth_AVE		H5T_STD_I16LE	4800	4800			gzip	4	256	256			Resampling_interval_unit	pixel	H5T_C_S1	
82	Image_data	Relative_azimuth_AVE		H5T_STD_I16LE	4800	4800			gzip	4	256	256			Mask_for_statistics	0	H5T_STD_U16LE	
83	Image_data	Relative_azimuth_MAX		H5T_STD_I16LE	4800	4800			gzip	4	256	256			Data_description	Maximum of Relative azimuth angle	H5T_C_S1	
84	Image_data	Relative_azimuth_MAX		H5T_STD_I16LE	4800	4800			gzip	4	256	256			Unit	degree	H5T_C_S1	
85	Image_data	Relative_azimuth_MAX		H5T_STD_I16LE	4800	4800			gzip	4	256	256			Slope	0.01	H5T_IEEE_F32LE	
86	Image_data	Relative_azimuth_MAX		H5T_STD_I16LE	4800	4800			gzip	4	256	256			Offset	0.0	H5T_IEEE_F32LE	
87	Image_data	Relative_azimuth_MAX		H5T_STD_I16LE	4800	4800			gzip	4	256	256			Minimum_valid_DN	-32767	H5T_STD_I32LE	
88	Image_data	Relative_azimuth_MAX		H5T_STD_I16LE	4800	4800			gzip	4	256	256			Maximum_valid_DN	32767	H5T_STD_I32LE	
89	Image_data	Relative_azimuth_MAX		H5T_STD_I16LE	4800	4800			gzip	4	256	256			Error_DN	-32768	H5T_STD_I32LE	
90	Image_data	Relative_azimuth_MAX		H5T_STD_I16LE	4800	4800			gzip	4	256	256			Resampling_interval	0	H5T_STD_I32LE	
91	Image_data	Relative_azimuth_MAX		H5T_STD_I16LE	4800	4800			gzip	4	256	256			Resampling_interval_unit	pixel	H5T_C_S1	
92	Image_data	Relative_azimuth_MAX		H5T_STD_I16LE	4800	4800			gzip	4	256	256			Mask_for_statistics	0	H5T_STD_U16LE	
93	Image_data	Relative_azimuth_MIN		H5T_STD_I16LE	4800	4800			gzip	4	256	256			Data_description	Minimum of Relative azimuth angle	H5T_C_S1	
94	Image_data	Relative_azimuth_MIN		H5T_STD_I16LE	4800	4800			gzip	4	256	256			Unit	degree	H5T_C_S1	
95	Image_data	Relative_azimuth_MIN		H5T_STD_I16LE	4800	4800			gzip	4	256	256			Slope	0.01	H5T_IEEE_F32LE	
96	Image_data	Relative_azimuth_MIN		H5T_STD_I16LE	4800	4800			gzip	4	256	256			Offset	0.0	H5T_IEEE_F32LE	
97	Image_data	Relative_azimuth_MIN		H5T_STD_I16LE	4800	4800			gzip	4	256	256			Minimum_valid_DN	-32767	H5T_STD_I32LE	
98	Image_data	Relative_azimuth_MIN		H5T_STD_I16LE	4800	4800			gzip	4	256	256			Maximum_valid_DN	32767	H5T_STD_I32LE	
99	Image_data	Relative_azimuth_MIN		H5T_STD_I16LE	4800	4800			gzip	4	256	256			Error_DN	-32768	H5T_STD_I32LE	
100	Image_data	Relative_azimuth_MIN		H5T_STD_I16LE	4800	4800			gzip	4	256	256			Resampling_interval	0	H5T_STD_I32LE	
101	Image_data	Relative_azimuth_MIN		H5T_STD_I16LE	4800	4800			gzip	4	256	256			Resampling_interval_unit	pixel	H5T_C_S1	
102	Image_data	Relative_azimuth_MIN		H5T_STD_I16LE	4800	4800			gzip	4	256	256			Mask_for_statistics	0	H5T_STD_U16LE	
103	Image_data	Sensor_zenith_AVE		H5T_STD_I16LE	4800	4800			gzip	4	256	256			Data_description	Normal of Sensor zenith angle	H5T_C_S1	
104	Image_data	Sensor_zenith_AVE		H5T_STD_I16LE	4800	4800			gzip	4	256	256			Unit	degree	H5T_C_S1	
105	Image_data	Sensor_zenith_AVE		H5T_STD_I16LE	4800	4800			gzip	4	256	256			Slope	0.01	H5T_IEEE_F32LE	
106	Image_data	Sensor_zenith_AVE		H5T_STD_I16LE	4800	4800			gzip	4	256	256			Offset	0.0	H5T_IEEE_F32LE	
107	Image_data	Sensor_zenith_AVE		H5T_STD_I16LE	4800	4800			gzip	4	256	256			Minimum_valid_DN	-32767	H5T_STD_I32LE	
108	Image_data	Sensor_zenith_AVE		H5T_STD_I16LE	4800	4800			gzip	4	256	256			Maximum_valid_DN	32767	H5T_STD_I32LE	
109	Image_data	Sensor_zenith_AVE		H5T_STD_I16LE	4800	4800			gzip	4	256	256			Error_DN	-32768	H5T_STD_I32LE	
110	Image_data	Sensor_zenith_AVE		H5T_STD_I16LE	4800	4800			gzip	4	256	256			Resampling_interval	0	H5T_STD_I32LE	
111	Image_data	Sensor_zenith_AVE		H5T_STD_I16LE	4800	4800			gzip	4	256	256			Resampling_interval_unit	pixel	H5T_C_S1	
112	Image_data	Sensor_zenith_AVE		H5T_STD_I16LE	4800	4800			gzip	4	256	256			Mask_for_statistics	0	H5T_STD_U16LE	

No.	Group	Dataset	Dataset Description	Type	1Dim	2Dim	3Dim	4Dim	Compress	Compress Lv.	Chunk1Dim	Chunk2Dim	Chunk3Dim	Chunk4Dim	Attribute	Attribute Value	Attribute type	Attribute Note
113	Image_data	Sensor_zenith_MAX		H5T_STD_I16LE	4800	4800			gzip	4	256	256			Data_description	Maximum of Sensor zenith angle	H5T_C_S1	
114	Image_data	Sensor_zenith_MAX		H5T_STD_I16LE	4800	4800			gzip	4	256	256			Unit	degree	H5T_C_S1	
115	Image_data	Sensor_zenith_MAX		H5T_STD_I16LE	4800	4800			gzip	4	256	256			Slope	0.01	H5T_IEEE_F32LE	
116	Image_data	Sensor_zenith_MAX		H5T_STD_I16LE	4800	4800			gzip	4	256	256			Offset	0.0	H5T_IEEE_F32LE	
117	Image_data	Sensor_zenith_MAX		H5T_STD_I16LE	4800	4800			gzip	4	256	256			Minimum_valid_DN	-32767	H5T_STD_I32LE	
118	Image_data	Sensor_zenith_MAX		H5T_STD_I16LE	4800	4800			gzip	4	256	256			Maximum_valid_DN	32767	H5T_STD_I32LE	
119	Image_data	Sensor_zenith_MAX		H5T_STD_I16LE	4800	4800			gzip	4	256	256			Error_DN	-32768	H5T_STD_I32LE	
120	Image_data	Sensor_zenith_MAX		H5T_STD_I16LE	4800	4800			gzip	4	256	256			Resampling_interval	0	H5T_STD_I32LE	
121	Image_data	Sensor_zenith_MAX		H5T_STD_I16LE	4800	4800			gzip	4	256	256			Resampling_interval_unit	pixel	H5T_C_S1	
122	Image_data	Sensor_zenith_MAX		H5T_STD_I16LE	4800	4800			gzip	4	256	256			Mask_for_statistics	0	H5T_STD_U16LE	
123	Image_data	Sensor_zenith_MIN		H5T_STD_I16LE	4800	4800			gzip	4	256	256			Data_description	Minimum of Sensor zenith angle	H5T_C_S1	
124	Image_data	Sensor_zenith_MIN		H5T_STD_I16LE	4800	4800			gzip	4	256	256			Unit	degree	H5T_C_S1	
125	Image_data	Sensor_zenith_MIN		H5T_STD_I16LE	4800	4800			gzip	4	256	256			Slope	0.01	H5T_IEEE_F32LE	
126	Image_data	Sensor_zenith_MIN		H5T_STD_I16LE	4800	4800			gzip	4	256	256			Offset	0.0	H5T_IEEE_F32LE	
127	Image_data	Sensor_zenith_MIN		H5T_STD_I16LE	4800	4800			gzip	4	256	256			Minimum_valid_DN	-32767	H5T_STD_I32LE	
128	Image_data	Sensor_zenith_MIN		H5T_STD_I16LE	4800	4800			gzip	4	256	256			Maximum_valid_DN	32767	H5T_STD_I32LE	
129	Image_data	Sensor_zenith_MIN		H5T_STD_I16LE	4800	4800			gzip	4	256	256			Error_DN	-32768	H5T_STD_I32LE	
130	Image_data	Sensor_zenith_MIN		H5T_STD_I16LE	4800	4800			gzip	4	256	256			Resampling_interval	0	H5T_STD_I32LE	
131	Image_data	Sensor_zenith_MIN		H5T_STD_I16LE	4800	4800			gzip	4	256	256			Resampling_interval_unit	pixel	H5T_C_S1	
132	Image_data	Sensor_zenith_MIN		H5T_STD_I16LE	4800	4800			gzip	4	256	256			Mask_for_statistics	0	H5T_STD_U16LE	
133	Image_data	Solar_zenith_AVE		H5T_STD_I16LE	4800	4800			gzip	4	256	256			Data_description	Normal of Solar zenith angle	H5T_C_S1	
134	Image_data	Solar_zenith_AVE		H5T_STD_I16LE	4800	4800			gzip	4	256	256			Unit	degree	H5T_C_S1	
135	Image_data	Solar_zenith_AVE		H5T_STD_I16LE	4800	4800			gzip	4	256	256			Slope	0.01	H5T_IEEE_F32LE	
136	Image_data	Solar_zenith_AVE		H5T_STD_I16LE	4800	4800			gzip	4	256	256			Offset	0.0	H5T_IEEE_F32LE	
137	Image_data	Solar_zenith_AVE		H5T_STD_I16LE	4800	4800			gzip	4	256	256			Minimum_valid_DN	-32767	H5T_STD_I32LE	
138	Image_data	Solar_zenith_AVE		H5T_STD_I16LE	4800	4800			gzip	4	256	256			Maximum_valid_DN	32767	H5T_STD_I32LE	
139	Image_data	Solar_zenith_AVE		H5T_STD_I16LE	4800	4800			gzip	4	256	256			Error_DN	-32768	H5T_STD_I32LE	
140	Image_data	Solar_zenith_AVE		H5T_STD_I16LE	4800	4800			gzip	4	256	256			Resampling_interval	0	H5T_STD_I32LE	
141	Image_data	Solar_zenith_AVE		H5T_STD_I16LE	4800	4800			gzip	4	256	256			Resampling_interval_unit	pixel	H5T_C_S1	
142	Image_data	Solar_zenith_AVE		H5T_STD_I16LE	4800	4800			gzip	4	256	256			Mask_for_statistics	0	H5T_STD_U16LE	
143	Image_data	Solar_zenith_MAX		H5T_STD_I16LE	4800	4800			gzip	4	256	256			Data_description	Maximum of Sensor zenith angle	H5T_C_S1	
144	Image_data	Solar_zenith_MAX		H5T_STD_I16LE	4800	4800			gzip	4	256	256			Unit	degree	H5T_C_S1	
145	Image_data	Solar_zenith_MAX		H5T_STD_I16LE	4800	4800			gzip	4	256	256			Slope	0.01	H5T_IEEE_F32LE	
146	Image_data	Solar_zenith_MAX		H5T_STD_I16LE	4800	4800			gzip	4	256	256			Offset	0.0	H5T_IEEE_F32LE	
147	Image_data	Solar_zenith_MAX		H5T_STD_I16LE	4800	4800			gzip	4	256	256			Minimum_valid_DN	-32767	H5T_STD_I32LE	
148	Image_data	Solar_zenith_MAX		H5T_STD_I16LE	4800	4800			gzip	4	256	256			Maximum_valid_DN	32767	H5T_STD_I32LE	
149	Image_data	Solar_zenith_MAX		H5T_STD_I16LE	4800	4800			gzip	4	256	256			Error_DN	-32768	H5T_STD_I32LE	
150	Image_data	Solar_zenith_MAX		H5T_STD_I16LE	4800	4800			gzip	4	256	256			Resampling_interval	0	H5T_STD_I32LE	
151	Image_data	Solar_zenith_MAX		H5T_STD_I16LE	4800	4800			gzip	4	256	256			Resampling_interval_unit	pixel	H5T_C_S1	
152	Image_data	Solar_zenith_MAX		H5T_STD_I16LE	4800	4800			gzip	4	256	256			Mask_for_statistics	0	H5T_STD_U16LE	
153	Image_data	Solar_zenith_MIN		H5T_STD_I16LE	4800	4800			gzip	4	256	256			Data_description	Minimum of Solar zenith angle	H5T_C_S1	
154	Image_data	Solar_zenith_MIN		H5T_STD_I16LE	4800	4800			gzip	4	256	256			Unit	degree	H5T_C_S1	
155	Image_data	Solar_zenith_MIN		H5T_STD_I16LE	4800	4800			gzip	4	256	256			Slope	0.01	H5T_IEEE_F32LE	
156	Image_data	Solar_zenith_MIN		H5T_STD_I16LE	4800	4800			gzip	4	256	256			Offset	0.0	H5T_IEEE_F32LE	
157	Image_data	Solar_zenith_MIN		H5T_STD_I16LE	4800	4800			gzip	4	256	256			Minimum_valid_DN	-32767	H5T_STD_I32LE	
158	Image_data	Solar_zenith_MIN		H5T_STD_I16LE	4800	4800			gzip	4	256	256			Maximum_valid_DN	32767	H5T_STD_I32LE	
159	Image_data	Solar_zenith_MIN		H5T_STD_I16LE	4800	4800			gzip	4	256	256			Error_DN	-32768	H5T_STD_I32LE	
160	Image_data	Solar_zenith_MIN		H5T_STD_I16LE	4800	4800			gzip	4	256	256			Resampling_interval	0	H5T_STD_I32LE	
161	Image_data	Solar_zenith_MIN		H5T_STD_I16LE	4800	4800			gzip	4	256	256			Resampling_interval_unit	pixel	H5T_C_S1	
162	Image_data	Solar_zenith_MIN		H5T_STD_I16LE	4800	4800			gzip	4	256	256			Mask_for_statistics	0	H5T_STD_U16LE	
163	Level_1_attributes														Operation_mode	OBD	H5T_C_S1	
164	Level_1_attributes														Radiometric_calibration	Original	H5T_C_S1	
165	Level_1_attributes														Geometric_calibration	Original	H5T_C_S1	
166	Processing_attributes														Processing_organization	JAXA/GCOM-C science project	H5T_C_S1	
167	Processing_attributes														Contact_point	JAXA/Earth Observation Research Center (EORC)	H5T_C_S1	
168	Processing_attributes														Processing_UT	20180813 09:27:47	H5T_C_S1	
169	Processing_attributes														Processing_result	Good	H5T_C_S1	
170	Processing_attributes														Input_files		H5T_C_S1	

No.	Group	Dataset	Dataset Description	Type	1Dim	2Dim	3Dim	4Dim	Compress	Compress Lv.	Chunk1Dim	Chunk2Dim	Chunk3Dim	Chunk4Dim	Attribute	Attribute Value	Attribute type	Attribute Note
1	Geometry_data														Number_of_lines	1200	H5T_STD_I32LE	
2	Geometry_data														Number_of_pixels	1200	H5T_STD_I32LE	
3	Geometry_data														Image_projection	EQA (sinusoidal equal area) projection from 0-deg longitude	H5T_C_S1	
4	Geometry_data														Grid_interval	0.000520833	H5T_IEEE_F32LE	
5	Geometry_data														Grid_interval_unit	deg	H5T_C_S1	
6	Geometry_data														Upper_left_longitude	34.641	H5T_IEEE_F32LE	
7	Geometry_data														Upper_left_latitude	30.0	H5T_IEEE_F32LE	
8	Geometry_data														Upper_right_longitude	46.188	H5T_IEEE_F32LE	
9	Geometry_data														Upper_right_latitude	30.0	H5T_IEEE_F32LE	
10	Geometry_data														Lower_left_longitude	31.9253	H5T_IEEE_F32LE	
11	Geometry_data														Lower_left_latitude	20.0	H5T_IEEE_F32LE	
12	Geometry_data														Lower_right_longitude	42.5671	H5T_IEEE_F32LE	
13	Geometry_data														Lower_right_latitude	20.0	H5T_IEEE_F32LE	
14	Global_attributes														Satellite	Global Change Observation Mission - Climate (GCOM-C)	H5T_C_S1	
15	Global_attributes														Sensor	Second-generation Global Imager (SGLI)	H5T_C_S1	
16	Global_attributes														Product_level	Level-2	H5T_C_S1	
17	Global_attributes														Product_name	Level-2 Tile Statistics	H5T_C_S1	
18	Global_attributes														Product_version	0006	H5T_C_S1	
19	Global_attributes														Algorithm_version	0.02	H5T_C_S1	
20	Global_attributes														Parameter_version	006.00	H5T_C_S1	
21	Global_attributes														Algorithm_developer	Japan Aerospace Exploration Agency (JAXA)	H5T_C_S1	
22	Global_attributes														Dataset_description	Statistics of Level-2 RSRF/GEOP	H5T_C_S1	
23	Global_attributes														Product_file_name	GC1SG1_20180805D08D_T0621_L2SG_GEOPK_0006.h5	H5T_C_S1	
24	Global_attributes														Image_start_time	20180724 08:40:33.602	H5T_C_S1	
25	Global_attributes														Image_end_time	20180812 08:41:06.001	H5T_C_S1	
26	Global_attributes														Image_center_time	20180803 07:37:24.601	H5T_C_S1	
27	Global_attributes														Tile_number	0621	H5T_C_S1	
28	Image_data														Number_of_lines	1200	H5T_STD_I32LE	
29	Image_data														Number_of_pixels	1200	H5T_STD_I32LE	
30	Image_data														Image_projection	EQA (sinusoidal equal area) projection from 0-deg longitude	H5T_C_S1	
31	Image_data														Grid_interval	0.000520833	H5T_IEEE_F32LE	
32	Image_data														Grid_interval_unit	deg	H5T_C_S1	
33	Image_data	GEOP_Date		H5T_STD_U8LE	1200	1200			gzip	4	256	256			Data_description	Date identificator of RSRF/GEOP	H5T_C_S1	
34	Image_data	GEOP_Date		H5T_STD_U8LE	1200	1200			gzip	4	256	256			Unit	NA	H5T_C_S1	
35	Image_data	GEOP_Date		H5T_STD_U8LE	1200	1200			gzip	4	256	256			Slope	1.0	H5T_IEEE_F32LE	
36	Image_data	GEOP_Date		H5T_STD_U8LE	1200	1200			gzip	4	256	256			Offset	0.0	H5T_IEEE_F32LE	
37	Image_data	GEOP_Date		H5T_STD_U8LE	1200	1200			gzip	4	256	256			Minimum_valid_DN	0	H5T_STD_I32LE	
38	Image_data	GEOP_Date		H5T_STD_U8LE	1200	1200			gzip	4	256	256			Maximum_valid_DN	254	H5T_STD_I32LE	
39	Image_data	GEOP_Date		H5T_STD_U8LE	1200	1200			gzip	4	256	256			Error_DN	255	H5T_STD_I32LE	
40	Image_data	GEOP_Date		H5T_STD_U8LE	1200	1200			gzip	4	256	256			Spatial_resolution	0.000520833	H5T_IEEE_F32LE	
41	Image_data	GEOP_Date		H5T_STD_U8LE	1200	1200			gzip	4	256	256			Spatial_resolution_unit	degree	H5T_C_S1	
42	Image_data	GEOP_Date		H5T_STD_U8LE	1200	1200			gzip	4	256	256			Mask_for_statistics	0	H5T_STD_U16LE	
43	Image_data	GEOP_Ninput		H5T_STD_U8LE	1200	1200			gzip	4	256	256			Data_description	Input data number of RSRF/GEOP	H5T_C_S1	
44	Image_data	GEOP_Ninput		H5T_STD_U8LE	1200	1200			gzip	4	256	256			Unit	NA	H5T_C_S1	
45	Image_data	GEOP_Ninput		H5T_STD_U8LE	1200	1200			gzip	4	256	256			Slope	1.0	H5T_IEEE_F32LE	
46	Image_data	GEOP_Ninput		H5T_STD_U8LE	1200	1200			gzip	4	256	256			Offset	0.0	H5T_IEEE_F32LE	
47	Image_data	GEOP_Ninput		H5T_STD_U8LE	1200	1200			gzip	4	256	256			Minimum_valid_DN	0	H5T_STD_I32LE	
48	Image_data	GEOP_Ninput		H5T_STD_U8LE	1200	1200			gzip	4	256	256			Maximum_valid_DN	254	H5T_STD_I32LE	
49	Image_data	GEOP_Ninput		H5T_STD_U8LE	1200	1200			gzip	4	256	256			Error_DN	255	H5T_STD_I32LE	
50	Image_data	GEOP_Ninput		H5T_STD_U8LE	1200	1200			gzip	4	256	256			Spatial_resolution	0.000520833	H5T_IEEE_F32LE	
51	Image_data	GEOP_Ninput		H5T_STD_U8LE	1200	1200			gzip	4	256	256			Spatial_resolution_unit	degree	H5T_C_S1	
52	Image_data	GEOP_Ninput		H5T_STD_U8LE	1200	1200			gzip	4	256	256			Mask_for_statistics	0	H5T_STD_U16LE	
53	Image_data	GEOP_Nused		H5T_STD_U8LE	1200	1200			gzip	4	256	256			Data_description	Used data number of RSRF/GEOP	H5T_C_S1	
54	Image_data	GEOP_Nused		H5T_STD_U8LE	1200	1200			gzip	4	256	256			Unit	NA	H5T_C_S1	
55	Image_data	GEOP_Nused		H5T_STD_U8LE	1200	1200			gzip	4	256	256			Slope	1.0	H5T_IEEE_F32LE	
56	Image_data	GEOP_Nused		H5T_STD_U8LE	1200	1200			gzip	4	256	256			Offset	0.0	H5T_IEEE_F32LE	
57	Image_data	GEOP_Nused		H5T_STD_U8LE	1200	1200			gzip	4	256	256			Minimum_valid_DN	0	H5T_STD_I32LE	
58	Image_data	GEOP_Nused		H5T_STD_U8LE	1200	1200			gzip	4	256	256			Maximum_valid_DN	254	H5T_STD_I32LE	
59	Image_data	GEOP_Nused		H5T_STD_U8LE	1200	1200			gzip	4	256	256			Error_DN	255	H5T_STD_I32LE	
60	Image_data	GEOP_Nused		H5T_STD_U8LE	1200	1200			gzip	4	256	256			Spatial_resolution	0.000520833	H5T_IEEE_F32LE	
61	Image_data	GEOP_Nused		H5T_STD_U8LE	1200	1200			gzip	4	256	256			Spatial_resolution_unit	degree	H5T_C_S1	
62	Image_data	GEOP_Nused		H5T_STD_U8LE	1200	1200			gzip	4	256	256			Mask_for_statistics	0	H5T_STD_U16LE	
63	Image_data	GEOP_QA_flag		H5T_STD_U8LE	1200	1200			gzip	4	256	256			Data_description	Level-3 8-bit flag of RSRF/GEOP : 0:Nodata 1:Land 2:Insufficient sample number 3:Regression error 4:Out of range 5:Spare 6:Spare 7:Spare	H5T_C_S1	
64	Image_data	GEOP_QA_flag		H5T_STD_U8LE	1200	1200			gzip	4	256	256			Unit	NA	H5T_C_S1	
65	Image_data	GEOP_QA_flag		H5T_STD_U8LE	1200	1200			gzip	4	256	256			Slope	1.0	H5T_IEEE_F32LE	
66	Image_data	GEOP_QA_flag		H5T_STD_U8LE	1200	1200			gzip	4	256	256			Offset	0.0	H5T_IEEE_F32LE	
67	Image_data	GEOP_QA_flag		H5T_STD_U8LE	1200	1200			gzip	4	256	256			Minimum_valid_DN	0	H5T_STD_I32LE	
68	Image_data	GEOP_QA_flag		H5T_STD_U8LE	1200	1200			gzip	4	256	256			Maximum_valid_DN	254	H5T_STD_I32LE	
69	Image_data	GEOP_QA_flag		H5T_STD_U8LE	1200	1200			gzip	4	256	256			Error_DN	255	H5T_STD_I32LE	
70	Image_data	GEOP_QA_flag		H5T_STD_U8LE	1200	1200			gzip	4	256	256			Spatial_resolution	0.000520833	H5T_IEEE_F32LE	
71	Image_data	GEOP_QA_flag		H5T_STD_U8LE	1200	1200			gzip	4	256	256			Spatial_resolution_unit	degree	H5T_C_S1	
72	Image_data	GEOP_QA_flag		H5T_STD_U8LE	1200	1200			gzip	4	256	256			Mask_for_statistics	0	H5T_STD_U16LE	
73	Image_data	Relative_azimuth_AVE		H5T_STD_I16LE	1200	1200			gzip	4	256	256			Data_description	Normal of Relative azimuth angle	H5T_C_S1	
74	Image_data	Relative_azimuth_AVE		H5T_STD_I16LE	1200	1200			gzip	4	256	256			Unit	degree	H5T_C_S1	
75	Image_data	Relative_azimuth_AVE		H5T_STD_I16LE	1200	1200			gzip	4	256	256			Slope	0.01	H5T_IEEE_F32LE	
76	Image_data	Relative_azimuth_AVE		H5T_STD_I16LE	1200	1200			gzip	4	256	256			Offset	0.0	H5T_IEEE_F32LE	
77	Image_data	Relative_azimuth_AVE		H5T_STD_I16LE	1200	1200			gzip	4	256	256			Minimum_valid_DN	-32767	H5T_STD_I32LE	
78	Image_data	Relative_azimuth_AVE		H5T_STD_I16LE	1200	1200			gzip	4	256	256			Maximum_valid_DN	32767	H5T_STD_I32LE	
79	Image_data	Relative_azimuth_AVE		H5T_STD_I16LE	1200	1200			gzip	4	256	256			Error_DN	-32768	H5T_STD_I32LE	
80	Image_data	Relative_azimuth_AVE		H5T_STD_I16LE	1200	1200			gzip	4	256	256			Resampling_interval	0	H5T_STD_I32LE	
81	Image_data	Relative_azimuth_AVE		H5T_STD_I16LE	1200	1200			gzip	4	256	256			Resampling_interval_unit	pixel	H5T_C_S1	
82	Image_data	Relative_azimuth_AVE		H5T_STD_I16LE	1200	1200			gzip	4	256	256			Mask_for_statistics	0	H5T_STD_U16LE	
83	Image_data	Relative_azimuth_MAX		H5T_STD_I16LE	1200	1200			gzip	4	256	256			Data_description	Maximum of Relative azimuth angle	H5T_C_S1	
84	Image_data	Relative_azimuth_MAX		H5T_STD_I16LE	1200	1200			gzip	4	256	256			Unit	degree	H5T_C_S1	
85	Image_data	Relative_azimuth_MAX		H5T_STD_I16LE	1200	1200			gzip	4	256	256			Slope	0.01	H5T_IEEE_F32LE	
86	Image_data	Relative_azimuth_MAX		H5T_STD_I16LE	1200	1200			gzip	4	256	256			Offset	0.0	H5T_IEEE_F32LE	
87	Image_data	Relative_azimuth_MAX		H5T_STD_I16LE	1200	1200			gzip	4	256	256			Minimum_valid_DN	-32767	H5T_STD_I32LE	
88	Image_data	Relative_azimuth_MAX		H5T_STD_I16LE	1200	1200			gzip	4	256	256			Maximum_valid_DN	32767	H5T_STD_I32LE	
89	Image_data	Relative_azimuth_MAX		H5T_STD_I16LE	1200	1200			gzip	4	256	256			Error_DN	-32768	H5T_STD_I32LE	
90	Image_data	Relative_azimuth_MAX		H5T_STD_I16LE	1200	1200			gzip	4	256	256			Resampling_interval	0	H5T_STD_I32LE	
91	Image_data	Relative_azimuth_MAX		H5T_STD_I16LE	1200	1200			gzip	4	256	256			Resampling_interval_unit	pixel	H5T_C_S1	
92	Image_data	Relative_azimuth_MAX		H5T_STD_I16LE	1200	1200			gzip	4	256	256			Mask_for_statistics	0	H5T_STD_U16LE	
93	Image_data	Relative_azimuth_MIN		H5T_STD_I16LE	1200	1200			gzip	4	256	256			Data_description	Minimum of Relative azimuth angle	H5T_C_S1	
94	Image_data	Relative_azimuth_MIN		H5T_STD_I16LE	1200	1200			gzip	4	256	256			Unit	degree	H5T_C_S1	
95	Image_data	Relative_azimuth_MIN		H5T_STD_I16LE	1200	1200			gzip	4	256	256			Slope	0.01	H5T_IEEE_F32LE	
96	Image_data	Relative_azimuth_MIN		H5T_STD_I16LE	1200	1200			gzip	4	256	256			Offset	0.0	H5T_IEEE_F32LE	
97	Image_data	Relative_azimuth_MIN		H5T_STD_I16LE	1200	1200			gzip	4	256	256			Minimum_valid_DN	-32767	H5T_STD_I32LE	
98	Image_data	Relative_azimuth_MIN		H5T_STD_I16LE	1200	1200			gzip	4	256	256			Maximum_valid_DN	32767	H5T_STD_I32LE	
99	Image_data	Relative_azimuth_MIN		H5T_STD_I16LE	1200	1200			gzip	4	256	256			Error_DN	-32768	H5T_STD_I32LE	
100	Image_data	Relative_azimuth_MIN		H5T_STD_I16LE	1200	1200			gzip	4	256	256			Resampling_interval	0	H5T_STD_I32LE	
101	Image_data	Relative_azimuth_MIN		H5T_STD_I16LE	1200	1200			gzip	4	256	256			Resampling_interval_unit	pixel	H5T_C_S1	
102	Image_data	Relative_azimuth_MIN		H5T_STD_I16LE	1200	1200			gzip	4	256	256			Mask_for_statistics	0	H5T_STD_U16LE	
103	Image_data	Sensor_zenith_AVE		H5T_STD_I16LE	1200	1200			gzip	4	256	256			Data_description	Normal of Sensor zenith angle	H5T_C_S1	
104	Image_data	Sensor_zenith_AVE		H5T_STD_I16LE	1200	1200			gzip	4	256	256			Unit	degree	H5T_C_S1	
105	Image_data	Sensor_zenith_AVE		H5T_STD_I16LE	1200	1200			gzip	4	256	256			Slope	0.01	H5T_IEEE_F32LE	
106	Image_data	Sensor_zenith_AVE		H5T_STD_I16LE	1200	1200			gzip	4	256	256			Offset	0.0	H5T_IEEE_F32LE	
107	Image_data	Sensor_zenith_AVE		H5T_STD_I16LE	1200	1200			gzip	4	256	256			Minimum_valid_DN	-32767	H5T_STD_I32LE	
108	Image_data	Sensor_zenith_AVE		H5T_STD_I16LE	1200	1200			gzip	4	256	256			Maximum_valid_DN	32767	H5T_STD_I32LE	
109	Image_data	Sensor_zenith_AVE		H5T_STD_I16LE	1200	1200			gzip	4	256	256			Error_DN	-32768	H5T_STD_I32LE	
110	Image_data	Sensor_zenith_AVE		H5T_STD_I16LE	1200	1200			gzip	4	256	256			Resampling_interval	0	H5T_STD_I32LE	
111	Image_data	Sensor_zenith_AVE		H5T_STD_I16LE	1200	1200			gzip	4	256	256			Resampling_interval_unit	pixel	H5T_C_S1	
112	Image_data	Sensor_zenith_AVE		H5T_STD_I16LE	1200	1200			gzip	4	256	256			Mask_for_statistics	0	H5T_STD_U16LE	

No.	Group	Dataset	Dataset Description	Type	1Dim	2Dim	3Dim	4Dim	Compress	Compress Lv.	Chunk1Dim	Chunk2Dim	Chunk3Dim	Chunk4Dim	Attribute	Attribute Value	Attribute type	Attribute Note
113	Image_data	Sensor_zenith_MAX		H5T_STD_I16LE	1200	1200			gzip	4	256	256			Data_description	Maximum of Sensor zenith angle	H5T_C_S1	
114	Image_data	Sensor_zenith_MAX		H5T_STD_I16LE	1200	1200			gzip	4	256	256			Unit	degree	H5T_C_S1	
115	Image_data	Sensor_zenith_MAX		H5T_STD_I16LE	1200	1200			gzip	4	256	256			Slope	0.01	H5T_IEEE_F32LE	
116	Image_data	Sensor_zenith_MAX		H5T_STD_I16LE	1200	1200			gzip	4	256	256			Offset	0.0	H5T_IEEE_F32LE	
117	Image_data	Sensor_zenith_MAX		H5T_STD_I16LE	1200	1200			gzip	4	256	256			Minimum_valid_DN	-32767	H5T_STD_I32LE	
118	Image_data	Sensor_zenith_MAX		H5T_STD_I16LE	1200	1200			gzip	4	256	256			Maximum_valid_DN	32767	H5T_STD_I32LE	
119	Image_data	Sensor_zenith_MAX		H5T_STD_I16LE	1200	1200			gzip	4	256	256			Error_DN	-32768	H5T_STD_I32LE	
120	Image_data	Sensor_zenith_MAX		H5T_STD_I16LE	1200	1200			gzip	4	256	256			Resampling_interval	0	H5T_STD_I32LE	
121	Image_data	Sensor_zenith_MAX		H5T_STD_I16LE	1200	1200			gzip	4	256	256			Resampling_interval_unit	pixel	H5T_C_S1	
122	Image_data	Sensor_zenith_MAX		H5T_STD_I16LE	1200	1200			gzip	4	256	256			Mask_for_statistics	0	H5T_STD_U16LE	
123	Image_data	Sensor_zenith_MIN		H5T_STD_I16LE	1200	1200			gzip	4	256	256			Data_description	Minimum of Sensor zenith angle	H5T_C_S1	
124	Image_data	Sensor_zenith_MIN		H5T_STD_I16LE	1200	1200			gzip	4	256	256			Unit	degree	H5T_C_S1	
125	Image_data	Sensor_zenith_MIN		H5T_STD_I16LE	1200	1200			gzip	4	256	256			Slope	0.01	H5T_IEEE_F32LE	
126	Image_data	Sensor_zenith_MIN		H5T_STD_I16LE	1200	1200			gzip	4	256	256			Offset	0.0	H5T_IEEE_F32LE	
127	Image_data	Sensor_zenith_MIN		H5T_STD_I16LE	1200	1200			gzip	4	256	256			Minimum_valid_DN	-32767	H5T_STD_I32LE	
128	Image_data	Sensor_zenith_MIN		H5T_STD_I16LE	1200	1200			gzip	4	256	256			Maximum_valid_DN	32767	H5T_STD_I32LE	
129	Image_data	Sensor_zenith_MIN		H5T_STD_I16LE	1200	1200			gzip	4	256	256			Error_DN	-32768	H5T_STD_I32LE	
130	Image_data	Sensor_zenith_MIN		H5T_STD_I16LE	1200	1200			gzip	4	256	256			Resampling_interval	0	H5T_STD_I32LE	
131	Image_data	Sensor_zenith_MIN		H5T_STD_I16LE	1200	1200			gzip	4	256	256			Resampling_interval_unit	pixel	H5T_C_S1	
132	Image_data	Sensor_zenith_MIN		H5T_STD_I16LE	1200	1200			gzip	4	256	256			Mask_for_statistics	0	H5T_STD_U16LE	
133	Image_data	Solar_zenith_AVE		H5T_STD_I16LE	1200	1200			gzip	4	256	256			Data_description	Normal of Solar zenith angle	H5T_C_S1	
134	Image_data	Solar_zenith_AVE		H5T_STD_I16LE	1200	1200			gzip	4	256	256			Unit	degree	H5T_C_S1	
135	Image_data	Solar_zenith_AVE		H5T_STD_I16LE	1200	1200			gzip	4	256	256			Slope	0.01	H5T_IEEE_F32LE	
136	Image_data	Solar_zenith_AVE		H5T_STD_I16LE	1200	1200			gzip	4	256	256			Offset	0.0	H5T_IEEE_F32LE	
137	Image_data	Solar_zenith_AVE		H5T_STD_I16LE	1200	1200			gzip	4	256	256			Minimum_valid_DN	-32767	H5T_STD_I32LE	
138	Image_data	Solar_zenith_AVE		H5T_STD_I16LE	1200	1200			gzip	4	256	256			Maximum_valid_DN	32767	H5T_STD_I32LE	
139	Image_data	Solar_zenith_AVE		H5T_STD_I16LE	1200	1200			gzip	4	256	256			Error_DN	-32768	H5T_STD_I32LE	
140	Image_data	Solar_zenith_AVE		H5T_STD_I16LE	1200	1200			gzip	4	256	256			Resampling_interval	0	H5T_STD_I32LE	
141	Image_data	Solar_zenith_AVE		H5T_STD_I16LE	1200	1200			gzip	4	256	256			Resampling_interval_unit	pixel	H5T_C_S1	
142	Image_data	Solar_zenith_AVE		H5T_STD_I16LE	1200	1200			gzip	4	256	256			Mask_for_statistics	0	H5T_STD_U16LE	
143	Image_data	Solar_zenith_MAX		H5T_STD_I16LE	1200	1200			gzip	4	256	256			Data_description	Maximum of Sensor zenith angle	H5T_C_S1	
144	Image_data	Solar_zenith_MAX		H5T_STD_I16LE	1200	1200			gzip	4	256	256			Unit	degree	H5T_C_S1	
145	Image_data	Solar_zenith_MAX		H5T_STD_I16LE	1200	1200			gzip	4	256	256			Slope	0.01	H5T_IEEE_F32LE	
146	Image_data	Solar_zenith_MAX		H5T_STD_I16LE	1200	1200			gzip	4	256	256			Offset	0.0	H5T_IEEE_F32LE	
147	Image_data	Solar_zenith_MAX		H5T_STD_I16LE	1200	1200			gzip	4	256	256			Minimum_valid_DN	-32767	H5T_STD_I32LE	
148	Image_data	Solar_zenith_MAX		H5T_STD_I16LE	1200	1200			gzip	4	256	256			Maximum_valid_DN	32767	H5T_STD_I32LE	
149	Image_data	Solar_zenith_MAX		H5T_STD_I16LE	1200	1200			gzip	4	256	256			Error_DN	-32768	H5T_STD_I32LE	
150	Image_data	Solar_zenith_MAX		H5T_STD_I16LE	1200	1200			gzip	4	256	256			Resampling_interval	0	H5T_STD_I32LE	
151	Image_data	Solar_zenith_MAX		H5T_STD_I16LE	1200	1200			gzip	4	256	256			Resampling_interval_unit	pixel	H5T_C_S1	
152	Image_data	Solar_zenith_MAX		H5T_STD_I16LE	1200	1200			gzip	4	256	256			Mask_for_statistics	0	H5T_STD_U16LE	
153	Image_data	Solar_zenith_MIN		H5T_STD_I16LE	1200	1200			gzip	4	256	256			Data_description	Minimum of Solar zenith angle	H5T_C_S1	
154	Image_data	Solar_zenith_MIN		H5T_STD_I16LE	1200	1200			gzip	4	256	256			Unit	degree	H5T_C_S1	
155	Image_data	Solar_zenith_MIN		H5T_STD_I16LE	1200	1200			gzip	4	256	256			Slope	0.01	H5T_IEEE_F32LE	
156	Image_data	Solar_zenith_MIN		H5T_STD_I16LE	1200	1200			gzip	4	256	256			Offset	0.0	H5T_IEEE_F32LE	
157	Image_data	Solar_zenith_MIN		H5T_STD_I16LE	1200	1200			gzip	4	256	256			Minimum_valid_DN	-32767	H5T_STD_I32LE	
158	Image_data	Solar_zenith_MIN		H5T_STD_I16LE	1200	1200			gzip	4	256	256			Maximum_valid_DN	32767	H5T_STD_I32LE	
159	Image_data	Solar_zenith_MIN		H5T_STD_I16LE	1200	1200			gzip	4	256	256			Error_DN	-32768	H5T_STD_I32LE	
160	Image_data	Solar_zenith_MIN		H5T_STD_I16LE	1200	1200			gzip	4	256	256			Resampling_interval	0	H5T_STD_I32LE	
161	Image_data	Solar_zenith_MIN		H5T_STD_I16LE	1200	1200			gzip	4	256	256			Resampling_interval_unit	pixel	H5T_C_S1	
162	Image_data	Solar_zenith_MIN		H5T_STD_I16LE	1200	1200			gzip	4	256	256			Mask_for_statistics	0	H5T_STD_U16LE	
163	Level_1_attributes														Operation_mode	OBD	H5T_C_S1	
164	Level_1_attributes														Radiometric_calibration	Original	H5T_C_S1	
165	Level_1_attributes														Geometric_calibration	Original	H5T_C_S1	
166	Processing_attributes														Processing_organization	JAXA/GCOM-C science project	H5T_C_S1	
167	Processing_attributes														Contact_point	JAXA/Earth Observation Research Center (EORC)	H5T_C_S1	
168	Processing_attributes														Processing_UT	20180813 09:27:47	H5T_C_S1	
169	Processing_attributes														Processing_result	Good	H5T_C_S1	
170	Processing_attributes														Input_files		H5T_C_S1	

No.	Group	Dataset	Dataset Description	Type	1Dim	2Dim	3Dim	4Dim	Compress	Compress Lv.	Chunk1Dim	Chunk2Dim	Chunk3Dim	Chunk4Dim	Attribute	Attribute Value	Attribute type	Attribute Note
1	Geometry_data														Number_of_lines	4800	H5T_STD_I32LE	
2	Geometry_data														Number_of_pixels	4800	H5T_STD_I32LE	
3	Geometry_data														Image_projection	EQA (sinusoidal equal area) projection from 0-deg longitude	H5T_C_S1	
4	Geometry_data														Grid_interval	0.00208333	H5T_IEEE_F32LE	
5	Geometry_data														Grid_interval_unit	deg	H5T_C_S1	
6	Geometry_data														Upper_left_longitude	34.641	H5T_IEEE_F32LE	
7	Geometry_data														Upper_left_latitude	30.0	H5T_IEEE_F32LE	
8	Geometry_data														Upper_right_longitude	46.188	H5T_IEEE_F32LE	
9	Geometry_data														Upper_right_latitude	30.0	H5T_IEEE_F32LE	
10	Geometry_data														Lower_left_longitude	31.9253	H5T_IEEE_F32LE	
11	Geometry_data														Lower_left_latitude	20.0	H5T_IEEE_F32LE	
12	Geometry_data														Lower_right_longitude	42.5671	H5T_IEEE_F32LE	
13	Geometry_data														Lower_right_latitude	20.0	H5T_IEEE_F32LE	
14	Global_attributes														Satellite	Global Change Observation Hission - Climate (GCOM-C)	H5T_C_S1	
15	Global_attributes														Sensor	Second-generation Global Imager (SGLI)	H5T_C_S1	
16	Global_attributes														Product_level	Level-2	H5T_C_S1	
17	Global_attributes														Product_name	Level-2 Tile Statistics	H5T_C_S1	
18	Global_attributes														Product_version	0006	H5T_C_S1	
19	Global_attributes														Algorithm_version	0.02	H5T_C_S1	
20	Global_attributes														Parameter_version	006.00	H5T_C_S1	
21	Global_attributes														Algorithm_developer	Japan Aerospace Exploration Agency (JAXA)	H5T_C_S1	
22	Global_attributes														Dataset_description	Statistics of Level-2 RSRF/GEOV	H5T_C_S1	
23	Global_attributes														Product_file_name	GC1SG1_20180805D08D_T0621_L2SG_GEOVQ_0006.h5	H5T_C_S1	
24	Global_attributes														Image_start_time	20180724 08:40:33.602	H5T_C_S1	
25	Global_attributes														Image_end_tine	20180812 08:41:06.001	H5T_C_S1	
26	Global_attributes														Image_center_tine	20180803 07:37:24.601	H5T_C_S1	
27	Global_attributes														Tile_number	0621	H5T_C_S1	
28	Image_data														Number_of_lines	4800	H5T_STD_I32LE	
29	Image_data														Number_of_pixels	4800	H5T_STD_I32LE	
30	Image_data														Image_projection	EQA (sinusoidal equal area) projection from 0-deg longitude	H5T_C_S1	
31	Image_data														Grid_interval	0.00208333	H5T_IEEE_F32LE	
32	Image_data														Grid_interval_unit	deg	H5T_C_S1	
33	Image_data	GEOV_Date		H5T_STD_U8LE	4800	4800			gzip	4	256	256			Data_description	Date identificator of RSRF/GEOV	H5T_C_S1	
34	Image_data	GEOV_Date		H5T_STD_U8LE	4800	4800			gzip	4	256	256			Unit	NA	H5T_C_S1	
35	Image_data	GEOV_Date		H5T_STD_U8LE	4800	4800			gzip	4	256	256			Slope	1.0	H5T_IEEE_F32LE	
36	Image_data	GEOV_Date		H5T_STD_U8LE	4800	4800			gzip	4	256	256			Offset	0.0	H5T_IEEE_F32LE	
37	Image_data	GEOV_Date		H5T_STD_U8LE	4800	4800			gzip	4	256	256			Minimum_valid_DN	0	H5T_STD_I32LE	
38	Image_data	GEOV_Date		H5T_STD_U8LE	4800	4800			gzip	4	256	256			Maximum_valid_DN	254	H5T_STD_I32LE	
39	Image_data	GEOV_Date		H5T_STD_U8LE	4800	4800			gzip	4	256	256			Error_DN	255	H5T_STD_I32LE	
40	Image_data	GEOV_Date		H5T_STD_U8LE	4800	4800			gzip	4	256	256			Spatial_resolution	0.00208333	H5T_IEEE_F32LE	
41	Image_data	GEOV_Date		H5T_STD_U8LE	4800	4800			gzip	4	256	256			Spatial_resolution_unit	degree	H5T_C_S1	
42	Image_data	GEOV_Date		H5T_STD_U8LE	4800	4800			gzip	4	256	256			Mask_for_statistics	0	H5T_STD_U16LE	
43	Image_data	GEOV_Ninput		H5T_STD_U8LE	4800	4800			gzip	4	256	256			Data_description	Input data number of RSRF/GEOV	H5T_C_S1	
44	Image_data	GEOV_Ninput		H5T_STD_U8LE	4800	4800			gzip	4	256	256			Unit	NA	H5T_C_S1	
45	Image_data	GEOV_Ninput		H5T_STD_U8LE	4800	4800			gzip	4	256	256			Slope	1.0	H5T_IEEE_F32LE	
46	Image_data	GEOV_Ninput		H5T_STD_U8LE	4800	4800			gzip	4	256	256			Offset	0.0	H5T_IEEE_F32LE	
47	Image_data	GEOV_Ninput		H5T_STD_U8LE	4800	4800			gzip	4	256	256			Minimum_valid_DN	0	H5T_STD_I32LE	
48	Image_data	GEOV_Ninput		H5T_STD_U8LE	4800	4800			gzip	4	256	256			Maximum_valid_DN	254	H5T_STD_I32LE	
49	Image_data	GEOV_Ninput		H5T_STD_U8LE	4800	4800			gzip	4	256	256			Error_DN	255	H5T_STD_I32LE	
50	Image_data	GEOV_Ninput		H5T_STD_U8LE	4800	4800			gzip	4	256	256			Spatial_resolution	0.00208333	H5T_IEEE_F32LE	
51	Image_data	GEOV_Ninput		H5T_STD_U8LE	4800	4800			gzip	4	256	256			Spatial_resolution_unit	degree	H5T_C_S1	
52	Image_data	GEOV_Ninput		H5T_STD_U8LE	4800	4800			gzip	4	256	256			Mask_for_statistics	0	H5T_STD_U16LE	
53	Image_data	GEOV_Nused		H5T_STD_U8LE	4800	4800			gzip	4	256	256			Data_description	Used data number of RSRF/GEOV	H5T_C_S1	
54	Image_data	GEOV_Nused		H5T_STD_U8LE	4800	4800			gzip	4	256	256			Unit	NA	H5T_C_S1	
55	Image_data	GEOV_Nused		H5T_STD_U8LE	4800	4800			gzip	4	256	256			Slope	1.0	H5T_IEEE_F32LE	
56	Image_data	GEOV_Nused		H5T_STD_U8LE	4800	4800			gzip	4	256	256			Offset	0.0	H5T_IEEE_F32LE	
57	Image_data	GEOV_Nused		H5T_STD_U8LE	4800	4800			gzip	4	256	256			Minimum_valid_DN	0	H5T_STD_I32LE	
58	Image_data	GEOV_Nused		H5T_STD_U8LE	4800	4800			gzip	4	256	256			Maximum_valid_DN	254	H5T_STD_I32LE	
59	Image_data	GEOV_Nused		H5T_STD_U8LE	4800	4800			gzip	4	256	256			Error_DN	255	H5T_STD_I32LE	
60	Image_data	GEOV_Nused		H5T_STD_U8LE	4800	4800			gzip	4	256	256			Spatial_resolution	0.00208333	H5T_IEEE_F32LE	
61	Image_data	GEOV_Nused		H5T_STD_U8LE	4800	4800			gzip	4	256	256			Spatial_resolution_unit	degree	H5T_C_S1	
62	Image_data	GEOV_Nused		H5T_STD_U8LE	4800	4800			gzip	4	256	256			Mask_for_statistics	0	H5T_STD_U16LE	
63	Image_data	GEOV_QA_flag		H5T_STD_U8LE	4800	4800			gzip	4	256	256			Data_description	Level-3 8-bit flag of RSRF/GEOV : 0:Nodata 1:Land 2:Insufficient sample number 3:Regression error 4:Out of range 5:Spare 6:Spare 7:Spare	H5T_C_S1	
64	Image_data	GEOV_QA_flag		H5T_STD_U8LE	4800	4800			gzip	4	256	256			Unit	NA	H5T_C_S1	
65	Image_data	GEOV_QA_flag		H5T_STD_U8LE	4800	4800			gzip	4	256	256			Slope	1.0	H5T_IEEE_F32LE	
66	Image_data	GEOV_QA_flag		H5T_STD_U8LE	4800	4800			gzip	4	256	256			Offset	0.0	H5T_IEEE_F32LE	
67	Image_data	GEOV_QA_flag		H5T_STD_U8LE	4800	4800			gzip	4	256	256			Minimum_valid_DN	0	H5T_STD_I32LE	
68	Image_data	GEOV_QA_flag		H5T_STD_U8LE	4800	4800			gzip	4	256	256			Maximum_valid_DN	254	H5T_STD_I32LE	
69	Image_data	GEOV_QA_flag		H5T_STD_U8LE	4800	4800			gzip	4	256	256			Error_DN	255	H5T_STD_I32LE	
70	Image_data	GEOV_QA_flag		H5T_STD_U8LE	4800	4800			gzip	4	256	256			Spatial_resolution	0.00208333	H5T_IEEE_F32LE	
71	Image_data	GEOV_QA_flag		H5T_STD_U8LE	4800	4800			gzip	4	256	256			Spatial_resolution_unit	degree	H5T_C_S1	
72	Image_data	GEOV_QA_flag		H5T_STD_U8LE	4800	4800			gzip	4	256	256			Mask_for_statistics	0	H5T_STD_U16LE	
73	Image_data	Relative_azimuth_AVE		H5T_STD_I16LE	4800	4800			gzip	4	256	256			Data_description	Normal of Relative azimuth angle	H5T_C_S1	
74	Image_data	Relative_azimuth_AVE		H5T_STD_I16LE	4800	4800			gzip	4	256	256			Unit	degree	H5T_C_S1	
75	Image_data	Relative_azimuth_AVE		H5T_STD_I16LE	4800	4800			gzip	4	256	256			Slope	0.01	H5T_IEEE_F32LE	
76	Image_data	Relative_azimuth_AVE		H5T_STD_I16LE	4800	4800			gzip	4	256	256			Offset	0.0	H5T_IEEE_F32LE	
77	Image_data	Relative_azimuth_AVE		H5T_STD_I16LE	4800	4800			gzip	4	256	256			Minimum_valid_DN	-32767	H5T_STD_I32LE	
78	Image_data	Relative_azimuth_AVE		H5T_STD_I16LE	4800	4800			gzip	4	256	256			Maximum_valid_DN	32767	H5T_STD_I32LE	
79	Image_data	Relative_azimuth_AVE		H5T_STD_I16LE	4800	4800			gzip	4	256	256			Error_DN	-32768	H5T_STD_I32LE	
80	Image_data	Relative_azimuth_AVE		H5T_STD_I16LE	4800	4800			gzip	4	256	256			Resampling_interval	0	H5T_STD_I32LE	
81	Image_data	Relative_azimuth_AVE		H5T_STD_I16LE	4800	4800			gzip	4	256	256			Resampling_interval_unit	pixel	H5T_C_S1	
82	Image_data	Relative_azimuth_AVE		H5T_STD_I16LE	4800	4800			gzip	4	256	256			Mask_for_statistics	0	H5T_STD_U16LE	
83	Image_data	Relative_azimuth_MAX		H5T_STD_I16LE	4800	4800			gzip	4	256	256			Data_description	Maximum of Relative azimuth angle	H5T_C_S1	
84	Image_data	Relative_azimuth_MAX		H5T_STD_I16LE	4800	4800			gzip	4	256	256			Unit	degree	H5T_C_S1	
85	Image_data	Relative_azimuth_MAX		H5T_STD_I16LE	4800	4800			gzip	4	256	256			Slope	0.01	H5T_IEEE_F32LE	
86	Image_data	Relative_azimuth_MAX		H5T_STD_I16LE	4800	4800			gzip	4	256	256			Offset	0.0	H5T_IEEE_F32LE	
87	Image_data	Relative_azimuth_MAX		H5T_STD_I16LE	4800	4800			gzip	4	256	256			Minimum_valid_DN	-32767	H5T_STD_I32LE	
88	Image_data	Relative_azimuth_MAX		H5T_STD_I16LE	4800	4800			gzip	4	256	256			Maximum_valid_DN	32767	H5T_STD_I32LE	
89	Image_data	Relative_azimuth_MAX		H5T_STD_I16LE	4800	4800			gzip	4	256	256			Error_DN	-32768	H5T_STD_I32LE	
90	Image_data	Relative_azimuth_MAX		H5T_STD_I16LE	4800	4800			gzip	4	256	256			Resampling_interval	0	H5T_STD_I32LE	
91	Image_data	Relative_azimuth_MAX		H5T_STD_I16LE	4800	4800			gzip	4	256	256			Resampling_interval_unit	pixel	H5T_C_S1	
92	Image_data	Relative_azimuth_MAX		H5T_STD_I16LE	4800	4800			gzip	4	256	256			Mask_for_statistics	0	H5T_STD_U16LE	
93	Image_data	Relative_azimuth_MIN		H5T_STD_I16LE	4800	4800			gzip	4	256	256			Data_description	Minimum of Relative azimuth angle	H5T_C_S1	
94	Image_data	Relative_azimuth_MIN		H5T_STD_I16LE	4800	4800			gzip	4	256	256			Unit	degree	H5T_C_S1	
95	Image_data	Relative_azimuth_MIN		H5T_STD_I16LE	4800	4800			gzip	4	256	256			Slope	0.01	H5T_IEEE_F32LE	
96	Image_data	Relative_azimuth_MIN		H5T_STD_I16LE	4800	4800			gzip	4	256	256			Offset	0.0	H5T_IEEE_F32LE	
97	Image_data	Relative_azimuth_MIN		H5T_STD_I16LE	4800	4800			gzip	4	256	256			Minimum_valid_DN	-32767	H5T_STD_I32LE	
98	Image_data	Relative_azimuth_MIN		H5T_STD_I16LE	4800	4800			gzip	4	256	256			Maximum_valid_DN	32767	H5T_STD_I32LE	
99	Image_data	Relative_azimuth_MIN		H5T_STD_I16LE	4800	4800			gzip	4	256	256			Error_DN	-32768	H5T_STD_I32LE	
100	Image_data	Relative_azimuth_MIN		H5T_STD_I16LE	4800	4800			gzip	4	256	256			Resampling_interval	0	H5T_STD_I32LE	
101	Image_data	Relative_azimuth_MIN		H5T_STD_I16LE	4800	4800			gzip	4	256	256			Resampling_interval_unit	pixel	H5T_C_S1	
102	Image_data	Relative_azimuth_MIN		H5T_STD_I16LE	4800	4800			gzip	4	256	256			Mask_for_statistics	0	H5T_STD_U16LE	
103	Image_data	Sensor_zenith_AVE		H5T_STD_I16LE	4800	4800			gzip	4	256	256			Data_description	Normal of Sensor zenith angle	H5T_C_S1	
104	Image_data	Sensor_zenith_AVE		H5T_STD_I16LE	4800	4800			gzip	4	256	256			Unit	degree	H5T_C_S1	
105	Image_data	Sensor_zenith_AVE		H5T_STD_I16LE	4800	4800			gzip	4	256	256			Slope	0.01	H5T_IEEE_F32LE	
106	Image_data	Sensor_zenith_AVE		H5T_STD_I16LE	4800	4800			gzip	4	256	256			Offset	0.0	H5T_IEEE_F32LE	
107	Image_data	Sensor_zenith_AVE		H5T_STD_I16LE	4800	4800			gzip	4	256	256			Minimum_valid_DN	-32767	H5T_STD_I32LE	
108	Image_data	Sensor_zenith_AVE		H5T_STD_I16LE	4800	4800			gzip	4	256	256			Maximum_valid_DN	32767	H5T_STD_I32LE	
109	Image_data	Sensor_zenith_AVE		H5T_STD_I16LE	4800	4800			gzip	4	256	256			Error_DN	-32768	H5T_STD_I32LE	
110	Image_data	Sensor_zenith_AVE		H5T_STD_I16LE	4800	4800			gzip	4	256	256			Resampling_interval	0	H5T_STD_I32LE	
111	Image_data	Sensor_zenith_AVE		H5T_STD_I16LE	4800	4800			gzip	4	256	256			Resampling_interval_unit	pixel	H5T_C_S1	
112	Image_data	Sensor_zenith_AVE		H5T_STD_I16LE	4800	4800			gzip	4	256	256			Mask_for_statistics	0	H5T_STD_U16LE	

No.	Group	Dataset	Dataset Description	Type	1Dim	2Dim	3Dim	4Dim	Compress	Compress Lv.	Chunk1Dim	Chunk2Dim	Chunk3Dim	Chunk4Dim	Attribute	Attribute Value	Attribute type	Attribute Note
113	Image_data	Sensor_zenith_MAX		H5T_STD_I16LE	4800	4800			gzip	4	256	256			Data_description	Maximum of Sensor zenith angle	H5T_C_S1	
114	Image_data	Sensor_zenith_MAX		H5T_STD_I16LE	4800	4800			gzip	4	256	256			Unit	degree	H5T_C_S1	
115	Image_data	Sensor_zenith_MAX		H5T_STD_I16LE	4800	4800			gzip	4	256	256			Slope	0.01	H5T_IEEE_F32LE	
116	Image_data	Sensor_zenith_MAX		H5T_STD_I16LE	4800	4800			gzip	4	256	256			Offset	0.0	H5T_IEEE_F32LE	
117	Image_data	Sensor_zenith_MAX		H5T_STD_I16LE	4800	4800			gzip	4	256	256			Minimum_valid_DN	-32767	H5T_STD_I32LE	
118	Image_data	Sensor_zenith_MAX		H5T_STD_I16LE	4800	4800			gzip	4	256	256			Maximum_valid_DN	32767	H5T_STD_I32LE	
119	Image_data	Sensor_zenith_MAX		H5T_STD_I16LE	4800	4800			gzip	4	256	256			Error_DN	-32768	H5T_STD_I32LE	
120	Image_data	Sensor_zenith_MAX		H5T_STD_I16LE	4800	4800			gzip	4	256	256			Resampling_interval	0	H5T_STD_I32LE	
121	Image_data	Sensor_zenith_MAX		H5T_STD_I16LE	4800	4800			gzip	4	256	256			Resampling_interval_unit	pixel	H5T_C_S1	
122	Image_data	Sensor_zenith_MAX		H5T_STD_I16LE	4800	4800			gzip	4	256	256			Mask_for_statistics	0	H5T_STD_U16LE	
123	Image_data	Sensor_zenith_MIN		H5T_STD_I16LE	4800	4800			gzip	4	256	256			Data_description	Minimum of Sensor zenith angle	H5T_C_S1	
124	Image_data	Sensor_zenith_MIN		H5T_STD_I16LE	4800	4800			gzip	4	256	256			Unit	degree	H5T_C_S1	
125	Image_data	Sensor_zenith_MIN		H5T_STD_I16LE	4800	4800			gzip	4	256	256			Slope	0.01	H5T_IEEE_F32LE	
126	Image_data	Sensor_zenith_MIN		H5T_STD_I16LE	4800	4800			gzip	4	256	256			Offset	0.0	H5T_IEEE_F32LE	
127	Image_data	Sensor_zenith_MIN		H5T_STD_I16LE	4800	4800			gzip	4	256	256			Minimum_valid_DN	-32767	H5T_STD_I32LE	
128	Image_data	Sensor_zenith_MIN		H5T_STD_I16LE	4800	4800			gzip	4	256	256			Maximum_valid_DN	32767	H5T_STD_I32LE	
129	Image_data	Sensor_zenith_MIN		H5T_STD_I16LE	4800	4800			gzip	4	256	256			Error_DN	-32768	H5T_STD_I32LE	
130	Image_data	Sensor_zenith_MIN		H5T_STD_I16LE	4800	4800			gzip	4	256	256			Resampling_interval	0	H5T_STD_I32LE	
131	Image_data	Sensor_zenith_MIN		H5T_STD_I16LE	4800	4800			gzip	4	256	256			Resampling_interval_unit	pixel	H5T_C_S1	
132	Image_data	Sensor_zenith_MIN		H5T_STD_I16LE	4800	4800			gzip	4	256	256			Mask_for_statistics	0	H5T_STD_U16LE	
133	Image_data	Solar_zenith_AVE		H5T_STD_I16LE	4800	4800			gzip	4	256	256			Data_description	Normal of Solar zenith angle	H5T_C_S1	
134	Image_data	Solar_zenith_AVE		H5T_STD_I16LE	4800	4800			gzip	4	256	256			Unit	degree	H5T_C_S1	
135	Image_data	Solar_zenith_AVE		H5T_STD_I16LE	4800	4800			gzip	4	256	256			Slope	0.01	H5T_IEEE_F32LE	
136	Image_data	Solar_zenith_AVE		H5T_STD_I16LE	4800	4800			gzip	4	256	256			Offset	0.0	H5T_IEEE_F32LE	
137	Image_data	Solar_zenith_AVE		H5T_STD_I16LE	4800	4800			gzip	4	256	256			Minimum_valid_DN	-32767	H5T_STD_I32LE	
138	Image_data	Solar_zenith_AVE		H5T_STD_I16LE	4800	4800			gzip	4	256	256			Maximum_valid_DN	32767	H5T_STD_I32LE	
139	Image_data	Solar_zenith_AVE		H5T_STD_I16LE	4800	4800			gzip	4	256	256			Error_DN	-32768	H5T_STD_I32LE	
140	Image_data	Solar_zenith_AVE		H5T_STD_I16LE	4800	4800			gzip	4	256	256			Resampling_interval	0	H5T_STD_I32LE	
141	Image_data	Solar_zenith_AVE		H5T_STD_I16LE	4800	4800			gzip	4	256	256			Resampling_interval_unit	pixel	H5T_C_S1	
142	Image_data	Solar_zenith_AVE		H5T_STD_I16LE	4800	4800			gzip	4	256	256			Mask_for_statistics	0	H5T_STD_U16LE	
143	Image_data	Solar_zenith_MAX		H5T_STD_I16LE	4800	4800			gzip	4	256	256			Data_description	Maximum of Sensor zenith angle	H5T_C_S1	
144	Image_data	Solar_zenith_MAX		H5T_STD_I16LE	4800	4800			gzip	4	256	256			Unit	degree	H5T_C_S1	
145	Image_data	Solar_zenith_MAX		H5T_STD_I16LE	4800	4800			gzip	4	256	256			Slope	0.01	H5T_IEEE_F32LE	
146	Image_data	Solar_zenith_MAX		H5T_STD_I16LE	4800	4800			gzip	4	256	256			Offset	0.0	H5T_IEEE_F32LE	
147	Image_data	Solar_zenith_MAX		H5T_STD_I16LE	4800	4800			gzip	4	256	256			Minimum_valid_DN	-32767	H5T_STD_I32LE	
148	Image_data	Solar_zenith_MAX		H5T_STD_I16LE	4800	4800			gzip	4	256	256			Maximum_valid_DN	32767	H5T_STD_I32LE	
149	Image_data	Solar_zenith_MAX		H5T_STD_I16LE	4800	4800			gzip	4	256	256			Error_DN	-32768	H5T_STD_I32LE	
150	Image_data	Solar_zenith_MAX		H5T_STD_I16LE	4800	4800			gzip	4	256	256			Resampling_interval	0	H5T_STD_I32LE	
151	Image_data	Solar_zenith_MAX		H5T_STD_I16LE	4800	4800			gzip	4	256	256			Resampling_interval_unit	pixel	H5T_C_S1	
152	Image_data	Solar_zenith_MAX		H5T_STD_I16LE	4800	4800			gzip	4	256	256			Mask_for_statistics	0	H5T_STD_U16LE	
153	Image_data	Solar_zenith_MIN		H5T_STD_I16LE	4800	4800			gzip	4	256	256			Data_description	Minimum of Solar zenith angle	H5T_C_S1	
154	Image_data	Solar_zenith_MIN		H5T_STD_I16LE	4800	4800			gzip	4	256	256			Unit	degree	H5T_C_S1	
155	Image_data	Solar_zenith_MIN		H5T_STD_I16LE	4800	4800			gzip	4	256	256			Slope	0.01	H5T_IEEE_F32LE	
156	Image_data	Solar_zenith_MIN		H5T_STD_I16LE	4800	4800			gzip	4	256	256			Offset	0.0	H5T_IEEE_F32LE	
157	Image_data	Solar_zenith_MIN		H5T_STD_I16LE	4800	4800			gzip	4	256	256			Minimum_valid_DN	-32767	H5T_STD_I32LE	
158	Image_data	Solar_zenith_MIN		H5T_STD_I16LE	4800	4800			gzip	4	256	256			Maximum_valid_DN	32767	H5T_STD_I32LE	
159	Image_data	Solar_zenith_MIN		H5T_STD_I16LE	4800	4800			gzip	4	256	256			Error_DN	-32768	H5T_STD_I32LE	
160	Image_data	Solar_zenith_MIN		H5T_STD_I16LE	4800	4800			gzip	4	256	256			Resampling_interval	0	H5T_STD_I32LE	
161	Image_data	Solar_zenith_MIN		H5T_STD_I16LE	4800	4800			gzip	4	256	256			Resampling_interval_unit	pixel	H5T_C_S1	
162	Image_data	Solar_zenith_MIN		H5T_STD_I16LE	4800	4800			gzip	4	256	256			Mask_for_statistics	0	H5T_STD_U16LE	
163	Level_1_attributes														Operation_mode	OBD	H5T_C_S1	
164	Level_1_attributes														Radiometric_calibration	Original	H5T_C_S1	
165	Level_1_attributes														Geometric_calibration	Original	H5T_C_S1	
166	Processing_attributes														Processing_organization	JAXA/GCOM-C science project	H5T_C_S1	
167	Processing_attributes														Contact_point	JAXA/Earth Observation Research Center (EORC)	H5T_C_S1	
168	Processing_attributes														Processing_UT	20180813 09:27:47	H5T_C_S1	
169	Processing_attributes														Processing_result	Good	H5T_C_S1	
170	Processing_attributes														Input_files		H5T_C_S1	

No.	Group	Dataset	Dataset Description	Type	1Dim	2Dim	3Dim	4Dim	Compress	Compress Lv.	Chunk1Dim	Chunk2Dim	Chunk3Dim	Chunk4Dim	Attribute	Attribute Value	Attribute type	Attribute Note
1	Geometry_data														Grid_interval	0.00208333	H5T_IEEE_F32LE	
2	Geometry_data														Grid_interval_unit	deg	H5T_C_S1	
3	Geometry_data														Image_projection	EQA (sinusoidal equal area) projection from 0-deg longitude	H5T_C_S1	
4	Geometry_data														Number_of_lines	4800	H5T_STD_I16LE	
5	Geometry_data														Number_of_pixels	4800	H5T_STD_I16LE	
6	Geometry_data														Lower_left_latitude	20.0	H5T_IEEE_F32LE	
7	Geometry_data														Lower_left_longitude	31.9253	H5T_IEEE_F32LE	
8	Geometry_data														Lower_right_latitude	20.0	H5T_IEEE_F32LE	
9	Geometry_data														Lower_right_longitude	42.5671	H5T_IEEE_F32LE	
10	Geometry_data														Upper_left_latitude	30.0	H5T_IEEE_F32LE	
11	Geometry_data														Upper_left_longitude	34.641	H5T_IEEE_F32LE	
12	Geometry_data														Upper_right_latitude	30.0	H5T_IEEE_F32LE	
13	Geometry_data														Upper_right_longitude	46.188	H5T_IEEE_F32LE	
14	Global_attributes														Algorithm_depelopper	Japan Aerospace Exploration Agency (JAXA)	H5T_C_S1	
15	Global_attributes														Dataset_description	Level-2 temporal statistics file of LAI	H5T_C_S1	
16	Global_attributes														Product_file_name	GC1SG1_20180805D08D_T0621_L2SG_LAI_Q_0100.h5	H5T_C_S1	
17	Global_attributes														Product_level	Level-2	H5T_C_S1	
18	Global_attributes														Product_name	Level-2 Tile Statistics	H5T_C_S1	
19	Global_attributes														Product_version	0100	H5T_C_S1	
20	Global_attributes														Satellite	Global Change Observation Mission - Climate (GCOM-C)	H5T_C_S1	
21	Global_attributes														Sensor	Second-generation Global Imager (SGLI)	H5T_C_S1	
22	Global_attributes														Algorithm_version	1.00	H5T_C_S1	
23	Global_attributes														Parameter_version	001.00	H5T_C_S1	
24	Global_attributes														Tile_number	0621	H5T_C_S1	
25	Global_attributes														Image_start_time	20180805 08:22:58.801	H5T_C_S1	
26	Global_attributes														Image_end_time	20180812 08:41:06.001	H5T_C_S1	
27	Image_data														Grid_interval	0.00208333	H5T_IEEE_F32LE	
28	Image_data														Grid_interval_unit	deg	H5T_C_S1	
29	Image_data														Image_projection	EQA (sinusoidal equal area) projection from 0-deg longitude	H5T_C_S1	
30	Image_data														Number_of_lines	4800	H5T_STD_I16LE	
31	Image_data														Number_of_pixels	4800	H5T_STD_I16LE	
32	Image_data														Lower_left_latitude	20.0	H5T_IEEE_F32LE	
33	Image_data														Lower_left_longitude	31.9253	H5T_IEEE_F32LE	
34	Image_data														Lower_right_latitude	20.0	H5T_IEEE_F32LE	
35	Image_data														Lower_right_longitude	42.5671	H5T_IEEE_F32LE	
36	Image_data														Upper_left_latitude	30.0	H5T_IEEE_F32LE	
37	Image_data														Upper_left_longitude	34.641	H5T_IEEE_F32LE	
38	Image_data														Upper_right_latitude	30.0	H5T_IEEE_F32LE	
39	Image_data														Upper_right_longitude	46.188	H5T_IEEE_F32LE	
40	Image_data	LAI_AVE		H5T_STD_U16LE	4800	4800			gzip	4	4800	4800			Error_DN	65535	H5T_STD_U16LE	
41	Image_data	LAI_AVE		H5T_STD_U16LE	4800	4800			gzip	4	4800	4800			Data_description	Average of LAI parameter (temporal statistics)	H5T_C_S1	
42	Image_data	LAI_AVE		H5T_STD_U16LE	4800	4800			gzip	4	4800	4800			Maximum_valid_DN	8000	H5T_STD_U16LE	
43	Image_data	LAI_AVE		H5T_STD_U16LE	4800	4800			gzip	4	4800	4800			Minimum_valid_DN	0	H5T_STD_U16LE	
44	Image_data	LAI_AVE		H5T_STD_U16LE	4800	4800			gzip	4	4800	4800			Offset	0.0	H5T_IEEE_F32LE	
45	Image_data	LAI_AVE		H5T_STD_U16LE	4800	4800			gzip	4	4800	4800			Slope	0.001	H5T_IEEE_F32LE	
46	Image_data	LAI_AVE		H5T_STD_U16LE	4800	4800			gzip	4	4800	4800			Unit	m^2/m^2	H5T_C_S1	
47	Image_data	LAI_Date		H5T_STD_U8LE	4800	4800			gzip	4	4800	4800			Data_description	Dates of SGLI observation during 8-day (or 1-month) averaging period. e.g., if Bit3 & Bit5=1 (101000) then data of 4th (or 17-20th) and 6th (or 25-28th) days are used in the statistics.	H5T_C_S1	
48	Image_data	LAI_Date		H5T_STD_U8LE	4800	4800			gzip	4	4800	4800			Error_DN	255	H5T_STD_U8LE	
49	Image_data	LAI_Date		H5T_STD_U8LE	4800	4800			gzip	4	4800	4800			Maximum_valid_DN	254	H5T_STD_U16LE	
50	Image_data	LAI_Date		H5T_STD_U8LE	4800	4800			gzip	4	4800	4800			Minimum_valid_DN	0	H5T_STD_U16LE	
51	Image_data	LAI_Date		H5T_STD_U8LE	4800	4800			gzip	4	4800	4800			Offset	0.0	H5T_IEEE_F32LE	
52	Image_data	LAI_Date		H5T_STD_U8LE	4800	4800			gzip	4	4800	4800			Slope	1.0	H5T_IEEE_F32LE	
53	Image_data	LAI_Date		H5T_STD_U8LE	4800	4800			gzip	4	4800	4800			Unit	day in a 8-day or period in a month, see Data_description	H5T_C_S1	
54	Image_data	LAI_MAX		H5T_STD_U16LE	4800	4800			gzip	4	4800	4800			Data_description	Maximum of LAI parameter (temporal statistics)	H5T_C_S1	
55	Image_data	LAI_MAX		H5T_STD_U16LE	4800	4800			gzip	4	4800	4800			Error_DN	65535	H5T_STD_U16LE	
56	Image_data	LAI_MAX		H5T_STD_U16LE	4800	4800			gzip	4	4800	4800			Maximum_valid_DN	8000	H5T_STD_U16LE	
57	Image_data	LAI_MAX		H5T_STD_U16LE	4800	4800			gzip	4	4800	4800			Minimum_valid_DN	0	H5T_STD_U16LE	
58	Image_data	LAI_MAX		H5T_STD_U16LE	4800	4800			gzip	4	4800	4800			Offset	0.0	H5T_IEEE_F32LE	
59	Image_data	LAI_MAX		H5T_STD_U16LE	4800	4800			gzip	4	4800	4800			Slope	0.001	H5T_IEEE_F32LE	
60	Image_data	LAI_MAX		H5T_STD_U16LE	4800	4800			gzip	4	4800	4800			Unit	m^2/m^2	H5T_C_S1	
61	Image_data	LAI_MIN		H5T_STD_U16LE	4800	4800			gzip	4	4800	4800			Data_description	Minimum of LAI parameter (temporal statistics)	H5T_C_S1	
62	Image_data	LAI_MIN		H5T_STD_U16LE	4800	4800			gzip	4	4800	4800			Error_DN	65535	H5T_STD_U16LE	
63	Image_data	LAI_MIN		H5T_STD_U16LE	4800	4800			gzip	4	4800	4800			Maximum_valid_DN	8000	H5T_STD_U16LE	
64	Image_data	LAI_MIN		H5T_STD_U16LE	4800	4800			gzip	4	4800	4800			Minimum_valid_DN	0	H5T_STD_U16LE	
65	Image_data	LAI_MIN		H5T_STD_U16LE	4800	4800			gzip	4	4800	4800			Offset	0.0	H5T_IEEE_F32LE	
66	Image_data	LAI_MIN		H5T_STD_U16LE	4800	4800			gzip	4	4800	4800			Slope	0.001	H5T_IEEE_F32LE	
67	Image_data	LAI_MIN		H5T_STD_U16LE	4800	4800			gzip	4	4800	4800			Unit	m^2/m^2	H5T_C_S1	
68	Image_data	LAI_Ninput		H5T_STD_U16LE	4800	4800			gzip	4	4800	4800			Data_description	The number of input data	H5T_C_S1	
69	Image_data	LAI_Ninput		H5T_STD_U16LE	4800	4800			gzip	4	4800	4800			Error_DN	65535	H5T_STD_U16LE	
70	Image_data	LAI_Ninput		H5T_STD_U16LE	4800	4800			gzip	4	4800	4800			Maximum_valid_DN	65534	H5T_STD_U16LE	
71	Image_data	LAI_Ninput		H5T_STD_U16LE	4800	4800			gzip	4	4800	4800			Minimum_valid_DN	0	H5T_STD_U16LE	
72	Image_data	LAI_Ninput		H5T_STD_U16LE	4800	4800			gzip	4	4800	4800			Offset	0.0	H5T_IEEE_F32LE	
73	Image_data	LAI_Ninput		H5T_STD_U16LE	4800	4800			gzip	4	4800	4800			Slope	1.0	H5T_IEEE_F32LE	
74	Image_data	LAI_Ninput		H5T_STD_U16LE	4800	4800			gzip	4	4800	4800			Unit	NA	H5T_C_S1	
75	Image_data	LAI_Nused		H5T_STD_U16LE	4800	4800			gzip	4	4800	4800			Data_description	The number of data used in the statistics	H5T_C_S1	
76	Image_data	LAI_Nused		H5T_STD_U16LE	4800	4800			gzip	4	4800	4800			Error_DN	65535	H5T_STD_U16LE	
77	Image_data	LAI_Nused		H5T_STD_U16LE	4800	4800			gzip	4	4800	4800			Maximum_valid_DN	65534	H5T_STD_U16LE	
78	Image_data	LAI_Nused		H5T_STD_U16LE	4800	4800			gzip	4	4800	4800			Minimum_valid_DN	0	H5T_STD_U16LE	
79	Image_data	LAI_Nused		H5T_STD_U16LE	4800	4800			gzip	4	4800	4800			Offset	0.0	H5T_IEEE_F32LE	
80	Image_data	LAI_Nused		H5T_STD_U16LE	4800	4800			gzip	4	4800	4800			Slope	1.0	H5T_IEEE_F32LE	
81	Image_data	LAI_Nused		H5T_STD_U16LE	4800	4800			gzip	4	4800	4800			Unit	NA	H5T_C_S1	
82	Image_data	LAI_QA_flag		H5T_STD_U8LE	4800	4800			gzip	4	4800	4800			Error_DN	255	H5T_STD_U16LE	
83	Image_data	LAI_QA_flag		H5T_STD_U8LE	4800	4800			gzip	4	4800	4800			Data_description	QA flag (Bit0-1: 00:water, 01:0<land<50%, 10:50<land<100%, 11:land)	H5T_C_S1	
84	Image_data	LAI_QA_flag		H5T_STD_U8LE	4800	4800			gzip	4	4800	4800			Maximum_valid_DN	253	H5T_STD_U16LE	
85	Image_data	LAI_QA_flag		H5T_STD_U8LE	4800	4800			gzip	4	4800	4800			Minimum_valid_DN	0	H5T_STD_U16LE	
86	Image_data	LAI_QA_flag		H5T_STD_U8LE	4800	4800			gzip	4	4800	4800			Offset	0.0	H5T_IEEE_F32LE	
87	Image_data	LAI_QA_flag		H5T_STD_U8LE	4800	4800			gzip	4	4800	4800			Slope	1.0	H5T_IEEE_F32LE	
88	Image_data	LAI_QA_flag		H5T_STD_U8LE	4800	4800			gzip	4	4800	4800			Unit	NA	H5T_C_S1	
89	Image_data	LAI_RMS		H5T_STD_U16LE	4800	4800			gzip	4	4800	4800			Data_description	Root Mean Square of LAI parameter (temporal statistics)	H5T_C_S1	
90	Image_data	LAI_RMS		H5T_STD_U16LE	4800	4800			gzip	4	4800	4800			Error_DN	65535	H5T_STD_U16LE	
91	Image_data	LAI_RMS		H5T_STD_U16LE	4800	4800			gzip	4	4800	4800			Maximum_valid_DN	8000	H5T_STD_U16LE	
92	Image_data	LAI_RMS		H5T_STD_U16LE	4800	4800			gzip	4	4800	4800			Minimum_valid_DN	0	H5T_STD_U16LE	
93	Image_data	LAI_RMS		H5T_STD_U16LE	4800	4800			gzip	4	4800	4800			Offset	0.0	H5T_IEEE_F32LE	
94	Image_data	LAI_RMS		H5T_STD_U16LE	4800	4800			gzip	4	4800	4800			Slope	0.001	H5T_IEEE_F32LE	
95	Image_data	LAI_RMS		H5T_STD_U16LE	4800	4800			gzip	4	4800	4800			Unit	m^2/m^2	H5T_C_S1	
96	Processing_attributes														Contact_point	JAXA/Earth Observation Research Center (EORC)	H5T_C_S1	
97	Processing_attributes														Processing_UT	20180813 09:30:20	H5T_C_S1	
98	Processing_attributes														Processing_organization	JAXA/GCOM-C science project	H5T_C_S1	
99	Processing_attributes														Processing_result	Good	H5T_C_S1	
100	Processing_attributes														Input_files		H5T_C_S1	
101	Processing_attributes														Input File Name 001	GC1SG1_20180805D01D_T0621_L2SG_LAI_Q_0101.h5	H5T_C_S1	
102	Processing_attributes														Input File Name 002	GC1SG1_20180806D01D_T0621_L2SG_LAI_Q_0101.h5	H5T_C_S1	
103	Processing_attributes														Input File Name 003	GC1SG1_20180807D01D_T0621_L2SG_LAI_Q_0101.h5	H5T_C_S1	
104	Processing_attributes														Input File Name 004	GC1SG1_20180808D01D_T0621_L2SG_LAI_Q_0101.h5	H5T_C_S1	
105	Processing_attributes														Input File Name 005	GC1SG1_20180809D01D_T0621_L2SG_LAI_Q_0101.h5	H5T_C_S1	
106	Processing_attributes														Input File Name 006	GC1SG1_20180810D01D_T0621_L2SG_LAI_Q_0101.h5	H5T_C_S1	
107	Processing_attributes														Input File Name 007	GC1SG1_20180811D01D_T0621_L2SG_LAI_Q_0101.h5	H5T_C_S1	
108	Processing_attributes														Input File Name 008	GC1SG1_20180812D01D_T0621_L2SG_LAI_Q_0101.h5	H5T_C_S1	

No.	Group	Dataset	Dataset Description	Type	1Dim	2Dim	3Dim	4Dim	Compress	Compress Lv.	Chunk1Dim	Chunk2Dim	Chunk3Dim	Chunk4Dim	Attribute	Attribute Value	Attribute type	Attribute Note
1	Geometry_data														Grid_interval	0.00208333	H5T_IEEE_F32LE	
2	Geometry_data														Grid_interval_unit	deg	H5T_C_S1	
3	Geometry_data														Image_projection	EQA (sinusoidal equal area) projection from 0-deg longitude	H5T_C_S1	
4	Geometry_data														Number_of_lines	4800	H5T_STD_I16LE	
5	Geometry_data														Number_of_pixels	4800	H5T_STD_I16LE	
6	Geometry_data														Lower_left_latitude	20.0	H5T_IEEE_F32LE	
7	Geometry_data														Lower_left_longitude	31.9253	H5T_IEEE_F32LE	
8	Geometry_data														Lower_right_latitude	20.0	H5T_IEEE_F32LE	
9	Geometry_data														Lower_right_longitude	42.5671	H5T_IEEE_F32LE	
10	Geometry_data														Upper_left_latitude	30.0	H5T_IEEE_F32LE	
11	Geometry_data														Upper_left_longitude	34.641	H5T_IEEE_F32LE	
12	Geometry_data														Upper_right_latitude	30.0	H5T_IEEE_F32LE	
13	Geometry_data														Upper_right_longitude	46.188	H5T_IEEE_F32LE	
14	Global_attributes														Algorithm_depelopper	Japan Aerospace Exploration Agency (JAXA)	H5T_C_S1	
15	Global_attributes														Dataset_description	Level-2 temporal statistics file of LST	H5T_C_S1	
16	Global_attributes														Product_file_name	GC1SG1_20180805D08D_T0621_L2SG_LST_Q_0100.h5	H5T_C_S1	
17	Global_attributes														Product_level	Level-2	H5T_C_S1	
18	Global_attributes														Product_name	Level-2 Tile Statistics	H5T_C_S1	
19	Global_attributes														Product_version	0100	H5T_C_S1	
20	Global_attributes														Satellite	Global Change Observation Mission - Climate (GCOM-C)	H5T_C_S1	
21	Global_attributes														Sensor	Second-generation Global Imager (SGLI)	H5T_C_S1	
22	Global_attributes														Algorithm_version	1.00	H5T_C_S1	
23	Global_attributes														Parameter_version	001.00	H5T_C_S1	
24	Global_attributes														Tile_number	0621	H5T_C_S1	
25	Global_attributes														Image_start_time	20180805 08:20:45.600	H5T_C_S1	
26	Global_attributes														Image_end_time	20180812 08:43:15.600	H5T_C_S1	
27	Image_data														Grid_interval	0.00208333	H5T_IEEE_F32LE	
28	Image_data														Grid_interval_unit	deg	H5T_C_S1	
29	Image_data														Image_projection	EQA (sinusoidal equal area) projection from 0-deg longitude	H5T_C_S1	
30	Image_data														Number_of_lines	4800	H5T_STD_I16LE	
31	Image_data														Number_of_pixels	4800	H5T_STD_I16LE	
32	Image_data														Lower_left_latitude	20.0	H5T_IEEE_F32LE	
33	Image_data														Lower_left_longitude	31.9253	H5T_IEEE_F32LE	
34	Image_data														Lower_right_latitude	20.0	H5T_IEEE_F32LE	
35	Image_data														Lower_right_longitude	42.5671	H5T_IEEE_F32LE	
36	Image_data														Upper_left_latitude	30.0	H5T_IEEE_F32LE	
37	Image_data														Upper_left_longitude	34.641	H5T_IEEE_F32LE	
38	Image_data														Upper_right_latitude	30.0	H5T_IEEE_F32LE	
39	Image_data														Upper_right_longitude	46.188	H5T_IEEE_F32LE	
40	Image_data	LST_AVE		H5T_STD_U16LE	4800	4800			gzip	4	4800	4800			Error_DN	65535	H5T_STD_U16LE	
41	Image_data	LST_AVE		H5T_STD_U16LE	4800	4800			gzip	4	4800	4800			Data_description	Average of LST parameter (temporal statistics)	H5T_C_S1	
42	Image_data	LST_AVE		H5T_STD_U16LE	4800	4800			gzip	4	4800	4800			Maximum_valid_DN	65534	H5T_STD_U16LE	
43	Image_data	LST_AVE		H5T_STD_U16LE	4800	4800			gzip	4	4800	4800			Minimum_valid_DN	0	H5T_STD_U16LE	
44	Image_data	LST_AVE		H5T_STD_U16LE	4800	4800			gzip	4	4800	4800			Offset	0.0	H5T_IEEE_F32LE	
45	Image_data	LST_AVE		H5T_STD_U16LE	4800	4800			gzip	4	4800	4800			Slope	0.02	H5T_IEEE_F32LE	
46	Image_data	LST_AVE		H5T_STD_U16LE	4800	4800			gzip	4	4800	4800			Unit	Kelvin	H5T_C_S1	
47	Image_data	LST_Date		H5T_STD_U8LE	4800	4800			gzip	4	4800	4800			Data_description	Dates of SGLI observation during 8-day (or 1-month) averaging period. e.g., if Bit3 & Bit5=1 (101000) then data of 4th (or 17-20th) and 6th (or 25-28th) days are used in the statistics.	H5T_C_S1	
48	Image_data	LST_Date		H5T_STD_U8LE	4800	4800			gzip	4	4800	4800			Error_DN	255	H5T_STD_U8LE	
49	Image_data	LST_Date		H5T_STD_U8LE	4800	4800			gzip	4	4800	4800			Maximum_valid_DN	254	H5T_STD_U16LE	
50	Image_data	LST_Date		H5T_STD_U8LE	4800	4800			gzip	4	4800	4800			Minimum_valid_DN	0	H5T_STD_U16LE	
51	Image_data	LST_Date		H5T_STD_U8LE	4800	4800			gzip	4	4800	4800			Offset	0.0	H5T_IEEE_F32LE	
52	Image_data	LST_Date		H5T_STD_U8LE	4800	4800			gzip	4	4800	4800			Slope	1.0	H5T_IEEE_F32LE	
53	Image_data	LST_Date		H5T_STD_U8LE	4800	4800			gzip	4	4800	4800			Unit	day in a 8-day or period in a month, see Data_description	H5T_C_S1	
54	Image_data	LST_MAX		H5T_STD_U16LE	4800	4800			gzip	4	4800	4800			Data_description	Maximum of LST parameter (temporal statistics)	H5T_C_S1	
55	Image_data	LST_MAX		H5T_STD_U16LE	4800	4800			gzip	4	4800	4800			Error_DN	65535	H5T_STD_U16LE	
56	Image_data	LST_MAX		H5T_STD_U16LE	4800	4800			gzip	4	4800	4800			Maximum_valid_DN	65534	H5T_STD_U16LE	
57	Image_data	LST_MAX		H5T_STD_U16LE	4800	4800			gzip	4	4800	4800			Minimum_valid_DN	0	H5T_STD_U16LE	
58	Image_data	LST_MAX		H5T_STD_U16LE	4800	4800			gzip	4	4800	4800			Offset	0.0	H5T_IEEE_F32LE	
59	Image_data	LST_MAX		H5T_STD_U16LE	4800	4800			gzip	4	4800	4800			Slope	0.02	H5T_IEEE_F32LE	
60	Image_data	LST_MAX		H5T_STD_U16LE	4800	4800			gzip	4	4800	4800			Unit	Kelvin	H5T_C_S1	
61	Image_data	LST_MIN		H5T_STD_U16LE	4800	4800			gzip	4	4800	4800			Data_description	Minimum of LST parameter (temporal statistics)	H5T_C_S1	
62	Image_data	LST_MIN		H5T_STD_U16LE	4800	4800			gzip	4	4800	4800			Error_DN	65535	H5T_STD_U16LE	
63	Image_data	LST_MIN		H5T_STD_U16LE	4800	4800			gzip	4	4800	4800			Maximum_valid_DN	65534	H5T_STD_U16LE	
64	Image_data	LST_MIN		H5T_STD_U16LE	4800	4800			gzip	4	4800	4800			Minimum_valid_DN	0	H5T_STD_U16LE	
65	Image_data	LST_MIN		H5T_STD_U16LE	4800	4800			gzip	4	4800	4800			Offset	0.0	H5T_IEEE_F32LE	
66	Image_data	LST_MIN		H5T_STD_U16LE	4800	4800			gzip	4	4800	4800			Slope	0.02	H5T_IEEE_F32LE	
67	Image_data	LST_MIN		H5T_STD_U16LE	4800	4800			gzip	4	4800	4800			Unit	Kelvin	H5T_C_S1	
68	Image_data	LST_Ninput		H5T_STD_U16LE	4800	4800			gzip	4	4800	4800			Data_description	The number of input data	H5T_C_S1	
69	Image_data	LST_Ninput		H5T_STD_U16LE	4800	4800			gzip	4	4800	4800			Error_DN	65535	H5T_STD_U16LE	
70	Image_data	LST_Ninput		H5T_STD_U16LE	4800	4800			gzip	4	4800	4800			Maximum_valid_DN	65534	H5T_STD_U16LE	
71	Image_data	LST_Ninput		H5T_STD_U16LE	4800	4800			gzip	4	4800	4800			Minimum_valid_DN	0	H5T_STD_U16LE	
72	Image_data	LST_Ninput		H5T_STD_U16LE	4800	4800			gzip	4	4800	4800			Offset	0.0	H5T_IEEE_F32LE	
73	Image_data	LST_Ninput		H5T_STD_U16LE	4800	4800			gzip	4	4800	4800			Slope	1.0	H5T_IEEE_F32LE	
74	Image_data	LST_Ninput		H5T_STD_U16LE	4800	4800			gzip	4	4800	4800			Unit	NA	H5T_C_S1	
75	Image_data	LST_Nused		H5T_STD_U16LE	4800	4800			gzip	4	4800	4800			Data_description	The number of data used in the statistics	H5T_C_S1	
76	Image_data	LST_Nused		H5T_STD_U16LE	4800	4800			gzip	4	4800	4800			Error_DN	65535	H5T_STD_U16LE	
77	Image_data	LST_Nused		H5T_STD_U16LE	4800	4800			gzip	4	4800	4800			Maximum_valid_DN	65534	H5T_STD_U16LE	
78	Image_data	LST_Nused		H5T_STD_U16LE	4800	4800			gzip	4	4800	4800			Minimum_valid_DN	0	H5T_STD_U16LE	
79	Image_data	LST_Nused		H5T_STD_U16LE	4800	4800			gzip	4	4800	4800			Offset	0.0	H5T_IEEE_F32LE	
80	Image_data	LST_Nused		H5T_STD_U16LE	4800	4800			gzip	4	4800	4800			Slope	1.0	H5T_IEEE_F32LE	
81	Image_data	LST_Nused		H5T_STD_U16LE	4800	4800			gzip	4	4800	4800			Unit	NA	H5T_C_S1	
82	Image_data	LST_QA_flag		H5T_STD_U8LE	4800	4800			gzip	4	4800	4800			Error_DN	255	H5T_STD_U16LE	
83	Image_data	LST_QA_flag		H5T_STD_U8LE	4800	4800			gzip	4	4800	4800			Data_description	QA flag (Bit0-1: 00:water, 01:0<land<50%, 10:50<land<100%, 11:land)	H5T_C_S1	
84	Image_data	LST_QA_flag		H5T_STD_U8LE	4800	4800			gzip	4	4800	4800			Maximum_valid_DN	253	H5T_STD_U16LE	
85	Image_data	LST_QA_flag		H5T_STD_U8LE	4800	4800			gzip	4	4800	4800			Minimum_valid_DN	0	H5T_STD_U16LE	
86	Image_data	LST_QA_flag		H5T_STD_U8LE	4800	4800			gzip	4	4800	4800			Offset	0.0	H5T_IEEE_F32LE	
87	Image_data	LST_QA_flag		H5T_STD_U8LE	4800	4800			gzip	4	4800	4800			Slope	1.0	H5T_IEEE_F32LE	
88	Image_data	LST_QA_flag		H5T_STD_U8LE	4800	4800			gzip	4	4800	4800			Unit	NA	H5T_C_S1	
89	Image_data	LST_RMS		H5T_STD_U16LE	4800	4800			gzip	4	4800	4800			Data_description	Root Mean Square of LST parameter (temporal statistics)	H5T_C_S1	
90	Image_data	LST_RMS		H5T_STD_U16LE	4800	4800			gzip	4	4800	4800			Error_DN	65535	H5T_STD_U16LE	
91	Image_data	LST_RMS		H5T_STD_U16LE	4800	4800			gzip	4	4800	4800			Maximum_valid_DN	65534	H5T_STD_U16LE	
92	Image_data	LST_RMS		H5T_STD_U16LE	4800	4800			gzip	4	4800	4800			Minimum_valid_DN	0	H5T_STD_U16LE	
93	Image_data	LST_RMS		H5T_STD_U16LE	4800	4800			gzip	4	4800	4800			Offset	0.0	H5T_IEEE_F32LE	
94	Image_data	LST_RMS		H5T_STD_U16LE	4800	4800			gzip	4	4800	4800			Slope	0.02	H5T_IEEE_F32LE	
95	Image_data	LST_RMS		H5T_STD_U16LE	4800	4800			gzip	4	4800	4800			Unit	Kelvin	H5T_C_S1	
96	Processing_attributes														Contact_point	JAXA/Earth Observation Research Center (EORC)	H5T_C_S1	
97	Processing_attributes														Processing_UT	20180813 09:29:06	H5T_C_S1	
98	Processing_attributes														Processing_organization	JAXA/GCOM-C science project	H5T_C_S1	
99	Processing_attributes														Processing_result	Good	H5T_C_S1	
100	Processing_attributes														Input_files		H5T_C_S1	
101	Processing_attributes														Input File Name 001	GC1SG1_20180805D01D_T0621_L2SG_LST_Q_0100.h5	H5T_C_S1	
102	Processing_attributes														Input File Name 002	GC1SG1_20180806D01D_T0621_L2SG_LST_Q_0100.h5	H5T_C_S1	
103	Processing_attributes														Input File Name 003	GC1SG1_20180807D01D_T0621_L2SG_LST_Q_0100.h5	H5T_C_S1	
104	Processing_attributes														Input File Name 004	GC1SG1_20180808D01D_T0621_L2SG_LST_Q_0100.h5	H5T_C_S1	
105	Processing_attributes														Input File Name 005	GC1SG1_20180809D01D_T0621_L2SG_LST_Q_0100.h5	H5T_C_S1	
106	Processing_attributes														Input File Name 006	GC1SG1_20180810D01D_T0621_L2SG_LST_Q_0100.h5	H5T_C_S1	
107	Processing_attributes														Input File Name 007	GC1SG1_20180811D01D_T0621_L2SG_LST_Q_0100.h5	H5T_C_S1	
108	Processing_attributes														Input File Name 008	GC1SG1_20180812D01D_T0621_L2SG_LST_Q_0100.h5	H5T_C_S1	

No.	Group	Dataset	Dataset Description	Type	1Dim	2Dim	3Dim	4Dim	Compress	Compress Lv.	Chunk1Dim	Chunk2Dim	Chunk3Dim	Chunk4Dim	Attribute	Attribute Value	Attribute type	Attribute Note
1	Geometry_data														Grid_interval	0.00208333	H5T_IEEE_F32LE	
2	Geometry_data														Grid_interval_unit	deg	H5T_C_S1	
3	Geometry_data														Image_projection	EQA (sinusoidal equal area) projection from 0-deg longitude	H5T_C_S1	
4	Geometry_data														Number_of_lines	4800	H5T_STD_I16LE	
5	Geometry_data														Number_of_pixels	4800	H5T_STD_I16LE	
6	Geometry_data														Lower_left_latitude	20.0	H5T_IEEE_F32LE	
7	Geometry_data														Lower_left_longitude	31.9253	H5T_IEEE_F32LE	
8	Geometry_data														Lower_right_latitude	20.0	H5T_IEEE_F32LE	
9	Geometry_data														Lower_right_longitude	42.5671	H5T_IEEE_F32LE	
10	Geometry_data														Upper_left_latitude	30.0	H5T_IEEE_F32LE	
11	Geometry_data														Upper_left_longitude	34.641	H5T_IEEE_F32LE	
12	Geometry_data														Upper_right_latitude	30.0	H5T_IEEE_F32LE	
13	Geometry_data														Upper_right_longitude	46.188	H5T_IEEE_F32LE	
14	Geometry_data	Obs_date		H5T_STD_I16LE	4800	4800			gzip	4	4800	4800			Error_DN	-32768	H5T_STD_I16LE	
15	Geometry_data	Obs_date		H5T_STD_I16LE	4800	4800			gzip	4	4800	4800			Data_description	Observation date for 250m resolution data (Julian day)	H5T_C_S1	
16	Geometry_data	Obs_date		H5T_STD_I16LE	4800	4800			gzip	4	4800	4800			Maximum_valid_DN	32767	H5T_STD_I16LE	
17	Geometry_data	Obs_date		H5T_STD_I16LE	4800	4800			gzip	4	4800	4800			Minimum_valid_DN	-32767	H5T_STD_I16LE	
18	Geometry_data	Obs_date		H5T_STD_I16LE	4800	4800			gzip	4	4800	4800			Offset	0.0	H5T_IEEE_F32LE	
19	Geometry_data	Obs_date		H5T_STD_I16LE	4800	4800			gzip	4	4800	4800			Slope	1.0	H5T_IEEE_F32LE	
20	Geometry_data	Obs_date		H5T_STD_I16LE	4800	4800			gzip	4	4800	4800			Resampling_interval	1	H5T_STD_I16LE	
21	Geometry_data	Obs_date		H5T_STD_I16LE	4800	4800			gzip	4	4800	4800			Resampling_interval_unit	NA	H5T_C_S1	
22	Geometry_data	Obs_date		H5T_STD_I16LE	4800	4800			gzip	4	4800	4800			Unit	day	H5T_C_S1	
23	Geometry_data	Obs_date_1km		H5T_STD_I16LE	1200	1200			gzip	4	1200	1200			Data_description	Observation date for 1km resolution data (Julian day)	H5T_C_S1	
24	Geometry_data	Obs_date_1km		H5T_STD_I16LE	1200	1200			gzip	4	1200	1200			Error_DN	-32768	H5T_STD_I16LE	
25	Geometry_data	Obs_date_1km		H5T_STD_I16LE	1200	1200			gzip	4	1200	1200			Maximum_valid_DN	32767	H5T_STD_I16LE	
26	Geometry_data	Obs_date_1km		H5T_STD_I16LE	1200	1200			gzip	4	1200	1200			Minimum_valid_DN	-32767	H5T_STD_I16LE	
27	Geometry_data	Obs_date_1km		H5T_STD_I16LE	1200	1200			gzip	4	1200	1200			Offset	0.0	H5T_IEEE_F32LE	
28	Geometry_data	Obs_date_1km		H5T_STD_I16LE	1200	1200			gzip	4	1200	1200			Slope	1.0	H5T_IEEE_F32LE	
29	Geometry_data	Obs_date_1km		H5T_STD_I16LE	1200	1200			gzip	4	1200	1200			Resampling_interval	1	H5T_STD_I16LE	
30	Geometry_data	Obs_date_1km		H5T_STD_I16LE	1200	1200			gzip	4	1200	1200			Resampling_interval_unit	NA	H5T_C_S1	
31	Geometry_data	Obs_date_1km		H5T_STD_I16LE	1200	1200			gzip	4	1200	1200			Unit	day	H5T_C_S1	
32	Geometry_data	Sensor_azimuth		H5T_STD_I16LE	4800	4800			gzip	4	4800	4800			Data_description	Sensor_azimuth angle (Clockwise from the North)	H5T_C_S1	
33	Geometry_data	Sensor_azimuth		H5T_STD_I16LE	4800	4800			gzip	4	4800	4800			Error_DN	-32768	H5T_STD_I16LE	
34	Geometry_data	Sensor_azimuth		H5T_STD_I16LE	4800	4800			gzip	4	4800	4800			Maximum_valid_DN	32767	H5T_STD_I16LE	
35	Geometry_data	Sensor_azimuth		H5T_STD_I16LE	4800	4800			gzip	4	4800	4800			Minimum_valid_DN	-32767	H5T_STD_I16LE	
36	Geometry_data	Sensor_azimuth		H5T_STD_I16LE	4800	4800			gzip	4	4800	4800			Offset	0.0	H5T_IEEE_F32LE	
37	Geometry_data	Sensor_azimuth		H5T_STD_I16LE	4800	4800			gzip	4	4800	4800			Slope	0.01	H5T_IEEE_F32LE	
38	Geometry_data	Sensor_azimuth		H5T_STD_I16LE	4800	4800			gzip	4	4800	4800			Resampling_interval	1	H5T_STD_I16LE	
39	Geometry_data	Sensor_azimuth		H5T_STD_I16LE	4800	4800			gzip	4	4800	4800			Resampling_interval_unit	NA	H5T_C_S1	
40	Geometry_data	Sensor_azimuth		H5T_STD_I16LE	4800	4800			gzip	4	4800	4800			Unit	degree	H5T_C_S1	
41	Geometry_data	Sensor_azimuth_IR		H5T_STD_I16LE	4800	4800			gzip	4	4800	4800			Error_DN	-32768	H5T_STD_I16LE	
42	Geometry_data	Sensor_azimuth_IR		H5T_STD_I16LE	4800	4800			gzip	4	4800	4800			Data_description	Sensor_azimuth angle of IR (Clockwise from the North)	H5T_C_S1	
43	Geometry_data	Sensor_azimuth_IR		H5T_STD_I16LE	4800	4800			gzip	4	4800	4800			Maximum_valid_DN	32767	H5T_STD_I16LE	
44	Geometry_data	Sensor_azimuth_IR		H5T_STD_I16LE	4800	4800			gzip	4	4800	4800			Minimum_valid_DN	-32767	H5T_STD_I16LE	
45	Geometry_data	Sensor_azimuth_IR		H5T_STD_I16LE	4800	4800			gzip	4	4800	4800			Offset	0.0	H5T_IEEE_F32LE	
46	Geometry_data	Sensor_azimuth_IR		H5T_STD_I16LE	4800	4800			gzip	4	4800	4800			Slope	0.01	H5T_IEEE_F32LE	
47	Geometry_data	Sensor_azimuth_IR		H5T_STD_I16LE	4800	4800			gzip	4	4800	4800			Resampling_interval	1	H5T_STD_I16LE	
48	Geometry_data	Sensor_azimuth_IR		H5T_STD_I16LE	4800	4800			gzip	4	4800	4800			Resampling_interval_unit	NA	H5T_C_S1	
49	Geometry_data	Sensor_azimuth_IR		H5T_STD_I16LE	4800	4800			gzip	4	4800	4800			Unit	degree	H5T_C_S1	
50	Geometry_data	Sensor_azimuth_PL		H5T_STD_I16LE	1200	1200			gzip	4	1200	1200			Error_DN	-32768	H5T_STD_I16LE	
51	Geometry_data	Sensor_azimuth_PL		H5T_STD_I16LE	1200	1200			gzip	4	1200	1200			Data_description	Sensor azimuth angle of polarization telescope	H5T_C_S1	
52	Geometry_data	Sensor_azimuth_PL		H5T_STD_I16LE	1200	1200			gzip	4	1200	1200			Maximum_valid_DN	32767	H5T_STD_I16LE	
53	Geometry_data	Sensor_azimuth_PL		H5T_STD_I16LE	1200	1200			gzip	4	1200	1200			Minimum_valid_DN	-32767	H5T_STD_I16LE	
54	Geometry_data	Sensor_azimuth_PL		H5T_STD_I16LE	1200	1200			gzip	4	1200	1200			Offset	0.0	H5T_IEEE_F32LE	
55	Geometry_data	Sensor_azimuth_PL		H5T_STD_I16LE	1200	1200			gzip	4	1200	1200			Slope	0.01	H5T_IEEE_F32LE	
56	Geometry_data	Sensor_azimuth_PL		H5T_STD_I16LE	1200	1200			gzip	4	1200	1200			Resampling_interval	1	H5T_STD_I16LE	
57	Geometry_data	Sensor_azimuth_PL		H5T_STD_I16LE	1200	1200			gzip	4	1200	1200			Resampling_interval_unit	NA	H5T_C_S1	
58	Geometry_data	Sensor_azimuth_PL		H5T_STD_I16LE	1200	1200			gzip	4	1200	1200			Unit	degree	H5T_C_S1	
59	Geometry_data	Sensor_zenith		H5T_STD_I16LE	4800	4800			gzip	4	4800	4800			Data_description	Sensor zenith angle (from the earth surface)	H5T_C_S1	
60	Geometry_data	Sensor_zenith		H5T_STD_I16LE	4800	4800			gzip	4	4800	4800			Error_DN	-32768	H5T_STD_I16LE	
61	Geometry_data	Sensor_zenith		H5T_STD_I16LE	4800	4800			gzip	4	4800	4800			Maximum_valid_DN	32767	H5T_STD_I16LE	
62	Geometry_data	Sensor_zenith		H5T_STD_I16LE	4800	4800			gzip	4	4800	4800			Minimum_valid_DN	-32767	H5T_STD_I16LE	
63	Geometry_data	Sensor_zenith		H5T_STD_I16LE	4800	4800			gzip	4	4800	4800			Offset	0.0	H5T_IEEE_F32LE	
64	Geometry_data	Sensor_zenith		H5T_STD_I16LE	4800	4800			gzip	4	4800	4800			Slope	0.01	H5T_IEEE_F32LE	
65	Geometry_data	Sensor_zenith		H5T_STD_I16LE	4800	4800			gzip	4	4800	4800			Resampling_interval	1	H5T_STD_I16LE	
66	Geometry_data	Sensor_zenith		H5T_STD_I16LE	4800	4800			gzip	4	4800	4800			Resampling_interval_unit	NA	H5T_C_S1	
67	Geometry_data	Sensor_zenith		H5T_STD_I16LE	4800	4800			gzip	4	4800	4800			Unit	degree	H5T_C_S1	
68	Geometry_data	Sensor_zenith_IR		H5T_STD_I16LE	4800	4800			gzip	4	4800	4800			Data_description	Sensor_zenith angle of IR (from the earth surface)	H5T_C_S1	
69	Geometry_data	Sensor_zenith_IR		H5T_STD_I16LE	4800	4800			gzip	4	4800	4800			Error_DN	-32768	H5T_STD_I16LE	
70	Geometry_data	Sensor_zenith_IR		H5T_STD_I16LE	4800	4800			gzip	4	4800	4800			Maximum_valid_DN	32767	H5T_STD_I16LE	
71	Geometry_data	Sensor_zenith_IR		H5T_STD_I16LE	4800	4800			gzip	4	4800	4800			Minimum_valid_DN	-32767	H5T_STD_I16LE	
72	Geometry_data	Sensor_zenith_IR		H5T_STD_I16LE	4800	4800			gzip	4	4800	4800			Offset	0.0	H5T_IEEE_F32LE	
73	Geometry_data	Sensor_zenith_IR		H5T_STD_I16LE	4800	4800			gzip	4	4800	4800			Slope	0.01	H5T_IEEE_F32LE	
74	Geometry_data	Sensor_zenith_IR		H5T_STD_I16LE	4800	4800			gzip	4	4800	4800			Resampling_interval	1	H5T_STD_I16LE	
75	Geometry_data	Sensor_zenith_IR		H5T_STD_I16LE	4800	4800			gzip	4	4800	4800			Resampling_interval_unit	NA	H5T_C_S1	
76	Geometry_data	Sensor_zenith_IR		H5T_STD_I16LE	4800	4800			gzip	4	4800	4800			Unit	degree	H5T_C_S1	
77	Geometry_data	Sensor_zenith_PL		H5T_STD_I16LE	1200	1200			gzip	4	1200	1200			Error_DN	-32768	H5T_STD_I16LE	
78	Geometry_data	Sensor_zenith_PL		H5T_STD_I16LE	1200	1200			gzip	4	1200	1200			Maximum_valid_DN	32767	H5T_STD_I16LE	
79	Geometry_data	Sensor_zenith_PL		H5T_STD_I16LE	1200	1200			gzip	4	1200	1200			Minimum_valid_DN	-32767	H5T_STD_I16LE	
80	Geometry_data	Sensor_zenith_PL		H5T_STD_I16LE	1200	1200			gzip	4	1200	1200			Offset	0.0	H5T_IEEE_F32LE	
81	Geometry_data	Sensor_zenith_PL		H5T_STD_I16LE	1200	1200			gzip	4	1200	1200			Slope	0.01	H5T_IEEE_F32LE	
82	Geometry_data	Sensor_zenith_PL		H5T_STD_I16LE	1200	1200			gzip	4	1200	1200			Resampling_interval	1	H5T_STD_I16LE	
83	Geometry_data	Sensor_zenith_PL		H5T_STD_I16LE	1200	1200			gzip	4	1200	1200			Resampling_interval_unit	NA	H5T_C_S1	
84	Geometry_data	Sensor_zenith_PL		H5T_STD_I16LE	1200	1200			gzip	4	1200	1200			Data_description	Sensor zenith angle of polarization telescope	H5T_C_S1	
85	Geometry_data	Sensor_zenith_PL		H5T_STD_I16LE	1200	1200			gzip	4	1200	1200			Unit	degree	H5T_C_S1	
86	Geometry_data	Solar_azimuth		H5T_STD_I16LE	4800	4800			gzip	4	4800	4800			Data_description	Solar azimuth angle (Clockwise from the North)	H5T_C_S1	
87	Geometry_data	Solar_azimuth		H5T_STD_I16LE	4800	4800			gzip	4	4800	4800			Error_DN	-32768	H5T_STD_I16LE	
88	Geometry_data	Solar_azimuth		H5T_STD_I16LE	4800	4800			gzip	4	4800	4800			Maximum_valid_DN	32767	H5T_STD_I16LE	
89	Geometry_data	Solar_azimuth		H5T_STD_I16LE	4800	4800			gzip	4	4800	4800			Minimum_valid_DN	-32767	H5T_STD_I16LE	
90	Geometry_data	Solar_azimuth		H5T_STD_I16LE	4800	4800			gzip	4	4800	4800			Offset	0.0	H5T_IEEE_F32LE	
91	Geometry_data	Solar_azimuth		H5T_STD_I16LE	4800	4800			gzip	4	4800	4800			Slope	0.01	H5T_IEEE_F32LE	
92	Geometry_data	Solar_azimuth		H5T_STD_I16LE	4800	4800			gzip	4	4800	4800			Resampling_interval	1	H5T_STD_I16LE	
93	Geometry_data	Solar_azimuth		H5T_STD_I16LE	4800	4800			gzip	4	4800	4800			Resampling_interval_unit	NA	H5T_C_S1	
94	Geometry_data	Solar_azimuth		H5T_STD_I16LE	4800	4800			gzip	4	4800	4800			Unit	degree	H5T_C_S1	
95	Geometry_data	Solar_azimuth_PL		H5T_STD_I16LE	1200	1200			gzip	4	1200	1200			Data_description	Solar azimuth angle of polarization telescope	H5T_C_S1	
96	Geometry_data	Solar_azimuth_PL		H5T_STD_I16LE	1200	1200			gzip	4	1200	1200			Error_DN	-32768	H5T_STD_I16LE	
97	Geometry_data	Solar_azimuth_PL		H5T_STD_I16LE	1200	1200			gzip	4	1200	1200			Maximum_valid_DN	32767	H5T_STD_I16LE	
98	Geometry_data	Solar_azimuth_PL		H5T_STD_I16LE	1200	1200			gzip	4	1200	1200			Minimum_valid_DN	-32767	H5T_STD_I16LE	
99	Geometry_data	Solar_azimuth_PL		H5T_STD_I16LE	1200	1200			gzip	4	1200	1200			Offset	0.0	H5T_IEEE_F32LE	
100	Geometry_data	Solar_azimuth_PL		H5T_STD_I16LE	1200	1200			gzip	4	1200	1200			Slope	0.01	H5T_IEEE_F32LE	
101	Geometry_data	Solar_azimuth_PL		H5T_STD_I16LE	1200	1200			gzip	4	1200	1200			Resampling_interval	1	H5T_STD_I16LE	
102	Geometry_data	Solar_azimuth_PL		H5T_STD_I16LE	1200	1200			gzip	4	1200	1200			Resampling_interval_unit	NA	H5T_C_S1	
103	Geometry_data	Solar_azimuth_PL		H5T_STD_I16LE	1200	1200			gzip	4	1200	1200			Unit	degree	H5T_C_S1	
104	Geometry_data	Solar_zenith		H5T_STD_I16LE	4800	4800			gzip	4	4800	4800			Data_description	Solar zenith angle (from the earth surface)	H5T_C_S1	
105	Geometry_data	Solar_zenith		H5T_STD_I16LE	4800	4800			gzip	4	4800	4800			Error_DN	-32768	H5T_STD_I16LE	
106	Geometry_data	Solar_zenith		H5T_STD_I16LE	4800	4800			gzip	4	4800	4800			Maximum_valid_DN	32767	H5T_STD_I16LE	
107	Geometry_data	Solar_zenith		H5T_STD_I16LE	4800	4800			gzip	4	4800	4800			Minimum_valid_DN	-32767	H5T_STD_I16LE	
108	Geometry_data	Solar_zenith		H5T_STD_I16LE	4800	4800			gzip	4	4800	4800			Offset	0.0	H5T_IEEE_F32LE	
109	Geometry_data	Solar_zenith		H5T_STD_I16LE	4800	4800			gzip	4	4800	4800			Slope	0.01	H5T_IEEE_F32LE	
110	Geometry_data	Solar_zenith		H5T_STD_I16LE	4800	4800			gzip	4	4800	4800			Resampling_interval	1	H5T_STD_I16LE	
111	Geometry_data	Solar_zenith		H5T_STD_I16LE	4800	4800			gzip	4	4800	4800			Resampling_interval_unit	NA	H5T_C_S1	
112	Geometry_data	Solar_zenith		H5T_STD_I16LE	4800	4800			gzip	4	4800	4800			Unit	degree	H5T_C_S1	
113	Geometry_data	Solar_zenith_PL		H5T_STD_I16LE	1200	1200			gzip	4	1200	1200			Data_description	Solar zenith angle of polarization telescope	H5T_C_S1	
114	Geometry_data	Solar_zenith_PL		H5T_STD_I16LE	1200	1200			gzip	4	1200	1200			Error_DN	-32768	H5T_STD_I16LE	
115	Geometry_data	Solar_zenith_PL		H5T_STD_I16LE	1200	1200			gzip	4	1200	1200			Maximum_valid_DN	32767	H5T_STD_I16LE	
116	Geometry_data	Solar_zenith_PL		H5T_STD_I16LE	1200	1200			gzip	4	1200	1200			Minimum_valid_DN	-32767	H5T_STD_I16LE	
117	Geometry_data	Solar_zenith_PL		H5T_STD_I16LE	1200	1200			gzip	4	1200	1200			Offset	0.0	H5T_IEEE_F32LE	
118	Geometry_data	Solar_zenith_PL		H5T_STD_I16LE	1200	1200			gzip	4	1200	1200			Slope	0.01	H5T_IEEE_F32LE	
119	Geometry_data	Solar_zenith_PL		H5T_STD_I16LE	1200	1200			gzip	4	1200	1200			Resampling_interval	1	H5T_STD_I16LE	
120	Geometry_data	Solar_zenith_PL		H5T_STD_I16LE	1200	1200			gzip	4	1200	1200			Resampling_interval_unit	NA	H5T_C_S1	
121	Geometry_data	Solar_zenith_PL		H5T_STD_I16LE	1200	1200			gzip	4	1200	1200			Unit	degree	H5T_C_S1	
122	Global_attributes														Algorithm_developer	Japan Aerospace Exploration Agency (JAXA)	H5T_C_S1	
123	Global_attributes														Dataset_description	L2-Tile 250m resolution Mosaic data	H5T_C_S1	
124	Global_attributes														Product_file_name	GC1SG1_20180805D08D_T0621_L2SG_LTOAQ_0100.h5	H5T_C_S1	

No.	Group	Dataset	Dataset Description	Type	1Dim	2Dim	3Dim	4Dim	Compress	Compress Lv.	Chunk1Dim	Chunk2Dim	Chunk3Dim	Chunk4Dim	Attribute	Attribute Value	Attribute type	Attribute Note
125	Global_attributes														Product_level	Level-2	HST_C_S1	
126	Global_attributes														Product_name	Level-2 Mosaic of top of atmosphere radiance (reflectance)	HST_C_S1	
127	Global_attributes														Product_version	0100	HST_C_S1	
128	Global_attributes														Satellite	Global Change Observation Mission - Climate (GCOM-C)	HST_C_S1	
129	Global_attributes														Sensor	Second-generation Global Imager (SGLI)	HST_C_S1	
130	Global_attributes														Algorithm_version	1.00	HST_C_S1	
131	Global_attributes														Parameter_version	001.00	HST_C_S1	
132	Global_attributes														Tile_number	0621	HST_C_S1	
133	Global_attributes														Image_start_time	20180805 08:20:45.600	HST_C_S1	
134	Global_attributes														Image_end_time	20180812 08:43:15.600	HST_C_S1	
135	Image_data														Grid_interval	0.00208333	HST_IEEE_F32LE	
136	Image_data														Grid_interval_unit	deg	HST_C_S1	
137	Image_data														Image_projection	EQA (sinusoidal equal area) projection from 0-deg longitude	HST_C_S1	
138	Image_data														Number_of_lines	4800	HST_STD_I16LE	
139	Image_data														Number_of_pixels	4800	HST_STD_I16LE	
140	Image_data														Lower_left_latitude	20.0	HST_IEEE_F32LE	
141	Image_data														Lower_left_longitude	31.9253	HST_IEEE_F32LE	
142	Image_data														Lower_right_latitude	20.0	HST_IEEE_F32LE	
143	Image_data														Lower_right_longitude	42.5671	HST_IEEE_F32LE	
144	Image_data														Upper_left_latitude	30.0	HST_IEEE_F32LE	
145	Image_data														Upper_left_longitude	34.641	HST_IEEE_F32LE	
146	Image_data														Upper_right_latitude	30.0	HST_IEEE_F32LE	
147	Image_data														Upper_right_longitude	46.188	HST_IEEE_F32LE	
148	Image_data	Lt_PI01		HST_STD_U16LE	1200	1200			gzip	4	1200	1200			Data_description	TOA radiance of P01 I component: L_I[W/m^2/sr/um]=DN*Slope+Offset; TOA reflectance of P01 I component: r_I[L_I*pi/(F0/d^2)]=DN*Slope_reflectance+Offset_reflectance	HST_C_S1	
149	Image_data	Lt_PI01		HST_STD_U16LE	1200	1200			gzip	4	1200	1200			Band_weighted_TOA_solar_irradiance	1464.14	HST_IEEE_F32LE	
150	Image_data	Lt_PI01		HST_STD_U16LE	1200	1200			gzip	4	1200	1200			Band_weighted_TOA_solar_irradiance_unit	W/m^2/um	HST_C_S1	
151	Image_data	Lt_PI01		HST_STD_U16LE	1200	1200			gzip	4	1200	1200			Band_width	20.0	HST_IEEE_F32LE	
152	Image_data	Lt_PI01		HST_STD_U16LE	1200	1200			gzip	4	1200	1200			Band_width_unit	nm	HST_C_S1	
153	Image_data	Lt_PI01		HST_STD_U16LE	1200	1200			gzip	4	1200	1200			Center_wavelength	673.5	HST_IEEE_F32LE	
154	Image_data	Lt_PI01		HST_STD_U16LE	1200	1200			gzip	4	1200	1200			Center_wavelength_unit	nm	HST_C_S1	
155	Image_data	Lt_PI01		HST_STD_U16LE	1200	1200			gzip	4	1200	1200			Error_DN	65535	HST_STD_U16LE	
156	Image_data	Lt_PI01		HST_STD_U16LE	1200	1200			gzip	4	1200	1200			Maximum_valid_DN	65534	HST_STD_U16LE	
157	Image_data	Lt_PI01		HST_STD_U16LE	1200	1200			gzip	4	1200	1200			Minimum_valid_DN	0	HST_STD_U16LE	
158	Image_data	Lt_PI01		HST_STD_U16LE	1200	1200			gzip	4	1200	1200			Offset	-66.22	HST_IEEE_F32LE	
159	Image_data	Lt_PI01		HST_STD_U16LE	1200	1200			gzip	4	1200	1200			Offset_reflectance	-0.142088	HST_IEEE_F32LE	
160	Image_data	Lt_PI01		HST_STD_U16LE	1200	1200			gzip	4	1200	1200			Saturation_radiance	250.0	HST_IEEE_F32LE	
161	Image_data	Lt_PI01		HST_STD_U16LE	1200	1200			gzip	4	1200	1200			Saturation_radiance_unit	W/m^2/um/sr	HST_C_S1	
162	Image_data	Lt_PI01		HST_STD_U16LE	1200	1200			gzip	4	1200	1200			Slope	0.00661397	HST_IEEE_F32LE	
163	Image_data	Lt_PI01		HST_STD_U16LE	1200	1200			gzip	4	1200	1200			Slope_reflectance	1.41916e-05	HST_IEEE_F32LE	
164	Image_data	Lt_PI01		HST_STD_U16LE	1200	1200			gzip	4	1200	1200			Spatial_resolution	0.00208333	HST_IEEE_F32LE	
165	Image_data	Lt_PI01		HST_STD_U16LE	1200	1200			gzip	4	1200	1200			Spatial_resolution_unit	degree	HST_C_S1	
166	Image_data	Lt_PI01		HST_STD_U16LE	1200	1200			gzip	4	1200	1200			Unit	W/m^2/um/sr	HST_C_S1	
167	Image_data	Lt_PI02		HST_STD_U16LE	1200	1200			gzip	4	1200	1200			Data_description	TOA radiance of P02 I component: L_I[W/m^2/sr/um]=DN*Slope+Offset; TOA reflectance of P02 I component: r_I[L_I*pi/(F0/d^2)]=DN*Slope_reflectance+Offset_reflectance	HST_C_S1	
168	Image_data	Lt_PI02		HST_STD_U16LE	1200	1200			gzip	4	1200	1200			Band_weighted_TOA_solar_irradiance	931.716	HST_IEEE_F32LE	
169	Image_data	Lt_PI02		HST_STD_U16LE	1200	1200			gzip	4	1200	1200			Band_weighted_TOA_solar_irradiance_unit	W/m^2/um	HST_C_S1	
170	Image_data	Lt_PI02		HST_STD_U16LE	1200	1200			gzip	4	1200	1200			Band_width	20.0	HST_IEEE_F32LE	
171	Image_data	Lt_PI02		HST_STD_U16LE	1200	1200			gzip	4	1200	1200			Band_width_unit	nm	HST_C_S1	
172	Image_data	Lt_PI02		HST_STD_U16LE	1200	1200			gzip	4	1200	1200			Center_wavelength	868.5	HST_IEEE_F32LE	
173	Image_data	Lt_PI02		HST_STD_U16LE	1200	1200			gzip	4	1200	1200			Center_wavelength_unit	nm	HST_C_S1	
174	Image_data	Lt_PI02		HST_STD_U16LE	1200	1200			gzip	4	1200	1200			Error_DN	65535	HST_STD_U16LE	
175	Image_data	Lt_PI02		HST_STD_U16LE	1200	1200			gzip	4	1200	1200			Maximum_valid_DN	65534	HST_STD_U16LE	
176	Image_data	Lt_PI02		HST_STD_U16LE	1200	1200			gzip	4	1200	1200			Minimum_valid_DN	0	HST_STD_U16LE	
177	Image_data	Lt_PI02		HST_STD_U16LE	1200	1200			gzip	4	1200	1200			Offset	-89.4667	HST_IEEE_F32LE	
178	Image_data	Lt_PI02		HST_STD_U16LE	1200	1200			gzip	4	1200	1200			Offset_reflectance	-0.301667	HST_IEEE_F32LE	
179	Image_data	Lt_PI02		HST_STD_U16LE	1200	1200			gzip	4	1200	1200			Saturation_radiance	300.0	HST_IEEE_F32LE	
180	Image_data	Lt_PI02		HST_STD_U16LE	1200	1200			gzip	4	1200	1200			Saturation_radiance_unit	W/m^2/um/sr	HST_C_S1	
181	Image_data	Lt_PI02		HST_STD_U16LE	1200	1200			gzip	4	1200	1200			Slope	0.00893582	HST_IEEE_F32LE	
182	Image_data	Lt_PI02		HST_STD_U16LE	1200	1200			gzip	4	1200	1200			Slope_reflectance	3.01301e-05	HST_IEEE_F32LE	
183	Image_data	Lt_PI02		HST_STD_U16LE	1200	1200			gzip	4	1200	1200			Spatial_resolution	0.00208333	HST_IEEE_F32LE	
184	Image_data	Lt_PI02		HST_STD_U16LE	1200	1200			gzip	4	1200	1200			Spatial_resolution_unit	degree	HST_C_S1	
185	Image_data	Lt_PI02		HST_STD_U16LE	1200	1200			gzip	4	1200	1200			Unit	W/m^2/um/sr	HST_C_S1	
186	Image_data	Lt_PQ01		HST_STD_U16LE	1200	1200			gzip	4	1200	1200			Data_description	TOA radiance of P01 Q component: L_Q[W/m^2/sr/um]=DN*Slope+Offset; TOA reflectance of P01 Q component: r_Q[L_Q*pi/(F0/d^2)]=DN*Slope_reflectance+Offset_reflectance	HST_C_S1	
187	Image_data	Lt_PQ01		HST_STD_U16LE	1200	1200			gzip	4	1200	1200			Band_weighted_TOA_solar_irradiance	1464.14	HST_IEEE_F32LE	
188	Image_data	Lt_PQ01		HST_STD_U16LE	1200	1200			gzip	4	1200	1200			Band_weighted_TOA_solar_irradiance_unit	W/m^2/um	HST_C_S1	
189	Image_data	Lt_PQ01		HST_STD_U16LE	1200	1200			gzip	4	1200	1200			Band_width	20.0	HST_IEEE_F32LE	
190	Image_data	Lt_PQ01		HST_STD_U16LE	1200	1200			gzip	4	1200	1200			Band_width_unit	nm	HST_C_S1	
191	Image_data	Lt_PQ01		HST_STD_U16LE	1200	1200			gzip	4	1200	1200			Center_wavelength	673.5	HST_IEEE_F32LE	
192	Image_data	Lt_PQ01		HST_STD_U16LE	1200	1200			gzip	4	1200	1200			Center_wavelength_unit	nm	HST_C_S1	
193	Image_data	Lt_PQ01		HST_STD_U16LE	1200	1200			gzip	4	1200	1200			Error_DN	65535	HST_STD_U16LE	
194	Image_data	Lt_PQ01		HST_STD_U16LE	1200	1200			gzip	4	1200	1200			Maximum_valid_DN	65534	HST_STD_U16LE	
195	Image_data	Lt_PQ01		HST_STD_U16LE	1200	1200			gzip	4	1200	1200			Minimum_valid_DN	0	HST_STD_U16LE	
196	Image_data	Lt_PQ01		HST_STD_U16LE	1200	1200			gzip	4	1200	1200			Offset	-300.72	HST_IEEE_F32LE	
197	Image_data	Lt_PQ01		HST_STD_U16LE	1200	1200			gzip	4	1200	1200			Offset_reflectance	-0.645254	HST_IEEE_F32LE	
198	Image_data	Lt_PQ01		HST_STD_U16LE	1200	1200			gzip	4	1200	1200			Saturation_radiance	250.0	HST_IEEE_F32LE	
199	Image_data	Lt_PQ01		HST_STD_U16LE	1200	1200			gzip	4	1200	1200			Saturation_radiance_unit	W/m^2/um/sr	HST_C_S1	
200	Image_data	Lt_PQ01		HST_STD_U16LE	1200	1200			gzip	4	1200	1200			Slope	0.00917753	HST_IEEE_F32LE	
201	Image_data	Lt_PQ01		HST_STD_U16LE	1200	1200			gzip	4	1200	1200			Slope_reflectance	1.96922e-05	HST_IEEE_F32LE	
202	Image_data	Lt_PQ01		HST_STD_U16LE	1200	1200			gzip	4	1200	1200			Spatial_resolution	0.00208333	HST_IEEE_F32LE	
203	Image_data	Lt_PQ01		HST_STD_U16LE	1200	1200			gzip	4	1200	1200			Spatial_resolution_unit	degree	HST_C_S1	
204	Image_data	Lt_PQ01		HST_STD_U16LE	1200	1200			gzip	4	1200	1200			Unit	W/m^2/um/sr	HST_C_S1	
205	Image_data	Lt_PQ02		HST_STD_U16LE	1200	1200			gzip	4	1200	1200			Band_width_unit	nm	HST_C_S1	
206	Image_data	Lt_PQ02		HST_STD_U16LE	1200	1200			gzip	4	1200	1200			Data_description	TOA radiance of P02 Q component: L_Q[W/m^2/sr/um]=DN*Slope+Offset; TOA reflectance of P02 Q component: r_Q[L_Q*pi/(F0/d^2)]=DN*Slope_reflectance+Offset_reflectance	HST_C_S1	
207	Image_data	Lt_PQ02		HST_STD_U16LE	1200	1200			gzip	4	1200	1200			Band_weighted_TOA_solar_irradiance	931.716	HST_IEEE_F32LE	
208	Image_data	Lt_PQ02		HST_STD_U16LE	1200	1200			gzip	4	1200	1200			Band_weighted_TOA_solar_irradiance_unit	W/m^2/um	HST_C_S1	
209	Image_data	Lt_PQ02		HST_STD_U16LE	1200	1200			gzip	4	1200	1200			Band_width	20.0	HST_IEEE_F32LE	
210	Image_data	Lt_PQ02		HST_STD_U16LE	1200	1200			gzip	4	1200	1200			Center_wavelength	868.5	HST_IEEE_F32LE	
211	Image_data	Lt_PQ02		HST_STD_U16LE	1200	1200			gzip	4	1200	1200			Center_wavelength_unit	nm	HST_C_S1	
212	Image_data	Lt_PQ02		HST_STD_U16LE	1200	1200			gzip	4	1200	1200			Error_DN	65535	HST_STD_U16LE	
213	Image_data	Lt_PQ02		HST_STD_U16LE	1200	1200			gzip	4	1200	1200			Maximum_valid_DN	65534	HST_STD_U16LE	
214	Image_data	Lt_PQ02		HST_STD_U16LE	1200	1200			gzip	4	1200	1200			Minimum_valid_DN	0	HST_STD_U16LE	
215	Image_data	Lt_PQ02		HST_STD_U16LE	1200	1200			gzip	4	1200	1200			Offset	-404.96	HST_IEEE_F32LE	
216	Image_data	Lt_PQ02		HST_STD_U16LE	1200	1200			gzip	4	1200	1200			Offset_reflectance	-1.36546	HST_IEEE_F32LE	
217	Image_data	Lt_PQ02		HST_STD_U16LE	1200	1200			gzip	4	1200	1200			Saturation_radiance	300.0	HST_IEEE_F32LE	
218	Image_data	Lt_PQ02		HST_STD_U16LE	1200	1200			gzip	4	1200	1200			Saturation_radiance_unit	W/m^2/um/sr	HST_C_S1	
219	Image_data	Lt_PQ02		HST_STD_U16LE	1200	1200			gzip	4	1200	1200			Slope	0.0123588	HST_IEEE_F32LE	
220	Image_data	Lt_PQ02		HST_STD_U16LE	1200	1200			gzip	4	1200	1200			Slope_reflectance	4.16717e-05	HST_IEEE_F32LE	
221	Image_data	Lt_PQ02		HST_STD_U16LE	1200	1200			gzip	4	1200	1200			Spatial_resolution	0.00208333	HST_IEEE_F32LE	
222	Image_data	Lt_PQ02		HST_STD_U16LE	1200	1200			gzip	4	1200	1200			Spatial_resolution_unit	degree	HST_C_S1	
223	Image_data	Lt_PQ02		HST_STD_U16LE	1200	1200			gzip	4	1200	1200			Unit	W/m^2/um/sr	HST_C_S1	
224	Image_data	Lt_PU01		HST_STD_U16LE	1200	1200			gzip	4	1200	1200			Data_description	TOA radiance of P01 U component: L_U[W/m^2/sr/um]=DN*Slope+Offset; TOA reflectance of P01 U component: r_U[L_U*pi/(F0/d^2)]=DN*Slope_reflectance+Offset_reflectance	HST_C_S1	
225	Image_data	Lt_PU01		HST_STD_U16LE	1200	1200			gzip	4	1200	1200			Band_weighted_TOA_solar_irradiance	1464.14	HST_IEEE_F32LE	
226	Image_data	Lt_PU01		HST_STD_U16LE	1200	1200			gzip	4	1200	1200			Band_weighted_TOA_solar_irradiance_unit	W/m^2/um	HST_C_S1	
227	Image_data	Lt_PU01		HST_STD_U16LE	1200	1200			gzip	4	1200	1200			Band_width	20.0	HST_IEEE_F32LE	
228	Image_data	Lt_PU01		HST_STD_U16LE	1200	1200			gzip	4	1200	1200			Band_width_unit	nm	HST_C_S1	
229	Image_data	Lt_PU01		HST_STD_U16LE	1200	1200			gzip	4	1200	1200			Center_wavelength	673.5	HST_IEEE_F32LE	
230	Image_data	Lt_PU01		HST_STD_U16LE	1200	1200			gzip	4	1200	1200			Center_wavelength_unit	nm	HST_C_S1	
231	Image_data	Lt_PU01		HST_STD_U16LE	1200	1200			gzip	4	1200	1200			Error_DN	65535	HST_STD_U16LE	
232	Image_data	Lt_PU01		HST_STD_U16LE	1200	1200			gzip	4	1200	1200			Maximum_valid_DN	65534	HST_STD_U16LE	
233	Image_data	Lt_PU01		HST_STD_U16LE	1200	1200			gzip	4	1200	1200			Minimum_valid_DN	0	HST_STD_U16LE	
234	Image_data	Lt_PU01		HST_STD_U16LE	1200	1200			gzip	4	1200	1200			Offset	-300.72	HST_IEEE_F32LE	
235	Image_data	Lt_PU01		HST_STD_U16LE	1200	1200			gzip	4	1200	1200			Offset_reflectance	-0.645254	HST_IEEE_F32LE	
236	Image_data	Lt_PU01		HST_STD_U16LE	1200	1200			gzip	4	1200	1200			Saturation_radiance	250.0	HST_IEEE_F32LE	
237	Image_data	Lt_PU01		HST_STD_U16LE	1200	1200			gzip	4	1200	1200			Saturation_radiance_unit	W/m^2/um/sr	HST_C_S1	
238	Image_data	Lt_PU01		HST_STD_U16LE	1200	1200			gzip	4	1200	1200			Slope	0.00917753	HST_IEEE_F32LE	
239	Image_data	Lt_PU01		HST_STD_U16LE	1200	1200			gzip	4	1200	1200			Slope_reflectance	1.96922e-05	HST_IEEE_F32LE	
240	Image_data	Lt_PU01		HST_STD_U16LE	1200	1200			gzip	4	1200	1200			Spatial_resolution	0.00208333	HST_IEEE_F32LE	
241	Image_data	Lt_PU01		HST_STD_U16LE	1200	1200			gzip	4	1200	1200			Spatial_resolution_unit	degree	HST_C_S1	
242	Image_data	Lt_PU01		HST_STD_U16LE	1200	1200			gzip	4	1200	1200			Unit	W/m^2/um/sr	HST_C_S1	
243	Image_data	Lt_PU02		HST_STD_U16LE	1200	1200			gzip	4	1200	1200			Data_description	TOA radiance of P02 U component: L_U[W/m^2/sr/um]=DN*Slope+Offset; TOA reflectance of P02 U component: r_U[L_U*pi/(F0/d^2)]=DN*Slope_reflectance+Offset_reflectance	HST_C_S1	

No.	Group	Dataset	Dataset Description	Type	1Dim	2Dim	3Dim	4Dim	Compress	Compress Lv.	Chunk1Dim	Chunk2Dim	Chunk3Dim	Chunk4Dim	Attribute	Attribute Value	Attribute type	Attribute Note
244	Image_data	Lt_PU02		HST_STD_U16LE	1200	1200			gzip	4	1200	1200			Band_weighted_TOA_solar_irradiance	931.716	HST_IEEE_F32LE	
245	Image_data	Lt_PU02		HST_STD_U16LE	1200	1200			gzip	4	1200	1200			Band_weighted_TOA_solar_irradiance_unit	W/m^2/um	HST_C_S1	
246	Image_data	Lt_PU02		HST_STD_U16LE	1200	1200			gzip	4	1200	1200			Band_width	20.0	HST_IEEE_F32LE	
247	Image_data	Lt_PU02		HST_STD_U16LE	1200	1200			gzip	4	1200	1200			Band_width_unit	nm	HST_C_S1	
248	Image_data	Lt_PU02		HST_STD_U16LE	1200	1200			gzip	4	1200	1200			Center_wavelength	868.5	HST_IEEE_F32LE	
249	Image_data	Lt_PU02		HST_STD_U16LE	1200	1200			gzip	4	1200	1200			Center_wavelength_unit	nm	HST_C_S1	
250	Image_data	Lt_PU02		HST_STD_U16LE	1200	1200			gzip	4	1200	1200			Error_DN	65535	HST_STD_U16LE	
251	Image_data	Lt_PU02		HST_STD_U16LE	1200	1200			gzip	4	1200	1200			Maximum_valid_DN	65534	HST_STD_U16LE	
252	Image_data	Lt_PU02		HST_STD_U16LE	1200	1200			gzip	4	1200	1200			Minimum_valid_DN	0	HST_STD_U16LE	
253	Image_data	Lt_PU02		HST_STD_U16LE	1200	1200			gzip	4	1200	1200			Offset	-404.96	HST_IEEE_F32LE	
254	Image_data	Lt_PU02		HST_STD_U16LE	1200	1200			gzip	4	1200	1200			Offset_reflectance	-1.36546	HST_IEEE_F32LE	
255	Image_data	Lt_PU02		HST_STD_U16LE	1200	1200			gzip	4	1200	1200			Saturation_radiance	300.0	HST_IEEE_F32LE	
256	Image_data	Lt_PU02		HST_STD_U16LE	1200	1200			gzip	4	1200	1200			Saturation_radiance_unit	W/m^2/um/sr	HST_C_S1	
257	Image_data	Lt_PU02		HST_STD_U16LE	1200	1200			gzip	4	1200	1200			Slope	0.0123588	HST_IEEE_F32LE	
258	Image_data	Lt_PU02		HST_STD_U16LE	1200	1200			gzip	4	1200	1200			Slope_reflectance	4.16717e-05	HST_IEEE_F32LE	
259	Image_data	Lt_PU02		HST_STD_U16LE	1200	1200			gzip	4	1200	1200			Spatial_resolution	0.00208333	HST_IEEE_F32LE	
260	Image_data	Lt_PU02		HST_STD_U16LE	1200	1200			gzip	4	1200	1200			Spatial_resolution_unit	degree	HST_C_S1	
261	Image_data	Lt_PU02		HST_STD_U16LE	1200	1200			gzip	4	1200	1200			Unit	W/m^2/um/sr	HST_C_S1	
262	Image_data	Lt_SW01		HST_STD_U16LE	1200	1200			gzip	4	1200	1200			Data_description	TOA radiance of SW01: Lt[W/m^2/sr/um]=DN*Slope+Offset; TOA reflectance of SW01: rt[Lt*pi/(F0/d^2)]=DN*Slope_reflectance+Offset_reflectance	HST_C_S1	
263	Image_data	Lt_SW01		HST_STD_U16LE	1200	1200			gzip	4	1200	1200			Band_weighted_TOA_solar_irradiance	629.554	HST_IEEE_F32LE	
264	Image_data	Lt_SW01		HST_STD_U16LE	1200	1200			gzip	4	1200	1200			Band_weighted_TOA_solar_irradiance_unit	W/m^2/um	HST_C_S1	
265	Image_data	Lt_SW01		HST_STD_U16LE	1200	1200			gzip	4	1200	1200			Band_width	20.0	HST_IEEE_F32LE	
266	Image_data	Lt_SW01		HST_STD_U16LE	1200	1200			gzip	4	1200	1200			Band_width_unit	nm	HST_C_S1	
267	Image_data	Lt_SW01		HST_STD_U16LE	1200	1200			gzip	4	1200	1200			Center_wavelength	1050.0	HST_IEEE_F32LE	
268	Image_data	Lt_SW01		HST_STD_U16LE	1200	1200			gzip	4	1200	1200			Center_wavelength_unit	nm	HST_C_S1	
269	Image_data	Lt_SW01		HST_STD_U16LE	1200	1200			gzip	4	1200	1200			Error_DN	65535	HST_STD_U16LE	
270	Image_data	Lt_SW01		HST_STD_U16LE	1200	1200			gzip	4	1200	1200			Maximum_valid_DN	65534	HST_STD_U16LE	
271	Image_data	Lt_SW01		HST_STD_U16LE	1200	1200			gzip	4	1200	1200			Minimum_valid_DN	0	HST_STD_U16LE	
272	Image_data	Lt_SW01		HST_STD_U16LE	1200	1200			gzip	4	1200	1200			Offset	-25.9	HST_IEEE_F32LE	
273	Image_data	Lt_SW01		HST_STD_U16LE	1200	1200			gzip	4	1200	1200			Offset_reflectance	-0.129246	HST_IEEE_F32LE	
274	Image_data	Lt_SW01		HST_STD_U16LE	1200	1200			gzip	4	1200	1200			Saturation_radiance	248.0	HST_IEEE_F32LE	
275	Image_data	Lt_SW01		HST_STD_U16LE	1200	1200			gzip	4	1200	1200			Saturation_radiance_unit	W/m^2/um/sr	HST_C_S1	
276	Image_data	Lt_SW01		HST_STD_U16LE	1200	1200			gzip	4	1200	1200			Slope	0.018972	HST_IEEE_F32LE	
277	Image_data	Lt_SW01		HST_STD_U16LE	1200	1200			gzip	4	1200	1200			Slope_reflectance	9.4674e-05	HST_IEEE_F32LE	
278	Image_data	Lt_SW01		HST_STD_U16LE	1200	1200			gzip	4	1200	1200			Spatial_resolution	0.00208333	HST_IEEE_F32LE	
279	Image_data	Lt_SW01		HST_STD_U16LE	1200	1200			gzip	4	1200	1200			Spatial_resolution_unit	degree	HST_C_S1	
280	Image_data	Lt_SW01		HST_STD_U16LE	1200	1200			gzip	4	1200	1200			Unit	W/m^2/um/sr	HST_C_S1	
281	Image_data	Lt_SW02		HST_STD_U16LE	1200	1200			gzip	4	1200	1200			Data_description	TOA radiance of SW02: Lt[W/m^2/sr/um]=DN*Slope+Offset; TOA reflectance of SW02: rt[Lt*pi/(F0/d^2)]=DN*Slope_reflectance+Offset_reflectance	HST_C_S1	
282	Image_data	Lt_SW02		HST_STD_U16LE	1200	1200			gzip	4	1200	1200			Band_weighted_TOA_solar_irradiance	351.745	HST_IEEE_F32LE	
283	Image_data	Lt_SW02		HST_STD_U16LE	1200	1200			gzip	4	1200	1200			Band_weighted_TOA_solar_irradiance_unit	W/m^2/um	HST_C_S1	
284	Image_data	Lt_SW02		HST_STD_U16LE	1200	1200			gzip	4	1200	1200			Band_width	20.0	HST_IEEE_F32LE	
285	Image_data	Lt_SW02		HST_STD_U16LE	1200	1200			gzip	4	1200	1200			Band_width_unit	nm	HST_C_S1	
286	Image_data	Lt_SW02		HST_STD_U16LE	1200	1200			gzip	4	1200	1200			Center_wavelength	1380.0	HST_IEEE_F32LE	
287	Image_data	Lt_SW02		HST_STD_U16LE	1200	1200			gzip	4	1200	1200			Center_wavelength_unit	nm	HST_C_S1	
288	Image_data	Lt_SW02		HST_STD_U16LE	1200	1200			gzip	4	1200	1200			Error_DN	65535	HST_STD_U16LE	
289	Image_data	Lt_SW02		HST_STD_U16LE	1200	1200			gzip	4	1200	1200			Maximum_valid_DN	65534	HST_STD_U16LE	
290	Image_data	Lt_SW02		HST_STD_U16LE	1200	1200			gzip	4	1200	1200			Minimum_valid_DN	0	HST_STD_U16LE	
291	Image_data	Lt_SW02		HST_STD_U16LE	1200	1200			gzip	4	1200	1200			Offset	-10.77	HST_IEEE_F32LE	
292	Image_data	Lt_SW02		HST_STD_U16LE	1200	1200			gzip	4	1200	1200			Offset_reflectance	-0.0961917	HST_IEEE_F32LE	
293	Image_data	Lt_SW02		HST_STD_U16LE	1200	1200			gzip	4	1200	1200			Saturation_radiance	103.0	HST_IEEE_F32LE	
294	Image_data	Lt_SW02		HST_STD_U16LE	1200	1200			gzip	4	1200	1200			Saturation_radiance_unit	W/m^2/um/sr	HST_C_S1	
295	Image_data	Lt_SW02		HST_STD_U16LE	1200	1200			gzip	4	1200	1200			Slope	0.00788915	HST_IEEE_F32LE	
296	Image_data	Lt_SW02		HST_STD_U16LE	1200	1200			gzip	4	1200	1200			Slope_reflectance	7.04615e-05	HST_IEEE_F32LE	
297	Image_data	Lt_SW02		HST_STD_U16LE	1200	1200			gzip	4	1200	1200			Spatial_resolution	0.00208333	HST_IEEE_F32LE	
298	Image_data	Lt_SW02		HST_STD_U16LE	1200	1200			gzip	4	1200	1200			Spatial_resolution_unit	degree	HST_C_S1	
299	Image_data	Lt_SW02		HST_STD_U16LE	1200	1200			gzip	4	1200	1200			Unit	W/m^2/um/sr	HST_C_S1	
300	Image_data	Lt_SW03		HST_STD_U16LE	4800	4800			gzip	4	4800	4800			Data_description	TOA radiance of SW03: Lt[W/m^2/sr/um]=DN*Slope+Offset; TOA reflectance of SW03: rt[Lt*pi/(F0/d^2)]=DN*Slope_reflectance+Offset_reflectance	HST_C_S1	
301	Image_data	Lt_SW03		HST_STD_U16LE	4800	4800			gzip	4	4800	4800			Band_weighted_TOA_solar_irradiance	231.343	HST_IEEE_F32LE	
302	Image_data	Lt_SW03		HST_STD_U16LE	4800	4800			gzip	4	4800	4800			Band_weighted_TOA_solar_irradiance_unit	W/m^2/um	HST_C_S1	
303	Image_data	Lt_SW03		HST_STD_U16LE	4800	4800			gzip	4	4800	4800			Band_width	200.0	HST_IEEE_F32LE	
304	Image_data	Lt_SW03		HST_STD_U16LE	4800	4800			gzip	4	4800	4800			Band_width_unit	nm	HST_C_S1	
305	Image_data	Lt_SW03		HST_STD_U16LE	4800	4800			gzip	4	4800	4800			Center_wavelength	1630.0	HST_IEEE_F32LE	
306	Image_data	Lt_SW03		HST_STD_U16LE	4800	4800			gzip	4	4800	4800			Center_wavelength_unit	nm	HST_C_S1	
307	Image_data	Lt_SW03		HST_STD_U16LE	4800	4800			gzip	4	4800	4800			Error_DN	65535	HST_STD_U16LE	
308	Image_data	Lt_SW03		HST_STD_U16LE	4800	4800			gzip	4	4800	4800			Maximum_valid_DN	65534	HST_STD_U16LE	
309	Image_data	Lt_SW03		HST_STD_U16LE	4800	4800			gzip	4	4800	4800			Minimum_valid_DN	0	HST_STD_U16LE	
310	Image_data	Lt_SW03		HST_STD_U16LE	4800	4800			gzip	4	4800	4800			Offset	-5.02	HST_IEEE_F32LE	
311	Image_data	Lt_SW03		HST_STD_U16LE	4800	4800			gzip	4	4800	4800			Offset_reflectance	-0.0681705	HST_IEEE_F32LE	
312	Image_data	Lt_SW03		HST_STD_U16LE	4800	4800			gzip	4	4800	4800			Saturation_radiance	50.0	HST_IEEE_F32LE	
313	Image_data	Lt_SW03		HST_STD_U16LE	4800	4800			gzip	4	4800	4800			Saturation_radiance_unit	W/m^2/um/sr	HST_C_S1	
314	Image_data	Lt_SW03		HST_STD_U16LE	4800	4800			gzip	4	4800	4800			Slope	0.00367721	HST_IEEE_F32LE	
315	Image_data	Lt_SW03		HST_STD_U16LE	4800	4800			gzip	4	4800	4800			Slope_reflectance	4.99357e-05	HST_IEEE_F32LE	
316	Image_data	Lt_SW03		HST_STD_U16LE	4800	4800			gzip	4	4800	4800			Spatial_resolution	0.00208333	HST_IEEE_F32LE	
317	Image_data	Lt_SW03		HST_STD_U16LE	4800	4800			gzip	4	4800	4800			Spatial_resolution_unit	degree	HST_C_S1	
318	Image_data	Lt_SW03		HST_STD_U16LE	4800	4800			gzip	4	4800	4800			Unit	W/m^2/um/sr	HST_C_S1	
319	Image_data	Lt_SW04		HST_STD_U16LE	1200	1200			gzip	4	1200	1200			Data_description	TOA radiance of SW04: Lt[W/m^2/sr/um]=DN*Slope+Offset; TOA reflectance of SW04: rt[Lt*pi/(F0/d^2)]=DN*Slope_reflectance+Offset_reflectance	HST_C_S1	
320	Image_data	Lt_SW04		HST_STD_U16LE	1200	1200			gzip	4	1200	1200			Band_weighted_TOA_solar_irradiance	82.0305	HST_IEEE_F32LE	
321	Image_data	Lt_SW04		HST_STD_U16LE	1200	1200			gzip	4	1200	1200			Band_weighted_TOA_solar_irradiance_unit	W/m^2/um	HST_C_S1	
322	Image_data	Lt_SW04		HST_STD_U16LE	1200	1200			gzip	4	1200	1200			Band_width	50.0	HST_IEEE_F32LE	
323	Image_data	Lt_SW04		HST_STD_U16LE	1200	1200			gzip	4	1200	1200			Band_width_unit	nm	HST_C_S1	
324	Image_data	Lt_SW04		HST_STD_U16LE	1200	1200			gzip	4	1200	1200			Center_wavelength	2210.0	HST_IEEE_F32LE	
325	Image_data	Lt_SW04		HST_STD_U16LE	1200	1200			gzip	4	1200	1200			Center_wavelength_unit	nm	HST_C_S1	
326	Image_data	Lt_SW04		HST_STD_U16LE	1200	1200			gzip	4	1200	1200			Error_DN	65535	HST_STD_U16LE	
327	Image_data	Lt_SW04		HST_STD_U16LE	1200	1200			gzip	4	1200	1200			Maximum_valid_DN	65534	HST_STD_U16LE	
328	Image_data	Lt_SW04		HST_STD_U16LE	1200	1200			gzip	4	1200	1200			Minimum_valid_DN	0	HST_STD_U16LE	
329	Image_data	Lt_SW04		HST_STD_U16LE	1200	1200			gzip	4	1200	1200			Offset	-2.02	HST_IEEE_F32LE	
330	Image_data	Lt_SW04		HST_STD_U16LE	1200	1200			gzip	4	1200	1200			Offset_reflectance	-0.0773617	HST_IEEE_F32LE	
331	Image_data	Lt_SW04		HST_STD_U16LE	1200	1200			gzip	4	1200	1200			Saturation_radiance	20.0	HST_IEEE_F32LE	
332	Image_data	Lt_SW04		HST_STD_U16LE	1200	1200			gzip	4	1200	1200			Saturation_radiance_unit	W/m^2/um/sr	HST_C_S1	
333	Image_data	Lt_SW04		HST_STD_U16LE	1200	1200			gzip	4	1200	1200			Slope	0.00147967	HST_IEEE_F32LE	
334	Image_data	Lt_SW04		HST_STD_U16LE	1200	1200			gzip	4	1200	1200			Slope_reflectance	5.66683e-05	HST_IEEE_F32LE	
335	Image_data	Lt_SW04		HST_STD_U16LE	1200	1200			gzip	4	1200	1200			Spatial_resolution	0.00208333	HST_IEEE_F32LE	
336	Image_data	Lt_SW04		HST_STD_U16LE	1200	1200			gzip	4	1200	1200			Spatial_resolution_unit	degree	HST_C_S1	
337	Image_data	Lt_SW04		HST_STD_U16LE	1200	1200			gzip	4	1200	1200			Unit	W/m^2/um/sr	HST_C_S1	
338	Image_data	Lt_TI01		HST_STD_U16LE	4800	4800			gzip	4	4800	4800			Band_width_unit	nm	HST_C_S1	
339	Image_data	Lt_TI01		HST_STD_U16LE	4800	4800			gzip	4	4800	4800			Data_description	TOA radiance of TI01: Lt[W/m^2/sr/um]=DN*Slope+Offset	HST_C_S1	
340	Image_data	Lt_TI01		HST_STD_U16LE	4800	4800			gzip	4	4800	4800			Band_width	700.0	HST_IEEE_F32LE	
341	Image_data	Lt_TI01		HST_STD_U16LE	4800	4800			gzip	4	4800	4800			Center_wavelength	11000.0	HST_IEEE_F32LE	
342	Image_data	Lt_TI01		HST_STD_U16LE	4800	4800			gzip	4	4800	4800			Center_wavelength_unit	nm	HST_C_S1	
343	Image_data	Lt_TI01		HST_STD_U16LE	4800	4800			gzip	4	4800	4800			Error_DN	65535	HST_STD_U16LE	
344	Image_data	Lt_TI01		HST_STD_U16LE	4800	4800			gzip	4	4800	4800			Maximum_valid_DN	65534	HST_STD_U16LE	
345	Image_data	Lt_TI01		HST_STD_U16LE	4800	4800			gzip	4	4800	4800			Minimum_valid_DN	0	HST_STD_U16LE	
346	Image_data	Lt_TI01		HST_STD_U16LE	4800	4800			gzip	4	4800	4800			Offset	-1.65	HST_IEEE_F32LE	
347	Image_data	Lt_TI01		HST_STD_U16LE	4800	4800			gzip	4	4800	4800			Saturation_radiance	20.0	HST_IEEE_F32LE	
348	Image_data	Lt_TI01		HST_STD_U16LE	4800	4800			gzip	4	4800	4800			Saturation_radiance_unit	W/m^2/um/sr	HST_C_S1	
349	Image_data	Lt_TI01		HST_STD_U16LE	4800	4800			gzip	4	4800	4800			Slope	0.00120864	HST_IEEE_F32LE	
350	Image_data	Lt_TI01		HST_STD_U16LE	4800	4800			gzip	4	4800	4800			Spatial_resolution	0.00208333	HST_IEEE_F32LE	
351	Image_data	Lt_TI01		HST_STD_U16LE	4800	4800			gzip	4	4800	4800			Spatial_resolution_unit	degree	HST_C_S1	
352	Image_data	Lt_TI01		HST_STD_U16LE	4800	4800			gzip	4	4800	4800			Unit	W/m^2/um/sr	HST_C_S1	
353	Image_data	Lt_TI02		HST_STD_U16LE	4800	4800			gzip	4	4800	4800			Data_description	TOA radiance of TI02: Lt[W/m^2/sr/um]=DN*Slope+Offset	HST_C_S1	
354	Image_data	Lt_TI02		HST_STD_U16LE	4800	4800			gzip	4	4800	4800			Band_width	700.0	HST_IEEE_F32LE	
355	Image_data	Lt_TI02		HST_STD_U16LE	4800	4800			gzip	4	4800	4800			Band_width_unit	nm	HST_C_S1	
356	Image_data	Lt_TI02		HST_STD_U16LE	4800	4800			gzip	4	4800	4800			Center_wavelength	12000.0	HST_IEEE_F32LE	
357	Image_data	Lt_TI02		HST_STD_U16LE	4800	4800			gzip	4	4800	4800			Center_wavelength_unit	nm	HST_C_S1	
358	Image_data	Lt_TI02		HST_STD_U16LE	4800	4800			gzip	4	4800	4800			Error_DN	65535	HST_STD_U16LE	
359	Image_data	Lt_TI02		HST_STD_U16LE	4800	4800			gzip	4	4800	4800			Maximum_valid_DN	65534	HST_STD_U16LE	
360	Image_data	Lt_TI02		HST_STD_U16LE	4800	4800			gzip	4	4800	4800			Minimum_valid_DN	0	HST_STD_U16LE	
361	Image_data	Lt_TI02		HST_STD_U16LE	4800	4800			gzip	4	4800	4800			Offset	-1.46	HST_IEEE_F32LE	
362	Image_data	Lt_TI02		HST_STD_U16LE	4800	4800			gzip	4	4800	4800			Saturation_radiance	20.0	HST_IEEE_F32LE	
363	Image_data	Lt_TI02		HST_STD_U16LE	4800	4800			gzip	4	4800	4800			Saturation_radiance_unit	W/m^2/um/sr	HST_C_S1	

No.	Group	Dataset	Dataset Description	Type	1Dim	2Dim	3Dim	4Dim	Compress	Compress Lv.	Chunk1Dim	Chunk2Dim	Chunk3Dim	Chunk4Dim	Attribute	Attribute Value	Attribute type	Attribute Note
364	Image_data	Lt_TI02		HST_STD_U16LE	4800	4800			gzip	4	4800	4800			Slope	0.00106947	HST_IEEE_F32LE	
365	Image_data	Lt_TI02		HST_STD_U16LE	4800	4800			gzip	4	4800	4800			Spatial_resolution	0.00208333	HST_IEEE_F32LE	
366	Image_data	Lt_TI02		HST_STD_U16LE	4800	4800			gzip	4	4800	4800			Spatial_resolution_unit	degree	HST_C_S1	
367	Image_data	Lt_TI02		HST_STD_U16LE	4800	4800			gzip	4	4800	4800			Unit	W/m^2/um/sr	HST_C_S1	
368	Image_data	Lt_VN01		HST_STD_U16LE	4800	4800			gzip	4	4800	4800			Band_width_unit	nm	HST_C_S1	
369	Image_data	Lt_VN01		HST_STD_U16LE	4800	4800			gzip	4	4800	4800			Data_description	TOA radiance of VN01: Lt[W/m^2/sr/um]=DN*Slope+Offset; TOA reflectance of VN01: rt[Lt*pi/(F0/d^2)]=DN*Slope_reflectance+Offset_reflectance	HST_C_S1	
370	Image_data	Lt_VN01		HST_STD_U16LE	4800	4800			gzip	4	4800	4800			Band_weighted_TOA_solar_irradiance	1063.48	HST_IEEE_F32LE	
371	Image_data	Lt_VN01		HST_STD_U16LE	4800	4800			gzip	4	4800	4800			Band_weighted_TOA_solar_irradiance_unit	W/m^2/um	HST_C_S1	
372	Image_data	Lt_VN01		HST_STD_U16LE	4800	4800			gzip	4	4800	4800			Band_width	10.0	HST_IEEE_F32LE	
373	Image_data	Lt_VN01		HST_STD_U16LE	4800	4800			gzip	4	4800	4800			Center_wavelength	380.0	HST_IEEE_F32LE	
374	Image_data	Lt_VN01		HST_STD_U16LE	4800	4800			gzip	4	4800	4800			Center_wavelength_unit	nm	HST_C_S1	
375	Image_data	Lt_VN01		HST_STD_U16LE	4800	4800			gzip	4	4800	4800			Error_DN	65535	HST_STD_U16LE	
376	Image_data	Lt_VN01		HST_STD_U16LE	4800	4800			gzip	4	4800	4800			Maximum_valid_DN	65534	HST_STD_U16LE	
377	Image_data	Lt_VN01		HST_STD_U16LE	4800	4800			gzip	4	4800	4800			Minimum_valid_DN	0	HST_STD_U16LE	
378	Image_data	Lt_VN01		HST_STD_U16LE	4800	4800			gzip	4	4800	4800			Offset	-24.0	HST_IEEE_F32LE	
379	Image_data	Lt_VN01		HST_STD_U16LE	4800	4800			gzip	4	4800	4800			Offset_reflectance	-0.0708975	HST_IEEE_F32LE	
380	Image_data	Lt_VN01		HST_STD_U16LE	4800	4800			gzip	4	4800	4800			Saturation_radiance	210.0	HST_IEEE_F32LE	
381	Image_data	Lt_VN01		HST_STD_U16LE	4800	4800			gzip	4	4800	4800			Saturation_radiance_unit	W/m^2/um/sr	HST_C_S1	
382	Image_data	Lt_VN01		HST_STD_U16LE	4800	4800			gzip	4	4800	4800			Slope	0.0175803	HST_IEEE_F32LE	
383	Image_data	Lt_VN01		HST_STD_U16LE	4800	4800			gzip	4	4800	4800			Slope_reflectance	5.19332e-05	HST_IEEE_F32LE	
384	Image_data	Lt_VN01		HST_STD_U16LE	4800	4800			gzip	4	4800	4800			Spatial_resolution	0.00208333	HST_IEEE_F32LE	
385	Image_data	Lt_VN01		HST_STD_U16LE	4800	4800			gzip	4	4800	4800			Spatial_resolution_unit	degree	HST_C_S1	
386	Image_data	Lt_VN01		HST_STD_U16LE	4800	4800			gzip	4	4800	4800			Unit	W/m^2/um/sr	HST_C_S1	
387	Image_data	Lt_VN02		HST_STD_U16LE	4800	4800			gzip	4	4800	4800			Data_description	TOA radiance of VN02: Lt[W/m^2/sr/um]=DN*Slope+Offset; TOA reflectance of VN02: rt[Lt*pi/(F0/d^2)]=DN*Slope_reflectance+Offset_reflectance	HST_C_S1	
388	Image_data	Lt_VN02		HST_STD_U16LE	4800	4800			gzip	4	4800	4800			Band_weighted_TOA_solar_irradiance	1667.22	HST_IEEE_F32LE	
389	Image_data	Lt_VN02		HST_STD_U16LE	4800	4800			gzip	4	4800	4800			Band_weighted_TOA_solar_irradiance_unit	W/m^2/um	HST_C_S1	
390	Image_data	Lt_VN02		HST_STD_U16LE	4800	4800			gzip	4	4800	4800			Band_width	10.0	HST_IEEE_F32LE	
391	Image_data	Lt_VN02		HST_STD_U16LE	4800	4800			gzip	4	4800	4800			Band_width_unit	nm	HST_C_S1	
392	Image_data	Lt_VN02		HST_STD_U16LE	4800	4800			gzip	4	4800	4800			Center_wavelength	412.0	HST_IEEE_F32LE	
393	Image_data	Lt_VN02		HST_STD_U16LE	4800	4800			gzip	4	4800	4800			Center_wavelength_unit	nm	HST_C_S1	
394	Image_data	Lt_VN02		HST_STD_U16LE	4800	4800			gzip	4	4800	4800			Error_DN	65535	HST_STD_U16LE	
395	Image_data	Lt_VN02		HST_STD_U16LE	4800	4800			gzip	4	4800	4800			Maximum_valid_DN	65534	HST_STD_U16LE	
396	Image_data	Lt_VN02		HST_STD_U16LE	4800	4800			gzip	4	4800	4800			Minimum_valid_DN	0	HST_STD_U16LE	
397	Image_data	Lt_VN02		HST_STD_U16LE	4800	4800			gzip	4	4800	4800			Offset	-30.5	HST_IEEE_F32LE	
398	Image_data	Lt_VN02		HST_STD_U16LE	4800	4800			gzip	4	4800	4800			Offset_reflectance	-0.0574721	HST_IEEE_F32LE	
399	Image_data	Lt_VN02		HST_STD_U16LE	4800	4800			gzip	4	4800	4800			Saturation_radiance	250.0	HST_IEEE_F32LE	
400	Image_data	Lt_VN02		HST_STD_U16LE	4800	4800			gzip	4	4800	4800			Saturation_radiance_unit	W/m^2/um/sr	HST_C_S1	
401	Image_data	Lt_VN02		HST_STD_U16LE	4800	4800			gzip	4	4800	4800			Slope	0.0223416	HST_IEEE_F32LE	
402	Image_data	Lt_VN02		HST_STD_U16LE	4800	4800			gzip	4	4800	4800			Slope_reflectance	4.20989e-05	HST_IEEE_F32LE	
403	Image_data	Lt_VN02		HST_STD_U16LE	4800	4800			gzip	4	4800	4800			Spatial_resolution	0.00208333	HST_IEEE_F32LE	
404	Image_data	Lt_VN02		HST_STD_U16LE	4800	4800			gzip	4	4800	4800			Spatial_resolution_unit	degree	HST_C_S1	
405	Image_data	Lt_VN02		HST_STD_U16LE	4800	4800			gzip	4	4800	4800			Unit	W/m^2/um/sr	HST_C_S1	
406	Image_data	Lt_VN03		HST_STD_U16LE	4800	4800			gzip	4	4800	4800			Data_description	TOA radiance of VN03: Lt[W/m^2/sr/um]=DN*Slope+Offset; TOA reflectance of VN03: rt[Lt*pi/(F0/d^2)]=DN*Slope_reflectance+Offset_reflectance	HST_C_S1	
407	Image_data	Lt_VN03		HST_STD_U16LE	4800	4800			gzip	4	4800	4800			Band_weighted_TOA_solar_irradiance	1848.5	HST_IEEE_F32LE	
408	Image_data	Lt_VN03		HST_STD_U16LE	4800	4800			gzip	4	4800	4800			Band_weighted_TOA_solar_irradiance_unit	W/m^2/um	HST_C_S1	
409	Image_data	Lt_VN03		HST_STD_U16LE	4800	4800			gzip	4	4800	4800			Band_width	10.0	HST_IEEE_F32LE	
410	Image_data	Lt_VN03		HST_STD_U16LE	4800	4800			gzip	4	4800	4800			Band_width_unit	nm	HST_C_S1	
411	Image_data	Lt_VN03		HST_STD_U16LE	4800	4800			gzip	4	4800	4800			Center_wavelength	443.0	HST_IEEE_F32LE	
412	Image_data	Lt_VN03		HST_STD_U16LE	4800	4800			gzip	4	4800	4800			Center_wavelength_unit	nm	HST_C_S1	
413	Image_data	Lt_VN03		HST_STD_U16LE	4800	4800			gzip	4	4800	4800			Error_DN	65535	HST_STD_U16LE	
414	Image_data	Lt_VN03		HST_STD_U16LE	4800	4800			gzip	4	4800	4800			Maximum_valid_DN	65534	HST_STD_U16LE	
415	Image_data	Lt_VN03		HST_STD_U16LE	4800	4800			gzip	4	4800	4800			Minimum_valid_DN	0	HST_STD_U16LE	
416	Image_data	Lt_VN03		HST_STD_U16LE	4800	4800			gzip	4	4800	4800			Offset	-45.7	HST_IEEE_F32LE	
417	Image_data	Lt_VN03		HST_STD_U16LE	4800	4800			gzip	4	4800	4800			Offset_reflectance	-0.0776688	HST_IEEE_F32LE	
418	Image_data	Lt_VN03		HST_STD_U16LE	4800	4800			gzip	4	4800	4800			Saturation_radiance	400.0	HST_IEEE_F32LE	
419	Image_data	Lt_VN03		HST_STD_U16LE	4800	4800			gzip	4	4800	4800			Saturation_radiance_unit	W/m^2/um/sr	HST_C_S1	
420	Image_data	Lt_VN03		HST_STD_U16LE	4800	4800			gzip	4	4800	4800			Slope	0.0223416	HST_IEEE_F32LE	
421	Image_data	Lt_VN03		HST_STD_U16LE	4800	4800			gzip	4	4800	4800			Slope_reflectance	4.20989e-05	HST_IEEE_F32LE	
422	Image_data	Lt_VN03		HST_STD_U16LE	4800	4800			gzip	4	4800	4800			Spatial_resolution	0.00208333	HST_IEEE_F32LE	
423	Image_data	Lt_VN03		HST_STD_U16LE	4800	4800			gzip	4	4800	4800			Spatial_resolution_unit	degree	HST_C_S1	
424	Image_data	Lt_VN03		HST_STD_U16LE	4800	4800			gzip	4	4800	4800			Unit	W/m^2/um/sr	HST_C_S1	
425	Image_data	Lt_VN04		HST_STD_U16LE	4800	4800			gzip	4	4800	4800			Data_description	TOA radiance of VN04: Lt[W/m^2/sr/um]=DN*Slope+Offset; TOA reflectance of VN04: rt[Lt*pi/(F0/d^2)]=DN*Slope_reflectance+Offset_reflectance	HST_C_S1	
426	Image_data	Lt_VN04		HST_STD_U16LE	4800	4800			gzip	4	4800	4800			Band_weighted_TOA_solar_irradiance	1887.59	HST_IEEE_F32LE	
427	Image_data	Lt_VN04		HST_STD_U16LE	4800	4800			gzip	4	4800	4800			Band_weighted_TOA_solar_irradiance_unit	W/m^2/um	HST_C_S1	
428	Image_data	Lt_VN04		HST_STD_U16LE	4800	4800			gzip	4	4800	4800			Band_width	10.0	HST_IEEE_F32LE	
429	Image_data	Lt_VN04		HST_STD_U16LE	4800	4800			gzip	4	4800	4800			Band_width_unit	nm	HST_C_S1	
430	Image_data	Lt_VN04		HST_STD_U16LE	4800	4800			gzip	4	4800	4800			Center_wavelength	490.0	HST_IEEE_F32LE	
431	Image_data	Lt_VN04		HST_STD_U16LE	4800	4800			gzip	4	4800	4800			Center_wavelength_unit	nm	HST_C_S1	
432	Image_data	Lt_VN04		HST_STD_U16LE	4800	4800			gzip	4	4800	4800			Error_DN	65535	HST_STD_U16LE	
433	Image_data	Lt_VN04		HST_STD_U16LE	4800	4800			gzip	4	4800	4800			Maximum_valid_DN	65534	HST_STD_U16LE	
434	Image_data	Lt_VN04		HST_STD_U16LE	4800	4800			gzip	4	4800	4800			Minimum_valid_DN	0	HST_STD_U16LE	
435	Image_data	Lt_VN04		HST_STD_U16LE	4800	4800			gzip	4	4800	4800			Offset	-14.7	HST_IEEE_F32LE	
436	Image_data	Lt_VN04		HST_STD_U16LE	4800	4800			gzip	4	4800	4800			Offset_reflectance	-0.0244658	HST_IEEE_F32LE	
437	Image_data	Lt_VN04		HST_STD_U16LE	4800	4800			gzip	4	4800	4800			Saturation_radiance	120.0	HST_IEEE_F32LE	
438	Image_data	Lt_VN04		HST_STD_U16LE	4800	4800			gzip	4	4800	4800			Saturation_radiance_unit	W/m^2/um/sr	HST_C_S1	
439	Image_data	Lt_VN04		HST_STD_U16LE	4800	4800			gzip	4	4800	4800			Slope	0.0107679	HST_IEEE_F32LE	
440	Image_data	Lt_VN04		HST_STD_U16LE	4800	4800			gzip	4	4800	4800			Slope_reflectance	1.79215e-05	HST_IEEE_F32LE	
441	Image_data	Lt_VN04		HST_STD_U16LE	4800	4800			gzip	4	4800	4800			Spatial_resolution	0.00208333	HST_IEEE_F32LE	
442	Image_data	Lt_VN04		HST_STD_U16LE	4800	4800			gzip	4	4800	4800			Spatial_resolution_unit	degree	HST_C_S1	
443	Image_data	Lt_VN04		HST_STD_U16LE	4800	4800			gzip	4	4800	4800			Unit	W/m^2/um/sr	HST_C_S1	
444	Image_data	Lt_VN05		HST_STD_U16LE	4800	4800			gzip	4	4800	4800			Data_description	TOA radiance of VN05: Lt[W/m^2/sr/um]=DN*Slope+Offset; TOA reflectance of VN05: rt[Lt*pi/(F0/d^2)]=DN*Slope_reflectance+Offset_reflectance	HST_C_S1	
445	Image_data	Lt_VN05		HST_STD_U16LE	4800	4800			gzip	4	4800	4800			Band_weighted_TOA_solar_irradiance	1802.38	HST_IEEE_F32LE	
446	Image_data	Lt_VN05		HST_STD_U16LE	4800	4800			gzip	4	4800	4800			Band_weighted_TOA_solar_irradiance_unit	W/m^2/um	HST_C_S1	
447	Image_data	Lt_VN05		HST_STD_U16LE	4800	4800			gzip	4	4800	4800			Band_width	20.0	HST_IEEE_F32LE	
448	Image_data	Lt_VN05		HST_STD_U16LE	4800	4800			gzip	4	4800	4800			Band_width_unit	nm	HST_C_S1	
449	Image_data	Lt_VN05		HST_STD_U16LE	4800	4800			gzip	4	4800	4800			Center_wavelength	530.0	HST_IEEE_F32LE	
450	Image_data	Lt_VN05		HST_STD_U16LE	4800	4800			gzip	4	4800	4800			Center_wavelength_unit	nm	HST_C_S1	
451	Image_data	Lt_VN05		HST_STD_U16LE	4800	4800			gzip	4	4800	4800			Error_DN	65535	HST_STD_U16LE	
452	Image_data	Lt_VN05		HST_STD_U16LE	4800	4800			gzip	4	4800	4800			Maximum_valid_DN	65534	HST_STD_U16LE	
453	Image_data	Lt_VN05		HST_STD_U16LE	4800	4800			gzip	4	4800	4800			Minimum_valid_DN	0	HST_STD_U16LE	
454	Image_data	Lt_VN05		HST_STD_U16LE	4800	4800			gzip	4	4800	4800			Offset	-35.9	HST_IEEE_F32LE	
455	Image_data	Lt_VN05		HST_STD_U16LE	4800	4800			gzip	4	4800	4800			Offset_reflectance	-0.0625744	HST_IEEE_F32LE	
456	Image_data	Lt_VN05		HST_STD_U16LE	4800	4800			gzip	4	4800	4800			Saturation_radiance	350.0	HST_IEEE_F32LE	
457	Image_data	Lt_VN05		HST_STD_U16LE	4800	4800			gzip	4	4800	4800			Saturation_radiance_unit	W/m^2/um/sr	HST_C_S1	
458	Image_data	Lt_VN05		HST_STD_U16LE	4800	4800			gzip	4	4800	4800			Slope	0.0262972	HST_IEEE_F32LE	
459	Image_data	Lt_VN05		HST_STD_U16LE	4800	4800			gzip	4	4800	4800			Slope_reflectance	4.58365e-05	HST_IEEE_F32LE	
460	Image_data	Lt_VN05		HST_STD_U16LE	4800	4800			gzip	4	4800	4800			Spatial_resolution	0.00208333	HST_IEEE_F32LE	
461	Image_data	Lt_VN05		HST_STD_U16LE	4800	4800			gzip	4	4800	4800			Spatial_resolution_unit	degree	HST_C_S1	
462	Image_data	Lt_VN05		HST_STD_U16LE	4800	4800			gzip	4	4800	4800			Unit	W/m^2/um/sr	HST_C_S1	
463	Image_data	Lt_VN06		HST_STD_U16LE	4800	4800			gzip	4	4800	4800			Data_description	TOA radiance of VN06: Lt[W/m^2/sr/um]=DN*Slope+Offset; TOA reflectance of VN06: rt[Lt*pi/(F0/d^2)]=DN*Slope_reflectance+Offset_reflectance	HST_C_S1	
464	Image_data	Lt_VN06		HST_STD_U16LE	4800	4800			gzip	4	4800	4800			Band_weighted_TOA_solar_irradiance	1749.97	HST_IEEE_F32LE	
465	Image_data	Lt_VN06		HST_STD_U16LE	4800	4800			gzip	4	4800	4800			Band_weighted_TOA_solar_irradiance_unit	W/m^2/um	HST_C_S1	
466	Image_data	Lt_VN06		HST_STD_U16LE	4800	4800			gzip	4	4800	4800			Band_width	20.0	HST_IEEE_F32LE	
467	Image_data	Lt_VN06		HST_STD_U16LE	4800	4800			gzip	4	4800	4800			Band_width_unit	nm	HST_C_S1	
468	Image_data	Lt_VN06		HST_STD_U16LE	4800	4800			gzip	4	4800	4800			Center_wavelength	565.0	HST_IEEE_F32LE	
469	Image_data	Lt_VN06		HST_STD_U16LE	4800	4800			gzip	4	4800	4800			Center_wavelength_unit	nm	HST_C_S1	
470	Image_data	Lt_VN06		HST_STD_U16LE	4800	4800			gzip	4	4800	4800			Error_DN	65535	HST_STD_U16LE	
471	Image_data	Lt_VN06		HST_STD_U16LE	4800	4800			gzip	4	4800	4800			Maximum_valid_DN	65534	HST_STD_U16LE	
472	Image_data	Lt_VN06		HST_STD_U16LE	4800	4800			gzip	4	4800	4800			Minimum_valid_DN	0	HST_STD_U16LE	
473	Image_data	Lt_VN06		HST_STD_U16LE	4800	4800			gzip	4	4800	4800			Offset	-9.5	HST_IEEE_F32LE	
474	Image_data	Lt_VN06		HST_STD_U16LE	4800	4800			gzip	4	4800	4800			Offset_reflectance	-0.0170546	HST_IEEE_F32LE	
475	Image_data	Lt_VN06		HST_STD_U16LE	4800	4800			gzip	4	4800	4800			Saturation_radiance	90.0	HST_IEEE_F32LE	
476	Image_data	Lt_VN06		HST_STD_U16LE	4800	4800			gzip	4	4800	4800			Saturation_radiance_unit	W/m^2/um/sr	HST_C_S1	
477	Image_data	Lt_VN06		HST_STD_U16LE	4800	4800			gzip	4	4800	4800			Slope	0.00695886	HST_IEEE_F32LE	
478	Image_data	Lt_VN06		HST_STD_U16LE	4800	4800			gzip	4	4800	4800			Slope_reflectance	1.24927e-05	HST_IEEE_F32LE	
479	Image_data	Lt_VN06		HST_STD_U16LE	4800	4800			gzip	4	4800	4800			Spatial_resolution	0.00208333	HST_IEEE_F32LE	
480	Image_data	Lt_VN06		HST_STD_U16LE	4800	4800			gzip	4	4800	4800			Spatial_resolution_unit	degree	HST_C_S1	
481	Image_data	Lt_VN06		HST_STD_U16LE	4800	4800			gzip	4	4800	4800			Unit	W/m^2/um/sr	HST_C_S1	

No.	Group	Dataset	Dataset Description	Type	1Dim	2Dim	3Dim	4Dim	Compress	Compress Lv.	Chunk1Dim	Chunk2Dim	Chunk3Dim	Chunk4Dim	Attribute	Attribute Value	Attribute type	Attribute Note
482	Image_data	Lt_VN07		HST_STD_U16LE	4800	4800			gzip	4	4800	4800			Data_description	TOA radiance of VN07: Lt[W/m^2/sr/um]=DN*Slope+Offset; TOA reflectance of VN07: rt[Lt*pi/(F0/d^2)]=DN*Slope_reflectance+Offset_reflectance	HST_C_S1	
483	Image_data	Lt_VN07		HST_STD_U16LE	4800	4800			gzip	4	4800	4800			Band_weighted_TOA_solar_irradiance	1463.13	HST_IEEE_F32LE	
484	Image_data	Lt_VN07		HST_STD_U16LE	4800	4800			gzip	4	4800	4800			Band_weighted_TOA_solar_irradiance_unit	W/m^2/um	HST_C_S1	
485	Image_data	Lt_VN07		HST_STD_U16LE	4800	4800			gzip	4	4800	4800			Band_width	20.0	HST_IEEE_F32LE	
486	Image_data	Lt_VN07		HST_STD_U16LE	4800	4800			gzip	4	4800	4800			Band_width_unit	nm	HST_C_S1	
487	Image_data	Lt_VN07		HST_STD_U16LE	4800	4800			gzip	4	4800	4800			Center_wavelength	673.5	HST_IEEE_F32LE	
488	Image_data	Lt_VN07		HST_STD_U16LE	4800	4800			gzip	4	4800	4800			Center_wavelength_unit	nm	HST_C_S1	
489	Image_data	Lt_VN07		HST_STD_U16LE	4800	4800			gzip	4	4800	4800			Error_DN	65535	HST_STD_U16LE	
490	Image_data	Lt_VN07		HST_STD_U16LE	4800	4800			gzip	4	4800	4800			Maximum_valid_DN	65534	HST_STD_U16LE	
491	Image_data	Lt_VN07		HST_STD_U16LE	4800	4800			gzip	4	4800	4800			Minimum_valid_DN	0	HST_STD_U16LE	
492	Image_data	Lt_VN07		HST_STD_U16LE	4800	4800			gzip	4	4800	4800			Offset	-6.9	HST_IEEE_F32LE	
493	Image_data	Lt_VN07		HST_STD_U16LE	4800	4800			gzip	4	4800	4800			Offset_reflectance	-0.0148155	HST_IEEE_F32LE	
494	Image_data	Lt_VN07		HST_STD_U16LE	4800	4800			gzip	4	4800	4800			Saturation_radiance	62.0	HST_IEEE_F32LE	
495	Image_data	Lt_VN07		HST_STD_U16LE	4800	4800			gzip	4	4800	4800			Saturation_radiance_unit	W/m^2/um/sr	HST_C_S1	
496	Image_data	Lt_VN07		HST_STD_U16LE	4800	4800			gzip	4	4800	4800			Slope	0.00505433	HST_IEEE_F32LE	
497	Image_data	Lt_VN07		HST_STD_U16LE	4800	4800			gzip	4	4800	4800			Slope_reflectance	1.08525e-05	HST_IEEE_F32LE	
498	Image_data	Lt_VN07		HST_STD_U16LE	4800	4800			gzip	4	4800	4800			Spatial_resolution	0.00208333	HST_IEEE_F32LE	
499	Image_data	Lt_VN07		HST_STD_U16LE	4800	4800			gzip	4	4800	4800			Spatial_resolution_unit	degree	HST_C_S1	
500	Image_data	Lt_VN07		HST_STD_U16LE	4800	4800			gzip	4	4800	4800			Unit	W/m^2/um/sr	HST_C_S1	
501	Image_data	Lt_VN08		HST_STD_U16LE	4800	4800			gzip	4	4800	4800			Data_description	TOA radiance of VN08: Lt[W/m^2/sr/um]=DN*Slope+Offset; TOA reflectance of VN08: rt[Lt*pi/(F0/d^2)]=DN*Slope_reflectance+Offset_reflectance	HST_C_S1	
502	Image_data	Lt_VN08		HST_STD_U16LE	4800	4800			gzip	4	4800	4800			Band_weighted_TOA_solar_irradiance	1462.89	HST_IEEE_F32LE	
503	Image_data	Lt_VN08		HST_STD_U16LE	4800	4800			gzip	4	4800	4800			Band_weighted_TOA_solar_irradiance_unit	W/m^2/um	HST_C_S1	
504	Image_data	Lt_VN08		HST_STD_U16LE	4800	4800			gzip	4	4800	4800			Band_width	20.0	HST_IEEE_F32LE	
505	Image_data	Lt_VN08		HST_STD_U16LE	4800	4800			gzip	4	4800	4800			Band_width_unit	nm	HST_C_S1	
506	Image_data	Lt_VN08		HST_STD_U16LE	4800	4800			gzip	4	4800	4800			Center_wavelength	673.5	HST_IEEE_F32LE	
507	Image_data	Lt_VN08		HST_STD_U16LE	4800	4800			gzip	4	4800	4800			Center_wavelength_unit	nm	HST_C_S1	
508	Image_data	Lt_VN08		HST_STD_U16LE	4800	4800			gzip	4	4800	4800			Error_DN	65535	HST_STD_U16LE	
509	Image_data	Lt_VN08		HST_STD_U16LE	4800	4800			gzip	4	4800	4800			Maximum_valid_DN	65534	HST_STD_U16LE	
510	Image_data	Lt_VN08		HST_STD_U16LE	4800	4800			gzip	4	4800	4800			Minimum_valid_DN	0	HST_STD_U16LE	
511	Image_data	Lt_VN08		HST_STD_U16LE	4800	4800			gzip	4	4800	4800			Offset	-21.3	HST_IEEE_F32LE	
512	Image_data	Lt_VN08		HST_STD_U16LE	4800	4800			gzip	4	4800	4800			Offset_reflectance	-0.0457422	HST_IEEE_F32LE	
513	Image_data	Lt_VN08		HST_STD_U16LE	4800	4800			gzip	4	4800	4800			Saturation_radiance	210.0	HST_IEEE_F32LE	
514	Image_data	Lt_VN08		HST_STD_U16LE	4800	4800			gzip	4	4800	4800			Saturation_radiance_unit	W/m^2/um/sr	HST_C_S1	
515	Image_data	Lt_VN08		HST_STD_U16LE	4800	4800			gzip	4	4800	4800			Slope	0.0156025	HST_IEEE_F32LE	
516	Image_data	Lt_VN08		HST_STD_U16LE	4800	4800			gzip	4	4800	4800			Slope_reflectance	3.35067e-05	HST_IEEE_F32LE	
517	Image_data	Lt_VN08		HST_STD_U16LE	4800	4800			gzip	4	4800	4800			Spatial_resolution	0.00208333	HST_IEEE_F32LE	
518	Image_data	Lt_VN08		HST_STD_U16LE	4800	4800			gzip	4	4800	4800			Spatial_resolution_unit	degree	HST_C_S1	
519	Image_data	Lt_VN08		HST_STD_U16LE	4800	4800			gzip	4	4800	4800			Unit	W/m^2/um/sr	HST_C_S1	
520	Image_data	Lt_VN08P		HST_STD_U16LE	1200	1200			gzip	4	1200	1200			Band_width_unit	nm	HST_C_S1	
521	Image_data	Lt_VN08P		HST_STD_U16LE	1200	1200			gzip	4	1200	1200			Data_description	TOA radiance of VN08 co-registered for PI01: Lt[W/m^2/sr/um]=DN*Slope+Offset; TOA reflectance of VN08 co-registered for PI01: rt[Lt*pi/(F0/d^2)]=DN*Slope_reflectance+Offset_reflectance	HST_C_S1	
522	Image_data	Lt_VN08P		HST_STD_U16LE	1200	1200			gzip	4	1200	1200			Band_weighted_TOA_solar_irradiance	1462.89	HST_IEEE_F32LE	
523	Image_data	Lt_VN08P		HST_STD_U16LE	1200	1200			gzip	4	1200	1200			Band_weighted_TOA_solar_irradiance_unit	W/m^2/um	HST_C_S1	
524	Image_data	Lt_VN08P		HST_STD_U16LE	1200	1200			gzip	4	1200	1200			Band_width	20.0	HST_IEEE_F32LE	
525	Image_data	Lt_VN08P		HST_STD_U16LE	1200	1200			gzip	4	1200	1200			Center_wavelength	673.5	HST_IEEE_F32LE	
526	Image_data	Lt_VN08P		HST_STD_U16LE	1200	1200			gzip	4	1200	1200			Center_wavelength_unit	nm	HST_C_S1	
527	Image_data	Lt_VN08P		HST_STD_U16LE	1200	1200			gzip	4	1200	1200			Error_DN	65535	HST_STD_U16LE	
528	Image_data	Lt_VN08P		HST_STD_U16LE	1200	1200			gzip	4	1200	1200			Maximum_valid_DN	65534	HST_STD_U16LE	
529	Image_data	Lt_VN08P		HST_STD_U16LE	1200	1200			gzip	4	1200	1200			Minimum_valid_DN	0	HST_STD_U16LE	
530	Image_data	Lt_VN08P		HST_STD_U16LE	1200	1200			gzip	4	1200	1200			Offset	-21.3	HST_IEEE_F32LE	
531	Image_data	Lt_VN08P		HST_STD_U16LE	1200	1200			gzip	4	1200	1200			Offset_reflectance	-0.0457422	HST_IEEE_F32LE	
532	Image_data	Lt_VN08P		HST_STD_U16LE	1200	1200			gzip	4	1200	1200			Saturation_radiance	250.0	HST_IEEE_F32LE	
533	Image_data	Lt_VN08P		HST_STD_U16LE	1200	1200			gzip	4	1200	1200			Saturation_radiance_unit	W/m^2/um/sr	HST_C_S1	
534	Image_data	Lt_VN08P		HST_STD_U16LE	1200	1200			gzip	4	1200	1200			Slope	0.0156025	HST_IEEE_F32LE	
535	Image_data	Lt_VN08P		HST_STD_U16LE	1200	1200			gzip	4	1200	1200			Slope_reflectance	3.35067e-05	HST_IEEE_F32LE	
536	Image_data	Lt_VN08P		HST_STD_U16LE	1200	1200			gzip	4	1200	1200			Spatial_resolution	0.00208333	HST_IEEE_F32LE	
537	Image_data	Lt_VN08P		HST_STD_U16LE	1200	1200			gzip	4	1200	1200			Spatial_resolution_unit	degree	HST_C_S1	
538	Image_data	Lt_VN08P		HST_STD_U16LE	1200	1200			gzip	4	1200	1200			Unit	W/m^2/um/sr	HST_C_S1	
539	Image_data	Lt_VN09		HST_STD_U16LE	4800	4800			gzip	4	4800	4800			Band_width_unit	nm	HST_C_S1	
540	Image_data	Lt_VN09		HST_STD_U16LE	4800	4800			gzip	4	4800	4800			Data_description	TOA radiance of VN09: Lt[W/m^2/sr/um]=DN*Slope+Offset; TOA reflectance of VN09: rt[Lt*pi/(F0/d^2)]=DN*Slope_reflectance+Offset_reflectance	HST_C_S1	
541	Image_data	Lt_VN09		HST_STD_U16LE	4800	4800			gzip	4	4800	4800			Band_weighted_TOA_solar_irradiance	1212.68	HST_IEEE_F32LE	
542	Image_data	Lt_VN09		HST_STD_U16LE	4800	4800			gzip	4	4800	4800			Band_weighted_TOA_solar_irradiance_unit	W/m^2/um	HST_C_S1	
543	Image_data	Lt_VN09		HST_STD_U16LE	4800	4800			gzip	4	4800	4800			Band_width	12.0	HST_IEEE_F32LE	
544	Image_data	Lt_VN09		HST_STD_U16LE	4800	4800			gzip	4	4800	4800			Center_wavelength	763.0	HST_IEEE_F32LE	
545	Image_data	Lt_VN09		HST_STD_U16LE	4800	4800			gzip	4	4800	4800			Center_wavelength_unit	nm	HST_C_S1	
546	Image_data	Lt_VN09		HST_STD_U16LE	4800	4800			gzip	4	4800	4800			Error_DN	65535	HST_STD_U16LE	
547	Image_data	Lt_VN09		HST_STD_U16LE	4800	4800			gzip	4	4800	4800			Maximum_valid_DN	65534	HST_STD_U16LE	
548	Image_data	Lt_VN09		HST_STD_U16LE	4800	4800			gzip	4	4800	4800			Minimum_valid_DN	0	HST_STD_U16LE	
549	Image_data	Lt_VN09		HST_STD_U16LE	4800	4800			gzip	4	4800	4800			Offset	-35.1	HST_IEEE_F32LE	
550	Image_data	Lt_VN09		HST_STD_U16LE	4800	4800			gzip	4	4800	4800			Offset_reflectance	-0.0909305	HST_IEEE_F32LE	
551	Image_data	Lt_VN09		HST_STD_U16LE	4800	4800			gzip	4	4800	4800			Saturation_radiance	350.0	HST_IEEE_F32LE	
552	Image_data	Lt_VN09		HST_STD_U16LE	4800	4800			gzip	4	4800	4800			Saturation_radiance_unit	W/m^2/um/sr	HST_C_S1	
553	Image_data	Lt_VN09		HST_STD_U16LE	4800	4800			gzip	4	4800	4800			Slope	0.0257112	HST_IEEE_F32LE	
554	Image_data	Lt_VN09		HST_STD_U16LE	4800	4800			gzip	4	4800	4800			Slope_reflectance	6.66076e-05	HST_IEEE_F32LE	
555	Image_data	Lt_VN09		HST_STD_U16LE	4800	4800			gzip	4	4800	4800			Spatial_resolution	0.00208333	HST_IEEE_F32LE	
556	Image_data	Lt_VN09		HST_STD_U16LE	4800	4800			gzip	4	4800	4800			Spatial_resolution_unit	degree	HST_C_S1	
557	Image_data	Lt_VN09		HST_STD_U16LE	4800	4800			gzip	4	4800	4800			Unit	W/m^2/um/sr	HST_C_S1	
558	Image_data	Lt_VN10		HST_STD_U16LE	4800	4800			gzip	4	4800	4800			Data_description	TOA radiance of VN10: Lt[W/m^2/sr/um]=DN*Slope+Offset; TOA reflectance of VN10: rt[Lt*pi/(F0/d^2)]=DN*Slope_reflectance+Offset_reflectance	HST_C_S1	
559	Image_data	Lt_VN10		HST_STD_U16LE	4800	4800			gzip	4	4800	4800			Band_weighted_TOA_solar_irradiance	931.137	HST_IEEE_F32LE	
560	Image_data	Lt_VN10		HST_STD_U16LE	4800	4800			gzip	4	4800	4800			Band_weighted_TOA_solar_irradiance_unit	W/m^2/um	HST_C_S1	
561	Image_data	Lt_VN10		HST_STD_U16LE	4800	4800			gzip	4	4800	4800			Band_width	20.0	HST_IEEE_F32LE	
562	Image_data	Lt_VN10		HST_STD_U16LE	4800	4800			gzip	4	4800	4800			Band_width_unit	nm	HST_C_S1	
563	Image_data	Lt_VN10		HST_STD_U16LE	4800	4800			gzip	4	4800	4800			Center_wavelength	868.5	HST_IEEE_F32LE	
564	Image_data	Lt_VN10		HST_STD_U16LE	4800	4800			gzip	4	4800	4800			Center_wavelength_unit	nm	HST_C_S1	
565	Image_data	Lt_VN10		HST_STD_U16LE	4800	4800			gzip	4	4800	4800			Error_DN	65535	HST_STD_U16LE	
566	Image_data	Lt_VN10		HST_STD_U16LE	4800	4800			gzip	4	4800	4800			Maximum_valid_DN	65534	HST_STD_U16LE	
567	Image_data	Lt_VN10		HST_STD_U16LE	4800	4800			gzip	4	4800	4800			Minimum_valid_DN	0	HST_STD_U16LE	
568	Image_data	Lt_VN10		HST_STD_U16LE	4800	4800			gzip	4	4800	4800			Offset	-3.7	HST_IEEE_F32LE	
569	Image_data	Lt_VN10		HST_STD_U16LE	4800	4800			gzip	4	4800	4800			Offset_reflectance	-0.0124835	HST_IEEE_F32LE	
570	Image_data	Lt_VN10		HST_STD_U16LE	4800	4800			gzip	4	4800	4800			Saturation_radiance	30.0	HST_IEEE_F32LE	
571	Image_data	Lt_VN10		HST_STD_U16LE	4800	4800			gzip	4	4800	4800			Saturation_radiance_unit	W/m^2/um/sr	HST_C_S1	
572	Image_data	Lt_VN10		HST_STD_U16LE	4800	4800			gzip	4	4800	4800			Slope	0.00271029	HST_IEEE_F32LE	
573	Image_data	Lt_VN10		HST_STD_U16LE	4800	4800			gzip	4	4800	4800			Slope_reflectance	9.14433e-06	HST_IEEE_F32LE	
574	Image_data	Lt_VN10		HST_STD_U16LE	4800	4800			gzip	4	4800	4800			Spatial_resolution	0.00208333	HST_IEEE_F32LE	
575	Image_data	Lt_VN10		HST_STD_U16LE	4800	4800			gzip	4	4800	4800			Spatial_resolution_unit	degree	HST_C_S1	
576	Image_data	Lt_VN10		HST_STD_U16LE	4800	4800			gzip	4	4800	4800			Unit	W/m^2/um/sr	HST_C_S1	
577	Image_data	Lt_VN11		HST_STD_U16LE	4800	4800			gzip	4	4800	4800			Data_description	TOA radiance of VN11: Lt[W/m^2/sr/um]=DN*Slope+Offset; TOA reflectance of VN11: rt[Lt*pi/(F0/d^2)]=DN*Slope_reflectance+Offset_reflectance	HST_C_S1	
578	Image_data	Lt_VN11		HST_STD_U16LE	4800	4800			gzip	4	4800	4800			Band_weighted_TOA_solar_irradiance	931.432	HST_IEEE_F32LE	
579	Image_data	Lt_VN11		HST_STD_U16LE	4800	4800			gzip	4	4800	4800			Band_weighted_TOA_solar_irradiance_unit	W/m^2/um	HST_C_S1	
580	Image_data	Lt_VN11		HST_STD_U16LE	4800	4800			gzip	4	4800	4800			Band_width	20.0	HST_IEEE_F32LE	
581	Image_data	Lt_VN11		HST_STD_U16LE	4800	4800			gzip	4	4800	4800			Band_width_unit	nm	HST_C_S1	
582	Image_data	Lt_VN11		HST_STD_U16LE	4800	4800			gzip	4	4800	4800			Center_wavelength	868.5	HST_IEEE_F32LE	
583	Image_data	Lt_VN11		HST_STD_U16LE	4800	4800			gzip	4	4800	4800			Center_wavelength_unit	nm	HST_C_S1	
584	Image_data	Lt_VN11		HST_STD_U16LE	4800	4800			gzip	4	4800	4800			Error_DN	65535	HST_STD_U16LE	
585	Image_data	Lt_VN11		HST_STD_U16LE	4800	4800			gzip	4	4800	4800			Maximum_valid_DN	65534	HST_STD_U16LE	
586	Image_data	Lt_VN11		HST_STD_U16LE	4800	4800			gzip	4	4800	4800			Minimum_valid_DN	0	HST_STD_U16LE	
587	Image_data	Lt_VN11		HST_STD_U16LE	4800	4800			gzip	4	4800	4800			Offset	-30.5	HST_IEEE_F32LE	
588	Image_data	Lt_VN11		HST_STD_U16LE	4800	4800			gzip	4	4800	4800			Offset_reflectance	-0.102872	HST_IEEE_F32LE	
589	Image_data	Lt_VN11		HST_STD_U16LE	4800	4800			gzip	4	4800	4800			Saturation_radiance	300.0	HST_IEEE_F32LE	
590	Image_data	Lt_VN11		HST_STD_U16LE	4800	4800			gzip	4	4800	4800			Saturation_radiance_unit	W/m^2/um/sr	HST_C_S1	
591	Image_data	Lt_VN11		HST_STD_U16LE	4800	4800			gzip	4	4800	4800			Slope	0.0223416	HST_IEEE_F32LE	
592	Image_data	Lt_VN11		HST_STD_U16LE	4800	4800			gzip	4	4800	4800			Slope_reflectance	7.53551e-05	HST_IEEE_F32LE	
593	Image_data	Lt_VN11		HST_STD_U16LE	4800	4800			gzip	4	4800	4800			Spatial_resolution	0.00208333	HST_IEEE_F32LE	
594	Image_data	Lt_VN11		HST_STD_U16LE	4800	4800			gzip	4	4800	4800			Spatial_resolution_unit	degree	HST_C_S1	
595	Image_data	Lt_VN11		HST_STD_U16LE	4800	4800			gzip	4	4800	4800			Unit	W/m^2/um/sr	HST_C_S1	
596	Image_data	Lt_VN11P		HST_STD_U16LE	1200	1200			gzip	4	1200	1200			Data_description	TOA radiance of VN11 co-registered for PI02: Lt[W/m^2/sr/um]=DN*Slope+Offset; TOA reflectance of VN11 co-registered for PI02: rt[Lt*pi/(F0/d^2)]=DN*Slope_reflectance+Offset_reflectance	HST_C_S1	
597	Image_data	Lt_VN11P		HST_STD_U16LE	1200	1200			gzip	4	1200	1200			Band_weighted_TOA_solar_irradiance	931.432	HST_IEEE_F32LE	
598	Image_data	Lt_VN11P		HST_STD_U16LE	1200	1200			gzip	4	1200	1200			Band_weighted_TOA_solar_irradiance_unit	W/m^2/um	HST_C_S1	
599	Image_data	Lt_VN11P		HST_STD_U16LE	1200	1200			gzip	4	1200	1200			Band_width	20.0	HST_IEEE_F32LE	

No.	Group	Dataset	Dataset Description	Type	1Dim	2Dim	3Dim	4Dim	Compress	Compress Lv.	Chunk1Dim	Chunk2Dim	Chunk3Dim	Chunk4Dim	Attribute	Attribute Value	Attribute type	Attribute Note
600	Image_data	Lt_VNIIP		H5T_STD_U16LE	1200	1200			gzip	4	1200	1200			Band_width_unit	nm	H5T_C_S1	
601	Image_data	Lt_VNIIP		H5T_STD_U16LE	1200	1200			gzip	4	1200	1200			Center_wavelength	868.5	H5T_IEEE_F32LE	
602	Image_data	Lt_VNIIP		H5T_STD_U16LE	1200	1200			gzip	4	1200	1200			Center_wavelength_unit	nm	H5T_C_S1	
603	Image_data	Lt_VNIIP		H5T_STD_U16LE	1200	1200			gzip	4	1200	1200			Error_DN	65535	H5T_STD_U16LE	
604	Image_data	Lt_VNIIP		H5T_STD_U16LE	1200	1200			gzip	4	1200	1200			Maximum_valid_DN	65534	H5T_STD_U16LE	
605	Image_data	Lt_VNIIP		H5T_STD_U16LE	1200	1200			gzip	4	1200	1200			Minimum_valid_DN	0	H5T_STD_U16LE	
606	Image_data	Lt_VNIIP		H5T_STD_U16LE	1200	1200			gzip	4	1200	1200			Offset	-30.5	H5T_IEEE_F32LE	
607	Image_data	Lt_VNIIP		H5T_STD_U16LE	1200	1200			gzip	4	1200	1200			Offset_reflectance	-0.102872	H5T_IEEE_F32LE	
608	Image_data	Lt_VNIIP		H5T_STD_U16LE	1200	1200			gzip	4	1200	1200			Saturation_radiance	300.0	H5T_IEEE_F32LE	
609	Image_data	Lt_VNIIP		H5T_STD_U16LE	1200	1200			gzip	4	1200	1200			Saturation_radiance_unit	W/m^2/um/sr	H5T_C_S1	
610	Image_data	Lt_VNIIP		H5T_STD_U16LE	1200	1200			gzip	4	1200	1200			Slope	0.0223416	H5T_IEEE_F32LE	
611	Image_data	Lt_VNIIP		H5T_STD_U16LE	1200	1200			gzip	4	1200	1200			Slope_reflectance	7.53551e-05	H5T_IEEE_F32LE	
612	Image_data	Lt_VNIIP		H5T_STD_U16LE	1200	1200			gzip	4	1200	1200			Spatial_resolution	0.00208333	H5T_IEEE_F32LE	
613	Image_data	Lt_VNIIP		H5T_STD_U16LE	1200	1200			gzip	4	1200	1200			Spatial_resolution_unit	degree	H5T_C_S1	
614	Image_data	Lt_VNIIP		H5T_STD_U16LE	1200	1200			gzip	4	1200	1200			Unit	W/m^2/um/sr	H5T_C_S1	
615	Image_data	QA_flag		H5T_STD_U16LE	4800	4800			gzip	4	4800	4800			Data_description	Bit-0:Land,1:no_data,2:sg_flag,3:sg_mask,4:snow,5:cloud,6:decomp,7:no_vnr,8:no_irs	H5T_C_S1	
616	Image_data	QA_flag		H5T_STD_U16LE	4800	4800			gzip	4	4800	4800			Error_DN	65535	H5T_STD_U16LE	
617	Image_data	QA_flag		H5T_STD_U16LE	4800	4800			gzip	4	4800	4800			Maximum_valid_DN	65534	H5T_STD_U16LE	
618	Image_data	QA_flag		H5T_STD_U16LE	4800	4800			gzip	4	4800	4800			Minimum_valid_DN	0	H5T_STD_U16LE	
619	Image_data	QA_flag		H5T_STD_U16LE	4800	4800			gzip	4	4800	4800			Offset	0.0	H5T_IEEE_F32LE	
620	Image_data	QA_flag		H5T_STD_U16LE	4800	4800			gzip	4	4800	4800			Slope	1.0	H5T_IEEE_F32LE	
621	Image_data	QA_flag		H5T_STD_U16LE	4800	4800			gzip	4	4800	4800			Spatial_resolution	0.00208333	H5T_IEEE_F32LE	
622	Image_data	QA_flag		H5T_STD_U16LE	4800	4800			gzip	4	4800	4800			Spatial_resolution_unit	degree	H5T_C_S1	
623	Image_data	QA_flag		H5T_STD_U16LE	4800	4800			gzip	4	4800	4800			Unit	NA	H5T_C_S1	
624	Processing_attributes														Contact_point	JAXA/Earth Observation Research Center (EORC)	H5T_C_S1	
625	Processing_attributes														Processing_UT	20180812 18:35:44	H5T_C_S1	
626	Processing_attributes														Processing_organization	JAXA/GCOM-C science project	H5T_C_S1	
627	Processing_attributes														Processing_result	Good	H5T_C_S1	
628	Processing_attributes														Input_files		H5T_C_S1	
629	Processing_attributes														Input File Name 001	GC1SG1_20180805001D_T0621_L2SG_LTOAQ_0006.h5	H5T_C_S1	
630	Processing_attributes														Input File Name 002	GC1SG1_20180806001D_T0621_L2SG_LTOAQ_0006.h5	H5T_C_S1	
631	Processing_attributes														Input File Name 003	GC1SG1_20180807001D_T0621_L2SG_LTOAQ_0006.h5	H5T_C_S1	
632	Processing_attributes														Input File Name 004	GC1SG1_20180808001D_T0621_L2SG_LTOAQ_0006.h5	H5T_C_S1	
633	Processing_attributes														Input File Name 005	GC1SG1_20180809001D_T0621_L2SG_LTOAQ_0006.h5	H5T_C_S1	
634	Processing_attributes														Input File Name 006	GC1SG1_20180810001D_T0621_L2SG_LTOAQ_0006.h5	H5T_C_S1	
635	Processing_attributes														Input File Name 007	GC1SG1_20180811001D_T0621_L2SG_LTOAQ_0006.h5	H5T_C_S1	
636	Processing_attributes														Input File Name 008	GC1SG1_20180812001D_T0621_L2SG_LTOAQ_0006.h5	H5T_C_S1	

No.	Group	Dataset	Dataset Description	Type	1Dim	2Dim	3Dim	4Dim	Compress	Compress Lv.	Chunk1Dim	Chunk2Dim	Chunk3Dim	Chunk4Dim	Attribute	Attribute Value	Attribute type	Attribute Note
1	Geometry_data														Grid_interval	0.00208333	H5T_IEEE_F32LE	
2	Geometry_data														Grid_interval_unit	deg	H5T_C_S1	
3	Geometry_data														Image_projection	EQA (sinusoidal equal area) projection fron 0-deg longitude	H5T_C_S1	
4	Geometry_data														Number_of_lines	4800	H5T_STD_I16LE	
5	Geometry_data														Number_of_pixels	4800	H5T_STD_I16LE	
6	Geometry_data														Lower_left_latitude	20.0	H5T_IEEE_F32LE	
7	Geometry_data														Lower_left_longitude	31.9253	H5T_IEEE_F32LE	
8	Geometry_data														Lower_right_latitude	20.0	H5T_IEEE_F32LE	
9	Geometry_data														Lower_right_longitude	42.5671	H5T_IEEE_F32LE	
10	Geometry_data														Upper_left_latitude	30.0	H5T_IEEE_F32LE	
11	Geometry_data														Upper_left_longitude	34.641	H5T_IEEE_F32LE	
12	Geometry_data														Upper_right_latitude	30.0	H5T_IEEE_F32LE	
13	Geometry_data														Upper_right_longitude	46.188	H5T_IEEE_F32LE	
14	Global_attributes														Algorithm_depelopper	Japan Aerospace Exploration Agency (JAXA)	H5T_C_S1	
15	Global_attributes														Dataset_description	Level-2 temporal statistics file of NDVI	H5T_C_S1	
16	Global_attributes														Product_file_name	GC1SG1_20180805D08D_T0621_L2SG_NDVIQ_0100.h5	H5T_C_S1	
17	Global_attributes														Product_level	Level-2	H5T_C_S1	
18	Global_attributes														Product_name	Level-2 Tile Statistics	H5T_C_S1	
19	Global_attributes														Product_version	0100	H5T_C_S1	
20	Global_attributes														Satellite	Global Change Observation Mission - Climate (GCOM-C)	H5T_C_S1	
21	Global_attributes														Sensor	Second-generation Global Imager (SGLI)	H5T_C_S1	
22	Global_attributes														Algorithm_version	1.00	H5T_C_S1	
23	Global_attributes														Parameter_version	001.00	H5T_C_S1	
24	Global_attributes														Tile_number	0621	H5T_C_S1	
25	Global_attributes														Image_start_time	20180805 08:22:58.801	H5T_C_S1	
26	Global_attributes														Image_end_time	20180812 08:41:06.001	H5T_C_S1	
27	Image_data														Grid_interval	0.00208333	H5T_IEEE_F32LE	
28	Image_data														Grid_interval_unit	deg	H5T_C_S1	
29	Image_data														Image_projection	EQA (sinusoidal equal area) projection fron 0-deg longitude	H5T_C_S1	
30	Image_data														Number_of_lines	4800	H5T_STD_I16LE	
31	Image_data														Number_of_pixels	4800	H5T_STD_I16LE	
32	Image_data														Lower_left_latitude	20.0	H5T_IEEE_F32LE	
33	Image_data														Lower_left_longitude	31.9253	H5T_IEEE_F32LE	
34	Image_data														Lower_right_latitude	20.0	H5T_IEEE_F32LE	
35	Image_data														Lower_right_longitude	42.5671	H5T_IEEE_F32LE	
36	Image_data														Upper_left_latitude	30.0	H5T_IEEE_F32LE	
37	Image_data														Upper_left_longitude	34.641	H5T_IEEE_F32LE	
38	Image_data														Upper_right_latitude	30.0	H5T_IEEE_F32LE	
39	Image_data														Upper_right_longitude	46.188	H5T_IEEE_F32LE	
40	Image_data	NDVI_AVE		H5T_STD_U16LE	4800	4800			gzip	4	4800	4800			Error_DN	65535	H5T_STD_U16LE	
41	Image_data	NDVI_AVE		H5T_STD_U16LE	4800	4800			gzip	4	4800	4800			Data_description	Average of NDVI parameter (temporal statistics)	H5T_C_S1	
42	Image_data	NDVI_AVE		H5T_STD_U16LE	4800	4800			gzip	4	4800	4800			Maximum_valid_DN	20000	H5T_STD_U16LE	
43	Image_data	NDVI_AVE		H5T_STD_U16LE	4800	4800			gzip	4	4800	4800			Minimum_valid_DN	0	H5T_STD_U16LE	
44	Image_data	NDVI_AVE		H5T_STD_U16LE	4800	4800			gzip	4	4800	4800			Offset	-1.0	H5T_IEEE_F32LE	
45	Image_data	NDVI_AVE		H5T_STD_U16LE	4800	4800			gzip	4	4800	4800			Slope	0.0001	H5T_IEEE_F32LE	
46	Image_data	NDVI_AVE		H5T_STD_U16LE	4800	4800			gzip	4	4800	4800			Unit	NA	H5T_C_S1	
47	Image_data	NDVI_Date		H5T_STD_U8LE	4800	4800			gzip	4	4800	4800			Data_description	Dates of SGLI observation during 8-day (or 1-month) averaging period. e.g., if Bit3 & Bit5=1 (101000) then data of 4th (or 17-20th) and 6th (or 25-28th) days are used in the statistics.	H5T_C_S1	
48	Image_data	NDVI_Date		H5T_STD_U8LE	4800	4800			gzip	4	4800	4800			Error_DN	255	H5T_STD_U8LE	
49	Image_data	NDVI_Date		H5T_STD_U8LE	4800	4800			gzip	4	4800	4800			Maximum_valid_DN	254	H5T_STD_U16LE	
50	Image_data	NDVI_Date		H5T_STD_U8LE	4800	4800			gzip	4	4800	4800			Minimum_valid_DN	0	H5T_STD_U16LE	
51	Image_data	NDVI_Date		H5T_STD_U8LE	4800	4800			gzip	4	4800	4800			Offset	0.0	H5T_IEEE_F32LE	
52	Image_data	NDVI_Date		H5T_STD_U8LE	4800	4800			gzip	4	4800	4800			Slope	1.0	H5T_IEEE_F32LE	
53	Image_data	NDVI_Date		H5T_STD_U8LE	4800	4800			gzip	4	4800	4800			Unit	day in a 8-day or period in a month, see Data_description	H5T_C_S1	
54	Image_data	NDVI_MAX		H5T_STD_U16LE	4800	4800			gzip	4	4800	4800			Data_description	Maximum of NDVI parameter (temporal statistics)	H5T_C_S1	
55	Image_data	NDVI_MAX		H5T_STD_U16LE	4800	4800			gzip	4	4800	4800			Error_DN	65535	H5T_STD_U16LE	
56	Image_data	NDVI_MAX		H5T_STD_U16LE	4800	4800			gzip	4	4800	4800			Maximum_valid_DN	20000	H5T_STD_U16LE	
57	Image_data	NDVI_MAX		H5T_STD_U16LE	4800	4800			gzip	4	4800	4800			Minimum_valid_DN	0	H5T_STD_U16LE	
58	Image_data	NDVI_MAX		H5T_STD_U16LE	4800	4800			gzip	4	4800	4800			Offset	-1.0	H5T_IEEE_F32LE	
59	Image_data	NDVI_MAX		H5T_STD_U16LE	4800	4800			gzip	4	4800	4800			Slope	0.0001	H5T_IEEE_F32LE	
60	Image_data	NDVI_MAX		H5T_STD_U16LE	4800	4800			gzip	4	4800	4800			Unit	NA	H5T_C_S1	
61	Image_data	NDVI_MIN		H5T_STD_U16LE	4800	4800			gzip	4	4800	4800			Data_description	Minimum of NDVI parameter (temporal statistics)	H5T_C_S1	
62	Image_data	NDVI_MIN		H5T_STD_U16LE	4800	4800			gzip	4	4800	4800			Error_DN	65535	H5T_STD_U16LE	
63	Image_data	NDVI_MIN		H5T_STD_U16LE	4800	4800			gzip	4	4800	4800			Maximum_valid_DN	20000	H5T_STD_U16LE	
64	Image_data	NDVI_MIN		H5T_STD_U16LE	4800	4800			gzip	4	4800	4800			Minimum_valid_DN	0	H5T_STD_U16LE	
65	Image_data	NDVI_MIN		H5T_STD_U16LE	4800	4800			gzip	4	4800	4800			Offset	-1.0	H5T_IEEE_F32LE	
66	Image_data	NDVI_MIN		H5T_STD_U16LE	4800	4800			gzip	4	4800	4800			Slope	0.0001	H5T_IEEE_F32LE	
67	Image_data	NDVI_MIN		H5T_STD_U16LE	4800	4800			gzip	4	4800	4800			Unit	NA	H5T_C_S1	
68	Image_data	NDVI_Ninput		H5T_STD_U16LE	4800	4800			gzip	4	4800	4800			Data_description	The number of input data	H5T_C_S1	
69	Image_data	NDVI_Ninput		H5T_STD_U16LE	4800	4800			gzip	4	4800	4800			Error_DN	65535	H5T_STD_U16LE	
70	Image_data	NDVI_Ninput		H5T_STD_U16LE	4800	4800			gzip	4	4800	4800			Maximum_valid_DN	65534	H5T_STD_U16LE	
71	Image_data	NDVI_Ninput		H5T_STD_U16LE	4800	4800			gzip	4	4800	4800			Minimum_valid_DN	0	H5T_STD_U16LE	
72	Image_data	NDVI_Ninput		H5T_STD_U16LE	4800	4800			gzip	4	4800	4800			Offset	0.0	H5T_IEEE_F32LE	
73	Image_data	NDVI_Ninput		H5T_STD_U16LE	4800	4800			gzip	4	4800	4800			Slope	1.0	H5T_IEEE_F32LE	
74	Image_data	NDVI_Ninput		H5T_STD_U16LE	4800	4800			gzip	4	4800	4800			Unit	NA	H5T_C_S1	
75	Image_data	NDVI_Nused		H5T_STD_U16LE	4800	4800			gzip	4	4800	4800			Data_description	The number of data used in the statistics	H5T_C_S1	
76	Image_data	NDVI_Nused		H5T_STD_U16LE	4800	4800			gzip	4	4800	4800			Error_DN	65535	H5T_STD_U16LE	
77	Image_data	NDVI_Nused		H5T_STD_U16LE	4800	4800			gzip	4	4800	4800			Maximum_valid_DN	65534	H5T_STD_U16LE	
78	Image_data	NDVI_Nused		H5T_STD_U16LE	4800	4800			gzip	4	4800	4800			Minimum_valid_DN	0	H5T_STD_U16LE	
79	Image_data	NDVI_Nused		H5T_STD_U16LE	4800	4800			gzip	4	4800	4800			Offset	0.0	H5T_IEEE_F32LE	
80	Image_data	NDVI_Nused		H5T_STD_U16LE	4800	4800			gzip	4	4800	4800			Slope	1.0	H5T_IEEE_F32LE	
81	Image_data	NDVI_Nused		H5T_STD_U16LE	4800	4800			gzip	4	4800	4800			Unit	NA	H5T_C_S1	
82	Image_data	NDVI_QA_flag		H5T_STD_U8LE	4800	4800			gzip	4	4800	4800			Data_description	QA flag (Bit0-1: 00:water, 01:0<land<50%, 10:50<land<100%, 11:land)	H5T_C_S1	
83	Image_data	NDVI_QA_flag		H5T_STD_U8LE	4800	4800			gzip	4	4800	4800			Error_DN	255	H5T_STD_U16LE	
84	Image_data	NDVI_QA_flag		H5T_STD_U8LE	4800	4800			gzip	4	4800	4800			Maximum_valid_DN	253	H5T_STD_U16LE	
85	Image_data	NDVI_QA_flag		H5T_STD_U8LE	4800	4800			gzip	4	4800	4800			Minimum_valid_DN	0	H5T_STD_U16LE	
86	Image_data	NDVI_QA_flag		H5T_STD_U8LE	4800	4800			gzip	4	4800	4800			Offset	0.0	H5T_IEEE_F32LE	
87	Image_data	NDVI_QA_flag		H5T_STD_U8LE	4800	4800			gzip	4	4800	4800			Slope	1.0	H5T_IEEE_F32LE	
88	Image_data	NDVI_QA_flag		H5T_STD_U8LE	4800	4800			gzip	4	4800	4800			Unit	NA	H5T_C_S1	
89	Image_data	NDVI_RNS		H5T_STD_U16LE	4800	4800			gzip	4	4800	4800			Data_description	Root Mean Square of NDVI parameter (temporal statistics)	H5T_C_S1	
90	Image_data	NDVI_RNS		H5T_STD_U16LE	4800	4800			gzip	4	4800	4800			Error_DN	65535	H5T_STD_U16LE	
91	Image_data	NDVI_RNS		H5T_STD_U16LE	4800	4800			gzip	4	4800	4800			Maximum_valid_DN	20000	H5T_STD_U16LE	
92	Image_data	NDVI_RNS		H5T_STD_U16LE	4800	4800			gzip	4	4800	4800			Minimum_valid_DN	0	H5T_STD_U16LE	
93	Image_data	NDVI_RNS		H5T_STD_U16LE	4800	4800			gzip	4	4800	4800			Offset	-1.0	H5T_IEEE_F32LE	
94	Image_data	NDVI_RNS		H5T_STD_U16LE	4800	4800			gzip	4	4800	4800			Slope	0.0001	H5T_IEEE_F32LE	
95	Image_data	NDVI_RNS		H5T_STD_U16LE	4800	4800			gzip	4	4800	4800			Unit	NA	H5T_C_S1	
96	Processing_attributes														Contact_point	JAXA/Earth Observation Research Center (EORC)	H5T_C_S1	
97	Processing_attributes														Processing_UT	20180813 09:28:26	H5T_C_S1	
98	Processing_attributes														Processing_organization	JAXA/GCOM-C science project	H5T_C_S1	
99	Processing_attributes														Processing_result	Good	H5T_C_S1	
100	Processing_attributes														Input_files		H5T_C_S1	
101	Processing_attributes														Input File Name 001	GC1SG1_20180805D01D_T0621_L2SG_VGI_Q_0006.h5	H5T_C_S1	
102	Processing_attributes														Input File Name 002	GC1SG1_20180806D01D_T0621_L2SG_VGI_Q_0006.h5	H5T_C_S1	
103	Processing_attributes														Input File Name 003	GC1SG1_20180807D01D_T0621_L2SG_VGI_Q_0006.h5	H5T_C_S1	
104	Processing_attributes														Input File Name 004	GC1SG1_20180808D01D_T0621_L2SG_VGI_Q_0006.h5	H5T_C_S1	
105	Processing_attributes														Input File Name 005	GC1SG1_20180809D01D_T0621_L2SG_VGI_Q_0006.h5	H5T_C_S1	
106	Processing_attributes														Input File Name 006	GC1SG1_20180810D01D_T0621_L2SG_VGI_Q_0006.h5	H5T_C_S1	
107	Processing_attributes														Input File Name 007	GC1SG1_20180811D01D_T0621_L2SG_VGI_Q_0006.h5	H5T_C_S1	
108	Processing_attributes														Input File Name 008	GC1SG1_20180812D01D_T0621_L2SG_VGI_Q_0006.h5	H5T_C_S1	

No.	Group	Dataset	Dataset Description	Type	1Dim	2Dim	3Dim	4Dim	Compress	Compress Lv.	Chunk1Dim	Chunk2Dim	Chunk3Dim	Chunk4Dim	Attribute	Attribute Value	Attribute type	Attribute Note
1	Geometry_data														Number_of_lines	1200	H5T_STD_I32LE	
2	Geometry_data														Number_of_pixels	1200	H5T_STD_I32LE	
3	Geometry_data														Image_projection	EQA (sinusoidal equal area) projection from 0-deg longitude	H5T_C_S1	
4	Geometry_data														Grid_interval	0.000520833	H5T_IEEE_F32LE	
5	Geometry_data														Grid_interval_unit	deg	H5T_C_S1	
6	Geometry_data														Upper_left_longitude	34.641	H5T_IEEE_F32LE	
7	Geometry_data														Upper_left_latitude	30.0	H5T_IEEE_F32LE	
8	Geometry_data														Upper_right_longitude	46.188	H5T_IEEE_F32LE	
9	Geometry_data														Upper_right_latitude	30.0	H5T_IEEE_F32LE	
10	Geometry_data														Lower_left_longitude	31.9253	H5T_IEEE_F32LE	
11	Geometry_data														Lower_left_latitude	20.0	H5T_IEEE_F32LE	
12	Geometry_data														Lower_right_longitude	42.5671	H5T_IEEE_F32LE	
13	Geometry_data														Lower_right_latitude	20.0	H5T_IEEE_F32LE	
14	Global_attributes														Satellite	Global Change Observation Mission - Climate (GCOM-C)	H5T_C_S1	
15	Global_attributes														Sensor	Second-generation Global Imager (SGLI)	H5T_C_S1	
16	Global_attributes														Product_level	Level-2	H5T_C_S1	
17	Global_attributes														Product_name	Level-2 Tile Statistics	H5T_C_S1	
18	Global_attributes														Product_version	0006	H5T_C_S1	
19	Global_attributes														Algorithm_version	0.02	H5T_C_S1	
20	Global_attributes														Parameter_version	006.00	H5T_C_S1	
21	Global_attributes														Algorithm_developer	Japan Aerospace Exploration Agency (JAXA)	H5T_C_S1	
22	Global_attributes														Dataset_description	Statistics of Level-2 RSRF/Rs_VN08P	H5T_C_S1	
23	Global_attributes														Product_file_name	GC1SG1_20180805D08D_T0621_L2SG_RN08K_0006.h5	H5T_C_S1	
24	Global_attributes														Image_start_time	20180724 08:40:33.602	H5T_C_S1	
25	Global_attributes														Image_end_time	20180812 08:41:06.001	H5T_C_S1	
26	Global_attributes														Image_center_time	20180724 08:42:05.399	H5T_C_S1	
27	Global_attributes														Tile_number	0621	H5T_C_S1	
28	Image_data														Number_of_lines	1200	H5T_STD_I32LE	
29	Image_data														Number_of_pixels	1200	H5T_STD_I32LE	
30	Image_data														Image_projection	EQA (sinusoidal equal area) projection from 0-deg longitude	H5T_C_S1	
31	Image_data														Grid_interval	0.000520833	H5T_IEEE_F32LE	
32	Image_data														Grid_interval_unit	deg	H5T_C_S1	
33	Image_data	Rs_VN08P_AVE		H5T_STD_U16LE	1200	1200			gzip	4	256	256			Data_description	Normal of RSRF/Rs_VN08P	H5T_C_S1	
34	Image_data	Rs_VN08P_AVE		H5T_STD_U16LE	1200	1200			gzip	4	256	256			Unit	NA	H5T_C_S1	
35	Image_data	Rs_VN08P_AVE		H5T_STD_U16LE	1200	1200			gzip	4	256	256			Slope	0.0001	H5T_IEEE_F32LE	
36	Image_data	Rs_VN08P_AVE		H5T_STD_U16LE	1200	1200			gzip	4	256	256			Offset	0.0	H5T_IEEE_F32LE	
37	Image_data	Rs_VN08P_AVE		H5T_STD_U16LE	1200	1200			gzip	4	256	256			Minimum_valid_DN	0	H5T_STD_I32LE	
38	Image_data	Rs_VN08P_AVE		H5T_STD_U16LE	1200	1200			gzip	4	256	256			Maximum_valid_DN	65534	H5T_STD_I32LE	
39	Image_data	Rs_VN08P_AVE		H5T_STD_U16LE	1200	1200			gzip	4	256	256			Error_DN	65535	H5T_STD_I32LE	
40	Image_data	Rs_VN08P_AVE		H5T_STD_U16LE	1200	1200			gzip	4	256	256			Spatial_resolution	0.000520833	H5T_IEEE_F32LE	
41	Image_data	Rs_VN08P_AVE		H5T_STD_U16LE	1200	1200			gzip	4	256	256			Spatial_resolution_unit	degree	H5T_C_S1	
42	Image_data	Rs_VN08P_AVE		H5T_STD_U16LE	1200	1200			gzip	4	256	256			Mask_for_statistics	0	H5T_STD_U16LE	
43	Image_data	Rs_VN08P_Date		H5T_STD_U8LE	1200	1200			gzip	4	256	256			Minimum_valid_DN	0	H5T_STD_I32LE	
44	Image_data	Rs_VN08P_Date		H5T_STD_U8LE	1200	1200			gzip	4	256	256			Maximum_valid_DN	254	H5T_STD_I32LE	
45	Image_data	Rs_VN08P_Date		H5T_STD_U8LE	1200	1200			gzip	4	256	256			Error_DN	255	H5T_STD_I32LE	
46	Image_data	Rs_VN08P_Date		H5T_STD_U8LE	1200	1200			gzip	4	256	256			Spatial_resolution	0.000520833	H5T_IEEE_F32LE	
47	Image_data	Rs_VN08P_Date		H5T_STD_U8LE	1200	1200			gzip	4	256	256			Spatial_resolution_unit	degree	H5T_C_S1	
48	Image_data	Rs_VN08P_Date		H5T_STD_U8LE	1200	1200			gzip	4	256	256			Mask_for_statistics	0	H5T_STD_U16LE	
49	Image_data	Rs_VN08P_Date		H5T_STD_U8LE	1200	1200			gzip	4	256	256			Data_description	Date identificator of RSRF/Rs_VN08P	H5T_C_S1	
50	Image_data	Rs_VN08P_Date		H5T_STD_U8LE	1200	1200			gzip	4	256	256			Unit	NA	H5T_C_S1	
51	Image_data	Rs_VN08P_Date		H5T_STD_U8LE	1200	1200			gzip	4	256	256			Slope	1.0	H5T_IEEE_F32LE	
52	Image_data	Rs_VN08P_Date		H5T_STD_U8LE	1200	1200			gzip	4	256	256			Offset	0.0	H5T_IEEE_F32LE	
53	Image_data	Rs_VN08P_MAX		H5T_STD_U16LE	1200	1200			gzip	4	256	256			Data_description	Maximum of RSRF/Rs_VN08P	H5T_C_S1	
54	Image_data	Rs_VN08P_MAX		H5T_STD_U16LE	1200	1200			gzip	4	256	256			Unit	NA	H5T_C_S1	
55	Image_data	Rs_VN08P_MAX		H5T_STD_U16LE	1200	1200			gzip	4	256	256			Slope	0.0001	H5T_IEEE_F32LE	
56	Image_data	Rs_VN08P_MAX		H5T_STD_U16LE	1200	1200			gzip	4	256	256			Offset	0.0	H5T_IEEE_F32LE	
57	Image_data	Rs_VN08P_MAX		H5T_STD_U16LE	1200	1200			gzip	4	256	256			Minimum_valid_DN	0	H5T_STD_I32LE	
58	Image_data	Rs_VN08P_MAX		H5T_STD_U16LE	1200	1200			gzip	4	256	256			Maximum_valid_DN	65534	H5T_STD_I32LE	
59	Image_data	Rs_VN08P_MAX		H5T_STD_U16LE	1200	1200			gzip	4	256	256			Error_DN	65535	H5T_STD_I32LE	
60	Image_data	Rs_VN08P_MAX		H5T_STD_U16LE	1200	1200			gzip	4	256	256			Spatial_resolution	0.000520833	H5T_IEEE_F32LE	
61	Image_data	Rs_VN08P_MAX		H5T_STD_U16LE	1200	1200			gzip	4	256	256			Spatial_resolution_unit	degree	H5T_C_S1	
62	Image_data	Rs_VN08P_MAX		H5T_STD_U16LE	1200	1200			gzip	4	256	256			Mask_for_statistics	0	H5T_STD_U16LE	
63	Image_data	Rs_VN08P_MIN		H5T_STD_U16LE	1200	1200			gzip	4	256	256			Data_description	Minimum of RSRF/Rs_VN08P	H5T_C_S1	
64	Image_data	Rs_VN08P_MIN		H5T_STD_U16LE	1200	1200			gzip	4	256	256			Unit	NA	H5T_C_S1	
65	Image_data	Rs_VN08P_MIN		H5T_STD_U16LE	1200	1200			gzip	4	256	256			Slope	0.0001	H5T_IEEE_F32LE	
66	Image_data	Rs_VN08P_MIN		H5T_STD_U16LE	1200	1200			gzip	4	256	256			Offset	0.0	H5T_IEEE_F32LE	
67	Image_data	Rs_VN08P_MIN		H5T_STD_U16LE	1200	1200			gzip	4	256	256			Minimum_valid_DN	0	H5T_STD_I32LE	
68	Image_data	Rs_VN08P_MIN		H5T_STD_U16LE	1200	1200			gzip	4	256	256			Maximum_valid_DN	65534	H5T_STD_I32LE	
69	Image_data	Rs_VN08P_MIN		H5T_STD_U16LE	1200	1200			gzip	4	256	256			Error_DN	65535	H5T_STD_I32LE	
70	Image_data	Rs_VN08P_MIN		H5T_STD_U16LE	1200	1200			gzip	4	256	256			Spatial_resolution	0.000520833	H5T_IEEE_F32LE	
71	Image_data	Rs_VN08P_MIN		H5T_STD_U16LE	1200	1200			gzip	4	256	256			Spatial_resolution_unit	degree	H5T_C_S1	
72	Image_data	Rs_VN08P_MIN		H5T_STD_U16LE	1200	1200			gzip	4	256	256			Mask_for_statistics	0	H5T_STD_U16LE	
73	Image_data	Rs_VN08P_Ninput		H5T_STD_U8LE	1200	1200			gzip	4	256	256			Data_description	Input data number of RSRF/Rs_VN08P	H5T_C_S1	
74	Image_data	Rs_VN08P_Ninput		H5T_STD_U8LE	1200	1200			gzip	4	256	256			Unit	NA	H5T_C_S1	
75	Image_data	Rs_VN08P_Ninput		H5T_STD_U8LE	1200	1200			gzip	4	256	256			Slope	1.0	H5T_IEEE_F32LE	
76	Image_data	Rs_VN08P_Ninput		H5T_STD_U8LE	1200	1200			gzip	4	256	256			Offset	0.0	H5T_IEEE_F32LE	
77	Image_data	Rs_VN08P_Ninput		H5T_STD_U8LE	1200	1200			gzip	4	256	256			Minimum_valid_DN	0	H5T_STD_I32LE	
78	Image_data	Rs_VN08P_Ninput		H5T_STD_U8LE	1200	1200			gzip	4	256	256			Maximum_valid_DN	254	H5T_STD_I32LE	
79	Image_data	Rs_VN08P_Ninput		H5T_STD_U8LE	1200	1200			gzip	4	256	256			Error_DN	255	H5T_STD_I32LE	
80	Image_data	Rs_VN08P_Ninput		H5T_STD_U8LE	1200	1200			gzip	4	256	256			Spatial_resolution	0.000520833	H5T_IEEE_F32LE	
81	Image_data	Rs_VN08P_Ninput		H5T_STD_U8LE	1200	1200			gzip	4	256	256			Spatial_resolution_unit	degree	H5T_C_S1	
82	Image_data	Rs_VN08P_Ninput		H5T_STD_U8LE	1200	1200			gzip	4	256	256			Mask_for_statistics	0	H5T_STD_U16LE	
83	Image_data	Rs_VN08P_Nused		H5T_STD_U8LE	1200	1200			gzip	4	256	256			Data_description	Used data number of RSRF/Rs_VN08P	H5T_C_S1	
84	Image_data	Rs_VN08P_Nused		H5T_STD_U8LE	1200	1200			gzip	4	256	256			Unit	NA	H5T_C_S1	
85	Image_data	Rs_VN08P_Nused		H5T_STD_U8LE	1200	1200			gzip	4	256	256			Slope	1.0	H5T_IEEE_F32LE	
86	Image_data	Rs_VN08P_Nused		H5T_STD_U8LE	1200	1200			gzip	4	256	256			Offset	0.0	H5T_IEEE_F32LE	
87	Image_data	Rs_VN08P_Nused		H5T_STD_U8LE	1200	1200			gzip	4	256	256			Minimum_valid_DN	0	H5T_STD_I32LE	
88	Image_data	Rs_VN08P_Nused		H5T_STD_U8LE	1200	1200			gzip	4	256	256			Maximum_valid_DN	254	H5T_STD_I32LE	
89	Image_data	Rs_VN08P_Nused		H5T_STD_U8LE	1200	1200			gzip	4	256	256			Error_DN	255	H5T_STD_I32LE	
90	Image_data	Rs_VN08P_Nused		H5T_STD_U8LE	1200	1200			gzip	4	256	256			Spatial_resolution	0.000520833	H5T_IEEE_F32LE	
91	Image_data	Rs_VN08P_Nused		H5T_STD_U8LE	1200	1200			gzip	4	256	256			Spatial_resolution_unit	degree	H5T_C_S1	
92	Image_data	Rs_VN08P_Nused		H5T_STD_U8LE	1200	1200			gzip	4	256	256			Mask_for_statistics	0	H5T_STD_U16LE	
93	Image_data	Rs_VN08P_QA_flag		H5T_STD_U8LE	1200	1200			gzip	4	256	256			Data_description	Level-3 8-bit flag of RSRF/Rs_VN08P : 0:Nodata 1:Land 2:Insufficient sample number 3:Regression error 4:Out of range 5:Spare 6:Spare 7:Spare	H5T_C_S1	
94	Image_data	Rs_VN08P_QA_flag		H5T_STD_U8LE	1200	1200			gzip	4	256	256			Unit	NA	H5T_C_S1	
95	Image_data	Rs_VN08P_QA_flag		H5T_STD_U8LE	1200	1200			gzip	4	256	256			Slope	1.0	H5T_IEEE_F32LE	
96	Image_data	Rs_VN08P_QA_flag		H5T_STD_U8LE	1200	1200			gzip	4	256	256			Offset	0.0	H5T_IEEE_F32LE	
97	Image_data	Rs_VN08P_QA_flag		H5T_STD_U8LE	1200	1200			gzip	4	256	256			Minimum_valid_DN	0	H5T_STD_I32LE	
98	Image_data	Rs_VN08P_QA_flag		H5T_STD_U8LE	1200	1200			gzip	4	256	256			Maximum_valid_DN	254	H5T_STD_I32LE	
99	Image_data	Rs_VN08P_QA_flag		H5T_STD_U8LE	1200	1200			gzip	4	256	256			Error_DN	255	H5T_STD_I32LE	
100	Image_data	Rs_VN08P_QA_flag		H5T_STD_U8LE	1200	1200			gzip	4	256	256			Spatial_resolution	0.000520833	H5T_IEEE_F32LE	
101	Image_data	Rs_VN08P_QA_flag		H5T_STD_U8LE	1200	1200			gzip	4	256	256			Spatial_resolution_unit	degree	H5T_C_S1	
102	Image_data	Rs_VN08P_QA_flag		H5T_STD_U8LE	1200	1200			gzip	4	256	256			Mask_for_statistics	0	H5T_STD_U16LE	
103	Image_data	Rs_VN08P_RMS		H5T_STD_U16LE	1200	1200			gzip	4	256	256			Data_description	RMS of BRDF model regression of RSRF/Rs_VN08P	H5T_C_S1	
104	Image_data	Rs_VN08P_RMS		H5T_STD_U16LE	1200	1200			gzip	4	256	256			Unit	NA	H5T_C_S1	
105	Image_data	Rs_VN08P_RMS		H5T_STD_U16LE	1200	1200			gzip	4	256	256			Slope	1e-05	H5T_IEEE_F32LE	
106	Image_data	Rs_VN08P_RMS		H5T_STD_U16LE	1200	1200			gzip	4	256	256			Offset	0.0	H5T_IEEE_F32LE	
107	Image_data	Rs_VN08P_RMS		H5T_STD_U16LE	1200	1200			gzip	4	256	256			Minimum_valid_DN	0	H5T_STD_I32LE	
108	Image_data	Rs_VN08P_RMS		H5T_STD_U16LE	1200	1200			gzip	4	256	256			Maximum_valid_DN	65534	H5T_STD_I32LE	
109	Image_data	Rs_VN08P_RMS		H5T_STD_U16LE	1200	1200			gzip	4	256	256			Error_DN	65535	H5T_STD_I32LE	
110	Image_data	Rs_VN08P_RMS		H5T_STD_U16LE	1200	1200			gzip	4	256	256			Spatial_resolution	0.000520833	H5T_IEEE_F32LE	
111	Image_data	Rs_VN08P_RMS		H5T_STD_U16LE	1200	1200			gzip	4	256	256			Spatial_resolution_unit	degree	H5T_C_S1	
112	Image_data	Rs_VN08P_RMS		H5T_STD_U16LE	1200	1200			gzip	4	256	256			Mask_for_statistics	0	H5T_STD_U16LE	

No.	Group	Dataset	Dataset Description	Type	1Dim	2Dim	3Dim	4Dim	Compress	Compress Lv.	Chunk1Dim	Chunk2Dim	Chunk3Dim	Chunk4Dim	Attribute	Attribute Value	Attribute type	Attribute Note
113	Image_data	Rs_VN08P_c0		H5T_STD_U16LE	1200	1200			gzip	4	256	256			Data_description	c0 coefficients of RSRF/Rs_VN08P	H5T_C_S1	
114	Image_data	Rs_VN08P_c0		H5T_STD_U16LE	1200	1200			gzip	4	256	256			Unit	NA	H5T_C_S1	
115	Image_data	Rs_VN08P_c0		H5T_STD_U16LE	1200	1200			gzip	4	256	256			Slope	0.0001	H5T_IEEE_F32LE	
116	Image_data	Rs_VN08P_c0		H5T_STD_U16LE	1200	1200			gzip	4	256	256			Offset	0.0	H5T_IEEE_F32LE	
117	Image_data	Rs_VN08P_c0		H5T_STD_U16LE	1200	1200			gzip	4	256	256			Minimum_valid_DN	0	H5T_STD_I32LE	
118	Image_data	Rs_VN08P_c0		H5T_STD_U16LE	1200	1200			gzip	4	256	256			Maximum_valid_DN	65534	H5T_STD_I32LE	
119	Image_data	Rs_VN08P_c0		H5T_STD_U16LE	1200	1200			gzip	4	256	256			Error_DN	65535	H5T_STD_I32LE	
120	Image_data	Rs_VN08P_c0		H5T_STD_U16LE	1200	1200			gzip	4	256	256			Spatial_resolution	0.000520833	H5T_IEEE_F32LE	
121	Image_data	Rs_VN08P_c0		H5T_STD_U16LE	1200	1200			gzip	4	256	256			Spatial_resolution_unit	degree	H5T_C_S1	
122	Image_data	Rs_VN08P_c0		H5T_STD_U16LE	1200	1200			gzip	4	256	256			Mask_for_statistics	0	H5T_STD_U16LE	
123	Image_data	Rs_VN08P_c1		H5T_STD_U16LE	1200	1200			gzip	4	256	256			Data_description	c1 (surface) coefficients of RSRF/Rs_VN08P	H5T_C_S1	
124	Image_data	Rs_VN08P_c1		H5T_STD_U16LE	1200	1200			gzip	4	256	256			Unit	NA	H5T_C_S1	
125	Image_data	Rs_VN08P_c1		H5T_STD_U16LE	1200	1200			gzip	4	256	256			Slope	0.001	H5T_IEEE_F32LE	
126	Image_data	Rs_VN08P_c1		H5T_STD_U16LE	1200	1200			gzip	4	256	256			Offset	-10.0	H5T_IEEE_F32LE	
127	Image_data	Rs_VN08P_c1		H5T_STD_U16LE	1200	1200			gzip	4	256	256			Minimum_valid_DN	0	H5T_STD_I32LE	
128	Image_data	Rs_VN08P_c1		H5T_STD_U16LE	1200	1200			gzip	4	256	256			Maximum_valid_DN	65534	H5T_STD_I32LE	
129	Image_data	Rs_VN08P_c1		H5T_STD_U16LE	1200	1200			gzip	4	256	256			Error_DN	65535	H5T_STD_I32LE	
130	Image_data	Rs_VN08P_c1		H5T_STD_U16LE	1200	1200			gzip	4	256	256			Spatial_resolution	0.000520833	H5T_IEEE_F32LE	
131	Image_data	Rs_VN08P_c1		H5T_STD_U16LE	1200	1200			gzip	4	256	256			Spatial_resolution_unit	degree	H5T_C_S1	
132	Image_data	Rs_VN08P_c1		H5T_STD_U16LE	1200	1200			gzip	4	256	256			Mask_for_statistics	0	H5T_STD_U16LE	
133	Image_data	Rs_VN08P_c2		H5T_STD_U16LE	1200	1200			gzip	4	256	256			Data_description	c2 (vegetation) coefficients of RSRF/Rs_VN08P	H5T_C_S1	
134	Image_data	Rs_VN08P_c2		H5T_STD_U16LE	1200	1200			gzip	4	256	256			Unit	NA	H5T_C_S1	
135	Image_data	Rs_VN08P_c2		H5T_STD_U16LE	1200	1200			gzip	4	256	256			Slope	0.001	H5T_IEEE_F32LE	
136	Image_data	Rs_VN08P_c2		H5T_STD_U16LE	1200	1200			gzip	4	256	256			Offset	-10.0	H5T_IEEE_F32LE	
137	Image_data	Rs_VN08P_c2		H5T_STD_U16LE	1200	1200			gzip	4	256	256			Minimum_valid_DN	0	H5T_STD_I32LE	
138	Image_data	Rs_VN08P_c2		H5T_STD_U16LE	1200	1200			gzip	4	256	256			Maximum_valid_DN	65534	H5T_STD_I32LE	
139	Image_data	Rs_VN08P_c2		H5T_STD_U16LE	1200	1200			gzip	4	256	256			Error_DN	65535	H5T_STD_I32LE	
140	Image_data	Rs_VN08P_c2		H5T_STD_U16LE	1200	1200			gzip	4	256	256			Spatial_resolution	0.000520833	H5T_IEEE_F32LE	
141	Image_data	Rs_VN08P_c2		H5T_STD_U16LE	1200	1200			gzip	4	256	256			Spatial_resolution_unit	degree	H5T_C_S1	
142	Image_data	Rs_VN08P_c2		H5T_STD_U16LE	1200	1200			gzip	4	256	256			Mask_for_statistics	0	H5T_STD_U16LE	
143	Level_1_attributes														Operation_mode	OBD	H5T_C_S1	
144	Level_1_attributes														Radionetric_calibration	Original	H5T_C_S1	
145	Level_1_attributes														Geometric_calibration	Original	H5T_C_S1	
146	Processing_attributes														Processing_organization	JAXA/GCOM-C science project	H5T_C_S1	
147	Processing_attributes														Contact_point	JAXA/Earth Observation Research Center (EORC)	H5T_C_S1	
148	Processing_attributes														Processing_UT	20180813 09:27:47	H5T_C_S1	
149	Processing_attributes														Processing_result	Good	H5T_C_S1	
150	Processing_attributes														Input_files		H5T_C_S1	

No.	Group	Dataset	Dataset Description	Type	1Dim	2Dim	3Dim	4Dim	Compress	Compress Lv.	Chunk1Dim	Chunk2Dim	Chunk3Dim	Chunk4Dim	Attribute	Attribute Value	Attribute type	Attribute Note
1	Geometry_data														Number_of_lines	1200	H5T_STD_I32LE	
2	Geometry_data														Number_of_pixels	1200	H5T_STD_I32LE	
3	Geometry_data														Image_projection	EQA (sinusoidal equal area) projection from 0-deg longitude	H5T_C_S1	
4	Geometry_data														Grid_interval	0.000520833	H5T_IEEE_F32LE	
5	Geometry_data														Grid_interval_unit	deg	H5T_C_S1	
6	Geometry_data														Upper_left_longitude	34.641	H5T_IEEE_F32LE	
7	Geometry_data														Upper_left_latitude	30.0	H5T_IEEE_F32LE	
8	Geometry_data														Upper_right_longitude	46.188	H5T_IEEE_F32LE	
9	Geometry_data														Upper_right_latitude	30.0	H5T_IEEE_F32LE	
10	Geometry_data														Lower_left_longitude	31.9253	H5T_IEEE_F32LE	
11	Geometry_data														Lower_left_latitude	20.0	H5T_IEEE_F32LE	
12	Geometry_data														Lower_right_longitude	42.5671	H5T_IEEE_F32LE	
13	Geometry_data														Lower_right_latitude	20.0	H5T_IEEE_F32LE	
14	Global_attributes														Satellite	Global Change Observation Mission - Climate (GCOM-C)	H5T_C_S1	
15	Global_attributes														Sensor	Second-generation Global Imager (SGLI)	H5T_C_S1	
16	Global_attributes														Product_level	Level-2	H5T_C_S1	
17	Global_attributes														Product_name	Level-2 Tile Statistics	H5T_C_S1	
18	Global_attributes														Product_version	0006	H5T_C_S1	
19	Global_attributes														Algorithm_version	0.02	H5T_C_S1	
20	Global_attributes														Parameter_version	006.00	H5T_C_S1	
21	Global_attributes														Algorithm_developer	Japan Aerospace Exploration Agency (JAXA)	H5T_C_S1	
22	Global_attributes														Dataset_description	Statistics of Level-2 RSRF/Rs_VN11P	H5T_C_S1	
23	Global_attributes														Product_file_name	GC1SG1_20180805D08D_T0621_L2SG_RN11K_0006.h5	H5T_C_S1	
24	Global_attributes														Image_start_time	20180724 08:40:33.602	H5T_C_S1	
25	Global_attributes														Image_end_time	20180812 08:41:06.001	H5T_C_S1	
26	Global_attributes														Image_center_time	20180724 08:42:05.399	H5T_C_S1	
27	Global_attributes														Tile_number	0621	H5T_C_S1	
28	Image_data														Number_of_lines	1200	H5T_STD_I32LE	
29	Image_data														Number_of_pixels	1200	H5T_STD_I32LE	
30	Image_data														Image_projection	EQA (sinusoidal equal area) projection from 0-deg longitude	H5T_C_S1	
31	Image_data														Grid_interval	0.000520833	H5T_IEEE_F32LE	
32	Image_data														Grid_interval_unit	deg	H5T_C_S1	
33	Image_data	Rs_VN11P_AVE		H5T_STD_U16LE	1200	1200			gzip	4	256	256			Data_description	Normal of RSRF/Rs_VN11P	H5T_C_S1	
34	Image_data	Rs_VN11P_AVE		H5T_STD_U16LE	1200	1200			gzip	4	256	256			Unit	NA	H5T_C_S1	
35	Image_data	Rs_VN11P_AVE		H5T_STD_U16LE	1200	1200			gzip	4	256	256			Slope	0.0001	H5T_IEEE_F32LE	
36	Image_data	Rs_VN11P_AVE		H5T_STD_U16LE	1200	1200			gzip	4	256	256			Offset	0.0	H5T_IEEE_F32LE	
37	Image_data	Rs_VN11P_AVE		H5T_STD_U16LE	1200	1200			gzip	4	256	256			Minimum_valid_DN	0	H5T_STD_I32LE	
38	Image_data	Rs_VN11P_AVE		H5T_STD_U16LE	1200	1200			gzip	4	256	256			Maximum_valid_DN	65534	H5T_STD_I32LE	
39	Image_data	Rs_VN11P_AVE		H5T_STD_U16LE	1200	1200			gzip	4	256	256			Error_DN	65535	H5T_STD_I32LE	
40	Image_data	Rs_VN11P_AVE		H5T_STD_U16LE	1200	1200			gzip	4	256	256			Spatial_resolution	0.000520833	H5T_IEEE_F32LE	
41	Image_data	Rs_VN11P_AVE		H5T_STD_U16LE	1200	1200			gzip	4	256	256			Spatial_resolution_unit	degree	H5T_C_S1	
42	Image_data	Rs_VN11P_AVE		H5T_STD_U16LE	1200	1200			gzip	4	256	256			Mask_for_statistics	0	H5T_STD_U16LE	
43	Image_data	Rs_VN11P_Date		H5T_STD_U8LE	1200	1200			gzip	4	256	256			Minimum_valid_DN	0	H5T_STD_I32LE	
44	Image_data	Rs_VN11P_Date		H5T_STD_U8LE	1200	1200			gzip	4	256	256			Maximum_valid_DN	254	H5T_STD_I32LE	
45	Image_data	Rs_VN11P_Date		H5T_STD_U8LE	1200	1200			gzip	4	256	256			Error_DN	255	H5T_STD_I32LE	
46	Image_data	Rs_VN11P_Date		H5T_STD_U8LE	1200	1200			gzip	4	256	256			Spatial_resolution	0.000520833	H5T_IEEE_F32LE	
47	Image_data	Rs_VN11P_Date		H5T_STD_U8LE	1200	1200			gzip	4	256	256			Spatial_resolution_unit	degree	H5T_C_S1	
48	Image_data	Rs_VN11P_Date		H5T_STD_U8LE	1200	1200			gzip	4	256	256			Mask_for_statistics	0	H5T_STD_U16LE	
49	Image_data	Rs_VN11P_Date		H5T_STD_U8LE	1200	1200			gzip	4	256	256			Data_description	Date identificator of RSRF/Rs_VN11P	H5T_C_S1	
50	Image_data	Rs_VN11P_Date		H5T_STD_U8LE	1200	1200			gzip	4	256	256			Unit	NA	H5T_C_S1	
51	Image_data	Rs_VN11P_Date		H5T_STD_U8LE	1200	1200			gzip	4	256	256			Slope	1.0	H5T_IEEE_F32LE	
52	Image_data	Rs_VN11P_Date		H5T_STD_U8LE	1200	1200			gzip	4	256	256			Offset	0.0	H5T_IEEE_F32LE	
53	Image_data	Rs_VN11P_MAX		H5T_STD_U16LE	1200	1200			gzip	4	256	256			Data_description	Maximum of RSRF/Rs_VN11P	H5T_C_S1	
54	Image_data	Rs_VN11P_MAX		H5T_STD_U16LE	1200	1200			gzip	4	256	256			Unit	NA	H5T_C_S1	
55	Image_data	Rs_VN11P_MAX		H5T_STD_U16LE	1200	1200			gzip	4	256	256			Slope	0.0001	H5T_IEEE_F32LE	
56	Image_data	Rs_VN11P_MAX		H5T_STD_U16LE	1200	1200			gzip	4	256	256			Offset	0.0	H5T_IEEE_F32LE	
57	Image_data	Rs_VN11P_MAX		H5T_STD_U16LE	1200	1200			gzip	4	256	256			Minimum_valid_DN	0	H5T_STD_I32LE	
58	Image_data	Rs_VN11P_MAX		H5T_STD_U16LE	1200	1200			gzip	4	256	256			Maximum_valid_DN	65534	H5T_STD_I32LE	
59	Image_data	Rs_VN11P_MAX		H5T_STD_U16LE	1200	1200			gzip	4	256	256			Error_DN	65535	H5T_STD_I32LE	
60	Image_data	Rs_VN11P_MAX		H5T_STD_U16LE	1200	1200			gzip	4	256	256			Spatial_resolution	0.000520833	H5T_IEEE_F32LE	
61	Image_data	Rs_VN11P_MAX		H5T_STD_U16LE	1200	1200			gzip	4	256	256			Spatial_resolution_unit	degree	H5T_C_S1	
62	Image_data	Rs_VN11P_MAX		H5T_STD_U16LE	1200	1200			gzip	4	256	256			Mask_for_statistics	0	H5T_STD_U16LE	
63	Image_data	Rs_VN11P_MIN		H5T_STD_U16LE	1200	1200			gzip	4	256	256			Data_description	Minimum of RSRF/Rs_VN11P	H5T_C_S1	
64	Image_data	Rs_VN11P_MIN		H5T_STD_U16LE	1200	1200			gzip	4	256	256			Unit	NA	H5T_C_S1	
65	Image_data	Rs_VN11P_MIN		H5T_STD_U16LE	1200	1200			gzip	4	256	256			Slope	0.0001	H5T_IEEE_F32LE	
66	Image_data	Rs_VN11P_MIN		H5T_STD_U16LE	1200	1200			gzip	4	256	256			Offset	0.0	H5T_IEEE_F32LE	
67	Image_data	Rs_VN11P_MIN		H5T_STD_U16LE	1200	1200			gzip	4	256	256			Minimum_valid_DN	0	H5T_STD_I32LE	
68	Image_data	Rs_VN11P_MIN		H5T_STD_U16LE	1200	1200			gzip	4	256	256			Maximum_valid_DN	65534	H5T_STD_I32LE	
69	Image_data	Rs_VN11P_MIN		H5T_STD_U16LE	1200	1200			gzip	4	256	256			Error_DN	65535	H5T_STD_I32LE	
70	Image_data	Rs_VN11P_MIN		H5T_STD_U16LE	1200	1200			gzip	4	256	256			Spatial_resolution	0.000520833	H5T_IEEE_F32LE	
71	Image_data	Rs_VN11P_MIN		H5T_STD_U16LE	1200	1200			gzip	4	256	256			Spatial_resolution_unit	degree	H5T_C_S1	
72	Image_data	Rs_VN11P_MIN		H5T_STD_U16LE	1200	1200			gzip	4	256	256			Mask_for_statistics	0	H5T_STD_U16LE	
73	Image_data	Rs_VN11P_Ninput		H5T_STD_U8LE	1200	1200			gzip	4	256	256			Data_description	Input data number of RSRF/Rs_VN11P	H5T_C_S1	
74	Image_data	Rs_VN11P_Ninput		H5T_STD_U8LE	1200	1200			gzip	4	256	256			Unit	NA	H5T_C_S1	
75	Image_data	Rs_VN11P_Ninput		H5T_STD_U8LE	1200	1200			gzip	4	256	256			Slope	1.0	H5T_IEEE_F32LE	
76	Image_data	Rs_VN11P_Ninput		H5T_STD_U8LE	1200	1200			gzip	4	256	256			Offset	0.0	H5T_IEEE_F32LE	
77	Image_data	Rs_VN11P_Ninput		H5T_STD_U8LE	1200	1200			gzip	4	256	256			Minimum_valid_DN	0	H5T_STD_I32LE	
78	Image_data	Rs_VN11P_Ninput		H5T_STD_U8LE	1200	1200			gzip	4	256	256			Maximum_valid_DN	254	H5T_STD_I32LE	
79	Image_data	Rs_VN11P_Ninput		H5T_STD_U8LE	1200	1200			gzip	4	256	256			Error_DN	255	H5T_STD_I32LE	
80	Image_data	Rs_VN11P_Ninput		H5T_STD_U8LE	1200	1200			gzip	4	256	256			Spatial_resolution	0.000520833	H5T_IEEE_F32LE	
81	Image_data	Rs_VN11P_Ninput		H5T_STD_U8LE	1200	1200			gzip	4	256	256			Spatial_resolution_unit	degree	H5T_C_S1	
82	Image_data	Rs_VN11P_Ninput		H5T_STD_U8LE	1200	1200			gzip	4	256	256			Mask_for_statistics	0	H5T_STD_U16LE	
83	Image_data	Rs_VN11P_Nused		H5T_STD_U8LE	1200	1200			gzip	4	256	256			Data_description	Used data number of RSRF/Rs_VN11P	H5T_C_S1	
84	Image_data	Rs_VN11P_Nused		H5T_STD_U8LE	1200	1200			gzip	4	256	256			Unit	NA	H5T_C_S1	
85	Image_data	Rs_VN11P_Nused		H5T_STD_U8LE	1200	1200			gzip	4	256	256			Slope	1.0	H5T_IEEE_F32LE	
86	Image_data	Rs_VN11P_Nused		H5T_STD_U8LE	1200	1200			gzip	4	256	256			Offset	0.0	H5T_IEEE_F32LE	
87	Image_data	Rs_VN11P_Nused		H5T_STD_U8LE	1200	1200			gzip	4	256	256			Minimum_valid_DN	0	H5T_STD_I32LE	
88	Image_data	Rs_VN11P_Nused		H5T_STD_U8LE	1200	1200			gzip	4	256	256			Maximum_valid_DN	254	H5T_STD_I32LE	
89	Image_data	Rs_VN11P_Nused		H5T_STD_U8LE	1200	1200			gzip	4	256	256			Error_DN	255	H5T_STD_I32LE	
90	Image_data	Rs_VN11P_Nused		H5T_STD_U8LE	1200	1200			gzip	4	256	256			Spatial_resolution	0.000520833	H5T_IEEE_F32LE	
91	Image_data	Rs_VN11P_Nused		H5T_STD_U8LE	1200	1200			gzip	4	256	256			Spatial_resolution_unit	degree	H5T_C_S1	
92	Image_data	Rs_VN11P_Nused		H5T_STD_U8LE	1200	1200			gzip	4	256	256			Mask_for_statistics	0	H5T_STD_U16LE	
93	Image_data	Rs_VN11P_QA_flag		H5T_STD_U8LE	1200	1200			gzip	4	256	256			Data_description	Level-3 8-bit flag of RSRF/Rs_VN11P : 0:Nodata 1:Land 2:Insufficient sample number 3:Regression error 4:Out of range 5:Spare 6:Spare 7:Spare	H5T_C_S1	
94	Image_data	Rs_VN11P_QA_flag		H5T_STD_U8LE	1200	1200			gzip	4	256	256			Unit	NA	H5T_C_S1	
95	Image_data	Rs_VN11P_QA_flag		H5T_STD_U8LE	1200	1200			gzip	4	256	256			Slope	1.0	H5T_IEEE_F32LE	
96	Image_data	Rs_VN11P_QA_flag		H5T_STD_U8LE	1200	1200			gzip	4	256	256			Offset	0.0	H5T_IEEE_F32LE	
97	Image_data	Rs_VN11P_QA_flag		H5T_STD_U8LE	1200	1200			gzip	4	256	256			Minimum_valid_DN	0	H5T_STD_I32LE	
98	Image_data	Rs_VN11P_QA_flag		H5T_STD_U8LE	1200	1200			gzip	4	256	256			Maximum_valid_DN	254	H5T_STD_I32LE	
99	Image_data	Rs_VN11P_QA_flag		H5T_STD_U8LE	1200	1200			gzip	4	256	256			Error_DN	255	H5T_STD_I32LE	
100	Image_data	Rs_VN11P_QA_flag		H5T_STD_U8LE	1200	1200			gzip	4	256	256			Spatial_resolution	0.000520833	H5T_IEEE_F32LE	
101	Image_data	Rs_VN11P_QA_flag		H5T_STD_U8LE	1200	1200			gzip	4	256	256			Spatial_resolution_unit	degree	H5T_C_S1	
102	Image_data	Rs_VN11P_QA_flag		H5T_STD_U8LE	1200	1200			gzip	4	256	256			Mask_for_statistics	0	H5T_STD_U16LE	
103	Image_data	Rs_VN11P_RMS		H5T_STD_U16LE	1200	1200			gzip	4	256	256			Data_description	RMS of BRDF model regression of RSRF/Rs_VN11P	H5T_C_S1	
104	Image_data	Rs_VN11P_RMS		H5T_STD_U16LE	1200	1200			gzip	4	256	256			Unit	NA	H5T_C_S1	
105	Image_data	Rs_VN11P_RMS		H5T_STD_U16LE	1200	1200			gzip	4	256	256			Slope	1e-05	H5T_IEEE_F32LE	
106	Image_data	Rs_VN11P_RMS		H5T_STD_U16LE	1200	1200			gzip	4	256	256			Offset	0.0	H5T_IEEE_F32LE	
107	Image_data	Rs_VN11P_RMS		H5T_STD_U16LE	1200	1200			gzip	4	256	256			Minimum_valid_DN	0	H5T_STD_I32LE	
108	Image_data	Rs_VN11P_RMS		H5T_STD_U16LE	1200	1200			gzip	4	256	256			Maximum_valid_DN	65534	H5T_STD_I32LE	
109	Image_data	Rs_VN11P_RMS		H5T_STD_U16LE	1200	1200			gzip	4	256	256			Error_DN	65535	H5T_STD_I32LE	
110	Image_data	Rs_VN11P_RMS		H5T_STD_U16LE	1200	1200			gzip	4	256	256			Spatial_resolution	0.000520833	H5T_IEEE_F32LE	
111	Image_data	Rs_VN11P_RMS		H5T_STD_U16LE	1200	1200			gzip	4	256	256			Spatial_resolution_unit	degree	H5T_C_S1	
112	Image_data	Rs_VN11P_RMS		H5T_STD_U16LE	1200	1200			gzip	4	256	256			Mask_for_statistics	0	H5T_STD_U16LE	

No.	Group	Dataset	Dataset Description	Type	1Dim	2Dim	3Dim	4Dim	Compress	Compress Lv.	Chunk1Dim	Chunk2Dim	Chunk3Dim	Chunk4Dim	Attribute	Attribute Value	Attribute type	Attribute Note
113	Image_data	Rs_VN11P_c0		H5T_STD_U16LE	1200	1200			gzip	4	256	256			Data_description	c0 coefficients of RSRF/Rs_VN11P	H5T_C_S1	
114	Image_data	Rs_VN11P_c0		H5T_STD_U16LE	1200	1200			gzip	4	256	256			Unit	NA	H5T_C_S1	
115	Image_data	Rs_VN11P_c0		H5T_STD_U16LE	1200	1200			gzip	4	256	256			Slope	0.0001	H5T_IEEE_F32LE	
116	Image_data	Rs_VN11P_c0		H5T_STD_U16LE	1200	1200			gzip	4	256	256			Offset	0.0	H5T_IEEE_F32LE	
117	Image_data	Rs_VN11P_c0		H5T_STD_U16LE	1200	1200			gzip	4	256	256			Minimum_valid_DN	0	H5T_STD_I32LE	
118	Image_data	Rs_VN11P_c0		H5T_STD_U16LE	1200	1200			gzip	4	256	256			Maximum_valid_DN	65534	H5T_STD_I32LE	
119	Image_data	Rs_VN11P_c0		H5T_STD_U16LE	1200	1200			gzip	4	256	256			Error_DN	65535	H5T_STD_I32LE	
120	Image_data	Rs_VN11P_c0		H5T_STD_U16LE	1200	1200			gzip	4	256	256			Spatial_resolution	0.000520833	H5T_IEEE_F32LE	
121	Image_data	Rs_VN11P_c0		H5T_STD_U16LE	1200	1200			gzip	4	256	256			Spatial_resolution_unit	degree	H5T_C_S1	
122	Image_data	Rs_VN11P_c0		H5T_STD_U16LE	1200	1200			gzip	4	256	256			Mask_for_statistics	0	H5T_STD_U16LE	
123	Image_data	Rs_VN11P_c1		H5T_STD_U16LE	1200	1200			gzip	4	256	256			Data_description	c1 (surface) coefficients of RSRF/Rs_VN11P	H5T_C_S1	
124	Image_data	Rs_VN11P_c1		H5T_STD_U16LE	1200	1200			gzip	4	256	256			Unit	NA	H5T_C_S1	
125	Image_data	Rs_VN11P_c1		H5T_STD_U16LE	1200	1200			gzip	4	256	256			Slope	0.001	H5T_IEEE_F32LE	
126	Image_data	Rs_VN11P_c1		H5T_STD_U16LE	1200	1200			gzip	4	256	256			Offset	-10.0	H5T_IEEE_F32LE	
127	Image_data	Rs_VN11P_c1		H5T_STD_U16LE	1200	1200			gzip	4	256	256			Minimum_valid_DN	0	H5T_STD_I32LE	
128	Image_data	Rs_VN11P_c1		H5T_STD_U16LE	1200	1200			gzip	4	256	256			Maximum_valid_DN	65534	H5T_STD_I32LE	
129	Image_data	Rs_VN11P_c1		H5T_STD_U16LE	1200	1200			gzip	4	256	256			Error_DN	65535	H5T_STD_I32LE	
130	Image_data	Rs_VN11P_c1		H5T_STD_U16LE	1200	1200			gzip	4	256	256			Spatial_resolution	0.000520833	H5T_IEEE_F32LE	
131	Image_data	Rs_VN11P_c1		H5T_STD_U16LE	1200	1200			gzip	4	256	256			Spatial_resolution_unit	degree	H5T_C_S1	
132	Image_data	Rs_VN11P_c1		H5T_STD_U16LE	1200	1200			gzip	4	256	256			Mask_for_statistics	0	H5T_STD_U16LE	
133	Image_data	Rs_VN11P_c2		H5T_STD_U16LE	1200	1200			gzip	4	256	256			Data_description	c2 (vegetation) coefficients of RSRF/Rs_VN11P	H5T_C_S1	
134	Image_data	Rs_VN11P_c2		H5T_STD_U16LE	1200	1200			gzip	4	256	256			Unit	NA	H5T_C_S1	
135	Image_data	Rs_VN11P_c2		H5T_STD_U16LE	1200	1200			gzip	4	256	256			Slope	0.001	H5T_IEEE_F32LE	
136	Image_data	Rs_VN11P_c2		H5T_STD_U16LE	1200	1200			gzip	4	256	256			Offset	-10.0	H5T_IEEE_F32LE	
137	Image_data	Rs_VN11P_c2		H5T_STD_U16LE	1200	1200			gzip	4	256	256			Minimum_valid_DN	0	H5T_STD_I32LE	
138	Image_data	Rs_VN11P_c2		H5T_STD_U16LE	1200	1200			gzip	4	256	256			Maximum_valid_DN	65534	H5T_STD_I32LE	
139	Image_data	Rs_VN11P_c2		H5T_STD_U16LE	1200	1200			gzip	4	256	256			Error_DN	65535	H5T_STD_I32LE	
140	Image_data	Rs_VN11P_c2		H5T_STD_U16LE	1200	1200			gzip	4	256	256			Spatial_resolution	0.000520833	H5T_IEEE_F32LE	
141	Image_data	Rs_VN11P_c2		H5T_STD_U16LE	1200	1200			gzip	4	256	256			Spatial_resolution_unit	degree	H5T_C_S1	
142	Image_data	Rs_VN11P_c2		H5T_STD_U16LE	1200	1200			gzip	4	256	256			Mask_for_statistics	0	H5T_STD_U16LE	
143	Level_1_attributes														Operation_mode	OBD	H5T_C_S1	
144	Level_1_attributes														Radionetric_calibration	Original	H5T_C_S1	
145	Level_1_attributes														Geometric_calibration	Original	H5T_C_S1	
146	Processing_attributes														Processing_organization	JAXA/GCOM-C science project	H5T_C_S1	
147	Processing_attributes														Contact_point	JAXA/Earth Observation Research Center (EORC)	H5T_C_S1	
148	Processing_attributes														Processing_UT	20180813 09:27:47	H5T_C_S1	
149	Processing_attributes														Processing_result	Good	H5T_C_S1	
150	Processing_attributes														Input_files		H5T_C_S1	

No.	Group	Dataset	Dataset Description	Type	1Dim	2Dim	3Dim	4Dim	Compress	Compress Lv.	Chunk1Dim	Chunk2Dim	Chunk3Dim	Chunk4Dim	Attribute	Attribute Value	Attribute type	Attribute Note
1	Geometry_data														Number_of_lines	1200	H5T_STD_I32LE	
2	Geometry_data														Number_of_pixels	1200	H5T_STD_I32LE	
3	Geometry_data														Image_projection	EQA (sinusoidal equal area) projection from 0-deg longitude	H5T_C_S1	
4	Geometry_data														Grid_interval	0.000520833	H5T_IEEE_F32LE	
5	Geometry_data														Grid_interval_unit	deg	H5T_C_S1	
6	Geometry_data														Upper_left_longitude	34.641	H5T_IEEE_F32LE	
7	Geometry_data														Upper_left_latitude	30.0	H5T_IEEE_F32LE	
8	Geometry_data														Upper_right_longitude	46.188	H5T_IEEE_F32LE	
9	Geometry_data														Upper_right_latitude	30.0	H5T_IEEE_F32LE	
10	Geometry_data														Lower_left_longitude	31.9253	H5T_IEEE_F32LE	
11	Geometry_data														Lower_left_latitude	20.0	H5T_IEEE_F32LE	
12	Geometry_data														Lower_right_longitude	42.5671	H5T_IEEE_F32LE	
13	Geometry_data														Lower_right_latitude	20.0	H5T_IEEE_F32LE	
14	Global_attributes														Satellite	Global Change Observation Mission - Climate (GCOM-C)	H5T_C_S1	
15	Global_attributes														Sensor	Second-generation Global Imager (SGLI)	H5T_C_S1	
16	Global_attributes														Product_level	Level-2	H5T_C_S1	
17	Global_attributes														Product_name	Level-2 Tile Statistics	H5T_C_S1	
18	Global_attributes														Product_version	0006	H5T_C_S1	
19	Global_attributes														Algorithm_version	0.02	H5T_C_S1	
20	Global_attributes														Parameter_version	006.00	H5T_C_S1	
21	Global_attributes														Algorithm_developer	Japan Aerospace Exploration Agency (JAXA)	H5T_C_S1	
22	Global_attributes														Dataset_description	Statistics of Level-2 RSRF/Rs_PI01	H5T_C_S1	
23	Global_attributes														Product_file_name	GC1SG1_20180805D08D_T0621_L2SG_RP01K_0006.h5	H5T_C_S1	
24	Global_attributes														Image_start_time	20180724 08:40:33.602	H5T_C_S1	
25	Global_attributes														Image_end_time	20180812 08:41:06.001	H5T_C_S1	
26	Global_attributes														Image_center_time	20180803 07:37:24.601	H5T_C_S1	
27	Global_attributes														Tile_number	0621	H5T_C_S1	
28	Image_data														Number_of_lines	1200	H5T_STD_I32LE	
29	Image_data														Number_of_pixels	1200	H5T_STD_I32LE	
30	Image_data														Image_projection	EQA (sinusoidal equal area) projection from 0-deg longitude	H5T_C_S1	
31	Image_data														Grid_interval	0.000520833	H5T_IEEE_F32LE	
32	Image_data														Grid_interval_unit	deg	H5T_C_S1	
33	Image_data	Rs_PI01_AVE		H5T_STD_U16LE	1200	1200			gzip	4	256	256			Data_description	Normal of RSRF/Rs_PI01	H5T_C_S1	
34	Image_data	Rs_PI01_AVE		H5T_STD_U16LE	1200	1200			gzip	4	256	256			Unit	NA	H5T_C_S1	
35	Image_data	Rs_PI01_AVE		H5T_STD_U16LE	1200	1200			gzip	4	256	256			Slope	0.0001	H5T_IEEE_F32LE	
36	Image_data	Rs_PI01_AVE		H5T_STD_U16LE	1200	1200			gzip	4	256	256			Offset	0.0	H5T_IEEE_F32LE	
37	Image_data	Rs_PI01_AVE		H5T_STD_U16LE	1200	1200			gzip	4	256	256			Minimum_valid_DN	0	H5T_STD_I32LE	
38	Image_data	Rs_PI01_AVE		H5T_STD_U16LE	1200	1200			gzip	4	256	256			Maximum_valid_DN	65534	H5T_STD_I32LE	
39	Image_data	Rs_PI01_AVE		H5T_STD_U16LE	1200	1200			gzip	4	256	256			Error_DN	65535	H5T_STD_I32LE	
40	Image_data	Rs_PI01_AVE		H5T_STD_U16LE	1200	1200			gzip	4	256	256			Spatial_resolution	0.000520833	H5T_IEEE_F32LE	
41	Image_data	Rs_PI01_AVE		H5T_STD_U16LE	1200	1200			gzip	4	256	256			Spatial_resolution_unit	degree	H5T_C_S1	
42	Image_data	Rs_PI01_AVE		H5T_STD_U16LE	1200	1200			gzip	4	256	256			Mask_for_statistics	0	H5T_STD_U16LE	
43	Image_data	Rs_PI01_Date		H5T_STD_U8LE	1200	1200			gzip	4	256	256			Data_description	Date identificator of RSRF/Rs_PI01	H5T_C_S1	
44	Image_data	Rs_PI01_Date		H5T_STD_U8LE	1200	1200			gzip	4	256	256			Unit	NA	H5T_C_S1	
45	Image_data	Rs_PI01_Date		H5T_STD_U8LE	1200	1200			gzip	4	256	256			Slope	1.0	H5T_IEEE_F32LE	
46	Image_data	Rs_PI01_Date		H5T_STD_U8LE	1200	1200			gzip	4	256	256			Offset	0.0	H5T_IEEE_F32LE	
47	Image_data	Rs_PI01_Date		H5T_STD_U8LE	1200	1200			gzip	4	256	256			Minimum_valid_DN	0	H5T_STD_I32LE	
48	Image_data	Rs_PI01_Date		H5T_STD_U8LE	1200	1200			gzip	4	256	256			Maximum_valid_DN	254	H5T_STD_I32LE	
49	Image_data	Rs_PI01_Date		H5T_STD_U8LE	1200	1200			gzip	4	256	256			Error_DN	255	H5T_STD_I32LE	
50	Image_data	Rs_PI01_Date		H5T_STD_U8LE	1200	1200			gzip	4	256	256			Spatial_resolution	0.000520833	H5T_IEEE_F32LE	
51	Image_data	Rs_PI01_Date		H5T_STD_U8LE	1200	1200			gzip	4	256	256			Spatial_resolution_unit	degree	H5T_C_S1	
52	Image_data	Rs_PI01_Date		H5T_STD_U8LE	1200	1200			gzip	4	256	256			Mask_for_statistics	0	H5T_STD_U16LE	
53	Image_data	Rs_PI01_MAX		H5T_STD_U16LE	1200	1200			gzip	4	256	256			Data_description	Maximum of RSRF/Rs_PI01	H5T_C_S1	
54	Image_data	Rs_PI01_MAX		H5T_STD_U16LE	1200	1200			gzip	4	256	256			Unit	NA	H5T_C_S1	
55	Image_data	Rs_PI01_MAX		H5T_STD_U16LE	1200	1200			gzip	4	256	256			Slope	0.0001	H5T_IEEE_F32LE	
56	Image_data	Rs_PI01_MAX		H5T_STD_U16LE	1200	1200			gzip	4	256	256			Offset	0.0	H5T_IEEE_F32LE	
57	Image_data	Rs_PI01_MAX		H5T_STD_U16LE	1200	1200			gzip	4	256	256			Minimum_valid_DN	0	H5T_STD_I32LE	
58	Image_data	Rs_PI01_MAX		H5T_STD_U16LE	1200	1200			gzip	4	256	256			Maximum_valid_DN	65534	H5T_STD_I32LE	
59	Image_data	Rs_PI01_MAX		H5T_STD_U16LE	1200	1200			gzip	4	256	256			Error_DN	65535	H5T_STD_I32LE	
60	Image_data	Rs_PI01_MAX		H5T_STD_U16LE	1200	1200			gzip	4	256	256			Spatial_resolution	0.000520833	H5T_IEEE_F32LE	
61	Image_data	Rs_PI01_MAX		H5T_STD_U16LE	1200	1200			gzip	4	256	256			Spatial_resolution_unit	degree	H5T_C_S1	
62	Image_data	Rs_PI01_MAX		H5T_STD_U16LE	1200	1200			gzip	4	256	256			Mask_for_statistics	0	H5T_STD_U16LE	
63	Image_data	Rs_PI01_MIN		H5T_STD_U16LE	1200	1200			gzip	4	256	256			Data_description	Minimum of RSRF/Rs_PI01	H5T_C_S1	
64	Image_data	Rs_PI01_MIN		H5T_STD_U16LE	1200	1200			gzip	4	256	256			Unit	NA	H5T_C_S1	
65	Image_data	Rs_PI01_MIN		H5T_STD_U16LE	1200	1200			gzip	4	256	256			Slope	0.0001	H5T_IEEE_F32LE	
66	Image_data	Rs_PI01_MIN		H5T_STD_U16LE	1200	1200			gzip	4	256	256			Offset	0.0	H5T_IEEE_F32LE	
67	Image_data	Rs_PI01_MIN		H5T_STD_U16LE	1200	1200			gzip	4	256	256			Minimum_valid_DN	0	H5T_STD_I32LE	
68	Image_data	Rs_PI01_MIN		H5T_STD_U16LE	1200	1200			gzip	4	256	256			Maximum_valid_DN	65534	H5T_STD_I32LE	
69	Image_data	Rs_PI01_MIN		H5T_STD_U16LE	1200	1200			gzip	4	256	256			Error_DN	65535	H5T_STD_I32LE	
70	Image_data	Rs_PI01_MIN		H5T_STD_U16LE	1200	1200			gzip	4	256	256			Spatial_resolution	0.000520833	H5T_IEEE_F32LE	
71	Image_data	Rs_PI01_MIN		H5T_STD_U16LE	1200	1200			gzip	4	256	256			Spatial_resolution_unit	degree	H5T_C_S1	
72	Image_data	Rs_PI01_MIN		H5T_STD_U16LE	1200	1200			gzip	4	256	256			Mask_for_statistics	0	H5T_STD_U16LE	
73	Image_data	Rs_PI01_Ninput		H5T_STD_U8LE	1200	1200			gzip	4	256	256			Data_description	Input data number of RSRF/Rs_PI01	H5T_C_S1	
74	Image_data	Rs_PI01_Ninput		H5T_STD_U8LE	1200	1200			gzip	4	256	256			Unit	NA	H5T_C_S1	
75	Image_data	Rs_PI01_Ninput		H5T_STD_U8LE	1200	1200			gzip	4	256	256			Slope	1.0	H5T_IEEE_F32LE	
76	Image_data	Rs_PI01_Ninput		H5T_STD_U8LE	1200	1200			gzip	4	256	256			Offset	0.0	H5T_IEEE_F32LE	
77	Image_data	Rs_PI01_Ninput		H5T_STD_U8LE	1200	1200			gzip	4	256	256			Minimum_valid_DN	0	H5T_STD_I32LE	
78	Image_data	Rs_PI01_Ninput		H5T_STD_U8LE	1200	1200			gzip	4	256	256			Maximum_valid_DN	254	H5T_STD_I32LE	
79	Image_data	Rs_PI01_Ninput		H5T_STD_U8LE	1200	1200			gzip	4	256	256			Error_DN	255	H5T_STD_I32LE	
80	Image_data	Rs_PI01_Ninput		H5T_STD_U8LE	1200	1200			gzip	4	256	256			Spatial_resolution	0.000520833	H5T_IEEE_F32LE	
81	Image_data	Rs_PI01_Ninput		H5T_STD_U8LE	1200	1200			gzip	4	256	256			Spatial_resolution_unit	degree	H5T_C_S1	
82	Image_data	Rs_PI01_Ninput		H5T_STD_U8LE	1200	1200			gzip	4	256	256			Mask_for_statistics	0	H5T_STD_U16LE	
83	Image_data	Rs_PI01_Nused		H5T_STD_U8LE	1200	1200			gzip	4	256	256			Data_description	Used data number of RSRF/Rs_PI01	H5T_C_S1	
84	Image_data	Rs_PI01_Nused		H5T_STD_U8LE	1200	1200			gzip	4	256	256			Unit	NA	H5T_C_S1	
85	Image_data	Rs_PI01_Nused		H5T_STD_U8LE	1200	1200			gzip	4	256	256			Slope	1.0	H5T_IEEE_F32LE	
86	Image_data	Rs_PI01_Nused		H5T_STD_U8LE	1200	1200			gzip	4	256	256			Offset	0.0	H5T_IEEE_F32LE	
87	Image_data	Rs_PI01_Nused		H5T_STD_U8LE	1200	1200			gzip	4	256	256			Minimum_valid_DN	0	H5T_STD_I32LE	
88	Image_data	Rs_PI01_Nused		H5T_STD_U8LE	1200	1200			gzip	4	256	256			Maximum_valid_DN	254	H5T_STD_I32LE	
89	Image_data	Rs_PI01_Nused		H5T_STD_U8LE	1200	1200			gzip	4	256	256			Error_DN	255	H5T_STD_I32LE	
90	Image_data	Rs_PI01_Nused		H5T_STD_U8LE	1200	1200			gzip	4	256	256			Spatial_resolution	0.000520833	H5T_IEEE_F32LE	
91	Image_data	Rs_PI01_Nused		H5T_STD_U8LE	1200	1200			gzip	4	256	256			Spatial_resolution_unit	degree	H5T_C_S1	
92	Image_data	Rs_PI01_Nused		H5T_STD_U8LE	1200	1200			gzip	4	256	256			Mask_for_statistics	0	H5T_STD_U16LE	
93	Image_data	Rs_PI01_QA_flag		H5T_STD_U8LE	1200	1200			gzip	4	256	256			Data_description	Level-3 8-bit flag of RSRF/Rs_PI01 : 0:Nodata 1:Land 2:Insufficient sanple number 3:Regression error 4:Out of range 5:Spare 6:Spare 7:Spare	H5T_C_S1	
94	Image_data	Rs_PI01_QA_flag		H5T_STD_U8LE	1200	1200			gzip	4	256	256			Unit	NA	H5T_C_S1	
95	Image_data	Rs_PI01_QA_flag		H5T_STD_U8LE	1200	1200			gzip	4	256	256			Slope	1.0	H5T_IEEE_F32LE	
96	Image_data	Rs_PI01_QA_flag		H5T_STD_U8LE	1200	1200			gzip	4	256	256			Offset	0.0	H5T_IEEE_F32LE	
97	Image_data	Rs_PI01_QA_flag		H5T_STD_U8LE	1200	1200			gzip	4	256	256			Minimum_valid_DN	0	H5T_STD_I32LE	
98	Image_data	Rs_PI01_QA_flag		H5T_STD_U8LE	1200	1200			gzip	4	256	256			Maximum_valid_DN	254	H5T_STD_I32LE	
99	Image_data	Rs_PI01_QA_flag		H5T_STD_U8LE	1200	1200			gzip	4	256	256			Error_DN	255	H5T_STD_I32LE	
100	Image_data	Rs_PI01_QA_flag		H5T_STD_U8LE	1200	1200			gzip	4	256	256			Spatial_resolution	0.000520833	H5T_IEEE_F32LE	
101	Image_data	Rs_PI01_QA_flag		H5T_STD_U8LE	1200	1200			gzip	4	256	256			Spatial_resolution_unit	degree	H5T_C_S1	
102	Image_data	Rs_PI01_QA_flag		H5T_STD_U8LE	1200	1200			gzip	4	256	256			Mask_for_statistics	0	H5T_STD_U16LE	
103	Image_data	Rs_PI01_RHS		H5T_STD_U16LE	1200	1200			gzip	4	256	256			Data_description	RHS of BRDF model regression of RSRF/Rs_PI01	H5T_C_S1	
104	Image_data	Rs_PI01_RHS		H5T_STD_U16LE	1200	1200			gzip	4	256	256			Unit	NA	H5T_C_S1	
105	Image_data	Rs_PI01_RHS		H5T_STD_U16LE	1200	1200			gzip	4	256	256			Slope	1e-05	H5T_IEEE_F32LE	
106	Image_data	Rs_PI01_RHS		H5T_STD_U16LE	1200	1200			gzip	4	256	256			Offset	0.0	H5T_IEEE_F32LE	
107	Image_data	Rs_PI01_RHS		H5T_STD_U16LE	1200	1200			gzip	4	256	256			Minimum_valid_DN	0	H5T_STD_I32LE	
108	Image_data	Rs_PI01_RHS		H5T_STD_U16LE	1200	1200			gzip	4	256	256			Maximum_valid_DN	65534	H5T_STD_I32LE	
109	Image_data	Rs_PI01_RHS		H5T_STD_U16LE	1200	1200			gzip	4	256	256			Error_DN	65535	H5T_STD_I32LE	
110	Image_data	Rs_PI01_RHS		H5T_STD_U16LE	1200	1200			gzip	4	256	256			Spatial_resolution	0.000520833	H5T_IEEE_F32LE	
111	Image_data	Rs_PI01_RHS		H5T_STD_U16LE	1200	1200			gzip	4	256	256			Spatial_resolution_unit	degree	H5T_C_S1	
112	Image_data	Rs_PI01_RHS		H5T_STD_U16LE	1200	1200			gzip	4	256	256			Mask_for_statistics	0	H5T_STD_U16LE	

No.	Group	Dataset	Dataset Description	Type	1Dim	2Dim	3Dim	4Dim	Compress	Compress Lv.	Chunk1Dim	Chunk2Dim	Chunk3Dim	Chunk4Dim	Attribute	Attribute Value	Attribute type	Attribute Note
113	Image_data	Rs_PI01_c0		H5T_STD_U16LE	1200	1200			gzip	4	256	256			Data_description	c0 coefficients of RSRF/Rs_PI01	H5T_C_S1	
114	Image_data	Rs_PI01_c0		H5T_STD_U16LE	1200	1200			gzip	4	256	256			Unit	NA	H5T_C_S1	
115	Image_data	Rs_PI01_c0		H5T_STD_U16LE	1200	1200			gzip	4	256	256			Slope	0.0001	H5T_IEEE_F32LE	
116	Image_data	Rs_PI01_c0		H5T_STD_U16LE	1200	1200			gzip	4	256	256			Offset	0.0	H5T_IEEE_F32LE	
117	Image_data	Rs_PI01_c0		H5T_STD_U16LE	1200	1200			gzip	4	256	256			Minimum_valid_DN	0	H5T_STD_I32LE	
118	Image_data	Rs_PI01_c0		H5T_STD_U16LE	1200	1200			gzip	4	256	256			Maximum_valid_DN	65534	H5T_STD_I32LE	
119	Image_data	Rs_PI01_c0		H5T_STD_U16LE	1200	1200			gzip	4	256	256			Error_DN	65535	H5T_STD_I32LE	
120	Image_data	Rs_PI01_c0		H5T_STD_U16LE	1200	1200			gzip	4	256	256			Spatial_resolution	0.000520833	H5T_IEEE_F32LE	
121	Image_data	Rs_PI01_c0		H5T_STD_U16LE	1200	1200			gzip	4	256	256			Spatial_resolution_unit	degree	H5T_C_S1	
122	Image_data	Rs_PI01_c0		H5T_STD_U16LE	1200	1200			gzip	4	256	256			Mask_for_statistics	0	H5T_STD_U16LE	
123	Image_data	Rs_PI01_c1		H5T_STD_U16LE	1200	1200			gzip	4	256	256			Data_description	c1 (surface) coefficients of RSRF/Rs_PI01	H5T_C_S1	
124	Image_data	Rs_PI01_c1		H5T_STD_U16LE	1200	1200			gzip	4	256	256			Unit	NA	H5T_C_S1	
125	Image_data	Rs_PI01_c1		H5T_STD_U16LE	1200	1200			gzip	4	256	256			Slope	0.001	H5T_IEEE_F32LE	
126	Image_data	Rs_PI01_c1		H5T_STD_U16LE	1200	1200			gzip	4	256	256			Offset	-10.0	H5T_IEEE_F32LE	
127	Image_data	Rs_PI01_c1		H5T_STD_U16LE	1200	1200			gzip	4	256	256			Minimum_valid_DN	0	H5T_STD_I32LE	
128	Image_data	Rs_PI01_c1		H5T_STD_U16LE	1200	1200			gzip	4	256	256			Maximum_valid_DN	65534	H5T_STD_I32LE	
129	Image_data	Rs_PI01_c1		H5T_STD_U16LE	1200	1200			gzip	4	256	256			Error_DN	65535	H5T_STD_I32LE	
130	Image_data	Rs_PI01_c1		H5T_STD_U16LE	1200	1200			gzip	4	256	256			Spatial_resolution	0.000520833	H5T_IEEE_F32LE	
131	Image_data	Rs_PI01_c1		H5T_STD_U16LE	1200	1200			gzip	4	256	256			Spatial_resolution_unit	degree	H5T_C_S1	
132	Image_data	Rs_PI01_c1		H5T_STD_U16LE	1200	1200			gzip	4	256	256			Mask_for_statistics	0	H5T_STD_U16LE	
133	Image_data	Rs_PI01_c2		H5T_STD_U16LE	1200	1200			gzip	4	256	256			Data_description	c2 (vegetation) coefficients of RSRF/Rs_PI01	H5T_C_S1	
134	Image_data	Rs_PI01_c2		H5T_STD_U16LE	1200	1200			gzip	4	256	256			Unit	NA	H5T_C_S1	
135	Image_data	Rs_PI01_c2		H5T_STD_U16LE	1200	1200			gzip	4	256	256			Slope	0.001	H5T_IEEE_F32LE	
136	Image_data	Rs_PI01_c2		H5T_STD_U16LE	1200	1200			gzip	4	256	256			Offset	-10.0	H5T_IEEE_F32LE	
137	Image_data	Rs_PI01_c2		H5T_STD_U16LE	1200	1200			gzip	4	256	256			Minimum_valid_DN	0	H5T_STD_I32LE	
138	Image_data	Rs_PI01_c2		H5T_STD_U16LE	1200	1200			gzip	4	256	256			Maximum_valid_DN	65534	H5T_STD_I32LE	
139	Image_data	Rs_PI01_c2		H5T_STD_U16LE	1200	1200			gzip	4	256	256			Error_DN	65535	H5T_STD_I32LE	
140	Image_data	Rs_PI01_c2		H5T_STD_U16LE	1200	1200			gzip	4	256	256			Spatial_resolution	0.000520833	H5T_IEEE_F32LE	
141	Image_data	Rs_PI01_c2		H5T_STD_U16LE	1200	1200			gzip	4	256	256			Spatial_resolution_unit	degree	H5T_C_S1	
142	Image_data	Rs_PI01_c2		H5T_STD_U16LE	1200	1200			gzip	4	256	256			Mask_for_statistics	0	H5T_STD_U16LE	
143	Level_1_attributes														Operation_mode	OBD	H5T_C_S1	
144	Level_1_attributes														Radiometric_calibration	Original	H5T_C_S1	
145	Level_1_attributes														Geometric_calibration	Original	H5T_C_S1	
146	Processing_attributes														Processing_organization	JAXA/GCOM-C science project	H5T_C_S1	
147	Processing_attributes														Contact_point	JAXA/Earth Observation Research Center (EORC)	H5T_C_S1	
148	Processing_attributes														Processing_UT	20180813 09:27:47	H5T_C_S1	
149	Processing_attributes														Processing_result	Good	H5T_C_S1	
150	Processing_attributes														Input_files		H5T_C_S1	

No.	Group	Dataset	Dataset Description	Type	1Dim	2Dim	3Dim	4Dim	Compress	Compress Lv.	Chunk1Dim	Chunk2Dim	Chunk3Dim	Chunk4Dim	Attribute	Attribute Value	Attribute type	Attribute Note
1	Geometry_data														Number_of_lines	1200	H5T_STD_I32LE	
2	Geometry_data														Number_of_pixels	1200	H5T_STD_I32LE	
3	Geometry_data														Image_projection	EQA (sinusoidal equal area) projection from 0-deg longitude	H5T_C_S1	
4	Geometry_data														Grid_interval	0.000520833	H5T_IEEE_F32LE	
5	Geometry_data														Grid_interval_unit	deg	H5T_C_S1	
6	Geometry_data														Upper_left_longitude	34.641	H5T_IEEE_F32LE	
7	Geometry_data														Upper_left_latitude	30.0	H5T_IEEE_F32LE	
8	Geometry_data														Upper_right_longitude	46.188	H5T_IEEE_F32LE	
9	Geometry_data														Upper_right_latitude	30.0	H5T_IEEE_F32LE	
10	Geometry_data														Lower_left_longitude	31.9253	H5T_IEEE_F32LE	
11	Geometry_data														Lower_left_latitude	20.0	H5T_IEEE_F32LE	
12	Geometry_data														Lower_right_longitude	42.5671	H5T_IEEE_F32LE	
13	Geometry_data														Lower_right_latitude	20.0	H5T_IEEE_F32LE	
14	Global_attributes														Satellite	Global Change Observation Mission - Climate (GCOM-C)	H5T_C_S1	
15	Global_attributes														Sensor	Second-generation Global Imager (SGLI)	H5T_C_S1	
16	Global_attributes														Product_level	Level-2	H5T_C_S1	
17	Global_attributes														Product_name	Level-2 Tile Statistics	H5T_C_S1	
18	Global_attributes														Product_version	0006	H5T_C_S1	
19	Global_attributes														Algorithm_version	0.02	H5T_C_S1	
20	Global_attributes														Parameter_version	006.00	H5T_C_S1	
21	Global_attributes														Algorithm_developer	Japan Aerospace Exploration Agency (JAXA)	H5T_C_S1	
22	Global_attributes														Dataset_description	Statistics of Level-2 RSRF/Rs_PI02	H5T_C_S1	
23	Global_attributes														Product_file_name	GC1SG1_201808050D08D_T0621_L2SG_RP02K_0006.h5	H5T_C_S1	
24	Global_attributes														Image_start_time	20180724 08:40:33.602	H5T_C_S1	
25	Global_attributes														Image_end_time	20180812 08:41:06.001	H5T_C_S1	
26	Global_attributes														Image_center_time	20180803 07:37:24.601	H5T_C_S1	
27	Global_attributes														Tile_number	0621	H5T_C_S1	
28	Image_data														Number_of_lines	1200	H5T_STD_I32LE	
29	Image_data														Number_of_pixels	1200	H5T_STD_I32LE	
30	Image_data														Image_projection	EQA (sinusoidal equal area) projection from 0-deg longitude	H5T_C_S1	
31	Image_data														Grid_interval	0.000520833	H5T_IEEE_F32LE	
32	Image_data														Grid_interval_unit	deg	H5T_C_S1	
33	Image_data	Rs_PI02_AVE		H5T_STD_U16LE	1200	1200			gzip	4	256	256			Data_description	Normal of RSRF/Rs_PI02	H5T_C_S1	
34	Image_data	Rs_PI02_AVE		H5T_STD_U16LE	1200	1200			gzip	4	256	256			Unit	NA	H5T_C_S1	
35	Image_data	Rs_PI02_AVE		H5T_STD_U16LE	1200	1200			gzip	4	256	256			Slope	0.0001	H5T_IEEE_F32LE	
36	Image_data	Rs_PI02_AVE		H5T_STD_U16LE	1200	1200			gzip	4	256	256			Offset	0.0	H5T_IEEE_F32LE	
37	Image_data	Rs_PI02_AVE		H5T_STD_U16LE	1200	1200			gzip	4	256	256			Minimum_valid_DN	0	H5T_STD_I32LE	
38	Image_data	Rs_PI02_AVE		H5T_STD_U16LE	1200	1200			gzip	4	256	256			Maximum_valid_DN	65534	H5T_STD_I32LE	
39	Image_data	Rs_PI02_AVE		H5T_STD_U16LE	1200	1200			gzip	4	256	256			Error_DN	65535	H5T_STD_I32LE	
40	Image_data	Rs_PI02_AVE		H5T_STD_U16LE	1200	1200			gzip	4	256	256			Spatial_resolution	0.000520833	H5T_IEEE_F32LE	
41	Image_data	Rs_PI02_AVE		H5T_STD_U16LE	1200	1200			gzip	4	256	256			Spatial_resolution_unit	degree	H5T_C_S1	
42	Image_data	Rs_PI02_AVE		H5T_STD_U16LE	1200	1200			gzip	4	256	256			Mask_for_statistics	0	H5T_STD_U16LE	
43	Image_data	Rs_PI02_Date		H5T_STD_U8LE	1200	1200			gzip	4	256	256			Data_description	Date identificator of RSRF/Rs_PI02	H5T_C_S1	
44	Image_data	Rs_PI02_Date		H5T_STD_U8LE	1200	1200			gzip	4	256	256			Unit	NA	H5T_C_S1	
45	Image_data	Rs_PI02_Date		H5T_STD_U8LE	1200	1200			gzip	4	256	256			Slope	1.0	H5T_IEEE_F32LE	
46	Image_data	Rs_PI02_Date		H5T_STD_U8LE	1200	1200			gzip	4	256	256			Offset	0.0	H5T_IEEE_F32LE	
47	Image_data	Rs_PI02_Date		H5T_STD_U8LE	1200	1200			gzip	4	256	256			Minimum_valid_DN	0	H5T_STD_I32LE	
48	Image_data	Rs_PI02_Date		H5T_STD_U8LE	1200	1200			gzip	4	256	256			Maximum_valid_DN	254	H5T_STD_I32LE	
49	Image_data	Rs_PI02_Date		H5T_STD_U8LE	1200	1200			gzip	4	256	256			Error_DN	255	H5T_STD_I32LE	
50	Image_data	Rs_PI02_Date		H5T_STD_U8LE	1200	1200			gzip	4	256	256			Spatial_resolution	0.000520833	H5T_IEEE_F32LE	
51	Image_data	Rs_PI02_Date		H5T_STD_U8LE	1200	1200			gzip	4	256	256			Spatial_resolution_unit	degree	H5T_C_S1	
52	Image_data	Rs_PI02_Date		H5T_STD_U8LE	1200	1200			gzip	4	256	256			Mask_for_statistics	0	H5T_STD_U16LE	
53	Image_data	Rs_PI02_MAX		H5T_STD_U16LE	1200	1200			gzip	4	256	256			Data_description	Maximum of RSRF/Rs_PI02	H5T_C_S1	
54	Image_data	Rs_PI02_MAX		H5T_STD_U16LE	1200	1200			gzip	4	256	256			Unit	NA	H5T_C_S1	
55	Image_data	Rs_PI02_MAX		H5T_STD_U16LE	1200	1200			gzip	4	256	256			Slope	0.0001	H5T_IEEE_F32LE	
56	Image_data	Rs_PI02_MAX		H5T_STD_U16LE	1200	1200			gzip	4	256	256			Offset	0.0	H5T_IEEE_F32LE	
57	Image_data	Rs_PI02_MAX		H5T_STD_U16LE	1200	1200			gzip	4	256	256			Minimum_valid_DN	0	H5T_STD_I32LE	
58	Image_data	Rs_PI02_MAX		H5T_STD_U16LE	1200	1200			gzip	4	256	256			Maximum_valid_DN	65534	H5T_STD_I32LE	
59	Image_data	Rs_PI02_MAX		H5T_STD_U16LE	1200	1200			gzip	4	256	256			Error_DN	65535	H5T_STD_I32LE	
60	Image_data	Rs_PI02_MAX		H5T_STD_U16LE	1200	1200			gzip	4	256	256			Spatial_resolution	0.000520833	H5T_IEEE_F32LE	
61	Image_data	Rs_PI02_MAX		H5T_STD_U16LE	1200	1200			gzip	4	256	256			Spatial_resolution_unit	degree	H5T_C_S1	
62	Image_data	Rs_PI02_MAX		H5T_STD_U16LE	1200	1200			gzip	4	256	256			Mask_for_statistics	0	H5T_STD_U16LE	
63	Image_data	Rs_PI02_MIN		H5T_STD_U16LE	1200	1200			gzip	4	256	256			Data_description	Minimum of RSRF/Rs_PI02	H5T_C_S1	
64	Image_data	Rs_PI02_MIN		H5T_STD_U16LE	1200	1200			gzip	4	256	256			Unit	NA	H5T_C_S1	
65	Image_data	Rs_PI02_MIN		H5T_STD_U16LE	1200	1200			gzip	4	256	256			Slope	0.0001	H5T_IEEE_F32LE	
66	Image_data	Rs_PI02_MIN		H5T_STD_U16LE	1200	1200			gzip	4	256	256			Offset	0.0	H5T_IEEE_F32LE	
67	Image_data	Rs_PI02_MIN		H5T_STD_U16LE	1200	1200			gzip	4	256	256			Minimum_valid_DN	0	H5T_STD_I32LE	
68	Image_data	Rs_PI02_MIN		H5T_STD_U16LE	1200	1200			gzip	4	256	256			Maximum_valid_DN	65534	H5T_STD_I32LE	
69	Image_data	Rs_PI02_MIN		H5T_STD_U16LE	1200	1200			gzip	4	256	256			Error_DN	65535	H5T_STD_I32LE	
70	Image_data	Rs_PI02_MIN		H5T_STD_U16LE	1200	1200			gzip	4	256	256			Spatial_resolution	0.000520833	H5T_IEEE_F32LE	
71	Image_data	Rs_PI02_MIN		H5T_STD_U16LE	1200	1200			gzip	4	256	256			Spatial_resolution_unit	degree	H5T_C_S1	
72	Image_data	Rs_PI02_MIN		H5T_STD_U16LE	1200	1200			gzip	4	256	256			Mask_for_statistics	0	H5T_STD_U16LE	
73	Image_data	Rs_PI02_Ninput		H5T_STD_U8LE	1200	1200			gzip	4	256	256			Data_description	Input data number of RSRF/Rs_PI02	H5T_C_S1	
74	Image_data	Rs_PI02_Ninput		H5T_STD_U8LE	1200	1200			gzip	4	256	256			Unit	NA	H5T_C_S1	
75	Image_data	Rs_PI02_Ninput		H5T_STD_U8LE	1200	1200			gzip	4	256	256			Slope	1.0	H5T_IEEE_F32LE	
76	Image_data	Rs_PI02_Ninput		H5T_STD_U8LE	1200	1200			gzip	4	256	256			Offset	0.0	H5T_IEEE_F32LE	
77	Image_data	Rs_PI02_Ninput		H5T_STD_U8LE	1200	1200			gzip	4	256	256			Minimum_valid_DN	0	H5T_STD_I32LE	
78	Image_data	Rs_PI02_Ninput		H5T_STD_U8LE	1200	1200			gzip	4	256	256			Maximum_valid_DN	254	H5T_STD_I32LE	
79	Image_data	Rs_PI02_Ninput		H5T_STD_U8LE	1200	1200			gzip	4	256	256			Error_DN	255	H5T_STD_I32LE	
80	Image_data	Rs_PI02_Ninput		H5T_STD_U8LE	1200	1200			gzip	4	256	256			Spatial_resolution	0.000520833	H5T_IEEE_F32LE	
81	Image_data	Rs_PI02_Ninput		H5T_STD_U8LE	1200	1200			gzip	4	256	256			Spatial_resolution_unit	degree	H5T_C_S1	
82	Image_data	Rs_PI02_Ninput		H5T_STD_U8LE	1200	1200			gzip	4	256	256			Mask_for_statistics	0	H5T_STD_U16LE	
83	Image_data	Rs_PI02_Nused		H5T_STD_U8LE	1200	1200			gzip	4	256	256			Data_description	Used data number of RSRF/Rs_PI02	H5T_C_S1	
84	Image_data	Rs_PI02_Nused		H5T_STD_U8LE	1200	1200			gzip	4	256	256			Unit	NA	H5T_C_S1	
85	Image_data	Rs_PI02_Nused		H5T_STD_U8LE	1200	1200			gzip	4	256	256			Slope	1.0	H5T_IEEE_F32LE	
86	Image_data	Rs_PI02_Nused		H5T_STD_U8LE	1200	1200			gzip	4	256	256			Offset	0.0	H5T_IEEE_F32LE	
87	Image_data	Rs_PI02_Nused		H5T_STD_U8LE	1200	1200			gzip	4	256	256			Minimum_valid_DN	0	H5T_STD_I32LE	
88	Image_data	Rs_PI02_Nused		H5T_STD_U8LE	1200	1200			gzip	4	256	256			Maximum_valid_DN	254	H5T_STD_I32LE	
89	Image_data	Rs_PI02_Nused		H5T_STD_U8LE	1200	1200			gzip	4	256	256			Error_DN	255	H5T_STD_I32LE	
90	Image_data	Rs_PI02_Nused		H5T_STD_U8LE	1200	1200			gzip	4	256	256			Spatial_resolution	0.000520833	H5T_IEEE_F32LE	
91	Image_data	Rs_PI02_Nused		H5T_STD_U8LE	1200	1200			gzip	4	256	256			Spatial_resolution_unit	degree	H5T_C_S1	
92	Image_data	Rs_PI02_Nused		H5T_STD_U8LE	1200	1200			gzip	4	256	256			Mask_for_statistics	0	H5T_STD_U16LE	
93	Image_data	Rs_PI02_QA_flag		H5T_STD_U8LE	1200	1200			gzip	4	256	256			Data_description	Level-3 8-bit flag of RSRF/Rs_PI02 : 0:Nodata 1:Land 2:Insufficient sanple number 3:Regression error 4:Out of range 5:Spare 6:Spare 7:Spare	H5T_C_S1	
94	Image_data	Rs_PI02_QA_flag		H5T_STD_U8LE	1200	1200			gzip	4	256	256			Unit	NA	H5T_C_S1	
95	Image_data	Rs_PI02_QA_flag		H5T_STD_U8LE	1200	1200			gzip	4	256	256			Slope	1.0	H5T_IEEE_F32LE	
96	Image_data	Rs_PI02_QA_flag		H5T_STD_U8LE	1200	1200			gzip	4	256	256			Offset	0.0	H5T_IEEE_F32LE	
97	Image_data	Rs_PI02_QA_flag		H5T_STD_U8LE	1200	1200			gzip	4	256	256			Minimum_valid_DN	0	H5T_STD_I32LE	
98	Image_data	Rs_PI02_QA_flag		H5T_STD_U8LE	1200	1200			gzip	4	256	256			Maximum_valid_DN	254	H5T_STD_I32LE	
99	Image_data	Rs_PI02_QA_flag		H5T_STD_U8LE	1200	1200			gzip	4	256	256			Error_DN	255	H5T_STD_I32LE	
100	Image_data	Rs_PI02_QA_flag		H5T_STD_U8LE	1200	1200			gzip	4	256	256			Spatial_resolution	0.000520833	H5T_IEEE_F32LE	
101	Image_data	Rs_PI02_QA_flag		H5T_STD_U8LE	1200	1200			gzip	4	256	256			Spatial_resolution_unit	degree	H5T_C_S1	
102	Image_data	Rs_PI02_QA_flag		H5T_STD_U8LE	1200	1200			gzip	4	256	256			Mask_for_statistics	0	H5T_STD_U16LE	
103	Image_data	Rs_PI02_RHS		H5T_STD_U16LE	1200	1200			gzip	4	256	256			Data_description	RHS of BRDF model regression of RSRF/Rs_PI02	H5T_C_S1	
104	Image_data	Rs_PI02_RHS		H5T_STD_U16LE	1200	1200			gzip	4	256	256			Unit	NA	H5T_C_S1	
105	Image_data	Rs_PI02_RHS		H5T_STD_U16LE	1200	1200			gzip	4	256	256			Slope	1e-05	H5T_IEEE_F32LE	
106	Image_data	Rs_PI02_RHS		H5T_STD_U16LE	1200	1200			gzip	4	256	256			Offset	0.0	H5T_IEEE_F32LE	
107	Image_data	Rs_PI02_RHS		H5T_STD_U16LE	1200	1200			gzip	4	256	256			Minimum_valid_DN	0	H5T_STD_I32LE	
108	Image_data	Rs_PI02_RHS		H5T_STD_U16LE	1200	1200			gzip	4	256	256			Maximum_valid_DN	65534	H5T_STD_I32LE	
109	Image_data	Rs_PI02_RHS		H5T_STD_U16LE	1200	1200			gzip	4	256	256			Error_DN	65535	H5T_STD_I32LE	
110	Image_data	Rs_PI02_RHS		H5T_STD_U16LE	1200	1200			gzip	4	256	256			Spatial_resolution	0.000520833	H5T_IEEE_F32LE	
111	Image_data	Rs_PI02_RHS		H5T_STD_U16LE	1200	1200			gzip	4	256	256			Spatial_resolution_unit	degree	H5T_C_S1	
112	Image_data	Rs_PI02_RHS		H5T_STD_U16LE	1200	1200			gzip	4	256	256			Mask_for_statistics	0	H5T_STD_U16LE	

No.	Group	Dataset	Dataset Description	Type	1Dim	2Dim	3Dim	4Dim	Compress	Compress Lv.	Chunk1Dim	Chunk2Dim	Chunk3Dim	Chunk4Dim	Attribute	Attribute Value	Attribute type	Attribute Note
113	Image_data	Rs_PI02_c0		H5T_STD_U16LE	1200	1200			gzip	4	256	256			Data_description	c0 coefficients of RSRF/Rs_PI02	H5T_C_S1	
114	Image_data	Rs_PI02_c0		H5T_STD_U16LE	1200	1200			gzip	4	256	256			Unit	NA	H5T_C_S1	
115	Image_data	Rs_PI02_c0		H5T_STD_U16LE	1200	1200			gzip	4	256	256			Slope	0.0001	H5T_IEEE_F32LE	
116	Image_data	Rs_PI02_c0		H5T_STD_U16LE	1200	1200			gzip	4	256	256			Offset	0.0	H5T_IEEE_F32LE	
117	Image_data	Rs_PI02_c0		H5T_STD_U16LE	1200	1200			gzip	4	256	256			Minimum_valid_DN	0	H5T_STD_I32LE	
118	Image_data	Rs_PI02_c0		H5T_STD_U16LE	1200	1200			gzip	4	256	256			Maximum_valid_DN	65534	H5T_STD_I32LE	
119	Image_data	Rs_PI02_c0		H5T_STD_U16LE	1200	1200			gzip	4	256	256			Error_DN	65535	H5T_STD_I32LE	
120	Image_data	Rs_PI02_c0		H5T_STD_U16LE	1200	1200			gzip	4	256	256			Spatial_resolution	0.000520833	H5T_IEEE_F32LE	
121	Image_data	Rs_PI02_c0		H5T_STD_U16LE	1200	1200			gzip	4	256	256			Spatial_resolution_unit	degree	H5T_C_S1	
122	Image_data	Rs_PI02_c0		H5T_STD_U16LE	1200	1200			gzip	4	256	256			Mask_for_statistics	0	H5T_STD_U16LE	
123	Image_data	Rs_PI02_c1		H5T_STD_U16LE	1200	1200			gzip	4	256	256			Data_description	c1 (surface) coefficients of RSRF/Rs_PI02	H5T_C_S1	
124	Image_data	Rs_PI02_c1		H5T_STD_U16LE	1200	1200			gzip	4	256	256			Unit	NA	H5T_C_S1	
125	Image_data	Rs_PI02_c1		H5T_STD_U16LE	1200	1200			gzip	4	256	256			Slope	0.001	H5T_IEEE_F32LE	
126	Image_data	Rs_PI02_c1		H5T_STD_U16LE	1200	1200			gzip	4	256	256			Offset	-10.0	H5T_IEEE_F32LE	
127	Image_data	Rs_PI02_c1		H5T_STD_U16LE	1200	1200			gzip	4	256	256			Minimum_valid_DN	0	H5T_STD_I32LE	
128	Image_data	Rs_PI02_c1		H5T_STD_U16LE	1200	1200			gzip	4	256	256			Maximum_valid_DN	65534	H5T_STD_I32LE	
129	Image_data	Rs_PI02_c1		H5T_STD_U16LE	1200	1200			gzip	4	256	256			Error_DN	65535	H5T_STD_I32LE	
130	Image_data	Rs_PI02_c1		H5T_STD_U16LE	1200	1200			gzip	4	256	256			Spatial_resolution	0.000520833	H5T_IEEE_F32LE	
131	Image_data	Rs_PI02_c1		H5T_STD_U16LE	1200	1200			gzip	4	256	256			Spatial_resolution_unit	degree	H5T_C_S1	
132	Image_data	Rs_PI02_c1		H5T_STD_U16LE	1200	1200			gzip	4	256	256			Mask_for_statistics	0	H5T_STD_U16LE	
133	Image_data	Rs_PI02_c2		H5T_STD_U16LE	1200	1200			gzip	4	256	256			Data_description	c2 (vegetation) coefficients of RSRF/Rs_PI02	H5T_C_S1	
134	Image_data	Rs_PI02_c2		H5T_STD_U16LE	1200	1200			gzip	4	256	256			Unit	NA	H5T_C_S1	
135	Image_data	Rs_PI02_c2		H5T_STD_U16LE	1200	1200			gzip	4	256	256			Slope	0.001	H5T_IEEE_F32LE	
136	Image_data	Rs_PI02_c2		H5T_STD_U16LE	1200	1200			gzip	4	256	256			Offset	-10.0	H5T_IEEE_F32LE	
137	Image_data	Rs_PI02_c2		H5T_STD_U16LE	1200	1200			gzip	4	256	256			Minimum_valid_DN	0	H5T_STD_I32LE	
138	Image_data	Rs_PI02_c2		H5T_STD_U16LE	1200	1200			gzip	4	256	256			Maximum_valid_DN	65534	H5T_STD_I32LE	
139	Image_data	Rs_PI02_c2		H5T_STD_U16LE	1200	1200			gzip	4	256	256			Error_DN	65535	H5T_STD_I32LE	
140	Image_data	Rs_PI02_c2		H5T_STD_U16LE	1200	1200			gzip	4	256	256			Spatial_resolution	0.000520833	H5T_IEEE_F32LE	
141	Image_data	Rs_PI02_c2		H5T_STD_U16LE	1200	1200			gzip	4	256	256			Spatial_resolution_unit	degree	H5T_C_S1	
142	Image_data	Rs_PI02_c2		H5T_STD_U16LE	1200	1200			gzip	4	256	256			Mask_for_statistics	0	H5T_STD_U16LE	
143	Level_1_attributes														Operation_mode	OBD	H5T_C_S1	
144	Level_1_attributes														Radiometric_calibration	Original	H5T_C_S1	
145	Level_1_attributes														Geometric_calibration	Original	H5T_C_S1	
146	Processing_attributes														Processing_organization	JAXA/GCOM-C science project	H5T_C_S1	
147	Processing_attributes														Contact_point	JAXA/Earth Observation Research Center (EORC)	H5T_C_S1	
148	Processing_attributes														Processing_UT	20180813 09:27:47	H5T_C_S1	
149	Processing_attributes														Processing_result	Good	H5T_C_S1	
150	Processing_attributes														Input_files		H5T_C_S1	

No.	Group	Dataset	Dataset Description	Type	1Dim	2Dim	3Dim	4Dim	Compress	Compress Lv.	Chunk1Dim	Chunk2Dim	Chunk3Dim	Chunk4Dim	Attribute	Attribute Value	Attribute type	Attribute Note
1	Geometry_data														Number_of_lines	1200	H5T_STD_I32LE	
2	Geometry_data														Number_of_pixels	1200	H5T_STD_I32LE	
3	Geometry_data														Image_projection	EQA (sinusoidal equal area) projection from 0-deg longitude	H5T_C_S1	
4	Geometry_data														Grid_interval	0.000520833	H5T_IEEE_F32LE	
5	Geometry_data														Grid_interval_unit	deg	H5T_C_S1	
6	Geometry_data														Upper_left_longitude	34.641	H5T_IEEE_F32LE	
7	Geometry_data														Upper_left_latitude	30.0	H5T_IEEE_F32LE	
8	Geometry_data														Upper_right_longitude	46.188	H5T_IEEE_F32LE	
9	Geometry_data														Upper_right_latitude	30.0	H5T_IEEE_F32LE	
10	Geometry_data														Lower_left_longitude	31.9253	H5T_IEEE_F32LE	
11	Geometry_data														Lower_left_latitude	20.0	H5T_IEEE_F32LE	
12	Geometry_data														Lower_right_longitude	42.5671	H5T_IEEE_F32LE	
13	Geometry_data														Lower_right_latitude	20.0	H5T_IEEE_F32LE	
14	Global_attributes														Satellite	Global Change Observation Mission - Climate (GCOM-C)	H5T_C_S1	
15	Global_attributes														Sensor	Second-generation Global Imager (SGLI)	H5T_C_S1	
16	Global_attributes														Product_level	Level-2	H5T_C_S1	
17	Global_attributes														Product_name	Level-2 Tile Statistics	H5T_C_S1	
18	Global_attributes														Product_version	0006	H5T_C_S1	
19	Global_attributes														Algorithm_version	0.02	H5T_C_S1	
20	Global_attributes														Parameter_version	006.00	H5T_C_S1	
21	Global_attributes														Algorithm_developer	Japan Aerospace Exploration Agency (JAXA)	H5T_C_S1	
22	Global_attributes														Dataset_description	Statistics of Level-2 RSRF/Rs_SW01	H5T_C_S1	
23	Global_attributes														Product_file_name	GC1SG1_20180805D08D_T0621_L2SG_RS01K_0006.h5	H5T_C_S1	
24	Global_attributes														Image_start_time	20180724 08:40:33.602	H5T_C_S1	
25	Global_attributes														Image_end_time	20180812 08:41:06.001	H5T_C_S1	
26	Global_attributes														Image_center_time	20180803 07:37:24.601	H5T_C_S1	
27	Global_attributes														Tile_number	0621	H5T_C_S1	
28	Image_data														Number_of_lines	1200	H5T_STD_I32LE	
29	Image_data														Number_of_pixels	1200	H5T_STD_I32LE	
30	Image_data														Image_projection	EQA (sinusoidal equal area) projection from 0-deg longitude	H5T_C_S1	
31	Image_data														Grid_interval	0.000520833	H5T_IEEE_F32LE	
32	Image_data														Grid_interval_unit	deg	H5T_C_S1	
33	Image_data	Rs_SW01_AVE		H5T_STD_U16LE	1200	1200			gzip	4	256	256			Data_description	Normal of RSRF/Rs_SW01	H5T_C_S1	
34	Image_data	Rs_SW01_AVE		H5T_STD_U16LE	1200	1200			gzip	4	256	256			Unit	NA	H5T_C_S1	
35	Image_data	Rs_SW01_AVE		H5T_STD_U16LE	1200	1200			gzip	4	256	256			Slope	0.0001	H5T_IEEE_F32LE	
36	Image_data	Rs_SW01_AVE		H5T_STD_U16LE	1200	1200			gzip	4	256	256			Offset	0.0	H5T_IEEE_F32LE	
37	Image_data	Rs_SW01_AVE		H5T_STD_U16LE	1200	1200			gzip	4	256	256			Minimum_valid_DN	0	H5T_STD_I32LE	
38	Image_data	Rs_SW01_AVE		H5T_STD_U16LE	1200	1200			gzip	4	256	256			Maximum_valid_DN	65534	H5T_STD_I32LE	
39	Image_data	Rs_SW01_AVE		H5T_STD_U16LE	1200	1200			gzip	4	256	256			Error_DN	65535	H5T_STD_I32LE	
40	Image_data	Rs_SW01_AVE		H5T_STD_U16LE	1200	1200			gzip	4	256	256			Spatial_resolution	0.000520833	H5T_IEEE_F32LE	
41	Image_data	Rs_SW01_AVE		H5T_STD_U16LE	1200	1200			gzip	4	256	256			Spatial_resolution_unit	degree	H5T_C_S1	
42	Image_data	Rs_SW01_AVE		H5T_STD_U16LE	1200	1200			gzip	4	256	256			Mask_for_statistics	0	H5T_STD_U16LE	
43	Image_data	Rs_SW01_Date		H5T_STD_U8LE	1200	1200			gzip	4	256	256			Data_description	Date identificator of RSRF/Rs_SW01	H5T_C_S1	
44	Image_data	Rs_SW01_Date		H5T_STD_U8LE	1200	1200			gzip	4	256	256			Unit	NA	H5T_C_S1	
45	Image_data	Rs_SW01_Date		H5T_STD_U8LE	1200	1200			gzip	4	256	256			Slope	1.0	H5T_IEEE_F32LE	
46	Image_data	Rs_SW01_Date		H5T_STD_U8LE	1200	1200			gzip	4	256	256			Offset	0.0	H5T_IEEE_F32LE	
47	Image_data	Rs_SW01_Date		H5T_STD_U8LE	1200	1200			gzip	4	256	256			Minimum_valid_DN	0	H5T_STD_I32LE	
48	Image_data	Rs_SW01_Date		H5T_STD_U8LE	1200	1200			gzip	4	256	256			Maximum_valid_DN	254	H5T_STD_I32LE	
49	Image_data	Rs_SW01_Date		H5T_STD_U8LE	1200	1200			gzip	4	256	256			Error_DN	255	H5T_STD_I32LE	
50	Image_data	Rs_SW01_Date		H5T_STD_U8LE	1200	1200			gzip	4	256	256			Spatial_resolution	0.000520833	H5T_IEEE_F32LE	
51	Image_data	Rs_SW01_Date		H5T_STD_U8LE	1200	1200			gzip	4	256	256			Spatial_resolution_unit	degree	H5T_C_S1	
52	Image_data	Rs_SW01_Date		H5T_STD_U8LE	1200	1200			gzip	4	256	256			Mask_for_statistics	0	H5T_STD_U16LE	
53	Image_data	Rs_SW01_MAX		H5T_STD_U16LE	1200	1200			gzip	4	256	256			Data_description	Maximum of RSRF/Rs_SW01	H5T_C_S1	
54	Image_data	Rs_SW01_MAX		H5T_STD_U16LE	1200	1200			gzip	4	256	256			Unit	NA	H5T_C_S1	
55	Image_data	Rs_SW01_MAX		H5T_STD_U16LE	1200	1200			gzip	4	256	256			Slope	0.0001	H5T_IEEE_F32LE	
56	Image_data	Rs_SW01_MAX		H5T_STD_U16LE	1200	1200			gzip	4	256	256			Offset	0.0	H5T_IEEE_F32LE	
57	Image_data	Rs_SW01_MAX		H5T_STD_U16LE	1200	1200			gzip	4	256	256			Minimum_valid_DN	0	H5T_STD_I32LE	
58	Image_data	Rs_SW01_MAX		H5T_STD_U16LE	1200	1200			gzip	4	256	256			Maximum_valid_DN	65534	H5T_STD_I32LE	
59	Image_data	Rs_SW01_MAX		H5T_STD_U16LE	1200	1200			gzip	4	256	256			Error_DN	65535	H5T_STD_I32LE	
60	Image_data	Rs_SW01_MAX		H5T_STD_U16LE	1200	1200			gzip	4	256	256			Spatial_resolution	0.000520833	H5T_IEEE_F32LE	
61	Image_data	Rs_SW01_MAX		H5T_STD_U16LE	1200	1200			gzip	4	256	256			Spatial_resolution_unit	degree	H5T_C_S1	
62	Image_data	Rs_SW01_MAX		H5T_STD_U16LE	1200	1200			gzip	4	256	256			Mask_for_statistics	0	H5T_STD_U16LE	
63	Image_data	Rs_SW01_MIN		H5T_STD_U16LE	1200	1200			gzip	4	256	256			Data_description	Minimum of RSRF/Rs_SW01	H5T_C_S1	
64	Image_data	Rs_SW01_MIN		H5T_STD_U16LE	1200	1200			gzip	4	256	256			Unit	NA	H5T_C_S1	
65	Image_data	Rs_SW01_MIN		H5T_STD_U16LE	1200	1200			gzip	4	256	256			Slope	0.0001	H5T_IEEE_F32LE	
66	Image_data	Rs_SW01_MIN		H5T_STD_U16LE	1200	1200			gzip	4	256	256			Offset	0.0	H5T_IEEE_F32LE	
67	Image_data	Rs_SW01_MIN		H5T_STD_U16LE	1200	1200			gzip	4	256	256			Minimum_valid_DN	0	H5T_STD_I32LE	
68	Image_data	Rs_SW01_MIN		H5T_STD_U16LE	1200	1200			gzip	4	256	256			Maximum_valid_DN	65534	H5T_STD_I32LE	
69	Image_data	Rs_SW01_MIN		H5T_STD_U16LE	1200	1200			gzip	4	256	256			Error_DN	65535	H5T_STD_I32LE	
70	Image_data	Rs_SW01_MIN		H5T_STD_U16LE	1200	1200			gzip	4	256	256			Spatial_resolution	0.000520833	H5T_IEEE_F32LE	
71	Image_data	Rs_SW01_MIN		H5T_STD_U16LE	1200	1200			gzip	4	256	256			Spatial_resolution_unit	degree	H5T_C_S1	
72	Image_data	Rs_SW01_MIN		H5T_STD_U16LE	1200	1200			gzip	4	256	256			Mask_for_statistics	0	H5T_STD_U16LE	
73	Image_data	Rs_SW01_Ninput		H5T_STD_U8LE	1200	1200			gzip	4	256	256			Data_description	Input data number of RSRF/Rs_SW01	H5T_C_S1	
74	Image_data	Rs_SW01_Ninput		H5T_STD_U8LE	1200	1200			gzip	4	256	256			Unit	NA	H5T_C_S1	
75	Image_data	Rs_SW01_Ninput		H5T_STD_U8LE	1200	1200			gzip	4	256	256			Slope	1.0	H5T_IEEE_F32LE	
76	Image_data	Rs_SW01_Ninput		H5T_STD_U8LE	1200	1200			gzip	4	256	256			Offset	0.0	H5T_IEEE_F32LE	
77	Image_data	Rs_SW01_Ninput		H5T_STD_U8LE	1200	1200			gzip	4	256	256			Minimum_valid_DN	0	H5T_STD_I32LE	
78	Image_data	Rs_SW01_Ninput		H5T_STD_U8LE	1200	1200			gzip	4	256	256			Maximum_valid_DN	254	H5T_STD_I32LE	
79	Image_data	Rs_SW01_Ninput		H5T_STD_U8LE	1200	1200			gzip	4	256	256			Error_DN	255	H5T_STD_I32LE	
80	Image_data	Rs_SW01_Ninput		H5T_STD_U8LE	1200	1200			gzip	4	256	256			Spatial_resolution	0.000520833	H5T_IEEE_F32LE	
81	Image_data	Rs_SW01_Ninput		H5T_STD_U8LE	1200	1200			gzip	4	256	256			Spatial_resolution_unit	degree	H5T_C_S1	
82	Image_data	Rs_SW01_Ninput		H5T_STD_U8LE	1200	1200			gzip	4	256	256			Mask_for_statistics	0	H5T_STD_U16LE	
83	Image_data	Rs_SW01_Nused		H5T_STD_U8LE	1200	1200			gzip	4	256	256			Data_description	Used data number of RSRF/Rs_SW01	H5T_C_S1	
84	Image_data	Rs_SW01_Nused		H5T_STD_U8LE	1200	1200			gzip	4	256	256			Unit	NA	H5T_C_S1	
85	Image_data	Rs_SW01_Nused		H5T_STD_U8LE	1200	1200			gzip	4	256	256			Slope	1.0	H5T_IEEE_F32LE	
86	Image_data	Rs_SW01_Nused		H5T_STD_U8LE	1200	1200			gzip	4	256	256			Offset	0.0	H5T_IEEE_F32LE	
87	Image_data	Rs_SW01_Nused		H5T_STD_U8LE	1200	1200			gzip	4	256	256			Minimum_valid_DN	0	H5T_STD_I32LE	
88	Image_data	Rs_SW01_Nused		H5T_STD_U8LE	1200	1200			gzip	4	256	256			Maximum_valid_DN	254	H5T_STD_I32LE	
89	Image_data	Rs_SW01_Nused		H5T_STD_U8LE	1200	1200			gzip	4	256	256			Error_DN	255	H5T_STD_I32LE	
90	Image_data	Rs_SW01_Nused		H5T_STD_U8LE	1200	1200			gzip	4	256	256			Spatial_resolution	0.000520833	H5T_IEEE_F32LE	
91	Image_data	Rs_SW01_Nused		H5T_STD_U8LE	1200	1200			gzip	4	256	256			Spatial_resolution_unit	degree	H5T_C_S1	
92	Image_data	Rs_SW01_Nused		H5T_STD_U8LE	1200	1200			gzip	4	256	256			Mask_for_statistics	0	H5T_STD_U16LE	
93	Image_data	Rs_SW01_QA_flag		H5T_STD_U8LE	1200	1200			gzip	4	256	256			Data_description	Level-3 8-bit flag of RSRF/Rs_SW01 : 0:Nodata 1:Land 2:Insufficient sanple number 3:Regression error 4:Out of range 5:Spare 6:Spare 7:Spare	H5T_C_S1	
94	Image_data	Rs_SW01_QA_flag		H5T_STD_U8LE	1200	1200			gzip	4	256	256			Unit	NA	H5T_C_S1	
95	Image_data	Rs_SW01_QA_flag		H5T_STD_U8LE	1200	1200			gzip	4	256	256			Slope	1.0	H5T_IEEE_F32LE	
96	Image_data	Rs_SW01_QA_flag		H5T_STD_U8LE	1200	1200			gzip	4	256	256			Offset	0.0	H5T_IEEE_F32LE	
97	Image_data	Rs_SW01_QA_flag		H5T_STD_U8LE	1200	1200			gzip	4	256	256			Minimum_valid_DN	0	H5T_STD_I32LE	
98	Image_data	Rs_SW01_QA_flag		H5T_STD_U8LE	1200	1200			gzip	4	256	256			Maximum_valid_DN	254	H5T_STD_I32LE	
99	Image_data	Rs_SW01_QA_flag		H5T_STD_U8LE	1200	1200			gzip	4	256	256			Error_DN	255	H5T_STD_I32LE	
100	Image_data	Rs_SW01_QA_flag		H5T_STD_U8LE	1200	1200			gzip	4	256	256			Spatial_resolution	0.000520833	H5T_IEEE_F32LE	
101	Image_data	Rs_SW01_QA_flag		H5T_STD_U8LE	1200	1200			gzip	4	256	256			Spatial_resolution_unit	degree	H5T_C_S1	
102	Image_data	Rs_SW01_QA_flag		H5T_STD_U8LE	1200	1200			gzip	4	256	256			Mask_for_statistics	0	H5T_STD_U16LE	
103	Image_data	Rs_SW01_RHS		H5T_STD_U16LE	1200	1200			gzip	4	256	256			Data_description	RHS of BRDF model regression of RSRF/Rs_SW01	H5T_C_S1	
104	Image_data	Rs_SW01_RHS		H5T_STD_U16LE	1200	1200			gzip	4	256	256			Unit	NA	H5T_C_S1	
105	Image_data	Rs_SW01_RHS		H5T_STD_U16LE	1200	1200			gzip	4	256	256			Slope	1e-05	H5T_IEEE_F32LE	
106	Image_data	Rs_SW01_RHS		H5T_STD_U16LE	1200	1200			gzip	4	256	256			Offset	0.0	H5T_IEEE_F32LE	
107	Image_data	Rs_SW01_RHS		H5T_STD_U16LE	1200	1200			gzip	4	256	256			Minimum_valid_DN	0	H5T_STD_I32LE	
108	Image_data	Rs_SW01_RHS		H5T_STD_U16LE	1200	1200			gzip	4	256	256			Maximum_valid_DN	65534	H5T_STD_I32LE	
109	Image_data	Rs_SW01_RHS		H5T_STD_U16LE	1200	1200			gzip	4	256	256			Error_DN	65535	H5T_STD_I32LE	
110	Image_data	Rs_SW01_RHS		H5T_STD_U16LE	1200	1200			gzip	4	256	256			Spatial_resolution	0.000520833	H5T_IEEE_F32LE	
111	Image_data	Rs_SW01_RHS		H5T_STD_U16LE	1200	1200			gzip	4	256	256			Spatial_resolution_unit	degree	H5T_C_S1	
112	Image_data	Rs_SW01_RHS		H5T_STD_U16LE	1200	1200			gzip	4	256	256			Mask_for_statistics	0	H5T_STD_U16LE	

No.	Group	Dataset	Dataset Description	Type	1Dim	2Dim	3Dim	4Dim	Compress	Compress Lv.	Chunk1Dim	Chunk2Dim	Chunk3Dim	Chunk4Dim	Attribute	Attribute Value	Attribute type	Attribute Note
113	Image_data	Rs_SW01_c0		H5T_STD_U16LE	1200	1200			gzip	4	256	256			Data_description	c0 coefficients of RSRF/Rs_SW01	H5T_C_S1	
114	Image_data	Rs_SW01_c0		H5T_STD_U16LE	1200	1200			gzip	4	256	256			Unit	NA	H5T_C_S1	
115	Image_data	Rs_SW01_c0		H5T_STD_U16LE	1200	1200			gzip	4	256	256			Slope	0.0001	H5T_IEEE_F32LE	
116	Image_data	Rs_SW01_c0		H5T_STD_U16LE	1200	1200			gzip	4	256	256			Offset	0.0	H5T_IEEE_F32LE	
117	Image_data	Rs_SW01_c0		H5T_STD_U16LE	1200	1200			gzip	4	256	256			Minimum_valid_DN	0	H5T_STD_I32LE	
118	Image_data	Rs_SW01_c0		H5T_STD_U16LE	1200	1200			gzip	4	256	256			Maximum_valid_DN	65534	H5T_STD_I32LE	
119	Image_data	Rs_SW01_c0		H5T_STD_U16LE	1200	1200			gzip	4	256	256			Error_DN	65535	H5T_STD_I32LE	
120	Image_data	Rs_SW01_c0		H5T_STD_U16LE	1200	1200			gzip	4	256	256			Spatial_resolution	0.000520833	H5T_IEEE_F32LE	
121	Image_data	Rs_SW01_c0		H5T_STD_U16LE	1200	1200			gzip	4	256	256			Spatial_resolution_unit	degree	H5T_C_S1	
122	Image_data	Rs_SW01_c0		H5T_STD_U16LE	1200	1200			gzip	4	256	256			Mask_for_statistics	0	H5T_STD_U16LE	
123	Image_data	Rs_SW01_c1		H5T_STD_U16LE	1200	1200			gzip	4	256	256			Data_description	c1 (surface) coefficients of RSRF/Rs_SW01	H5T_C_S1	
124	Image_data	Rs_SW01_c1		H5T_STD_U16LE	1200	1200			gzip	4	256	256			Unit	NA	H5T_C_S1	
125	Image_data	Rs_SW01_c1		H5T_STD_U16LE	1200	1200			gzip	4	256	256			Slope	0.001	H5T_IEEE_F32LE	
126	Image_data	Rs_SW01_c1		H5T_STD_U16LE	1200	1200			gzip	4	256	256			Offset	-10.0	H5T_IEEE_F32LE	
127	Image_data	Rs_SW01_c1		H5T_STD_U16LE	1200	1200			gzip	4	256	256			Minimum_valid_DN	0	H5T_STD_I32LE	
128	Image_data	Rs_SW01_c1		H5T_STD_U16LE	1200	1200			gzip	4	256	256			Maximum_valid_DN	65534	H5T_STD_I32LE	
129	Image_data	Rs_SW01_c1		H5T_STD_U16LE	1200	1200			gzip	4	256	256			Error_DN	65535	H5T_STD_I32LE	
130	Image_data	Rs_SW01_c1		H5T_STD_U16LE	1200	1200			gzip	4	256	256			Spatial_resolution	0.000520833	H5T_IEEE_F32LE	
131	Image_data	Rs_SW01_c1		H5T_STD_U16LE	1200	1200			gzip	4	256	256			Spatial_resolution_unit	degree	H5T_C_S1	
132	Image_data	Rs_SW01_c1		H5T_STD_U16LE	1200	1200			gzip	4	256	256			Mask_for_statistics	0	H5T_STD_U16LE	
133	Image_data	Rs_SW01_c2		H5T_STD_U16LE	1200	1200			gzip	4	256	256			Data_description	c2 (vegetation) coefficients of RSRF/Rs_SW01	H5T_C_S1	
134	Image_data	Rs_SW01_c2		H5T_STD_U16LE	1200	1200			gzip	4	256	256			Unit	NA	H5T_C_S1	
135	Image_data	Rs_SW01_c2		H5T_STD_U16LE	1200	1200			gzip	4	256	256			Slope	0.001	H5T_IEEE_F32LE	
136	Image_data	Rs_SW01_c2		H5T_STD_U16LE	1200	1200			gzip	4	256	256			Offset	-10.0	H5T_IEEE_F32LE	
137	Image_data	Rs_SW01_c2		H5T_STD_U16LE	1200	1200			gzip	4	256	256			Minimum_valid_DN	0	H5T_STD_I32LE	
138	Image_data	Rs_SW01_c2		H5T_STD_U16LE	1200	1200			gzip	4	256	256			Maximum_valid_DN	65534	H5T_STD_I32LE	
139	Image_data	Rs_SW01_c2		H5T_STD_U16LE	1200	1200			gzip	4	256	256			Error_DN	65535	H5T_STD_I32LE	
140	Image_data	Rs_SW01_c2		H5T_STD_U16LE	1200	1200			gzip	4	256	256			Spatial_resolution	0.000520833	H5T_IEEE_F32LE	
141	Image_data	Rs_SW01_c2		H5T_STD_U16LE	1200	1200			gzip	4	256	256			Spatial_resolution_unit	degree	H5T_C_S1	
142	Image_data	Rs_SW01_c2		H5T_STD_U16LE	1200	1200			gzip	4	256	256			Mask_for_statistics	0	H5T_STD_U16LE	
143	Level_1_attributes														Operation_mode	OBD	H5T_C_S1	
144	Level_1_attributes														Radiometric_calibration	Original	H5T_C_S1	
145	Level_1_attributes														Geometric_calibration	Original	H5T_C_S1	
146	Processing_attributes														Processing_organization	JAXA/GCOM-C science project	H5T_C_S1	
147	Processing_attributes														Contact_point	JAXA/Earth Observation Research Center (EORC)	H5T_C_S1	
148	Processing_attributes														Processing_UT	20180813 09:27:47	H5T_C_S1	
149	Processing_attributes														Processing_result	Good	H5T_C_S1	
150	Processing_attributes														Input_files		H5T_C_S1	

No.	Group	Dataset	Dataset Description	Type	1Dim	2Dim	3Dim	4Dim	Compress	Compress Lv.	Chunk1Dim	Chunk2Dim	Chunk3Dim	Chunk4Dim	Attribute	Attribute Value	Attribute type	Attribute Note
1	Geometry_data														Number_of_lines	1200	H5T_STD_I32LE	
2	Geometry_data														Number_of_pixels	1200	H5T_STD_I32LE	
3	Geometry_data														Image_projection	EQA (sinusoidal equal area) projection from 0-deg longitude	H5T_C_S1	
4	Geometry_data														Grid_interval	0.000520833	H5T_IEEE_F32LE	
5	Geometry_data														Grid_interval_unit	deg	H5T_C_S1	
6	Geometry_data														Upper_left_longitude	34.641	H5T_IEEE_F32LE	
7	Geometry_data														Upper_left_latitude	30.0	H5T_IEEE_F32LE	
8	Geometry_data														Upper_right_longitude	46.188	H5T_IEEE_F32LE	
9	Geometry_data														Upper_right_latitude	30.0	H5T_IEEE_F32LE	
10	Geometry_data														Lower_left_longitude	31.9253	H5T_IEEE_F32LE	
11	Geometry_data														Lower_left_latitude	20.0	H5T_IEEE_F32LE	
12	Geometry_data														Lower_right_longitude	42.5671	H5T_IEEE_F32LE	
13	Geometry_data														Lower_right_latitude	20.0	H5T_IEEE_F32LE	
14	Global_attributes														Satellite	Global Change Observation Mission - Climate (GCOM-C)	H5T_C_S1	
15	Global_attributes														Sensor	Second-generation Global Imager (SGLI)	H5T_C_S1	
16	Global_attributes														Product_level	Level-2	H5T_C_S1	
17	Global_attributes														Product_name	Level-2 Tile Statistics	H5T_C_S1	
18	Global_attributes														Product_version	0006	H5T_C_S1	
19	Global_attributes														Algorithm_version	0.02	H5T_C_S1	
20	Global_attributes														Parameter_version	006.00	H5T_C_S1	
21	Global_attributes														Algorithm_developer	Japan Aerospace Exploration Agency (JAXA)	H5T_C_S1	
22	Global_attributes														Dataset_description	Statistics of Level-2 RSRF/Rs_SW02	H5T_C_S1	
23	Global_attributes														Product_file_name	GC1SG1_20180805D08D_T0621_L2SG_RS02K_0006.h5	H5T_C_S1	
24	Global_attributes														Image_start_time	20180724 08:40:33.602	H5T_C_S1	
25	Global_attributes														Image_end_time	20180812 08:41:06.001	H5T_C_S1	
26	Global_attributes														Image_center_time	20180803 07:37:24.601	H5T_C_S1	
27	Global_attributes														Tile_number	0621	H5T_C_S1	
28	Image_data														Number_of_lines	1200	H5T_STD_I32LE	
29	Image_data														Number_of_pixels	1200	H5T_STD_I32LE	
30	Image_data														Image_projection	EQA (sinusoidal equal area) projection from 0-deg longitude	H5T_C_S1	
31	Image_data														Grid_interval	0.000520833	H5T_IEEE_F32LE	
32	Image_data														Grid_interval_unit	deg	H5T_C_S1	
33	Image_data	Rs_SW02_AVE		H5T_STD_U16LE	1200	1200			gzip	4	256	256			Data_description	Normal of RSRF/Rs_SW02	H5T_C_S1	
34	Image_data	Rs_SW02_AVE		H5T_STD_U16LE	1200	1200			gzip	4	256	256			Unit	NA	H5T_C_S1	
35	Image_data	Rs_SW02_AVE		H5T_STD_U16LE	1200	1200			gzip	4	256	256			Slope	0.0001	H5T_IEEE_F32LE	
36	Image_data	Rs_SW02_AVE		H5T_STD_U16LE	1200	1200			gzip	4	256	256			Offset	0.0	H5T_IEEE_F32LE	
37	Image_data	Rs_SW02_AVE		H5T_STD_U16LE	1200	1200			gzip	4	256	256			Minimum_valid_DN	0	H5T_STD_I32LE	
38	Image_data	Rs_SW02_AVE		H5T_STD_U16LE	1200	1200			gzip	4	256	256			Maximum_valid_DN	65534	H5T_STD_I32LE	
39	Image_data	Rs_SW02_AVE		H5T_STD_U16LE	1200	1200			gzip	4	256	256			Error_DN	65535	H5T_STD_I32LE	
40	Image_data	Rs_SW02_AVE		H5T_STD_U16LE	1200	1200			gzip	4	256	256			Spatial_resolution	0.000520833	H5T_IEEE_F32LE	
41	Image_data	Rs_SW02_AVE		H5T_STD_U16LE	1200	1200			gzip	4	256	256			Spatial_resolution_unit	degree	H5T_C_S1	
42	Image_data	Rs_SW02_AVE		H5T_STD_U16LE	1200	1200			gzip	4	256	256			Mask_for_statistics	0	H5T_STD_U16LE	
43	Image_data	Rs_SW02_Date		H5T_STD_U8LE	1200	1200			gzip	4	256	256			Data_description	Date identificator of RSRF/Rs_SW02	H5T_C_S1	
44	Image_data	Rs_SW02_Date		H5T_STD_U8LE	1200	1200			gzip	4	256	256			Unit	NA	H5T_C_S1	
45	Image_data	Rs_SW02_Date		H5T_STD_U8LE	1200	1200			gzip	4	256	256			Slope	1.0	H5T_IEEE_F32LE	
46	Image_data	Rs_SW02_Date		H5T_STD_U8LE	1200	1200			gzip	4	256	256			Offset	0.0	H5T_IEEE_F32LE	
47	Image_data	Rs_SW02_Date		H5T_STD_U8LE	1200	1200			gzip	4	256	256			Minimum_valid_DN	0	H5T_STD_I32LE	
48	Image_data	Rs_SW02_Date		H5T_STD_U8LE	1200	1200			gzip	4	256	256			Maximum_valid_DN	254	H5T_STD_I32LE	
49	Image_data	Rs_SW02_Date		H5T_STD_U8LE	1200	1200			gzip	4	256	256			Error_DN	255	H5T_STD_I32LE	
50	Image_data	Rs_SW02_Date		H5T_STD_U8LE	1200	1200			gzip	4	256	256			Spatial_resolution	0.000520833	H5T_IEEE_F32LE	
51	Image_data	Rs_SW02_Date		H5T_STD_U8LE	1200	1200			gzip	4	256	256			Spatial_resolution_unit	degree	H5T_C_S1	
52	Image_data	Rs_SW02_Date		H5T_STD_U8LE	1200	1200			gzip	4	256	256			Mask_for_statistics	0	H5T_STD_U16LE	
53	Image_data	Rs_SW02_MAX		H5T_STD_U16LE	1200	1200			gzip	4	256	256			Data_description	Maximum of RSRF/Rs_SW02	H5T_C_S1	
54	Image_data	Rs_SW02_MAX		H5T_STD_U16LE	1200	1200			gzip	4	256	256			Unit	NA	H5T_C_S1	
55	Image_data	Rs_SW02_MAX		H5T_STD_U16LE	1200	1200			gzip	4	256	256			Slope	0.0001	H5T_IEEE_F32LE	
56	Image_data	Rs_SW02_MAX		H5T_STD_U16LE	1200	1200			gzip	4	256	256			Offset	0.0	H5T_IEEE_F32LE	
57	Image_data	Rs_SW02_MAX		H5T_STD_U16LE	1200	1200			gzip	4	256	256			Minimum_valid_DN	0	H5T_STD_I32LE	
58	Image_data	Rs_SW02_MAX		H5T_STD_U16LE	1200	1200			gzip	4	256	256			Maximum_valid_DN	65534	H5T_STD_I32LE	
59	Image_data	Rs_SW02_MAX		H5T_STD_U16LE	1200	1200			gzip	4	256	256			Error_DN	65535	H5T_STD_I32LE	
60	Image_data	Rs_SW02_MAX		H5T_STD_U16LE	1200	1200			gzip	4	256	256			Spatial_resolution	0.000520833	H5T_IEEE_F32LE	
61	Image_data	Rs_SW02_MAX		H5T_STD_U16LE	1200	1200			gzip	4	256	256			Spatial_resolution_unit	degree	H5T_C_S1	
62	Image_data	Rs_SW02_MAX		H5T_STD_U16LE	1200	1200			gzip	4	256	256			Mask_for_statistics	0	H5T_STD_U16LE	
63	Image_data	Rs_SW02_MIN		H5T_STD_U16LE	1200	1200			gzip	4	256	256			Data_description	Minimum of RSRF/Rs_SW02	H5T_C_S1	
64	Image_data	Rs_SW02_MIN		H5T_STD_U16LE	1200	1200			gzip	4	256	256			Unit	NA	H5T_C_S1	
65	Image_data	Rs_SW02_MIN		H5T_STD_U16LE	1200	1200			gzip	4	256	256			Slope	0.0001	H5T_IEEE_F32LE	
66	Image_data	Rs_SW02_MIN		H5T_STD_U16LE	1200	1200			gzip	4	256	256			Offset	0.0	H5T_IEEE_F32LE	
67	Image_data	Rs_SW02_MIN		H5T_STD_U16LE	1200	1200			gzip	4	256	256			Minimum_valid_DN	0	H5T_STD_I32LE	
68	Image_data	Rs_SW02_MIN		H5T_STD_U16LE	1200	1200			gzip	4	256	256			Maximum_valid_DN	65534	H5T_STD_I32LE	
69	Image_data	Rs_SW02_MIN		H5T_STD_U16LE	1200	1200			gzip	4	256	256			Error_DN	65535	H5T_STD_I32LE	
70	Image_data	Rs_SW02_MIN		H5T_STD_U16LE	1200	1200			gzip	4	256	256			Spatial_resolution	0.000520833	H5T_IEEE_F32LE	
71	Image_data	Rs_SW02_MIN		H5T_STD_U16LE	1200	1200			gzip	4	256	256			Spatial_resolution_unit	degree	H5T_C_S1	
72	Image_data	Rs_SW02_MIN		H5T_STD_U16LE	1200	1200			gzip	4	256	256			Mask_for_statistics	0	H5T_STD_U16LE	
73	Image_data	Rs_SW02_Ninput		H5T_STD_U8LE	1200	1200			gzip	4	256	256			Data_description	Input data number of RSRF/Rs_SW02	H5T_C_S1	
74	Image_data	Rs_SW02_Ninput		H5T_STD_U8LE	1200	1200			gzip	4	256	256			Unit	NA	H5T_C_S1	
75	Image_data	Rs_SW02_Ninput		H5T_STD_U8LE	1200	1200			gzip	4	256	256			Slope	1.0	H5T_IEEE_F32LE	
76	Image_data	Rs_SW02_Ninput		H5T_STD_U8LE	1200	1200			gzip	4	256	256			Offset	0.0	H5T_IEEE_F32LE	
77	Image_data	Rs_SW02_Ninput		H5T_STD_U8LE	1200	1200			gzip	4	256	256			Minimum_valid_DN	0	H5T_STD_I32LE	
78	Image_data	Rs_SW02_Ninput		H5T_STD_U8LE	1200	1200			gzip	4	256	256			Maximum_valid_DN	254	H5T_STD_I32LE	
79	Image_data	Rs_SW02_Ninput		H5T_STD_U8LE	1200	1200			gzip	4	256	256			Error_DN	255	H5T_STD_I32LE	
80	Image_data	Rs_SW02_Ninput		H5T_STD_U8LE	1200	1200			gzip	4	256	256			Spatial_resolution	0.000520833	H5T_IEEE_F32LE	
81	Image_data	Rs_SW02_Ninput		H5T_STD_U8LE	1200	1200			gzip	4	256	256			Spatial_resolution_unit	degree	H5T_C_S1	
82	Image_data	Rs_SW02_Ninput		H5T_STD_U8LE	1200	1200			gzip	4	256	256			Mask_for_statistics	0	H5T_STD_U16LE	
83	Image_data	Rs_SW02_Nused		H5T_STD_U8LE	1200	1200			gzip	4	256	256			Data_description	Used data number of RSRF/Rs_SW02	H5T_C_S1	
84	Image_data	Rs_SW02_Nused		H5T_STD_U8LE	1200	1200			gzip	4	256	256			Unit	NA	H5T_C_S1	
85	Image_data	Rs_SW02_Nused		H5T_STD_U8LE	1200	1200			gzip	4	256	256			Slope	1.0	H5T_IEEE_F32LE	
86	Image_data	Rs_SW02_Nused		H5T_STD_U8LE	1200	1200			gzip	4	256	256			Offset	0.0	H5T_IEEE_F32LE	
87	Image_data	Rs_SW02_Nused		H5T_STD_U8LE	1200	1200			gzip	4	256	256			Minimum_valid_DN	0	H5T_STD_I32LE	
88	Image_data	Rs_SW02_Nused		H5T_STD_U8LE	1200	1200			gzip	4	256	256			Maximum_valid_DN	254	H5T_STD_I32LE	
89	Image_data	Rs_SW02_Nused		H5T_STD_U8LE	1200	1200			gzip	4	256	256			Error_DN	255	H5T_STD_I32LE	
90	Image_data	Rs_SW02_Nused		H5T_STD_U8LE	1200	1200			gzip	4	256	256			Spatial_resolution	0.000520833	H5T_IEEE_F32LE	
91	Image_data	Rs_SW02_Nused		H5T_STD_U8LE	1200	1200			gzip	4	256	256			Spatial_resolution_unit	degree	H5T_C_S1	
92	Image_data	Rs_SW02_Nused		H5T_STD_U8LE	1200	1200			gzip	4	256	256			Mask_for_statistics	0	H5T_STD_U16LE	
93	Image_data	Rs_SW02_QA_flag		H5T_STD_U8LE	1200	1200			gzip	4	256	256			Data_description	Level-3 8-bit flag of RSRF/Rs_SW02 : 0:Nodata 1:Land 2:Insufficient sanple number 3:Regression error 4:Out of range 5:Spare 6:Spare 7:Spare	H5T_C_S1	
94	Image_data	Rs_SW02_QA_flag		H5T_STD_U8LE	1200	1200			gzip	4	256	256			Unit	NA	H5T_C_S1	
95	Image_data	Rs_SW02_QA_flag		H5T_STD_U8LE	1200	1200			gzip	4	256	256			Slope	1.0	H5T_IEEE_F32LE	
96	Image_data	Rs_SW02_QA_flag		H5T_STD_U8LE	1200	1200			gzip	4	256	256			Offset	0.0	H5T_IEEE_F32LE	
97	Image_data	Rs_SW02_QA_flag		H5T_STD_U8LE	1200	1200			gzip	4	256	256			Minimum_valid_DN	0	H5T_STD_I32LE	
98	Image_data	Rs_SW02_QA_flag		H5T_STD_U8LE	1200	1200			gzip	4	256	256			Maximum_valid_DN	254	H5T_STD_I32LE	
99	Image_data	Rs_SW02_QA_flag		H5T_STD_U8LE	1200	1200			gzip	4	256	256			Error_DN	255	H5T_STD_I32LE	
100	Image_data	Rs_SW02_QA_flag		H5T_STD_U8LE	1200	1200			gzip	4	256	256			Spatial_resolution	0.000520833	H5T_IEEE_F32LE	
101	Image_data	Rs_SW02_QA_flag		H5T_STD_U8LE	1200	1200			gzip	4	256	256			Spatial_resolution_unit	degree	H5T_C_S1	
102	Image_data	Rs_SW02_QA_flag		H5T_STD_U8LE	1200	1200			gzip	4	256	256			Mask_for_statistics	0	H5T_STD_U16LE	
103	Image_data	Rs_SW02_RHS		H5T_STD_U16LE	1200	1200			gzip	4	256	256			Data_description	RHS of BRDF model regression of RSRF/Rs_SW02	H5T_C_S1	
104	Image_data	Rs_SW02_RHS		H5T_STD_U16LE	1200	1200			gzip	4	256	256			Unit	NA	H5T_C_S1	
105	Image_data	Rs_SW02_RHS		H5T_STD_U16LE	1200	1200			gzip	4	256	256			Slope	1e-05	H5T_IEEE_F32LE	
106	Image_data	Rs_SW02_RHS		H5T_STD_U16LE	1200	1200			gzip	4	256	256			Offset	0.0	H5T_IEEE_F32LE	
107	Image_data	Rs_SW02_RHS		H5T_STD_U16LE	1200	1200			gzip	4	256	256			Minimum_valid_DN	0	H5T_STD_I32LE	
108	Image_data	Rs_SW02_RHS		H5T_STD_U16LE	1200	1200			gzip	4	256	256			Maximum_valid_DN	65534	H5T_STD_I32LE	
109	Image_data	Rs_SW02_RHS		H5T_STD_U16LE	1200	1200			gzip	4	256	256			Error_DN	65535	H5T_STD_I32LE	
110	Image_data	Rs_SW02_RHS		H5T_STD_U16LE	1200	1200			gzip	4	256	256			Spatial_resolution	0.000520833	H5T_IEEE_F32LE	
111	Image_data	Rs_SW02_RHS		H5T_STD_U16LE	1200	1200			gzip	4	256	256			Spatial_resolution_unit	degree	H5T_C_S1	
112	Image_data	Rs_SW02_RHS		H5T_STD_U16LE	1200	1200			gzip	4	256	256			Mask_for_statistics	0	H5T_STD_U16LE	

No.	Group	Dataset	Dataset Description	Type	1Dim	2Dim	3Dim	4Dim	Compress	Compress Lv.	Chunk1Dim	Chunk2Dim	Chunk3Dim	Chunk4Dim	Attribute	Attribute Value	Attribute type	Attribute Note
113	Image_data	Rs_SW02_c0		H5T_STD_U16LE	1200	1200			gzip	4	256	256			Data_description	c0 coefficients of RSRF/Rs_SW02	H5T_C_S1	
114	Image_data	Rs_SW02_c0		H5T_STD_U16LE	1200	1200			gzip	4	256	256			Unit	NA	H5T_C_S1	
115	Image_data	Rs_SW02_c0		H5T_STD_U16LE	1200	1200			gzip	4	256	256			Slope	0.0001	H5T_IEEE_F32LE	
116	Image_data	Rs_SW02_c0		H5T_STD_U16LE	1200	1200			gzip	4	256	256			Offset	0.0	H5T_IEEE_F32LE	
117	Image_data	Rs_SW02_c0		H5T_STD_U16LE	1200	1200			gzip	4	256	256			Minimum_valid_DN	0	H5T_STD_I32LE	
118	Image_data	Rs_SW02_c0		H5T_STD_U16LE	1200	1200			gzip	4	256	256			Maximum_valid_DN	65534	H5T_STD_I32LE	
119	Image_data	Rs_SW02_c0		H5T_STD_U16LE	1200	1200			gzip	4	256	256			Error_DN	65535	H5T_STD_I32LE	
120	Image_data	Rs_SW02_c0		H5T_STD_U16LE	1200	1200			gzip	4	256	256			Spatial_resolution	0.000520833	H5T_IEEE_F32LE	
121	Image_data	Rs_SW02_c0		H5T_STD_U16LE	1200	1200			gzip	4	256	256			Spatial_resolution_unit	degree	H5T_C_S1	
122	Image_data	Rs_SW02_c0		H5T_STD_U16LE	1200	1200			gzip	4	256	256			Mask_for_statistics	0	H5T_STD_U16LE	
123	Image_data	Rs_SW02_c1		H5T_STD_U16LE	1200	1200			gzip	4	256	256			Data_description	c1 (surface) coefficients of RSRF/Rs_SW02	H5T_C_S1	
124	Image_data	Rs_SW02_c1		H5T_STD_U16LE	1200	1200			gzip	4	256	256			Unit	NA	H5T_C_S1	
125	Image_data	Rs_SW02_c1		H5T_STD_U16LE	1200	1200			gzip	4	256	256			Slope	0.001	H5T_IEEE_F32LE	
126	Image_data	Rs_SW02_c1		H5T_STD_U16LE	1200	1200			gzip	4	256	256			Offset	-10.0	H5T_IEEE_F32LE	
127	Image_data	Rs_SW02_c1		H5T_STD_U16LE	1200	1200			gzip	4	256	256			Minimum_valid_DN	0	H5T_STD_I32LE	
128	Image_data	Rs_SW02_c1		H5T_STD_U16LE	1200	1200			gzip	4	256	256			Maximum_valid_DN	65534	H5T_STD_I32LE	
129	Image_data	Rs_SW02_c1		H5T_STD_U16LE	1200	1200			gzip	4	256	256			Error_DN	65535	H5T_STD_I32LE	
130	Image_data	Rs_SW02_c1		H5T_STD_U16LE	1200	1200			gzip	4	256	256			Spatial_resolution	0.000520833	H5T_IEEE_F32LE	
131	Image_data	Rs_SW02_c1		H5T_STD_U16LE	1200	1200			gzip	4	256	256			Spatial_resolution_unit	degree	H5T_C_S1	
132	Image_data	Rs_SW02_c1		H5T_STD_U16LE	1200	1200			gzip	4	256	256			Mask_for_statistics	0	H5T_STD_U16LE	
133	Image_data	Rs_SW02_c2		H5T_STD_U16LE	1200	1200			gzip	4	256	256			Data_description	c2 (vegetation) coefficients of RSRF/Rs_SW02	H5T_C_S1	
134	Image_data	Rs_SW02_c2		H5T_STD_U16LE	1200	1200			gzip	4	256	256			Unit	NA	H5T_C_S1	
135	Image_data	Rs_SW02_c2		H5T_STD_U16LE	1200	1200			gzip	4	256	256			Slope	0.001	H5T_IEEE_F32LE	
136	Image_data	Rs_SW02_c2		H5T_STD_U16LE	1200	1200			gzip	4	256	256			Offset	-10.0	H5T_IEEE_F32LE	
137	Image_data	Rs_SW02_c2		H5T_STD_U16LE	1200	1200			gzip	4	256	256			Minimum_valid_DN	0	H5T_STD_I32LE	
138	Image_data	Rs_SW02_c2		H5T_STD_U16LE	1200	1200			gzip	4	256	256			Maximum_valid_DN	65534	H5T_STD_I32LE	
139	Image_data	Rs_SW02_c2		H5T_STD_U16LE	1200	1200			gzip	4	256	256			Error_DN	65535	H5T_STD_I32LE	
140	Image_data	Rs_SW02_c2		H5T_STD_U16LE	1200	1200			gzip	4	256	256			Spatial_resolution	0.000520833	H5T_IEEE_F32LE	
141	Image_data	Rs_SW02_c2		H5T_STD_U16LE	1200	1200			gzip	4	256	256			Spatial_resolution_unit	degree	H5T_C_S1	
142	Image_data	Rs_SW02_c2		H5T_STD_U16LE	1200	1200			gzip	4	256	256			Mask_for_statistics	0	H5T_STD_U16LE	
143	Level_1_attributes														Operation_mode	OBD	H5T_C_S1	
144	Level_1_attributes														Radiometric_calibration	Original	H5T_C_S1	
145	Level_1_attributes														Geometric_calibration	Original	H5T_C_S1	
146	Processing_attributes														Processing_organization	JAXA/GCOM-C science project	H5T_C_S1	
147	Processing_attributes														Contact_point	JAXA/Earth Observation Research Center (EORC)	H5T_C_S1	
148	Processing_attributes														Processing_UT	20180813 09:27:47	H5T_C_S1	
149	Processing_attributes														Processing_result	Good	H5T_C_S1	
150	Processing_attributes														Input_files		H5T_C_S1	

No.	Group	Dataset	Dataset Description	Type	1Dim	2Dim	3Dim	4Dim	Compress	Compress Lv.	Chunk1Dim	Chunk2Dim	Chunk3Dim	Chunk4Dim	Attribute	Attribute Value	Attribute type	Attribute Note
1	Geometry_data														Number_of_lines	4800	H5T_STD_I32LE	
2	Geometry_data														Number_of_pixels	4800	H5T_STD_I32LE	
3	Geometry_data														Image_projection	EQA (sinusoidal equal area) projection from 0-deg longitude	H5T_C_S1	
4	Geometry_data														Grid_interval	0.00208333	H5T_IEEE_F32LE	
5	Geometry_data														Grid_interval_unit	deg	H5T_C_S1	
6	Geometry_data														Upper_left_longitude	34.641	H5T_IEEE_F32LE	
7	Geometry_data														Upper_left_latitude	30.0	H5T_IEEE_F32LE	
8	Geometry_data														Upper_right_longitude	46.188	H5T_IEEE_F32LE	
9	Geometry_data														Upper_right_latitude	30.0	H5T_IEEE_F32LE	
10	Geometry_data														Lower_left_longitude	31.9253	H5T_IEEE_F32LE	
11	Geometry_data														Lower_left_latitude	20.0	H5T_IEEE_F32LE	
12	Geometry_data														Lower_right_longitude	42.5671	H5T_IEEE_F32LE	
13	Geometry_data														Lower_right_latitude	20.0	H5T_IEEE_F32LE	
14	Global_attributes														Satellite	Global Change Observation Mission - Climate (GCOM-C)	H5T_C_S1	
15	Global_attributes														Sensor	Second-generation Global Imager (SGLI)	H5T_C_S1	
16	Global_attributes														Product_level	Level-2	H5T_C_S1	
17	Global_attributes														Product_name	Level-2 Tile Statistics	H5T_C_S1	
18	Global_attributes														Product_version	0006	H5T_C_S1	
19	Global_attributes														Algorithm_version	0.02	H5T_C_S1	
20	Global_attributes														Parameter_version	006.00	H5T_C_S1	
21	Global_attributes														Algorithm_developer	Japan Aerospace Exploration Agency (JAXA)	H5T_C_S1	
22	Global_attributes														Dataset_description	Statistics of Level-2 RSRF/Rs_SW03	H5T_C_S1	
23	Global_attributes														Product_file_name	GC1SG1_20180805D08D_T0621_L2SG_RS03Q_0006.h5	H5T_C_S1	
24	Global_attributes														Image_start_time	20180724 08:40:33.602	H5T_C_S1	
25	Global_attributes														Image_end_time	20180812 08:41:06.001	H5T_C_S1	
26	Global_attributes														Image_center_time	20180803 07:37:24.601	H5T_C_S1	
27	Global_attributes														Tile_number	0621	H5T_C_S1	
28	Image_data														Number_of_lines	4800	H5T_STD_I32LE	
29	Image_data														Number_of_pixels	4800	H5T_STD_I32LE	
30	Image_data														Image_projection	EQA (sinusoidal equal area) projection from 0-deg longitude	H5T_C_S1	
31	Image_data														Grid_interval	0.00208333	H5T_IEEE_F32LE	
32	Image_data														Grid_interval_unit	deg	H5T_C_S1	
33	Image_data	Rs_SW03_AVE		H5T_STD_U16LE	4800	4800			gzip	4	256	256			Data_description	Normal of RSRF/Rs_SW03	H5T_C_S1	
34	Image_data	Rs_SW03_AVE		H5T_STD_U16LE	4800	4800			gzip	4	256	256			Unit	NA	H5T_C_S1	
35	Image_data	Rs_SW03_AVE		H5T_STD_U16LE	4800	4800			gzip	4	256	256			Slope	0.0001	H5T_IEEE_F32LE	
36	Image_data	Rs_SW03_AVE		H5T_STD_U16LE	4800	4800			gzip	4	256	256			Offset	0.0	H5T_IEEE_F32LE	
37	Image_data	Rs_SW03_AVE		H5T_STD_U16LE	4800	4800			gzip	4	256	256			Minimum_valid_DN	0	H5T_STD_I32LE	
38	Image_data	Rs_SW03_AVE		H5T_STD_U16LE	4800	4800			gzip	4	256	256			Maximum_valid_DN	65534	H5T_STD_I32LE	
39	Image_data	Rs_SW03_AVE		H5T_STD_U16LE	4800	4800			gzip	4	256	256			Error_DN	65535	H5T_STD_I32LE	
40	Image_data	Rs_SW03_AVE		H5T_STD_U16LE	4800	4800			gzip	4	256	256			Spatial_resolution	0.00208333	H5T_IEEE_F32LE	
41	Image_data	Rs_SW03_AVE		H5T_STD_U16LE	4800	4800			gzip	4	256	256			Spatial_resolution_unit	degree	H5T_C_S1	
42	Image_data	Rs_SW03_AVE		H5T_STD_U16LE	4800	4800			gzip	4	256	256			Mask_for_statistics	0	H5T_STD_U16LE	
43	Image_data	Rs_SW03_Date		H5T_STD_U8LE	4800	4800			gzip	4	256	256			Data_description	Date identificator of RSRF/Rs_SW03	H5T_C_S1	
44	Image_data	Rs_SW03_Date		H5T_STD_U8LE	4800	4800			gzip	4	256	256			Unit	NA	H5T_C_S1	
45	Image_data	Rs_SW03_Date		H5T_STD_U8LE	4800	4800			gzip	4	256	256			Slope	1.0	H5T_IEEE_F32LE	
46	Image_data	Rs_SW03_Date		H5T_STD_U8LE	4800	4800			gzip	4	256	256			Offset	0.0	H5T_IEEE_F32LE	
47	Image_data	Rs_SW03_Date		H5T_STD_U8LE	4800	4800			gzip	4	256	256			Minimum_valid_DN	0	H5T_STD_I32LE	
48	Image_data	Rs_SW03_Date		H5T_STD_U8LE	4800	4800			gzip	4	256	256			Maximum_valid_DN	254	H5T_STD_I32LE	
49	Image_data	Rs_SW03_Date		H5T_STD_U8LE	4800	4800			gzip	4	256	256			Error_DN	255	H5T_STD_I32LE	
50	Image_data	Rs_SW03_Date		H5T_STD_U8LE	4800	4800			gzip	4	256	256			Spatial_resolution	0.00208333	H5T_IEEE_F32LE	
51	Image_data	Rs_SW03_Date		H5T_STD_U8LE	4800	4800			gzip	4	256	256			Spatial_resolution_unit	degree	H5T_C_S1	
52	Image_data	Rs_SW03_Date		H5T_STD_U8LE	4800	4800			gzip	4	256	256			Mask_for_statistics	0	H5T_STD_U16LE	
53	Image_data	Rs_SW03_MAX		H5T_STD_U16LE	4800	4800			gzip	4	256	256			Data_description	Maximum of RSRF/Rs_SW03	H5T_C_S1	
54	Image_data	Rs_SW03_MAX		H5T_STD_U16LE	4800	4800			gzip	4	256	256			Unit	NA	H5T_C_S1	
55	Image_data	Rs_SW03_MAX		H5T_STD_U16LE	4800	4800			gzip	4	256	256			Slope	0.0001	H5T_IEEE_F32LE	
56	Image_data	Rs_SW03_MAX		H5T_STD_U16LE	4800	4800			gzip	4	256	256			Offset	0.0	H5T_IEEE_F32LE	
57	Image_data	Rs_SW03_MAX		H5T_STD_U16LE	4800	4800			gzip	4	256	256			Minimum_valid_DN	0	H5T_STD_I32LE	
58	Image_data	Rs_SW03_MAX		H5T_STD_U16LE	4800	4800			gzip	4	256	256			Maximum_valid_DN	65534	H5T_STD_I32LE	
59	Image_data	Rs_SW03_MAX		H5T_STD_U16LE	4800	4800			gzip	4	256	256			Error_DN	65535	H5T_STD_I32LE	
60	Image_data	Rs_SW03_MAX		H5T_STD_U16LE	4800	4800			gzip	4	256	256			Spatial_resolution	0.00208333	H5T_IEEE_F32LE	
61	Image_data	Rs_SW03_MAX		H5T_STD_U16LE	4800	4800			gzip	4	256	256			Spatial_resolution_unit	degree	H5T_C_S1	
62	Image_data	Rs_SW03_MAX		H5T_STD_U16LE	4800	4800			gzip	4	256	256			Mask_for_statistics	0	H5T_STD_U16LE	
63	Image_data	Rs_SW03_MIN		H5T_STD_U16LE	4800	4800			gzip	4	256	256			Data_description	Minimum of RSRF/Rs_SW03	H5T_C_S1	
64	Image_data	Rs_SW03_MIN		H5T_STD_U16LE	4800	4800			gzip	4	256	256			Unit	NA	H5T_C_S1	
65	Image_data	Rs_SW03_MIN		H5T_STD_U16LE	4800	4800			gzip	4	256	256			Slope	0.0001	H5T_IEEE_F32LE	
66	Image_data	Rs_SW03_MIN		H5T_STD_U16LE	4800	4800			gzip	4	256	256			Offset	0.0	H5T_IEEE_F32LE	
67	Image_data	Rs_SW03_MIN		H5T_STD_U16LE	4800	4800			gzip	4	256	256			Minimum_valid_DN	0	H5T_STD_I32LE	
68	Image_data	Rs_SW03_MIN		H5T_STD_U16LE	4800	4800			gzip	4	256	256			Maximum_valid_DN	65534	H5T_STD_I32LE	
69	Image_data	Rs_SW03_MIN		H5T_STD_U16LE	4800	4800			gzip	4	256	256			Error_DN	65535	H5T_STD_I32LE	
70	Image_data	Rs_SW03_MIN		H5T_STD_U16LE	4800	4800			gzip	4	256	256			Spatial_resolution	0.00208333	H5T_IEEE_F32LE	
71	Image_data	Rs_SW03_MIN		H5T_STD_U16LE	4800	4800			gzip	4	256	256			Spatial_resolution_unit	degree	H5T_C_S1	
72	Image_data	Rs_SW03_MIN		H5T_STD_U16LE	4800	4800			gzip	4	256	256			Mask_for_statistics	0	H5T_STD_U16LE	
73	Image_data	Rs_SW03_Ninput		H5T_STD_U8LE	4800	4800			gzip	4	256	256			Data_description	Input data number of RSRF/Rs_SW03	H5T_C_S1	
74	Image_data	Rs_SW03_Ninput		H5T_STD_U8LE	4800	4800			gzip	4	256	256			Unit	NA	H5T_C_S1	
75	Image_data	Rs_SW03_Ninput		H5T_STD_U8LE	4800	4800			gzip	4	256	256			Slope	1.0	H5T_IEEE_F32LE	
76	Image_data	Rs_SW03_Ninput		H5T_STD_U8LE	4800	4800			gzip	4	256	256			Offset	0.0	H5T_IEEE_F32LE	
77	Image_data	Rs_SW03_Ninput		H5T_STD_U8LE	4800	4800			gzip	4	256	256			Minimum_valid_DN	0	H5T_STD_I32LE	
78	Image_data	Rs_SW03_Ninput		H5T_STD_U8LE	4800	4800			gzip	4	256	256			Maximum_valid_DN	254	H5T_STD_I32LE	
79	Image_data	Rs_SW03_Ninput		H5T_STD_U8LE	4800	4800			gzip	4	256	256			Error_DN	255	H5T_STD_I32LE	
80	Image_data	Rs_SW03_Ninput		H5T_STD_U8LE	4800	4800			gzip	4	256	256			Spatial_resolution	0.00208333	H5T_IEEE_F32LE	
81	Image_data	Rs_SW03_Ninput		H5T_STD_U8LE	4800	4800			gzip	4	256	256			Spatial_resolution_unit	degree	H5T_C_S1	
82	Image_data	Rs_SW03_Ninput		H5T_STD_U8LE	4800	4800			gzip	4	256	256			Mask_for_statistics	0	H5T_STD_U16LE	
83	Image_data	Rs_SW03_Nused		H5T_STD_U8LE	4800	4800			gzip	4	256	256			Data_description	Used data number of RSRF/Rs_SW03	H5T_C_S1	
84	Image_data	Rs_SW03_Nused		H5T_STD_U8LE	4800	4800			gzip	4	256	256			Unit	NA	H5T_C_S1	
85	Image_data	Rs_SW03_Nused		H5T_STD_U8LE	4800	4800			gzip	4	256	256			Slope	1.0	H5T_IEEE_F32LE	
86	Image_data	Rs_SW03_Nused		H5T_STD_U8LE	4800	4800			gzip	4	256	256			Offset	0.0	H5T_IEEE_F32LE	
87	Image_data	Rs_SW03_Nused		H5T_STD_U8LE	4800	4800			gzip	4	256	256			Minimum_valid_DN	0	H5T_STD_I32LE	
88	Image_data	Rs_SW03_Nused		H5T_STD_U8LE	4800	4800			gzip	4	256	256			Maximum_valid_DN	254	H5T_STD_I32LE	
89	Image_data	Rs_SW03_Nused		H5T_STD_U8LE	4800	4800			gzip	4	256	256			Error_DN	255	H5T_STD_I32LE	
90	Image_data	Rs_SW03_Nused		H5T_STD_U8LE	4800	4800			gzip	4	256	256			Spatial_resolution	0.00208333	H5T_IEEE_F32LE	
91	Image_data	Rs_SW03_Nused		H5T_STD_U8LE	4800	4800			gzip	4	256	256			Spatial_resolution_unit	degree	H5T_C_S1	
92	Image_data	Rs_SW03_Nused		H5T_STD_U8LE	4800	4800			gzip	4	256	256			Mask_for_statistics	0	H5T_STD_U16LE	
93	Image_data	Rs_SW03_QA_flag		H5T_STD_U8LE	4800	4800			gzip	4	256	256			Data_description	Level-3 8-bit flag of RSRF/Rs_SW03 : 0:Nodata 1:Land 2:Insufficient sanple number 3:Regression error 4:Out of range 5:Spare 6:Spare 7:Spare	H5T_C_S1	
94	Image_data	Rs_SW03_QA_flag		H5T_STD_U8LE	4800	4800			gzip	4	256	256			Unit	NA	H5T_C_S1	
95	Image_data	Rs_SW03_QA_flag		H5T_STD_U8LE	4800	4800			gzip	4	256	256			Slope	1.0	H5T_IEEE_F32LE	
96	Image_data	Rs_SW03_QA_flag		H5T_STD_U8LE	4800	4800			gzip	4	256	256			Offset	0.0	H5T_IEEE_F32LE	
97	Image_data	Rs_SW03_QA_flag		H5T_STD_U8LE	4800	4800			gzip	4	256	256			Minimum_valid_DN	0	H5T_STD_I32LE	
98	Image_data	Rs_SW03_QA_flag		H5T_STD_U8LE	4800	4800			gzip	4	256	256			Maximum_valid_DN	254	H5T_STD_I32LE	
99	Image_data	Rs_SW03_QA_flag		H5T_STD_U8LE	4800	4800			gzip	4	256	256			Error_DN	255	H5T_STD_I32LE	
100	Image_data	Rs_SW03_QA_flag		H5T_STD_U8LE	4800	4800			gzip	4	256	256			Spatial_resolution	0.00208333	H5T_IEEE_F32LE	
101	Image_data	Rs_SW03_QA_flag		H5T_STD_U8LE	4800	4800			gzip	4	256	256			Spatial_resolution_unit	degree	H5T_C_S1	
102	Image_data	Rs_SW03_QA_flag		H5T_STD_U8LE	4800	4800			gzip	4	256	256			Mask_for_statistics	0	H5T_STD_U16LE	
103	Image_data	Rs_SW03_RHS		H5T_STD_U16LE	4800	4800			gzip	4	256	256			Data_description	RHS of BRDF model regression of RSRF/Rs_SW03	H5T_C_S1	
104	Image_data	Rs_SW03_RHS		H5T_STD_U16LE	4800	4800			gzip	4	256	256			Unit	NA	H5T_C_S1	
105	Image_data	Rs_SW03_RHS		H5T_STD_U16LE	4800	4800			gzip	4	256	256			Slope	1e-05	H5T_IEEE_F32LE	
106	Image_data	Rs_SW03_RHS		H5T_STD_U16LE	4800	4800			gzip	4	256	256			Offset	0.0	H5T_IEEE_F32LE	
107	Image_data	Rs_SW03_RHS		H5T_STD_U16LE	4800	4800			gzip	4	256	256			Minimum_valid_DN	0	H5T_STD_I32LE	
108	Image_data	Rs_SW03_RHS		H5T_STD_U16LE	4800	4800			gzip	4	256	256			Maximum_valid_DN	65534	H5T_STD_I32LE	
109	Image_data	Rs_SW03_RHS		H5T_STD_U16LE	4800	4800			gzip	4	256	256			Error_DN	65535	H5T_STD_I32LE	
110	Image_data	Rs_SW03_RHS		H5T_STD_U16LE	4800	4800			gzip	4	256	256			Spatial_resolution	0.00208333	H5T_IEEE_F32LE	
111	Image_data	Rs_SW03_RHS		H5T_STD_U16LE	4800	4800			gzip	4	256	256			Spatial_resolution_unit	degree	H5T_C_S1	
112	Image_data	Rs_SW03_RHS		H5T_STD_U16LE	4800	4800			gzip	4	256	256			Mask_for_statistics	0	H5T_STD_U16LE	

No.	Group	Dataset	Dataset Description	Type	1Dim	2Dim	3Dim	4Dim	Compress	Compress Lv.	Chunk1Dim	Chunk2Dim	Chunk3Dim	Chunk4Dim	Attribute	Attribute Value	Attribute type	Attribute Note
113	Image_data	Rs_SW03_c0		H5T_STD_U16LE	4800	4800			gzip	4	256	256			Data_description	c0 coefficients of RSRF/Rs_SW03	H5T_C_S1	
114	Image_data	Rs_SW03_c0		H5T_STD_U16LE	4800	4800			gzip	4	256	256			Unit	NA	H5T_C_S1	
115	Image_data	Rs_SW03_c0		H5T_STD_U16LE	4800	4800			gzip	4	256	256			Slope	0.0001	H5T_IEEE_F32LE	
116	Image_data	Rs_SW03_c0		H5T_STD_U16LE	4800	4800			gzip	4	256	256			Offset	0.0	H5T_IEEE_F32LE	
117	Image_data	Rs_SW03_c0		H5T_STD_U16LE	4800	4800			gzip	4	256	256			Minimum_valid_DN	0	H5T_STD_I32LE	
118	Image_data	Rs_SW03_c0		H5T_STD_U16LE	4800	4800			gzip	4	256	256			Maximum_valid_DN	65534	H5T_STD_I32LE	
119	Image_data	Rs_SW03_c0		H5T_STD_U16LE	4800	4800			gzip	4	256	256			Error_DN	65535	H5T_STD_I32LE	
120	Image_data	Rs_SW03_c0		H5T_STD_U16LE	4800	4800			gzip	4	256	256			Spatial_resolution	0.00208333	H5T_IEEE_F32LE	
121	Image_data	Rs_SW03_c0		H5T_STD_U16LE	4800	4800			gzip	4	256	256			Spatial_resolution_unit	degree	H5T_C_S1	
122	Image_data	Rs_SW03_c0		H5T_STD_U16LE	4800	4800			gzip	4	256	256			Mask_for_statistics	0	H5T_STD_U16LE	
123	Image_data	Rs_SW03_c1		H5T_STD_U16LE	4800	4800			gzip	4	256	256			Data_description	c1 (surface) coefficients of RSRF/Rs_SW03	H5T_C_S1	
124	Image_data	Rs_SW03_c1		H5T_STD_U16LE	4800	4800			gzip	4	256	256			Unit	NA	H5T_C_S1	
125	Image_data	Rs_SW03_c1		H5T_STD_U16LE	4800	4800			gzip	4	256	256			Slope	0.001	H5T_IEEE_F32LE	
126	Image_data	Rs_SW03_c1		H5T_STD_U16LE	4800	4800			gzip	4	256	256			Offset	-10.0	H5T_IEEE_F32LE	
127	Image_data	Rs_SW03_c1		H5T_STD_U16LE	4800	4800			gzip	4	256	256			Minimum_valid_DN	0	H5T_STD_I32LE	
128	Image_data	Rs_SW03_c1		H5T_STD_U16LE	4800	4800			gzip	4	256	256			Maximum_valid_DN	65534	H5T_STD_I32LE	
129	Image_data	Rs_SW03_c1		H5T_STD_U16LE	4800	4800			gzip	4	256	256			Error_DN	65535	H5T_STD_I32LE	
130	Image_data	Rs_SW03_c1		H5T_STD_U16LE	4800	4800			gzip	4	256	256			Spatial_resolution	0.00208333	H5T_IEEE_F32LE	
131	Image_data	Rs_SW03_c1		H5T_STD_U16LE	4800	4800			gzip	4	256	256			Spatial_resolution_unit	degree	H5T_C_S1	
132	Image_data	Rs_SW03_c1		H5T_STD_U16LE	4800	4800			gzip	4	256	256			Mask_for_statistics	0	H5T_STD_U16LE	
133	Image_data	Rs_SW03_c2		H5T_STD_U16LE	4800	4800			gzip	4	256	256			Data_description	c2 (vegetation) coefficients of RSRF/Rs_SW03	H5T_C_S1	
134	Image_data	Rs_SW03_c2		H5T_STD_U16LE	4800	4800			gzip	4	256	256			Unit	NA	H5T_C_S1	
135	Image_data	Rs_SW03_c2		H5T_STD_U16LE	4800	4800			gzip	4	256	256			Slope	0.001	H5T_IEEE_F32LE	
136	Image_data	Rs_SW03_c2		H5T_STD_U16LE	4800	4800			gzip	4	256	256			Offset	-10.0	H5T_IEEE_F32LE	
137	Image_data	Rs_SW03_c2		H5T_STD_U16LE	4800	4800			gzip	4	256	256			Minimum_valid_DN	0	H5T_STD_I32LE	
138	Image_data	Rs_SW03_c2		H5T_STD_U16LE	4800	4800			gzip	4	256	256			Maximum_valid_DN	65534	H5T_STD_I32LE	
139	Image_data	Rs_SW03_c2		H5T_STD_U16LE	4800	4800			gzip	4	256	256			Error_DN	65535	H5T_STD_I32LE	
140	Image_data	Rs_SW03_c2		H5T_STD_U16LE	4800	4800			gzip	4	256	256			Spatial_resolution	0.00208333	H5T_IEEE_F32LE	
141	Image_data	Rs_SW03_c2		H5T_STD_U16LE	4800	4800			gzip	4	256	256			Spatial_resolution_unit	degree	H5T_C_S1	
142	Image_data	Rs_SW03_c2		H5T_STD_U16LE	4800	4800			gzip	4	256	256			Mask_for_statistics	0	H5T_STD_U16LE	
143	Level_1_attributes														Operation_mode	OBD	H5T_C_S1	
144	Level_1_attributes														Radiometric_calibration	Original	H5T_C_S1	
145	Level_1_attributes														Geometric_calibration	Original	H5T_C_S1	
146	Processing_attributes														Processing_organization	JAXA/GCOM-C science project	H5T_C_S1	
147	Processing_attributes														Contact_point	JAXA/Earth Observation Research Center (EORC)	H5T_C_S1	
148	Processing_attributes														Processing_UT	20180813 09:27:47	H5T_C_S1	
149	Processing_attributes														Processing_result	Good	H5T_C_S1	
150	Processing_attributes														Input_files		H5T_C_S1	

No.	Group	Dataset	Dataset Description	Type	1Dim	2Dim	3Dim	4Dim	Compress	Compress Lv.	Chunk1Dim	Chunk2Dim	Chunk3Dim	Chunk4Dim	Attribute	Attribute Value	Attribute type	Attribute Note
1	Geometry_data														Number_of_lines	1200	H5T_STD_I32LE	
2	Geometry_data														Number_of_pixels	1200	H5T_STD_I32LE	
3	Geometry_data														Image_projection	EQA (sinusoidal equal area) projection from 0-deg longitude	H5T_C_S1	
4	Geometry_data														Grid_interval	0.000520833	H5T_IEEE_F32LE	
5	Geometry_data														Grid_interval_unit	deg	H5T_C_S1	
6	Geometry_data														Upper_left_longitude	34.641	H5T_IEEE_F32LE	
7	Geometry_data														Upper_left_latitude	30.0	H5T_IEEE_F32LE	
8	Geometry_data														Upper_right_longitude	46.188	H5T_IEEE_F32LE	
9	Geometry_data														Upper_right_latitude	30.0	H5T_IEEE_F32LE	
10	Geometry_data														Lower_left_longitude	31.9253	H5T_IEEE_F32LE	
11	Geometry_data														Lower_left_latitude	20.0	H5T_IEEE_F32LE	
12	Geometry_data														Lower_right_longitude	42.5671	H5T_IEEE_F32LE	
13	Geometry_data														Lower_right_latitude	20.0	H5T_IEEE_F32LE	
14	Global_attributes														Satellite	Global Change Observation Mission - Climate (GCOM-C)	H5T_C_S1	
15	Global_attributes														Sensor	Second-generation Global Imager (SGLI)	H5T_C_S1	
16	Global_attributes														Product_level	Level-2	H5T_C_S1	
17	Global_attributes														Product_name	Level-2 Tile Statistics	H5T_C_S1	
18	Global_attributes														Product_version	0006	H5T_C_S1	
19	Global_attributes														Algorithm_version	0.02	H5T_C_S1	
20	Global_attributes														Parameter_version	006.00	H5T_C_S1	
21	Global_attributes														Algorithm_developer	Japan Aerospace Exploration Agency (JAXA)	H5T_C_S1	
22	Global_attributes														Dataset_description	Statistics of Level-2 RSRF/Rs_SW04	H5T_C_S1	
23	Global_attributes														Product_file_name	GC1SG1_201808050D08D_T0621_L2SG_RS04K_0006.h5	H5T_C_S1	
24	Global_attributes														Image_start_time	20180724 08:40:33.602	H5T_C_S1	
25	Global_attributes														Image_end_time	20180812 08:41:06.001	H5T_C_S1	
26	Global_attributes														Image_center_time	20180803 07:37:24.601	H5T_C_S1	
27	Global_attributes														Tile_number	0621	H5T_C_S1	
28	Image_data														Number_of_lines	1200	H5T_STD_I32LE	
29	Image_data														Number_of_pixels	1200	H5T_STD_I32LE	
30	Image_data														Image_projection	EQA (sinusoidal equal area) projection from 0-deg longitude	H5T_C_S1	
31	Image_data														Grid_interval	0.000520833	H5T_IEEE_F32LE	
32	Image_data														Grid_interval_unit	deg	H5T_C_S1	
33	Image_data	Rs_SW04_AVE		H5T_STD_U16LE	1200	1200			gzip	4	256	256			Data_description	Normal of RSRF/Rs_SW04	H5T_C_S1	
34	Image_data	Rs_SW04_AVE		H5T_STD_U16LE	1200	1200			gzip	4	256	256			Unit	NA	H5T_C_S1	
35	Image_data	Rs_SW04_AVE		H5T_STD_U16LE	1200	1200			gzip	4	256	256			Slope	0.0001	H5T_IEEE_F32LE	
36	Image_data	Rs_SW04_AVE		H5T_STD_U16LE	1200	1200			gzip	4	256	256			Offset	0.0	H5T_IEEE_F32LE	
37	Image_data	Rs_SW04_AVE		H5T_STD_U16LE	1200	1200			gzip	4	256	256			Minimum_valid_DN	0	H5T_STD_I32LE	
38	Image_data	Rs_SW04_AVE		H5T_STD_U16LE	1200	1200			gzip	4	256	256			Maximum_valid_DN	65534	H5T_STD_I32LE	
39	Image_data	Rs_SW04_AVE		H5T_STD_U16LE	1200	1200			gzip	4	256	256			Error_DN	65535	H5T_STD_I32LE	
40	Image_data	Rs_SW04_AVE		H5T_STD_U16LE	1200	1200			gzip	4	256	256			Spatial_resolution	0.000520833	H5T_IEEE_F32LE	
41	Image_data	Rs_SW04_AVE		H5T_STD_U16LE	1200	1200			gzip	4	256	256			Spatial_resolution_unit	degree	H5T_C_S1	
42	Image_data	Rs_SW04_AVE		H5T_STD_U16LE	1200	1200			gzip	4	256	256			Mask_for_statistics	0	H5T_STD_U16LE	
43	Image_data	Rs_SW04_Date		H5T_STD_U8LE	1200	1200			gzip	4	256	256			Data_description	Date identificator of RSRF/Rs_SW04	H5T_C_S1	
44	Image_data	Rs_SW04_Date		H5T_STD_U8LE	1200	1200			gzip	4	256	256			Unit	NA	H5T_C_S1	
45	Image_data	Rs_SW04_Date		H5T_STD_U8LE	1200	1200			gzip	4	256	256			Slope	1.0	H5T_IEEE_F32LE	
46	Image_data	Rs_SW04_Date		H5T_STD_U8LE	1200	1200			gzip	4	256	256			Offset	0.0	H5T_IEEE_F32LE	
47	Image_data	Rs_SW04_Date		H5T_STD_U8LE	1200	1200			gzip	4	256	256			Minimum_valid_DN	0	H5T_STD_I32LE	
48	Image_data	Rs_SW04_Date		H5T_STD_U8LE	1200	1200			gzip	4	256	256			Maximum_valid_DN	254	H5T_STD_I32LE	
49	Image_data	Rs_SW04_Date		H5T_STD_U8LE	1200	1200			gzip	4	256	256			Error_DN	255	H5T_STD_I32LE	
50	Image_data	Rs_SW04_Date		H5T_STD_U8LE	1200	1200			gzip	4	256	256			Spatial_resolution	0.000520833	H5T_IEEE_F32LE	
51	Image_data	Rs_SW04_Date		H5T_STD_U8LE	1200	1200			gzip	4	256	256			Spatial_resolution_unit	degree	H5T_C_S1	
52	Image_data	Rs_SW04_Date		H5T_STD_U8LE	1200	1200			gzip	4	256	256			Mask_for_statistics	0	H5T_STD_U16LE	
53	Image_data	Rs_SW04_MAX		H5T_STD_U16LE	1200	1200			gzip	4	256	256			Data_description	Maximum of RSRF/Rs_SW04	H5T_C_S1	
54	Image_data	Rs_SW04_MAX		H5T_STD_U16LE	1200	1200			gzip	4	256	256			Unit	NA	H5T_C_S1	
55	Image_data	Rs_SW04_MAX		H5T_STD_U16LE	1200	1200			gzip	4	256	256			Slope	0.0001	H5T_IEEE_F32LE	
56	Image_data	Rs_SW04_MAX		H5T_STD_U16LE	1200	1200			gzip	4	256	256			Offset	0.0	H5T_IEEE_F32LE	
57	Image_data	Rs_SW04_MAX		H5T_STD_U16LE	1200	1200			gzip	4	256	256			Minimum_valid_DN	0	H5T_STD_I32LE	
58	Image_data	Rs_SW04_MAX		H5T_STD_U16LE	1200	1200			gzip	4	256	256			Maximum_valid_DN	65534	H5T_STD_I32LE	
59	Image_data	Rs_SW04_MAX		H5T_STD_U16LE	1200	1200			gzip	4	256	256			Error_DN	65535	H5T_STD_I32LE	
60	Image_data	Rs_SW04_MAX		H5T_STD_U16LE	1200	1200			gzip	4	256	256			Spatial_resolution	0.000520833	H5T_IEEE_F32LE	
61	Image_data	Rs_SW04_MAX		H5T_STD_U16LE	1200	1200			gzip	4	256	256			Spatial_resolution_unit	degree	H5T_C_S1	
62	Image_data	Rs_SW04_MAX		H5T_STD_U16LE	1200	1200			gzip	4	256	256			Mask_for_statistics	0	H5T_STD_U16LE	
63	Image_data	Rs_SW04_MIN		H5T_STD_U16LE	1200	1200			gzip	4	256	256			Data_description	Minimum of RSRF/Rs_SW04	H5T_C_S1	
64	Image_data	Rs_SW04_MIN		H5T_STD_U16LE	1200	1200			gzip	4	256	256			Unit	NA	H5T_C_S1	
65	Image_data	Rs_SW04_MIN		H5T_STD_U16LE	1200	1200			gzip	4	256	256			Slope	0.0001	H5T_IEEE_F32LE	
66	Image_data	Rs_SW04_MIN		H5T_STD_U16LE	1200	1200			gzip	4	256	256			Offset	0.0	H5T_IEEE_F32LE	
67	Image_data	Rs_SW04_MIN		H5T_STD_U16LE	1200	1200			gzip	4	256	256			Minimum_valid_DN	0	H5T_STD_I32LE	
68	Image_data	Rs_SW04_MIN		H5T_STD_U16LE	1200	1200			gzip	4	256	256			Maximum_valid_DN	65534	H5T_STD_I32LE	
69	Image_data	Rs_SW04_MIN		H5T_STD_U16LE	1200	1200			gzip	4	256	256			Error_DN	65535	H5T_STD_I32LE	
70	Image_data	Rs_SW04_MIN		H5T_STD_U16LE	1200	1200			gzip	4	256	256			Spatial_resolution	0.000520833	H5T_IEEE_F32LE	
71	Image_data	Rs_SW04_MIN		H5T_STD_U16LE	1200	1200			gzip	4	256	256			Spatial_resolution_unit	degree	H5T_C_S1	
72	Image_data	Rs_SW04_MIN		H5T_STD_U16LE	1200	1200			gzip	4	256	256			Mask_for_statistics	0	H5T_STD_U16LE	
73	Image_data	Rs_SW04_Ninput		H5T_STD_U8LE	1200	1200			gzip	4	256	256			Data_description	Input data number of RSRF/Rs_SW04	H5T_C_S1	
74	Image_data	Rs_SW04_Ninput		H5T_STD_U8LE	1200	1200			gzip	4	256	256			Unit	NA	H5T_C_S1	
75	Image_data	Rs_SW04_Ninput		H5T_STD_U8LE	1200	1200			gzip	4	256	256			Slope	1.0	H5T_IEEE_F32LE	
76	Image_data	Rs_SW04_Ninput		H5T_STD_U8LE	1200	1200			gzip	4	256	256			Offset	0.0	H5T_IEEE_F32LE	
77	Image_data	Rs_SW04_Ninput		H5T_STD_U8LE	1200	1200			gzip	4	256	256			Minimum_valid_DN	0	H5T_STD_I32LE	
78	Image_data	Rs_SW04_Ninput		H5T_STD_U8LE	1200	1200			gzip	4	256	256			Maximum_valid_DN	254	H5T_STD_I32LE	
79	Image_data	Rs_SW04_Ninput		H5T_STD_U8LE	1200	1200			gzip	4	256	256			Error_DN	255	H5T_STD_I32LE	
80	Image_data	Rs_SW04_Ninput		H5T_STD_U8LE	1200	1200			gzip	4	256	256			Spatial_resolution	0.000520833	H5T_IEEE_F32LE	
81	Image_data	Rs_SW04_Ninput		H5T_STD_U8LE	1200	1200			gzip	4	256	256			Spatial_resolution_unit	degree	H5T_C_S1	
82	Image_data	Rs_SW04_Ninput		H5T_STD_U8LE	1200	1200			gzip	4	256	256			Mask_for_statistics	0	H5T_STD_U16LE	
83	Image_data	Rs_SW04_Nused		H5T_STD_U8LE	1200	1200			gzip	4	256	256			Data_description	Used data number of RSRF/Rs_SW04	H5T_C_S1	
84	Image_data	Rs_SW04_Nused		H5T_STD_U8LE	1200	1200			gzip	4	256	256			Unit	NA	H5T_C_S1	
85	Image_data	Rs_SW04_Nused		H5T_STD_U8LE	1200	1200			gzip	4	256	256			Slope	1.0	H5T_IEEE_F32LE	
86	Image_data	Rs_SW04_Nused		H5T_STD_U8LE	1200	1200			gzip	4	256	256			Offset	0.0	H5T_IEEE_F32LE	
87	Image_data	Rs_SW04_Nused		H5T_STD_U8LE	1200	1200			gzip	4	256	256			Minimum_valid_DN	0	H5T_STD_I32LE	
88	Image_data	Rs_SW04_Nused		H5T_STD_U8LE	1200	1200			gzip	4	256	256			Maximum_valid_DN	254	H5T_STD_I32LE	
89	Image_data	Rs_SW04_Nused		H5T_STD_U8LE	1200	1200			gzip	4	256	256			Error_DN	255	H5T_STD_I32LE	
90	Image_data	Rs_SW04_Nused		H5T_STD_U8LE	1200	1200			gzip	4	256	256			Spatial_resolution	0.000520833	H5T_IEEE_F32LE	
91	Image_data	Rs_SW04_Nused		H5T_STD_U8LE	1200	1200			gzip	4	256	256			Spatial_resolution_unit	degree	H5T_C_S1	
92	Image_data	Rs_SW04_Nused		H5T_STD_U8LE	1200	1200			gzip	4	256	256			Mask_for_statistics	0	H5T_STD_U16LE	
93	Image_data	Rs_SW04_QA_flag		H5T_STD_U8LE	1200	1200			gzip	4	256	256			Data_description	Level-3 8-bit flag of RSRF/Rs_SW04 : 0:Nodata 1:Land 2:Insufficient sanple number 3:Regression error 4:Out of range 5:Spare 6:Spare 7:Spare	H5T_C_S1	
94	Image_data	Rs_SW04_QA_flag		H5T_STD_U8LE	1200	1200			gzip	4	256	256			Unit	NA	H5T_C_S1	
95	Image_data	Rs_SW04_QA_flag		H5T_STD_U8LE	1200	1200			gzip	4	256	256			Slope	1.0	H5T_IEEE_F32LE	
96	Image_data	Rs_SW04_QA_flag		H5T_STD_U8LE	1200	1200			gzip	4	256	256			Offset	0.0	H5T_IEEE_F32LE	
97	Image_data	Rs_SW04_QA_flag		H5T_STD_U8LE	1200	1200			gzip	4	256	256			Minimum_valid_DN	0	H5T_STD_I32LE	
98	Image_data	Rs_SW04_QA_flag		H5T_STD_U8LE	1200	1200			gzip	4	256	256			Maximum_valid_DN	254	H5T_STD_I32LE	
99	Image_data	Rs_SW04_QA_flag		H5T_STD_U8LE	1200	1200			gzip	4	256	256			Error_DN	255	H5T_STD_I32LE	
100	Image_data	Rs_SW04_QA_flag		H5T_STD_U8LE	1200	1200			gzip	4	256	256			Spatial_resolution	0.000520833	H5T_IEEE_F32LE	
101	Image_data	Rs_SW04_QA_flag		H5T_STD_U8LE	1200	1200			gzip	4	256	256			Spatial_resolution_unit	degree	H5T_C_S1	
102	Image_data	Rs_SW04_QA_flag		H5T_STD_U8LE	1200	1200			gzip	4	256	256			Mask_for_statistics	0	H5T_STD_U16LE	
103	Image_data	Rs_SW04_RHS		H5T_STD_U16LE	1200	1200			gzip	4	256	256			Data_description	RHS of BRDF model regression of RSRF/Rs_SW04	H5T_C_S1	
104	Image_data	Rs_SW04_RHS		H5T_STD_U16LE	1200	1200			gzip	4	256	256			Unit	NA	H5T_C_S1	
105	Image_data	Rs_SW04_RHS		H5T_STD_U16LE	1200	1200			gzip	4	256	256			Slope	1e-05	H5T_IEEE_F32LE	
106	Image_data	Rs_SW04_RHS		H5T_STD_U16LE	1200	1200			gzip	4	256	256			Offset	0.0	H5T_IEEE_F32LE	
107	Image_data	Rs_SW04_RHS		H5T_STD_U16LE	1200	1200			gzip	4	256	256			Minimum_valid_DN	0	H5T_STD_I32LE	
108	Image_data	Rs_SW04_RHS		H5T_STD_U16LE	1200	1200			gzip	4	256	256			Maximum_valid_DN	65534	H5T_STD_I32LE	
109	Image_data	Rs_SW04_RHS		H5T_STD_U16LE	1200	1200			gzip	4	256	256			Error_DN	65535	H5T_STD_I32LE	
110	Image_data	Rs_SW04_RHS		H5T_STD_U16LE	1200	1200			gzip	4	256	256			Spatial_resolution	0.000520833	H5T_IEEE_F32LE	
111	Image_data	Rs_SW04_RHS		H5T_STD_U16LE	1200	1200			gzip	4	256	256			Spatial_resolution_unit	degree	H5T_C_S1	
112	Image_data	Rs_SW04_RHS		H5T_STD_U16LE	1200	1200			gzip	4	256	256			Mask_for_statistics	0	H5T_STD_U16LE	

No.	Group	Dataset	Dataset Description	Type	1Dim	2Dim	3Dim	4Dim	Compress	Compress Lv.	Chunk1Dim	Chunk2Dim	Chunk3Dim	Chunk4Dim	Attribute	Attribute Value	Attribute type	Attribute Note
113	Image_data	Rs_SW04_c0		H5T_STD_U16LE	1200	1200			gzip	4	256	256			Data_description	c0 coefficients of RSRF/Rs_SW04	H5T_C_S1	
114	Image_data	Rs_SW04_c0		H5T_STD_U16LE	1200	1200			gzip	4	256	256			Unit	NA	H5T_C_S1	
115	Image_data	Rs_SW04_c0		H5T_STD_U16LE	1200	1200			gzip	4	256	256			Slope	0.0001	H5T_IEEE_F32LE	
116	Image_data	Rs_SW04_c0		H5T_STD_U16LE	1200	1200			gzip	4	256	256			Offset	0.0	H5T_IEEE_F32LE	
117	Image_data	Rs_SW04_c0		H5T_STD_U16LE	1200	1200			gzip	4	256	256			Minimum_valid_DN	0	H5T_STD_I32LE	
118	Image_data	Rs_SW04_c0		H5T_STD_U16LE	1200	1200			gzip	4	256	256			Maximum_valid_DN	65534	H5T_STD_I32LE	
119	Image_data	Rs_SW04_c0		H5T_STD_U16LE	1200	1200			gzip	4	256	256			Error_DN	65535	H5T_STD_I32LE	
120	Image_data	Rs_SW04_c0		H5T_STD_U16LE	1200	1200			gzip	4	256	256			Spatial_resolution	0.000520833	H5T_IEEE_F32LE	
121	Image_data	Rs_SW04_c0		H5T_STD_U16LE	1200	1200			gzip	4	256	256			Spatial_resolution_unit	degree	H5T_C_S1	
122	Image_data	Rs_SW04_c0		H5T_STD_U16LE	1200	1200			gzip	4	256	256			Mask_for_statistics	0	H5T_STD_U16LE	
123	Image_data	Rs_SW04_c1		H5T_STD_U16LE	1200	1200			gzip	4	256	256			Data_description	c1 (surface) coefficients of RSRF/Rs_SW04	H5T_C_S1	
124	Image_data	Rs_SW04_c1		H5T_STD_U16LE	1200	1200			gzip	4	256	256			Unit	NA	H5T_C_S1	
125	Image_data	Rs_SW04_c1		H5T_STD_U16LE	1200	1200			gzip	4	256	256			Slope	0.001	H5T_IEEE_F32LE	
126	Image_data	Rs_SW04_c1		H5T_STD_U16LE	1200	1200			gzip	4	256	256			Offset	-10.0	H5T_IEEE_F32LE	
127	Image_data	Rs_SW04_c1		H5T_STD_U16LE	1200	1200			gzip	4	256	256			Minimum_valid_DN	0	H5T_STD_I32LE	
128	Image_data	Rs_SW04_c1		H5T_STD_U16LE	1200	1200			gzip	4	256	256			Maximum_valid_DN	65534	H5T_STD_I32LE	
129	Image_data	Rs_SW04_c1		H5T_STD_U16LE	1200	1200			gzip	4	256	256			Error_DN	65535	H5T_STD_I32LE	
130	Image_data	Rs_SW04_c1		H5T_STD_U16LE	1200	1200			gzip	4	256	256			Spatial_resolution	0.000520833	H5T_IEEE_F32LE	
131	Image_data	Rs_SW04_c1		H5T_STD_U16LE	1200	1200			gzip	4	256	256			Spatial_resolution_unit	degree	H5T_C_S1	
132	Image_data	Rs_SW04_c1		H5T_STD_U16LE	1200	1200			gzip	4	256	256			Mask_for_statistics	0	H5T_STD_U16LE	
133	Image_data	Rs_SW04_c2		H5T_STD_U16LE	1200	1200			gzip	4	256	256			Data_description	c2 (vegetation) coefficients of RSRF/Rs_SW04	H5T_C_S1	
134	Image_data	Rs_SW04_c2		H5T_STD_U16LE	1200	1200			gzip	4	256	256			Unit	NA	H5T_C_S1	
135	Image_data	Rs_SW04_c2		H5T_STD_U16LE	1200	1200			gzip	4	256	256			Slope	0.001	H5T_IEEE_F32LE	
136	Image_data	Rs_SW04_c2		H5T_STD_U16LE	1200	1200			gzip	4	256	256			Offset	-10.0	H5T_IEEE_F32LE	
137	Image_data	Rs_SW04_c2		H5T_STD_U16LE	1200	1200			gzip	4	256	256			Minimum_valid_DN	0	H5T_STD_I32LE	
138	Image_data	Rs_SW04_c2		H5T_STD_U16LE	1200	1200			gzip	4	256	256			Maximum_valid_DN	65534	H5T_STD_I32LE	
139	Image_data	Rs_SW04_c2		H5T_STD_U16LE	1200	1200			gzip	4	256	256			Error_DN	65535	H5T_STD_I32LE	
140	Image_data	Rs_SW04_c2		H5T_STD_U16LE	1200	1200			gzip	4	256	256			Spatial_resolution	0.000520833	H5T_IEEE_F32LE	
141	Image_data	Rs_SW04_c2		H5T_STD_U16LE	1200	1200			gzip	4	256	256			Spatial_resolution_unit	degree	H5T_C_S1	
142	Image_data	Rs_SW04_c2		H5T_STD_U16LE	1200	1200			gzip	4	256	256			Mask_for_statistics	0	H5T_STD_U16LE	
143	Level_1_attributes														Operation_mode	OBD	H5T_C_S1	
144	Level_1_attributes														Radiometric_calibration	Original	H5T_C_S1	
145	Level_1_attributes														Geometric_calibration	Original	H5T_C_S1	
146	Processing_attributes														Processing_organization	JAXA/GCOM-C science project	H5T_C_S1	
147	Processing_attributes														Contact_point	JAXA/Earth Observation Research Center (EORC)	H5T_C_S1	
148	Processing_attributes														Processing_UT	20180813 09:27:47	H5T_C_S1	
149	Processing_attributes														Processing_result	Good	H5T_C_S1	
150	Processing_attributes														Input_files		H5T_C_S1	

No.	Group	Dataset	Dataset Description	Type	1Dim	2Dim	3Dim	4Dim	Compress	Compress Lv.	Chunk1Dim	Chunk2Dim	Chunk3Dim	Chunk4Dim	Attribute	Attribute Value	Attribute type	Attribute Note
1	Geometry_data														Number_of_lines	4800	H5T_STD_I32LE	
2	Geometry_data														Number_of_pixels	4800	H5T_STD_I32LE	
3	Geometry_data														Image_projection	EQA (sinusoidal equal area) projection from 0-deg longitude	H5T_C_S1	
4	Geometry_data														Grid_interval	0.00208333	H5T_IEEE_F32LE	
5	Geometry_data														Grid_interval_unit	deg	H5T_C_S1	
6	Geometry_data														Upper_left_longitude	34.641	H5T_IEEE_F32LE	
7	Geometry_data														Upper_left_latitude	30.0	H5T_IEEE_F32LE	
8	Geometry_data														Upper_right_longitude	46.188	H5T_IEEE_F32LE	
9	Geometry_data														Upper_right_latitude	30.0	H5T_IEEE_F32LE	
10	Geometry_data														Lower_left_longitude	31.9253	H5T_IEEE_F32LE	
11	Geometry_data														Lower_left_latitude	20.0	H5T_IEEE_F32LE	
12	Geometry_data														Lower_right_longitude	42.5671	H5T_IEEE_F32LE	
13	Geometry_data														Lower_right_latitude	20.0	H5T_IEEE_F32LE	
14	Global_attributes														Satellite	Global Change Observation Mission - Climate (GCOM-C)	H5T_C_S1	
15	Global_attributes														Sensor	Second-generation Global Imager (SGLI)	H5T_C_S1	
16	Global_attributes														Product_level	Level-2	H5T_C_S1	
17	Global_attributes														Product_name	Level-2 Tile Statistics	H5T_C_S1	
18	Global_attributes														Product_version	0006	H5T_C_S1	
19	Global_attributes														Algorithm_version	0.02	H5T_C_S1	
20	Global_attributes														Parameter_version	006.00	H5T_C_S1	
21	Global_attributes														Algorithm_developer	Japan Aerospace Exploration Agency (JAXA)	H5T_C_S1	
22	Global_attributes														Dataset_description	Statistics of Level-2 RSRF/Tb_TI01	H5T_C_S1	
23	Global_attributes														Product_file_name	GC1SG1_20180805D08D_T0621_L2SG_RT01Q_0006.h5	H5T_C_S1	
24	Global_attributes														Image_start_time	20180724 08:40:33.602	H5T_C_S1	
25	Global_attributes														Image_end_time	20180812 08:41:06.001	H5T_C_S1	
26	Global_attributes														Image_center_time	20180803 07:37:24.601	H5T_C_S1	
27	Global_attributes														Tile_number	0621	H5T_C_S1	
28	Image_data														Number_of_lines	4800	H5T_STD_I32LE	
29	Image_data														Number_of_pixels	4800	H5T_STD_I32LE	
30	Image_data														Image_projection	EQA (sinusoidal equal area) projection from 0-deg longitude	H5T_C_S1	
31	Image_data														Grid_interval	0.00208333	H5T_IEEE_F32LE	
32	Image_data														Grid_interval_unit	deg	H5T_C_S1	
33	Image_data	Tb_TI01_AVE		H5T_STD_U16LE	4800	4800			gzip	4	256	256			Data_description	Normal of RSRF/Tb_TI01	H5T_C_S1	
34	Image_data	Tb_TI01_AVE		H5T_STD_U16LE	4800	4800			gzip	4	256	256			Unit	Kelvin	H5T_C_S1	
35	Image_data	Tb_TI01_AVE		H5T_STD_U16LE	4800	4800			gzip	4	256	256			Slope	0.01	H5T_IEEE_F32LE	
36	Image_data	Tb_TI01_AVE		H5T_STD_U16LE	4800	4800			gzip	4	256	256			Offset	0.0	H5T_IEEE_F32LE	
37	Image_data	Tb_TI01_AVE		H5T_STD_U16LE	4800	4800			gzip	4	256	256			Minimum_valid_DN	0	H5T_STD_I32LE	
38	Image_data	Tb_TI01_AVE		H5T_STD_U16LE	4800	4800			gzip	4	256	256			Maximum_valid_DN	65534	H5T_STD_I32LE	
39	Image_data	Tb_TI01_AVE		H5T_STD_U16LE	4800	4800			gzip	4	256	256			Error_DN	65535	H5T_STD_I32LE	
40	Image_data	Tb_TI01_AVE		H5T_STD_U16LE	4800	4800			gzip	4	256	256			Spatial_resolution	0.00208333	H5T_IEEE_F32LE	
41	Image_data	Tb_TI01_AVE		H5T_STD_U16LE	4800	4800			gzip	4	256	256			Spatial_resolution_unit	degree	H5T_C_S1	
42	Image_data	Tb_TI01_AVE		H5T_STD_U16LE	4800	4800			gzip	4	256	256			Mask_for_statistics	0	H5T_STD_U16LE	
43	Image_data	Tb_TI01_Date		H5T_STD_U8LE	4800	4800			gzip	4	256	256			Data_description	Date identificator of RSRF/Tb_TI01	H5T_C_S1	
44	Image_data	Tb_TI01_Date		H5T_STD_U8LE	4800	4800			gzip	4	256	256			Unit	Kelvin	H5T_C_S1	
45	Image_data	Tb_TI01_Date		H5T_STD_U8LE	4800	4800			gzip	4	256	256			Slope	1.0	H5T_IEEE_F32LE	
46	Image_data	Tb_TI01_Date		H5T_STD_U8LE	4800	4800			gzip	4	256	256			Offset	0.0	H5T_IEEE_F32LE	
47	Image_data	Tb_TI01_Date		H5T_STD_U8LE	4800	4800			gzip	4	256	256			Minimum_valid_DN	0	H5T_STD_I32LE	
48	Image_data	Tb_TI01_Date		H5T_STD_U8LE	4800	4800			gzip	4	256	256			Maximum_valid_DN	254	H5T_STD_I32LE	
49	Image_data	Tb_TI01_Date		H5T_STD_U8LE	4800	4800			gzip	4	256	256			Error_DN	255	H5T_STD_I32LE	
50	Image_data	Tb_TI01_Date		H5T_STD_U8LE	4800	4800			gzip	4	256	256			Spatial_resolution	0.00208333	H5T_IEEE_F32LE	
51	Image_data	Tb_TI01_Date		H5T_STD_U8LE	4800	4800			gzip	4	256	256			Spatial_resolution_unit	degree	H5T_C_S1	
52	Image_data	Tb_TI01_Date		H5T_STD_U8LE	4800	4800			gzip	4	256	256			Mask_for_statistics	0	H5T_STD_U16LE	
53	Image_data	Tb_TI01_MAX		H5T_STD_U16LE	4800	4800			gzip	4	256	256			Data_description	Maximum of RSRF/Tb_TI01	H5T_C_S1	
54	Image_data	Tb_TI01_MAX		H5T_STD_U16LE	4800	4800			gzip	4	256	256			Unit	Kelvin	H5T_C_S1	
55	Image_data	Tb_TI01_MAX		H5T_STD_U16LE	4800	4800			gzip	4	256	256			Slope	0.01	H5T_IEEE_F32LE	
56	Image_data	Tb_TI01_MAX		H5T_STD_U16LE	4800	4800			gzip	4	256	256			Offset	0.0	H5T_IEEE_F32LE	
57	Image_data	Tb_TI01_MAX		H5T_STD_U16LE	4800	4800			gzip	4	256	256			Minimum_valid_DN	0	H5T_STD_I32LE	
58	Image_data	Tb_TI01_MAX		H5T_STD_U16LE	4800	4800			gzip	4	256	256			Maximum_valid_DN	65534	H5T_STD_I32LE	
59	Image_data	Tb_TI01_MAX		H5T_STD_U16LE	4800	4800			gzip	4	256	256			Error_DN	65535	H5T_STD_I32LE	
60	Image_data	Tb_TI01_MAX		H5T_STD_U16LE	4800	4800			gzip	4	256	256			Spatial_resolution	0.00208333	H5T_IEEE_F32LE	
61	Image_data	Tb_TI01_MAX		H5T_STD_U16LE	4800	4800			gzip	4	256	256			Spatial_resolution_unit	degree	H5T_C_S1	
62	Image_data	Tb_TI01_MAX		H5T_STD_U16LE	4800	4800			gzip	4	256	256			Mask_for_statistics	0	H5T_STD_U16LE	
63	Image_data	Tb_TI01_MIN		H5T_STD_U16LE	4800	4800			gzip	4	256	256			Data_description	Minimum of RSRF/Tb_TI01	H5T_C_S1	
64	Image_data	Tb_TI01_MIN		H5T_STD_U16LE	4800	4800			gzip	4	256	256			Unit	Kelvin	H5T_C_S1	
65	Image_data	Tb_TI01_MIN		H5T_STD_U16LE	4800	4800			gzip	4	256	256			Slope	0.01	H5T_IEEE_F32LE	
66	Image_data	Tb_TI01_MIN		H5T_STD_U16LE	4800	4800			gzip	4	256	256			Offset	0.0	H5T_IEEE_F32LE	
67	Image_data	Tb_TI01_MIN		H5T_STD_U16LE	4800	4800			gzip	4	256	256			Minimum_valid_DN	0	H5T_STD_I32LE	
68	Image_data	Tb_TI01_MIN		H5T_STD_U16LE	4800	4800			gzip	4	256	256			Maximum_valid_DN	65534	H5T_STD_I32LE	
69	Image_data	Tb_TI01_MIN		H5T_STD_U16LE	4800	4800			gzip	4	256	256			Error_DN	65535	H5T_STD_I32LE	
70	Image_data	Tb_TI01_MIN		H5T_STD_U16LE	4800	4800			gzip	4	256	256			Spatial_resolution	0.00208333	H5T_IEEE_F32LE	
71	Image_data	Tb_TI01_MIN		H5T_STD_U16LE	4800	4800			gzip	4	256	256			Spatial_resolution_unit	degree	H5T_C_S1	
72	Image_data	Tb_TI01_MIN		H5T_STD_U16LE	4800	4800			gzip	4	256	256			Mask_for_statistics	0	H5T_STD_U16LE	
73	Image_data	Tb_TI01_Ninput		H5T_STD_U8LE	4800	4800			gzip	4	256	256			Data_description	Input data number of RSRF/Tb_TI01	H5T_C_S1	
74	Image_data	Tb_TI01_Ninput		H5T_STD_U8LE	4800	4800			gzip	4	256	256			Unit	Kelvin	H5T_C_S1	
75	Image_data	Tb_TI01_Ninput		H5T_STD_U8LE	4800	4800			gzip	4	256	256			Slope	1.0	H5T_IEEE_F32LE	
76	Image_data	Tb_TI01_Ninput		H5T_STD_U8LE	4800	4800			gzip	4	256	256			Offset	0.0	H5T_IEEE_F32LE	
77	Image_data	Tb_TI01_Ninput		H5T_STD_U8LE	4800	4800			gzip	4	256	256			Minimum_valid_DN	0	H5T_STD_I32LE	
78	Image_data	Tb_TI01_Ninput		H5T_STD_U8LE	4800	4800			gzip	4	256	256			Maximum_valid_DN	254	H5T_STD_I32LE	
79	Image_data	Tb_TI01_Ninput		H5T_STD_U8LE	4800	4800			gzip	4	256	256			Error_DN	255	H5T_STD_I32LE	
80	Image_data	Tb_TI01_Ninput		H5T_STD_U8LE	4800	4800			gzip	4	256	256			Spatial_resolution	0.00208333	H5T_IEEE_F32LE	
81	Image_data	Tb_TI01_Ninput		H5T_STD_U8LE	4800	4800			gzip	4	256	256			Spatial_resolution_unit	degree	H5T_C_S1	
82	Image_data	Tb_TI01_Ninput		H5T_STD_U8LE	4800	4800			gzip	4	256	256			Mask_for_statistics	0	H5T_STD_U16LE	
83	Image_data	Tb_TI01_Nused		H5T_STD_U8LE	4800	4800			gzip	4	256	256			Data_description	Used data number of RSRF/Tb_TI01	H5T_C_S1	
84	Image_data	Tb_TI01_Nused		H5T_STD_U8LE	4800	4800			gzip	4	256	256			Unit	Kelvin	H5T_C_S1	
85	Image_data	Tb_TI01_Nused		H5T_STD_U8LE	4800	4800			gzip	4	256	256			Slope	1.0	H5T_IEEE_F32LE	
86	Image_data	Tb_TI01_Nused		H5T_STD_U8LE	4800	4800			gzip	4	256	256			Offset	0.0	H5T_IEEE_F32LE	
87	Image_data	Tb_TI01_Nused		H5T_STD_U8LE	4800	4800			gzip	4	256	256			Minimum_valid_DN	0	H5T_STD_I32LE	
88	Image_data	Tb_TI01_Nused		H5T_STD_U8LE	4800	4800			gzip	4	256	256			Maximum_valid_DN	254	H5T_STD_I32LE	
89	Image_data	Tb_TI01_Nused		H5T_STD_U8LE	4800	4800			gzip	4	256	256			Error_DN	255	H5T_STD_I32LE	
90	Image_data	Tb_TI01_Nused		H5T_STD_U8LE	4800	4800			gzip	4	256	256			Spatial_resolution	0.00208333	H5T_IEEE_F32LE	
91	Image_data	Tb_TI01_Nused		H5T_STD_U8LE	4800	4800			gzip	4	256	256			Spatial_resolution_unit	degree	H5T_C_S1	
92	Image_data	Tb_TI01_Nused		H5T_STD_U8LE	4800	4800			gzip	4	256	256			Mask_for_statistics	0	H5T_STD_U16LE	
93	Image_data	Tb_TI01_QA_flag		H5T_STD_U8LE	4800	4800			gzip	4	256	256			Data_description	Level-3 8-bit flag of RSRF/Tb_TI01 : 0:Nodata 1:Land 2:Insufficient sample number 3:Regression error 4:Out of range 5:Spare 6:Spare 7:Spare	H5T_C_S1	
94	Image_data	Tb_TI01_QA_flag		H5T_STD_U8LE	4800	4800			gzip	4	256	256			Unit	Kelvin	H5T_C_S1	
95	Image_data	Tb_TI01_QA_flag		H5T_STD_U8LE	4800	4800			gzip	4	256	256			Slope	1.0	H5T_IEEE_F32LE	
96	Image_data	Tb_TI01_QA_flag		H5T_STD_U8LE	4800	4800			gzip	4	256	256			Offset	0.0	H5T_IEEE_F32LE	
97	Image_data	Tb_TI01_QA_flag		H5T_STD_U8LE	4800	4800			gzip	4	256	256			Minimum_valid_DN	0	H5T_STD_I32LE	
98	Image_data	Tb_TI01_QA_flag		H5T_STD_U8LE	4800	4800			gzip	4	256	256			Maximum_valid_DN	254	H5T_STD_I32LE	
99	Image_data	Tb_TI01_QA_flag		H5T_STD_U8LE	4800	4800			gzip	4	256	256			Error_DN	255	H5T_STD_I32LE	
100	Image_data	Tb_TI01_QA_flag		H5T_STD_U8LE	4800	4800			gzip	4	256	256			Spatial_resolution	0.00208333	H5T_IEEE_F32LE	
101	Image_data	Tb_TI01_QA_flag		H5T_STD_U8LE	4800	4800			gzip	4	256	256			Spatial_resolution_unit	degree	H5T_C_S1	
102	Image_data	Tb_TI01_QA_flag		H5T_STD_U8LE	4800	4800			gzip	4	256	256			Mask_for_statistics	0	H5T_STD_U16LE	
103	Image_data	Tb_TI01_RHS		H5T_STD_U16LE	4800	4800			gzip	4	256	256			Data_description	RHS of BRDF model regression of RSRF/Tb_TI01	H5T_C_S1	
104	Image_data	Tb_TI01_RHS		H5T_STD_U16LE	4800	4800			gzip	4	256	256			Unit	Kelvin	H5T_C_S1	
105	Image_data	Tb_TI01_RHS		H5T_STD_U16LE	4800	4800			gzip	4	256	256			Slope	0.001	H5T_IEEE_F32LE	
106	Image_data	Tb_TI01_RHS		H5T_STD_U16LE	4800	4800			gzip	4	256	256			Offset	0.0	H5T_IEEE_F32LE	
107	Image_data	Tb_TI01_RHS		H5T_STD_U16LE	4800	4800			gzip	4	256	256			Minimum_valid_DN	0	H5T_STD_I32LE	
108	Image_data	Tb_TI01_RHS		H5T_STD_U16LE	4800	4800			gzip	4	256	256			Maximum_valid_DN	65534	H5T_STD_I32LE	
109	Image_data	Tb_TI01_RHS		H5T_STD_U16LE	4800	4800			gzip	4	256	256			Error_DN	65535	H5T_STD_I32LE	
110	Image_data	Tb_TI01_RHS		H5T_STD_U16LE	4800	4800			gzip	4	256	256			Spatial_resolution	0.00208333	H5T_IEEE_F32LE	
111	Image_data	Tb_TI01_RHS		H5T_STD_U16LE	4800	4800			gzip	4	256	256			Spatial_resolution_unit	degree	H5T_C_S1	
112	Image_data	Tb_TI01_RHS		H5T_STD_U16LE	4800	4800			gzip	4	256	256			Mask_for_statistics	0	H5T_STD_U16LE	

No.	Group	Dataset	Dataset Description	Type	1Dim	2Dim	3Dim	4Dim	Compress	Compress Lv.	Chunk1Dim	Chunk2Dim	Chunk3Dim	Chunk4Dim	Attribute	Attribute Value	Attribute type	Attribute Note
113	Image_data	Tb_TI01_c0		H5T_STD_U16LE	4800	4800			gzip	4	256	256			Data_description	c0 coefficients of RSRF/Tb_TI01	H5T_C_S1	
114	Image_data	Tb_TI01_c0		H5T_STD_U16LE	4800	4800			gzip	4	256	256			Unit	Kelvin	H5T_C_S1	
115	Image_data	Tb_TI01_c0		H5T_STD_U16LE	4800	4800			gzip	4	256	256			Slope	0.01	H5T_IEEE_F32LE	
116	Image_data	Tb_TI01_c0		H5T_STD_U16LE	4800	4800			gzip	4	256	256			Offset	0.0	H5T_IEEE_F32LE	
117	Image_data	Tb_TI01_c0		H5T_STD_U16LE	4800	4800			gzip	4	256	256			Minimum_valid_DN	0	H5T_STD_I32LE	
118	Image_data	Tb_TI01_c0		H5T_STD_U16LE	4800	4800			gzip	4	256	256			Maximum_valid_DN	65534	H5T_STD_I32LE	
119	Image_data	Tb_TI01_c0		H5T_STD_U16LE	4800	4800			gzip	4	256	256			Error_DN	65535	H5T_STD_I32LE	
120	Image_data	Tb_TI01_c0		H5T_STD_U16LE	4800	4800			gzip	4	256	256			Spatial_resolution	0.00208333	H5T_IEEE_F32LE	
121	Image_data	Tb_TI01_c0		H5T_STD_U16LE	4800	4800			gzip	4	256	256			Spatial_resolution_unit	degree	H5T_C_S1	
122	Image_data	Tb_TI01_c0		H5T_STD_U16LE	4800	4800			gzip	4	256	256			Mask_for_statistics	0	H5T_STD_U16LE	
123	Image_data	Tb_TI01_c1		H5T_STD_U16LE	4800	4800			gzip	4	256	256			Data_description	c1 (surface) coefficients of RSRF/Tb_TI01	H5T_C_S1	
124	Image_data	Tb_TI01_c1		H5T_STD_U16LE	4800	4800			gzip	4	256	256			Unit	Kelvin	H5T_C_S1	
125	Image_data	Tb_TI01_c1		H5T_STD_U16LE	4800	4800			gzip	4	256	256			Slope	0.1	H5T_IEEE_F32LE	
126	Image_data	Tb_TI01_c1		H5T_STD_U16LE	4800	4800			gzip	4	256	256			Offset	-10.0	H5T_IEEE_F32LE	
127	Image_data	Tb_TI01_c1		H5T_STD_U16LE	4800	4800			gzip	4	256	256			Minimum_valid_DN	0	H5T_STD_I32LE	
128	Image_data	Tb_TI01_c1		H5T_STD_U16LE	4800	4800			gzip	4	256	256			Maximum_valid_DN	65534	H5T_STD_I32LE	
129	Image_data	Tb_TI01_c1		H5T_STD_U16LE	4800	4800			gzip	4	256	256			Error_DN	65535	H5T_STD_I32LE	
130	Image_data	Tb_TI01_c1		H5T_STD_U16LE	4800	4800			gzip	4	256	256			Spatial_resolution	0.00208333	H5T_IEEE_F32LE	
131	Image_data	Tb_TI01_c1		H5T_STD_U16LE	4800	4800			gzip	4	256	256			Spatial_resolution_unit	degree	H5T_C_S1	
132	Image_data	Tb_TI01_c1		H5T_STD_U16LE	4800	4800			gzip	4	256	256			Mask_for_statistics	0	H5T_STD_U16LE	
133	Image_data	Tb_TI01_c2		H5T_STD_U16LE	4800	4800			gzip	4	256	256			Data_description	c2 (vegetation) coefficients of RSRF/Tb_TI01	H5T_C_S1	
134	Image_data	Tb_TI01_c2		H5T_STD_U16LE	4800	4800			gzip	4	256	256			Unit	Kelvin	H5T_C_S1	
135	Image_data	Tb_TI01_c2		H5T_STD_U16LE	4800	4800			gzip	4	256	256			Slope	0.1	H5T_IEEE_F32LE	
136	Image_data	Tb_TI01_c2		H5T_STD_U16LE	4800	4800			gzip	4	256	256			Offset	-10.0	H5T_IEEE_F32LE	
137	Image_data	Tb_TI01_c2		H5T_STD_U16LE	4800	4800			gzip	4	256	256			Minimum_valid_DN	0	H5T_STD_I32LE	
138	Image_data	Tb_TI01_c2		H5T_STD_U16LE	4800	4800			gzip	4	256	256			Maximum_valid_DN	65534	H5T_STD_I32LE	
139	Image_data	Tb_TI01_c2		H5T_STD_U16LE	4800	4800			gzip	4	256	256			Error_DN	65535	H5T_STD_I32LE	
140	Image_data	Tb_TI01_c2		H5T_STD_U16LE	4800	4800			gzip	4	256	256			Spatial_resolution	0.00208333	H5T_IEEE_F32LE	
141	Image_data	Tb_TI01_c2		H5T_STD_U16LE	4800	4800			gzip	4	256	256			Spatial_resolution_unit	degree	H5T_C_S1	
142	Image_data	Tb_TI01_c2		H5T_STD_U16LE	4800	4800			gzip	4	256	256			Mask_for_statistics	0	H5T_STD_U16LE	
143	Level_1_attributes														Operation_mode	OBD	H5T_C_S1	
144	Level_1_attributes														Radiometric_calibration	Original	H5T_C_S1	
145	Level_1_attributes														Geometric_calibration	Original	H5T_C_S1	
146	Processing_attributes														Processing_organization	JAXA/GCOM-C science project	H5T_C_S1	
147	Processing_attributes														Contact_point	JAXA/Earth Observation Research Center (EORC)	H5T_C_S1	
148	Processing_attributes														Processing_UT	20180813 09:27:47	H5T_C_S1	
149	Processing_attributes														Processing_result	Good	H5T_C_S1	
150	Processing_attributes														Input_files		H5T_C_S1	

No.	Group	Dataset	Dataset Description	Type	1Dim	2Dim	3Dim	4Dim	Compress	Compress Lv.	Chunk1Dim	Chunk2Dim	Chunk3Dim	Chunk4Dim	Attribute	Attribute Value	Attribute type	Attribute Note
1	Geometry_data														Number_of_lines	4800	H5T_STD_I32LE	
2	Geometry_data														Number_of_pixels	4800	H5T_STD_I32LE	
3	Geometry_data														Image_projection	EQA (sinusoidal equal area) projection from 0-deg longitude	H5T_C_S1	
4	Geometry_data														Grid_interval	0.00208333	H5T_IEEE_F32LE	
5	Geometry_data														Grid_interval_unit	deg	H5T_C_S1	
6	Geometry_data														Upper_left_longitude	34.641	H5T_IEEE_F32LE	
7	Geometry_data														Upper_left_latitude	30.0	H5T_IEEE_F32LE	
8	Geometry_data														Upper_right_longitude	46.188	H5T_IEEE_F32LE	
9	Geometry_data														Upper_right_latitude	30.0	H5T_IEEE_F32LE	
10	Geometry_data														Lower_left_longitude	31.9253	H5T_IEEE_F32LE	
11	Geometry_data														Lower_left_latitude	20.0	H5T_IEEE_F32LE	
12	Geometry_data														Lower_right_longitude	42.5671	H5T_IEEE_F32LE	
13	Geometry_data														Lower_right_latitude	20.0	H5T_IEEE_F32LE	
14	Global_attributes														Satellite	Global Change Observation Mission - Climate (GCOM-C)	H5T_C_S1	
15	Global_attributes														Sensor	Second-generation Global Imager (SGLI)	H5T_C_S1	
16	Global_attributes														Product_level	Level-2	H5T_C_S1	
17	Global_attributes														Product_name	Level-2 Tile Statistics	H5T_C_S1	
18	Global_attributes														Product_version	0006	H5T_C_S1	
19	Global_attributes														Algorithm_version	0.02	H5T_C_S1	
20	Global_attributes														Parameter_version	006.00	H5T_C_S1	
21	Global_attributes														Algorithm_developer	Japan Aerospace Exploration Agency (JAXA)	H5T_C_S1	
22	Global_attributes														Dataset_description	Statistics of Level-2 RSRF/Tb_TI02	H5T_C_S1	
23	Global_attributes														Product_file_name	GC1SG1_20180805D08D_T0621_L2SG_RT02Q_0006.h5	H5T_C_S1	
24	Global_attributes														Image_start_time	20180724 08:40:33.602	H5T_C_S1	
25	Global_attributes														Image_end_time	20180812 08:41:06.001	H5T_C_S1	
26	Global_attributes														Image_center_time	20180803 07:37:24.601	H5T_C_S1	
27	Global_attributes														Tile_number	0621	H5T_C_S1	
28	Image_data														Number_of_lines	4800	H5T_STD_I32LE	
29	Image_data														Number_of_pixels	4800	H5T_STD_I32LE	
30	Image_data														Image_projection	EQA (sinusoidal equal area) projection from 0-deg longitude	H5T_C_S1	
31	Image_data														Grid_interval	0.00208333	H5T_IEEE_F32LE	
32	Image_data														Grid_interval_unit	deg	H5T_C_S1	
33	Image_data	Tb_TI02_AVE		H5T_STD_U16LE	4800	4800			gzip	4	256	256			Data_description	Normal of RSRF/Tb_TI02	H5T_C_S1	
34	Image_data	Tb_TI02_AVE		H5T_STD_U16LE	4800	4800			gzip	4	256	256			Unit	Kelvin	H5T_C_S1	
35	Image_data	Tb_TI02_AVE		H5T_STD_U16LE	4800	4800			gzip	4	256	256			Slope	0.01	H5T_IEEE_F32LE	
36	Image_data	Tb_TI02_AVE		H5T_STD_U16LE	4800	4800			gzip	4	256	256			Offset	0.0	H5T_IEEE_F32LE	
37	Image_data	Tb_TI02_AVE		H5T_STD_U16LE	4800	4800			gzip	4	256	256			Minimum_valid_DN	0	H5T_STD_I32LE	
38	Image_data	Tb_TI02_AVE		H5T_STD_U16LE	4800	4800			gzip	4	256	256			Maximum_valid_DN	65534	H5T_STD_I32LE	
39	Image_data	Tb_TI02_AVE		H5T_STD_U16LE	4800	4800			gzip	4	256	256			Error_DN	65535	H5T_STD_I32LE	
40	Image_data	Tb_TI02_AVE		H5T_STD_U16LE	4800	4800			gzip	4	256	256			Spatial_resolution	0.00208333	H5T_IEEE_F32LE	
41	Image_data	Tb_TI02_AVE		H5T_STD_U16LE	4800	4800			gzip	4	256	256			Spatial_resolution_unit	degree	H5T_C_S1	
42	Image_data	Tb_TI02_AVE		H5T_STD_U16LE	4800	4800			gzip	4	256	256			Mask_for_statistics	0	H5T_STD_U16LE	
43	Image_data	Tb_TI02_Date		H5T_STD_U8LE	4800	4800			gzip	4	256	256			Data_description	Date identificator of RSRF/Tb_TI02	H5T_C_S1	
44	Image_data	Tb_TI02_Date		H5T_STD_U8LE	4800	4800			gzip	4	256	256			Unit	Kelvin	H5T_C_S1	
45	Image_data	Tb_TI02_Date		H5T_STD_U8LE	4800	4800			gzip	4	256	256			Slope	1.0	H5T_IEEE_F32LE	
46	Image_data	Tb_TI02_Date		H5T_STD_U8LE	4800	4800			gzip	4	256	256			Offset	0.0	H5T_IEEE_F32LE	
47	Image_data	Tb_TI02_Date		H5T_STD_U8LE	4800	4800			gzip	4	256	256			Minimum_valid_DN	0	H5T_STD_I32LE	
48	Image_data	Tb_TI02_Date		H5T_STD_U8LE	4800	4800			gzip	4	256	256			Maximum_valid_DN	254	H5T_STD_I32LE	
49	Image_data	Tb_TI02_Date		H5T_STD_U8LE	4800	4800			gzip	4	256	256			Error_DN	255	H5T_STD_I32LE	
50	Image_data	Tb_TI02_Date		H5T_STD_U8LE	4800	4800			gzip	4	256	256			Spatial_resolution	0.00208333	H5T_IEEE_F32LE	
51	Image_data	Tb_TI02_Date		H5T_STD_U8LE	4800	4800			gzip	4	256	256			Spatial_resolution_unit	degree	H5T_C_S1	
52	Image_data	Tb_TI02_Date		H5T_STD_U8LE	4800	4800			gzip	4	256	256			Mask_for_statistics	0	H5T_STD_U16LE	
53	Image_data	Tb_TI02_MAX		H5T_STD_U16LE	4800	4800			gzip	4	256	256			Data_description	Maximum of RSRF/Tb_TI02	H5T_C_S1	
54	Image_data	Tb_TI02_MAX		H5T_STD_U16LE	4800	4800			gzip	4	256	256			Unit	Kelvin	H5T_C_S1	
55	Image_data	Tb_TI02_MAX		H5T_STD_U16LE	4800	4800			gzip	4	256	256			Slope	0.01	H5T_IEEE_F32LE	
56	Image_data	Tb_TI02_MAX		H5T_STD_U16LE	4800	4800			gzip	4	256	256			Offset	0.0	H5T_IEEE_F32LE	
57	Image_data	Tb_TI02_MAX		H5T_STD_U16LE	4800	4800			gzip	4	256	256			Minimum_valid_DN	0	H5T_STD_I32LE	
58	Image_data	Tb_TI02_MAX		H5T_STD_U16LE	4800	4800			gzip	4	256	256			Maximum_valid_DN	65534	H5T_STD_I32LE	
59	Image_data	Tb_TI02_MAX		H5T_STD_U16LE	4800	4800			gzip	4	256	256			Error_DN	65535	H5T_STD_I32LE	
60	Image_data	Tb_TI02_MAX		H5T_STD_U16LE	4800	4800			gzip	4	256	256			Spatial_resolution	0.00208333	H5T_IEEE_F32LE	
61	Image_data	Tb_TI02_MAX		H5T_STD_U16LE	4800	4800			gzip	4	256	256			Spatial_resolution_unit	degree	H5T_C_S1	
62	Image_data	Tb_TI02_MAX		H5T_STD_U16LE	4800	4800			gzip	4	256	256			Mask_for_statistics	0	H5T_STD_U16LE	
63	Image_data	Tb_TI02_MIN		H5T_STD_U16LE	4800	4800			gzip	4	256	256			Data_description	Minimum of RSRF/Tb_TI02	H5T_C_S1	
64	Image_data	Tb_TI02_MIN		H5T_STD_U16LE	4800	4800			gzip	4	256	256			Unit	Kelvin	H5T_C_S1	
65	Image_data	Tb_TI02_MIN		H5T_STD_U16LE	4800	4800			gzip	4	256	256			Slope	0.01	H5T_IEEE_F32LE	
66	Image_data	Tb_TI02_MIN		H5T_STD_U16LE	4800	4800			gzip	4	256	256			Offset	0.0	H5T_IEEE_F32LE	
67	Image_data	Tb_TI02_MIN		H5T_STD_U16LE	4800	4800			gzip	4	256	256			Minimum_valid_DN	0	H5T_STD_I32LE	
68	Image_data	Tb_TI02_MIN		H5T_STD_U16LE	4800	4800			gzip	4	256	256			Maximum_valid_DN	65534	H5T_STD_I32LE	
69	Image_data	Tb_TI02_MIN		H5T_STD_U16LE	4800	4800			gzip	4	256	256			Error_DN	65535	H5T_STD_I32LE	
70	Image_data	Tb_TI02_MIN		H5T_STD_U16LE	4800	4800			gzip	4	256	256			Spatial_resolution	0.00208333	H5T_IEEE_F32LE	
71	Image_data	Tb_TI02_MIN		H5T_STD_U16LE	4800	4800			gzip	4	256	256			Spatial_resolution_unit	degree	H5T_C_S1	
72	Image_data	Tb_TI02_MIN		H5T_STD_U16LE	4800	4800			gzip	4	256	256			Mask_for_statistics	0	H5T_STD_U16LE	
73	Image_data	Tb_TI02_Ninput		H5T_STD_U8LE	4800	4800			gzip	4	256	256			Data_description	Input data number of RSRF/Tb_TI02	H5T_C_S1	
74	Image_data	Tb_TI02_Ninput		H5T_STD_U8LE	4800	4800			gzip	4	256	256			Unit	Kelvin	H5T_C_S1	
75	Image_data	Tb_TI02_Ninput		H5T_STD_U8LE	4800	4800			gzip	4	256	256			Slope	1.0	H5T_IEEE_F32LE	
76	Image_data	Tb_TI02_Ninput		H5T_STD_U8LE	4800	4800			gzip	4	256	256			Offset	0.0	H5T_IEEE_F32LE	
77	Image_data	Tb_TI02_Ninput		H5T_STD_U8LE	4800	4800			gzip	4	256	256			Minimum_valid_DN	0	H5T_STD_I32LE	
78	Image_data	Tb_TI02_Ninput		H5T_STD_U8LE	4800	4800			gzip	4	256	256			Maximum_valid_DN	254	H5T_STD_I32LE	
79	Image_data	Tb_TI02_Ninput		H5T_STD_U8LE	4800	4800			gzip	4	256	256			Error_DN	255	H5T_STD_I32LE	
80	Image_data	Tb_TI02_Ninput		H5T_STD_U8LE	4800	4800			gzip	4	256	256			Spatial_resolution	0.00208333	H5T_IEEE_F32LE	
81	Image_data	Tb_TI02_Ninput		H5T_STD_U8LE	4800	4800			gzip	4	256	256			Spatial_resolution_unit	degree	H5T_C_S1	
82	Image_data	Tb_TI02_Ninput		H5T_STD_U8LE	4800	4800			gzip	4	256	256			Mask_for_statistics	0	H5T_STD_U16LE	
83	Image_data	Tb_TI02_Nused		H5T_STD_U8LE	4800	4800			gzip	4	256	256			Data_description	Used data number of RSRF/Tb_TI02	H5T_C_S1	
84	Image_data	Tb_TI02_Nused		H5T_STD_U8LE	4800	4800			gzip	4	256	256			Unit	Kelvin	H5T_C_S1	
85	Image_data	Tb_TI02_Nused		H5T_STD_U8LE	4800	4800			gzip	4	256	256			Slope	1.0	H5T_IEEE_F32LE	
86	Image_data	Tb_TI02_Nused		H5T_STD_U8LE	4800	4800			gzip	4	256	256			Offset	0.0	H5T_IEEE_F32LE	
87	Image_data	Tb_TI02_Nused		H5T_STD_U8LE	4800	4800			gzip	4	256	256			Minimum_valid_DN	0	H5T_STD_I32LE	
88	Image_data	Tb_TI02_Nused		H5T_STD_U8LE	4800	4800			gzip	4	256	256			Maximum_valid_DN	254	H5T_STD_I32LE	
89	Image_data	Tb_TI02_Nused		H5T_STD_U8LE	4800	4800			gzip	4	256	256			Error_DN	255	H5T_STD_I32LE	
90	Image_data	Tb_TI02_Nused		H5T_STD_U8LE	4800	4800			gzip	4	256	256			Spatial_resolution	0.00208333	H5T_IEEE_F32LE	
91	Image_data	Tb_TI02_Nused		H5T_STD_U8LE	4800	4800			gzip	4	256	256			Spatial_resolution_unit	degree	H5T_C_S1	
92	Image_data	Tb_TI02_Nused		H5T_STD_U8LE	4800	4800			gzip	4	256	256			Mask_for_statistics	0	H5T_STD_U16LE	
93	Image_data	Tb_TI02_QA_flag		H5T_STD_U8LE	4800	4800			gzip	4	256	256			Data_description	Level-3 8-bit flag of RSRF/Tb_TI02 : 0:Nodata 1:Land 2:Insufficient sanple number 3:Regression error 4:Out of range 5:Spare 6:Spare 7:Spare	H5T_C_S1	
94	Image_data	Tb_TI02_QA_flag		H5T_STD_U8LE	4800	4800			gzip	4	256	256			Unit	Kelvin	H5T_C_S1	
95	Image_data	Tb_TI02_QA_flag		H5T_STD_U8LE	4800	4800			gzip	4	256	256			Slope	1.0	H5T_IEEE_F32LE	
96	Image_data	Tb_TI02_QA_flag		H5T_STD_U8LE	4800	4800			gzip	4	256	256			Offset	0.0	H5T_IEEE_F32LE	
97	Image_data	Tb_TI02_QA_flag		H5T_STD_U8LE	4800	4800			gzip	4	256	256			Minimum_valid_DN	0	H5T_STD_I32LE	
98	Image_data	Tb_TI02_QA_flag		H5T_STD_U8LE	4800	4800			gzip	4	256	256			Maximum_valid_DN	254	H5T_STD_I32LE	
99	Image_data	Tb_TI02_QA_flag		H5T_STD_U8LE	4800	4800			gzip	4	256	256			Error_DN	255	H5T_STD_I32LE	
100	Image_data	Tb_TI02_QA_flag		H5T_STD_U8LE	4800	4800			gzip	4	256	256			Spatial_resolution	0.00208333	H5T_IEEE_F32LE	
101	Image_data	Tb_TI02_QA_flag		H5T_STD_U8LE	4800	4800			gzip	4	256	256			Spatial_resolution_unit	degree	H5T_C_S1	
102	Image_data	Tb_TI02_QA_flag		H5T_STD_U8LE	4800	4800			gzip	4	256	256			Mask_for_statistics	0	H5T_STD_U16LE	
103	Image_data	Tb_TI02_RHS		H5T_STD_U16LE	4800	4800			gzip	4	256	256			Data_description	RHS of BRDF model regression of RSRF/Tb_TI02	H5T_C_S1	
104	Image_data	Tb_TI02_RHS		H5T_STD_U16LE	4800	4800			gzip	4	256	256			Unit	Kelvin	H5T_C_S1	
105	Image_data	Tb_TI02_RHS		H5T_STD_U16LE	4800	4800			gzip	4	256	256			Slope	0.001	H5T_IEEE_F32LE	
106	Image_data	Tb_TI02_RHS		H5T_STD_U16LE	4800	4800			gzip	4	256	256			Offset	0.0	H5T_IEEE_F32LE	
107	Image_data	Tb_TI02_RHS		H5T_STD_U16LE	4800	4800			gzip	4	256	256			Minimum_valid_DN	0	H5T_STD_I32LE	
108	Image_data	Tb_TI02_RHS		H5T_STD_U16LE	4800	4800			gzip	4	256	256			Maximum_valid_DN	65534	H5T_STD_I32LE	
109	Image_data	Tb_TI02_RHS		H5T_STD_U16LE	4800	4800			gzip	4	256	256			Error_DN	65535	H5T_STD_I32LE	
110	Image_data	Tb_TI02_RHS		H5T_STD_U16LE	4800	4800			gzip	4	256	256			Spatial_resolution	0.00208333	H5T_IEEE_F32LE	
111	Image_data	Tb_TI02_RHS		H5T_STD_U16LE	4800	4800			gzip	4	256	256			Spatial_resolution_unit	degree	H5T_C_S1	
112	Image_data	Tb_TI02_RHS		H5T_STD_U16LE	4800	4800			gzip	4	256	256			Mask_for_statistics	0	H5T_STD_U16LE	

No.	Group	Dataset	Dataset Description	Type	1Dim	2Dim	3Dim	4Dim	Compress	Compress Lv.	Chunk1Dim	Chunk2Dim	Chunk3Dim	Chunk4Dim	Attribute	Attribute Value	Attribute type	Attribute Note
113	Image_data	Tb_TI02_c0		H5T_STD_U16LE	4800	4800			gzip	4	256	256			Data_description	c0 coefficients of RSRF/Tb_TI02	H5T_C_S1	
114	Image_data	Tb_TI02_c0		H5T_STD_U16LE	4800	4800			gzip	4	256	256			Unit	Kelvin	H5T_C_S1	
115	Image_data	Tb_TI02_c0		H5T_STD_U16LE	4800	4800			gzip	4	256	256			Slope	0.01	H5T_IEEE_F32LE	
116	Image_data	Tb_TI02_c0		H5T_STD_U16LE	4800	4800			gzip	4	256	256			Offset	0.0	H5T_IEEE_F32LE	
117	Image_data	Tb_TI02_c0		H5T_STD_U16LE	4800	4800			gzip	4	256	256			Minimum_valid_DN	0	H5T_STD_I32LE	
118	Image_data	Tb_TI02_c0		H5T_STD_U16LE	4800	4800			gzip	4	256	256			Maximum_valid_DN	65534	H5T_STD_I32LE	
119	Image_data	Tb_TI02_c0		H5T_STD_U16LE	4800	4800			gzip	4	256	256			Error_DN	65535	H5T_STD_I32LE	
120	Image_data	Tb_TI02_c0		H5T_STD_U16LE	4800	4800			gzip	4	256	256			Spatial_resolution	0.00208333	H5T_IEEE_F32LE	
121	Image_data	Tb_TI02_c0		H5T_STD_U16LE	4800	4800			gzip	4	256	256			Spatial_resolution_unit	degree	H5T_C_S1	
122	Image_data	Tb_TI02_c0		H5T_STD_U16LE	4800	4800			gzip	4	256	256			Mask_for_statistics	0	H5T_STD_U16LE	
123	Image_data	Tb_TI02_c1		H5T_STD_U16LE	4800	4800			gzip	4	256	256			Data_description	c1 (surface) coefficients of RSRF/Tb_TI02	H5T_C_S1	
124	Image_data	Tb_TI02_c1		H5T_STD_U16LE	4800	4800			gzip	4	256	256			Unit	Kelvin	H5T_C_S1	
125	Image_data	Tb_TI02_c1		H5T_STD_U16LE	4800	4800			gzip	4	256	256			Slope	0.1	H5T_IEEE_F32LE	
126	Image_data	Tb_TI02_c1		H5T_STD_U16LE	4800	4800			gzip	4	256	256			Offset	-10.0	H5T_IEEE_F32LE	
127	Image_data	Tb_TI02_c1		H5T_STD_U16LE	4800	4800			gzip	4	256	256			Minimum_valid_DN	0	H5T_STD_I32LE	
128	Image_data	Tb_TI02_c1		H5T_STD_U16LE	4800	4800			gzip	4	256	256			Maximum_valid_DN	65534	H5T_STD_I32LE	
129	Image_data	Tb_TI02_c1		H5T_STD_U16LE	4800	4800			gzip	4	256	256			Error_DN	65535	H5T_STD_I32LE	
130	Image_data	Tb_TI02_c1		H5T_STD_U16LE	4800	4800			gzip	4	256	256			Spatial_resolution	0.00208333	H5T_IEEE_F32LE	
131	Image_data	Tb_TI02_c1		H5T_STD_U16LE	4800	4800			gzip	4	256	256			Spatial_resolution_unit	degree	H5T_C_S1	
132	Image_data	Tb_TI02_c1		H5T_STD_U16LE	4800	4800			gzip	4	256	256			Mask_for_statistics	0	H5T_STD_U16LE	
133	Image_data	Tb_TI02_c2		H5T_STD_U16LE	4800	4800			gzip	4	256	256			Data_description	c2 (vegetation) coefficients of RSRF/Tb_TI02	H5T_C_S1	
134	Image_data	Tb_TI02_c2		H5T_STD_U16LE	4800	4800			gzip	4	256	256			Unit	Kelvin	H5T_C_S1	
135	Image_data	Tb_TI02_c2		H5T_STD_U16LE	4800	4800			gzip	4	256	256			Slope	0.1	H5T_IEEE_F32LE	
136	Image_data	Tb_TI02_c2		H5T_STD_U16LE	4800	4800			gzip	4	256	256			Offset	-10.0	H5T_IEEE_F32LE	
137	Image_data	Tb_TI02_c2		H5T_STD_U16LE	4800	4800			gzip	4	256	256			Minimum_valid_DN	0	H5T_STD_I32LE	
138	Image_data	Tb_TI02_c2		H5T_STD_U16LE	4800	4800			gzip	4	256	256			Maximum_valid_DN	65534	H5T_STD_I32LE	
139	Image_data	Tb_TI02_c2		H5T_STD_U16LE	4800	4800			gzip	4	256	256			Error_DN	65535	H5T_STD_I32LE	
140	Image_data	Tb_TI02_c2		H5T_STD_U16LE	4800	4800			gzip	4	256	256			Spatial_resolution	0.00208333	H5T_IEEE_F32LE	
141	Image_data	Tb_TI02_c2		H5T_STD_U16LE	4800	4800			gzip	4	256	256			Spatial_resolution_unit	degree	H5T_C_S1	
142	Image_data	Tb_TI02_c2		H5T_STD_U16LE	4800	4800			gzip	4	256	256			Mask_for_statistics	0	H5T_STD_U16LE	
143	Level_1_attributes														Operation_mode	OBD	H5T_C_S1	
144	Level_1_attributes														Radiometric_calibration	Original	H5T_C_S1	
145	Level_1_attributes														Geometric_calibration	Original	H5T_C_S1	
146	Processing_attributes														Processing_organization	JAXA/GCOM-C science project	H5T_C_S1	
147	Processing_attributes														Contact_point	JAXA/Earth Observation Research Center (EORC)	H5T_C_S1	
148	Processing_attributes														Processing_UT	20180813 09:27:47	H5T_C_S1	
149	Processing_attributes														Processing_result	Good	H5T_C_S1	
150	Processing_attributes														Input_files		H5T_C_S1	

No.	Group	Dataset	Dataset Description	Type	1Dim	2Dim	3Dim	4Dim	Compress	Compress Lv.	Chunk1Dim	Chunk2Dim	Chunk3Dim	Chunk4Dim	Attribute	Attribute Value	Attribute type	Attribute Note
1	Geometry_data														Number_of_lines	4800	H5T_STD_I32LE	
2	Geometry_data														Number_of_pixels	4800	H5T_STD_I32LE	
3	Geometry_data														Image_projection	EQA (sinusoidal equal area) projection from 0-deg longitude	H5T_C_S1	
4	Geometry_data														Grid_interval	0.00208333	H5T_IEEE_F32LE	
5	Geometry_data														Grid_interval_unit	deg	H5T_C_S1	
6	Geometry_data														Upper_left_longitude	34.641	H5T_IEEE_F32LE	
7	Geometry_data														Upper_left_latitude	30.0	H5T_IEEE_F32LE	
8	Geometry_data														Upper_right_longitude	46.188	H5T_IEEE_F32LE	
9	Geometry_data														Upper_right_latitude	30.0	H5T_IEEE_F32LE	
10	Geometry_data														Lower_left_longitude	31.9253	H5T_IEEE_F32LE	
11	Geometry_data														Lower_left_latitude	20.0	H5T_IEEE_F32LE	
12	Geometry_data														Lower_right_longitude	42.5671	H5T_IEEE_F32LE	
13	Geometry_data														Lower_right_latitude	20.0	H5T_IEEE_F32LE	
14	Global_attributes														Satellite	Global Change Observation Mission - Climate (GCOM-C)	H5T_C_S1	
15	Global_attributes														Sensor	Second-generation Global Imager (SGLI)	H5T_C_S1	
16	Global_attributes														Product_level	Level-2	H5T_C_S1	
17	Global_attributes														Product_name	Level-2 Tile Statistics	H5T_C_S1	
18	Global_attributes														Product_version	0006	H5T_C_S1	
19	Global_attributes														Algorithm_version	0.02	H5T_C_S1	
20	Global_attributes														Parameter_version	006.00	H5T_C_S1	
21	Global_attributes														Algorithm_developer	Japan Aerospace Exploration Agency (JAXA)	H5T_C_S1	
22	Global_attributes														Dataset_description	Statistics of Level-2 RSRF/Rs_VN01	H5T_C_S1	
23	Global_attributes														Product_file_name	GC1SG1_20180805D08D_T0621_L2SG_RV01Q_0006.h5	H5T_C_S1	
24	Global_attributes														Image_start_time	20180724 08:40:33.602	H5T_C_S1	
25	Global_attributes														Image_end_time	20180812 08:41:06.001	H5T_C_S1	
26	Global_attributes														Image_center_time	20180803 07:37:24.601	H5T_C_S1	
27	Global_attributes														Tile_number	0621	H5T_C_S1	
28	Image_data														Number_of_lines	4800	H5T_STD_I32LE	
29	Image_data														Number_of_pixels	4800	H5T_STD_I32LE	
30	Image_data														Image_projection	EQA (sinusoidal equal area) projection from 0-deg longitude	H5T_C_S1	
31	Image_data														Grid_interval	0.00208333	H5T_IEEE_F32LE	
32	Image_data														Grid_interval_unit	deg	H5T_C_S1	
33	Image_data	Rs_VN01_AVE		H5T_STD_U16LE	4800	4800			gzip	4	256	256			Data_description	Normal of RSRF/Rs_VN01	H5T_C_S1	
34	Image_data	Rs_VN01_AVE		H5T_STD_U16LE	4800	4800			gzip	4	256	256			Unit	NA	H5T_C_S1	
35	Image_data	Rs_VN01_AVE		H5T_STD_U16LE	4800	4800			gzip	4	256	256			Slope	0.0001	H5T_IEEE_F32LE	
36	Image_data	Rs_VN01_AVE		H5T_STD_U16LE	4800	4800			gzip	4	256	256			Offset	0.0	H5T_IEEE_F32LE	
37	Image_data	Rs_VN01_AVE		H5T_STD_U16LE	4800	4800			gzip	4	256	256			Minimum_valid_DN	0	H5T_STD_I32LE	
38	Image_data	Rs_VN01_AVE		H5T_STD_U16LE	4800	4800			gzip	4	256	256			Maximum_valid_DN	65534	H5T_STD_I32LE	
39	Image_data	Rs_VN01_AVE		H5T_STD_U16LE	4800	4800			gzip	4	256	256			Error_DN	65535	H5T_STD_I32LE	
40	Image_data	Rs_VN01_AVE		H5T_STD_U16LE	4800	4800			gzip	4	256	256			Spatial_resolution	0.00208333	H5T_IEEE_F32LE	
41	Image_data	Rs_VN01_AVE		H5T_STD_U16LE	4800	4800			gzip	4	256	256			Spatial_resolution_unit	degree	H5T_C_S1	
42	Image_data	Rs_VN01_AVE		H5T_STD_U16LE	4800	4800			gzip	4	256	256			Mask_for_statistics	0	H5T_STD_U16LE	
43	Image_data	Rs_VN01_Date		H5T_STD_U8LE	4800	4800			gzip	4	256	256			Data_description	Date identificator of RSRF/Rs_VN01	H5T_C_S1	
44	Image_data	Rs_VN01_Date		H5T_STD_U8LE	4800	4800			gzip	4	256	256			Unit	NA	H5T_C_S1	
45	Image_data	Rs_VN01_Date		H5T_STD_U8LE	4800	4800			gzip	4	256	256			Slope	1.0	H5T_IEEE_F32LE	
46	Image_data	Rs_VN01_Date		H5T_STD_U8LE	4800	4800			gzip	4	256	256			Offset	0.0	H5T_IEEE_F32LE	
47	Image_data	Rs_VN01_Date		H5T_STD_U8LE	4800	4800			gzip	4	256	256			Minimum_valid_DN	0	H5T_STD_I32LE	
48	Image_data	Rs_VN01_Date		H5T_STD_U8LE	4800	4800			gzip	4	256	256			Maximum_valid_DN	254	H5T_STD_I32LE	
49	Image_data	Rs_VN01_Date		H5T_STD_U8LE	4800	4800			gzip	4	256	256			Error_DN	255	H5T_STD_I32LE	
50	Image_data	Rs_VN01_Date		H5T_STD_U8LE	4800	4800			gzip	4	256	256			Spatial_resolution	0.00208333	H5T_IEEE_F32LE	
51	Image_data	Rs_VN01_Date		H5T_STD_U8LE	4800	4800			gzip	4	256	256			Spatial_resolution_unit	degree	H5T_C_S1	
52	Image_data	Rs_VN01_Date		H5T_STD_U8LE	4800	4800			gzip	4	256	256			Mask_for_statistics	0	H5T_STD_U16LE	
53	Image_data	Rs_VN01_MAX		H5T_STD_U16LE	4800	4800			gzip	4	256	256			Data_description	Maximum of RSRF/Rs_VN01	H5T_C_S1	
54	Image_data	Rs_VN01_MAX		H5T_STD_U16LE	4800	4800			gzip	4	256	256			Unit	NA	H5T_C_S1	
55	Image_data	Rs_VN01_MAX		H5T_STD_U16LE	4800	4800			gzip	4	256	256			Slope	0.0001	H5T_IEEE_F32LE	
56	Image_data	Rs_VN01_MAX		H5T_STD_U16LE	4800	4800			gzip	4	256	256			Offset	0.0	H5T_IEEE_F32LE	
57	Image_data	Rs_VN01_MAX		H5T_STD_U16LE	4800	4800			gzip	4	256	256			Minimum_valid_DN	0	H5T_STD_I32LE	
58	Image_data	Rs_VN01_MAX		H5T_STD_U16LE	4800	4800			gzip	4	256	256			Maximum_valid_DN	65534	H5T_STD_I32LE	
59	Image_data	Rs_VN01_MAX		H5T_STD_U16LE	4800	4800			gzip	4	256	256			Error_DN	65535	H5T_STD_I32LE	
60	Image_data	Rs_VN01_MAX		H5T_STD_U16LE	4800	4800			gzip	4	256	256			Spatial_resolution	0.00208333	H5T_IEEE_F32LE	
61	Image_data	Rs_VN01_MAX		H5T_STD_U16LE	4800	4800			gzip	4	256	256			Spatial_resolution_unit	degree	H5T_C_S1	
62	Image_data	Rs_VN01_MAX		H5T_STD_U16LE	4800	4800			gzip	4	256	256			Mask_for_statistics	0	H5T_STD_U16LE	
63	Image_data	Rs_VN01_MIN		H5T_STD_U16LE	4800	4800			gzip	4	256	256			Data_description	Minimum of RSRF/Rs_VN01	H5T_C_S1	
64	Image_data	Rs_VN01_MIN		H5T_STD_U16LE	4800	4800			gzip	4	256	256			Unit	NA	H5T_C_S1	
65	Image_data	Rs_VN01_MIN		H5T_STD_U16LE	4800	4800			gzip	4	256	256			Slope	0.0001	H5T_IEEE_F32LE	
66	Image_data	Rs_VN01_MIN		H5T_STD_U16LE	4800	4800			gzip	4	256	256			Offset	0.0	H5T_IEEE_F32LE	
67	Image_data	Rs_VN01_MIN		H5T_STD_U16LE	4800	4800			gzip	4	256	256			Minimum_valid_DN	0	H5T_STD_I32LE	
68	Image_data	Rs_VN01_MIN		H5T_STD_U16LE	4800	4800			gzip	4	256	256			Maximum_valid_DN	65534	H5T_STD_I32LE	
69	Image_data	Rs_VN01_MIN		H5T_STD_U16LE	4800	4800			gzip	4	256	256			Error_DN	65535	H5T_STD_I32LE	
70	Image_data	Rs_VN01_MIN		H5T_STD_U16LE	4800	4800			gzip	4	256	256			Spatial_resolution	0.00208333	H5T_IEEE_F32LE	
71	Image_data	Rs_VN01_MIN		H5T_STD_U16LE	4800	4800			gzip	4	256	256			Spatial_resolution_unit	degree	H5T_C_S1	
72	Image_data	Rs_VN01_MIN		H5T_STD_U16LE	4800	4800			gzip	4	256	256			Mask_for_statistics	0	H5T_STD_U16LE	
73	Image_data	Rs_VN01_Ninput		H5T_STD_U8LE	4800	4800			gzip	4	256	256			Data_description	Input data number of RSRF/Rs_VN01	H5T_C_S1	
74	Image_data	Rs_VN01_Ninput		H5T_STD_U8LE	4800	4800			gzip	4	256	256			Unit	NA	H5T_C_S1	
75	Image_data	Rs_VN01_Ninput		H5T_STD_U8LE	4800	4800			gzip	4	256	256			Slope	1.0	H5T_IEEE_F32LE	
76	Image_data	Rs_VN01_Ninput		H5T_STD_U8LE	4800	4800			gzip	4	256	256			Offset	0.0	H5T_IEEE_F32LE	
77	Image_data	Rs_VN01_Ninput		H5T_STD_U8LE	4800	4800			gzip	4	256	256			Minimum_valid_DN	0	H5T_STD_I32LE	
78	Image_data	Rs_VN01_Ninput		H5T_STD_U8LE	4800	4800			gzip	4	256	256			Maximum_valid_DN	254	H5T_STD_I32LE	
79	Image_data	Rs_VN01_Ninput		H5T_STD_U8LE	4800	4800			gzip	4	256	256			Error_DN	255	H5T_STD_I32LE	
80	Image_data	Rs_VN01_Ninput		H5T_STD_U8LE	4800	4800			gzip	4	256	256			Spatial_resolution	0.00208333	H5T_IEEE_F32LE	
81	Image_data	Rs_VN01_Ninput		H5T_STD_U8LE	4800	4800			gzip	4	256	256			Spatial_resolution_unit	degree	H5T_C_S1	
82	Image_data	Rs_VN01_Ninput		H5T_STD_U8LE	4800	4800			gzip	4	256	256			Mask_for_statistics	0	H5T_STD_U16LE	
83	Image_data	Rs_VN01_Nused		H5T_STD_U8LE	4800	4800			gzip	4	256	256			Data_description	Used data number of RSRF/Rs_VN01	H5T_C_S1	
84	Image_data	Rs_VN01_Nused		H5T_STD_U8LE	4800	4800			gzip	4	256	256			Unit	NA	H5T_C_S1	
85	Image_data	Rs_VN01_Nused		H5T_STD_U8LE	4800	4800			gzip	4	256	256			Slope	1.0	H5T_IEEE_F32LE	
86	Image_data	Rs_VN01_Nused		H5T_STD_U8LE	4800	4800			gzip	4	256	256			Offset	0.0	H5T_IEEE_F32LE	
87	Image_data	Rs_VN01_Nused		H5T_STD_U8LE	4800	4800			gzip	4	256	256			Minimum_valid_DN	0	H5T_STD_I32LE	
88	Image_data	Rs_VN01_Nused		H5T_STD_U8LE	4800	4800			gzip	4	256	256			Maximum_valid_DN	254	H5T_STD_I32LE	
89	Image_data	Rs_VN01_Nused		H5T_STD_U8LE	4800	4800			gzip	4	256	256			Error_DN	255	H5T_STD_I32LE	
90	Image_data	Rs_VN01_Nused		H5T_STD_U8LE	4800	4800			gzip	4	256	256			Spatial_resolution	0.00208333	H5T_IEEE_F32LE	
91	Image_data	Rs_VN01_Nused		H5T_STD_U8LE	4800	4800			gzip	4	256	256			Spatial_resolution_unit	degree	H5T_C_S1	
92	Image_data	Rs_VN01_Nused		H5T_STD_U8LE	4800	4800			gzip	4	256	256			Mask_for_statistics	0	H5T_STD_U16LE	
93	Image_data	Rs_VN01_QA_flag		H5T_STD_U8LE	4800	4800			gzip	4	256	256			Data_description	Level-3 8-bit flag of RSRF/Rs_VN01 : 0:Nodata 1:Land 2:Insufficient sanple number 3:Regression error 4:Out of range 5:Spare 6:Spare 7:Spare	H5T_C_S1	
94	Image_data	Rs_VN01_QA_flag		H5T_STD_U8LE	4800	4800			gzip	4	256	256			Unit	NA	H5T_C_S1	
95	Image_data	Rs_VN01_QA_flag		H5T_STD_U8LE	4800	4800			gzip	4	256	256			Slope	1.0	H5T_IEEE_F32LE	
96	Image_data	Rs_VN01_QA_flag		H5T_STD_U8LE	4800	4800			gzip	4	256	256			Offset	0.0	H5T_IEEE_F32LE	
97	Image_data	Rs_VN01_QA_flag		H5T_STD_U8LE	4800	4800			gzip	4	256	256			Minimum_valid_DN	0	H5T_STD_I32LE	
98	Image_data	Rs_VN01_QA_flag		H5T_STD_U8LE	4800	4800			gzip	4	256	256			Maximum_valid_DN	254	H5T_STD_I32LE	
99	Image_data	Rs_VN01_QA_flag		H5T_STD_U8LE	4800	4800			gzip	4	256	256			Error_DN	255	H5T_STD_I32LE	
100	Image_data	Rs_VN01_QA_flag		H5T_STD_U8LE	4800	4800			gzip	4	256	256			Spatial_resolution	0.00208333	H5T_IEEE_F32LE	
101	Image_data	Rs_VN01_QA_flag		H5T_STD_U8LE	4800	4800			gzip	4	256	256			Spatial_resolution_unit	degree	H5T_C_S1	
102	Image_data	Rs_VN01_QA_flag		H5T_STD_U8LE	4800	4800			gzip	4	256	256			Mask_for_statistics	0	H5T_STD_U16LE	
103	Image_data	Rs_VN01_RHS		H5T_STD_U16LE	4800	4800			gzip	4	256	256			Data_description	RHS of BRDF model regression of RSRF/Rs_VN01	H5T_C_S1	
104	Image_data	Rs_VN01_RHS		H5T_STD_U16LE	4800	4800			gzip	4	256	256			Unit	NA	H5T_C_S1	
105	Image_data	Rs_VN01_RHS		H5T_STD_U16LE	4800	4800			gzip	4	256	256			Slope	1e-05	H5T_IEEE_F32LE	
106	Image_data	Rs_VN01_RHS		H5T_STD_U16LE	4800	4800			gzip	4	256	256			Offset	0.0	H5T_IEEE_F32LE	
107	Image_data	Rs_VN01_RHS		H5T_STD_U16LE	4800	4800			gzip	4	256	256			Minimum_valid_DN	0	H5T_STD_I32LE	
108	Image_data	Rs_VN01_RHS		H5T_STD_U16LE	4800	4800			gzip	4	256	256			Maximum_valid_DN	65534	H5T_STD_I32LE	
109	Image_data	Rs_VN01_RHS		H5T_STD_U16LE	4800	4800			gzip	4	256	256			Error_DN	65535	H5T_STD_I32LE	
110	Image_data	Rs_VN01_RHS		H5T_STD_U16LE	4800	4800			gzip	4	256	256			Spatial_resolution	0.00208333	H5T_IEEE_F32LE	
111	Image_data	Rs_VN01_RHS		H5T_STD_U16LE	4800	4800			gzip	4	256	256			Spatial_resolution_unit	degree	H5T_C_S1	
112	Image_data	Rs_VN01_RHS		H5T_STD_U16LE	4800	4800			gzip	4	256	256			Mask_for_statistics	0	H5T_STD_U16LE	

No.	Group	Dataset	Dataset Description	Type	1Dim	2Dim	3Dim	4Dim	Compress	Compress Lv.	Chunk1Dim	Chunk2Dim	Chunk3Dim	Chunk4Dim	Attribute	Attribute Value	Attribute type	Attribute Note
113	Image_data	Rs_VN01_c0		H5T_STD_U16LE	4800	4800			gzip	4	256	256			Data_description	c0 coefficients of RSRF/Rs_VN01	H5T_C_S1	
114	Image_data	Rs_VN01_c0		H5T_STD_U16LE	4800	4800			gzip	4	256	256			Unit	NA	H5T_C_S1	
115	Image_data	Rs_VN01_c0		H5T_STD_U16LE	4800	4800			gzip	4	256	256			Slope	0.0001	H5T_IEEE_F32LE	
116	Image_data	Rs_VN01_c0		H5T_STD_U16LE	4800	4800			gzip	4	256	256			Offset	0.0	H5T_IEEE_F32LE	
117	Image_data	Rs_VN01_c0		H5T_STD_U16LE	4800	4800			gzip	4	256	256			Minimum_valid_DN	0	H5T_STD_I32LE	
118	Image_data	Rs_VN01_c0		H5T_STD_U16LE	4800	4800			gzip	4	256	256			Maximum_valid_DN	65534	H5T_STD_I32LE	
119	Image_data	Rs_VN01_c0		H5T_STD_U16LE	4800	4800			gzip	4	256	256			Error_DN	65535	H5T_STD_I32LE	
120	Image_data	Rs_VN01_c0		H5T_STD_U16LE	4800	4800			gzip	4	256	256			Spatial_resolution	0.00208333	H5T_IEEE_F32LE	
121	Image_data	Rs_VN01_c0		H5T_STD_U16LE	4800	4800			gzip	4	256	256			Spatial_resolution_unit	degree	H5T_C_S1	
122	Image_data	Rs_VN01_c0		H5T_STD_U16LE	4800	4800			gzip	4	256	256			Mask_for_statistics	0	H5T_STD_U16LE	
123	Image_data	Rs_VN01_c1		H5T_STD_U16LE	4800	4800			gzip	4	256	256			Data_description	c1 (surface) coefficients of RSRF/Rs_VN01	H5T_C_S1	
124	Image_data	Rs_VN01_c1		H5T_STD_U16LE	4800	4800			gzip	4	256	256			Unit	NA	H5T_C_S1	
125	Image_data	Rs_VN01_c1		H5T_STD_U16LE	4800	4800			gzip	4	256	256			Slope	0.001	H5T_IEEE_F32LE	
126	Image_data	Rs_VN01_c1		H5T_STD_U16LE	4800	4800			gzip	4	256	256			Offset	-10.0	H5T_IEEE_F32LE	
127	Image_data	Rs_VN01_c1		H5T_STD_U16LE	4800	4800			gzip	4	256	256			Minimum_valid_DN	0	H5T_STD_I32LE	
128	Image_data	Rs_VN01_c1		H5T_STD_U16LE	4800	4800			gzip	4	256	256			Maximum_valid_DN	65534	H5T_STD_I32LE	
129	Image_data	Rs_VN01_c1		H5T_STD_U16LE	4800	4800			gzip	4	256	256			Error_DN	65535	H5T_STD_I32LE	
130	Image_data	Rs_VN01_c1		H5T_STD_U16LE	4800	4800			gzip	4	256	256			Spatial_resolution	0.00208333	H5T_IEEE_F32LE	
131	Image_data	Rs_VN01_c1		H5T_STD_U16LE	4800	4800			gzip	4	256	256			Spatial_resolution_unit	degree	H5T_C_S1	
132	Image_data	Rs_VN01_c1		H5T_STD_U16LE	4800	4800			gzip	4	256	256			Mask_for_statistics	0	H5T_STD_U16LE	
133	Image_data	Rs_VN01_c2		H5T_STD_U16LE	4800	4800			gzip	4	256	256			Data_description	c2 (vegetation) coefficients of RSRF/Rs_VN01	H5T_C_S1	
134	Image_data	Rs_VN01_c2		H5T_STD_U16LE	4800	4800			gzip	4	256	256			Unit	NA	H5T_C_S1	
135	Image_data	Rs_VN01_c2		H5T_STD_U16LE	4800	4800			gzip	4	256	256			Slope	0.001	H5T_IEEE_F32LE	
136	Image_data	Rs_VN01_c2		H5T_STD_U16LE	4800	4800			gzip	4	256	256			Offset	-10.0	H5T_IEEE_F32LE	
137	Image_data	Rs_VN01_c2		H5T_STD_U16LE	4800	4800			gzip	4	256	256			Minimum_valid_DN	0	H5T_STD_I32LE	
138	Image_data	Rs_VN01_c2		H5T_STD_U16LE	4800	4800			gzip	4	256	256			Maximum_valid_DN	65534	H5T_STD_I32LE	
139	Image_data	Rs_VN01_c2		H5T_STD_U16LE	4800	4800			gzip	4	256	256			Error_DN	65535	H5T_STD_I32LE	
140	Image_data	Rs_VN01_c2		H5T_STD_U16LE	4800	4800			gzip	4	256	256			Spatial_resolution	0.00208333	H5T_IEEE_F32LE	
141	Image_data	Rs_VN01_c2		H5T_STD_U16LE	4800	4800			gzip	4	256	256			Spatial_resolution_unit	degree	H5T_C_S1	
142	Image_data	Rs_VN01_c2		H5T_STD_U16LE	4800	4800			gzip	4	256	256			Mask_for_statistics	0	H5T_STD_U16LE	
143	Level_1_attributes														Operation_mode	OBD	H5T_C_S1	
144	Level_1_attributes														Radiometric_calibration	Original	H5T_C_S1	
145	Level_1_attributes														Geometric_calibration	Original	H5T_C_S1	
146	Processing_attributes														Processing_organization	JAXA/GCOM-C science project	H5T_C_S1	
147	Processing_attributes														Contact_point	JAXA/Earth Observation Research Center (EORC)	H5T_C_S1	
148	Processing_attributes														Processing_UT	20180813 09:27:47	H5T_C_S1	
149	Processing_attributes														Processing_result	Good	H5T_C_S1	
150	Processing_attributes														Input_files		H5T_C_S1	

No.	Group	Dataset	Dataset Description	Type	1Dim	2Dim	3Dim	4Dim	Compress	Compress Lv.	Chunk1Dim	Chunk2Dim	Chunk3Dim	Chunk4Dim	Attribute	Attribute Value	Attribute type	Attribute Note
1	Geometry_data														Number_of_lines	4800	H5T_STD_I32LE	
2	Geometry_data														Number_of_pixels	4800	H5T_STD_I32LE	
3	Geometry_data														Image_projection	EQA (sinusoidal equal area) projection from 0-deg longitude	H5T_C_S1	
4	Geometry_data														Grid_interval	0.00208333	H5T_IEEE_F32LE	
5	Geometry_data														Grid_interval_unit	deg	H5T_C_S1	
6	Geometry_data														Upper_left_longitude	34.641	H5T_IEEE_F32LE	
7	Geometry_data														Upper_left_latitude	30.0	H5T_IEEE_F32LE	
8	Geometry_data														Upper_right_longitude	46.188	H5T_IEEE_F32LE	
9	Geometry_data														Upper_right_latitude	30.0	H5T_IEEE_F32LE	
10	Geometry_data														Lower_left_longitude	31.9253	H5T_IEEE_F32LE	
11	Geometry_data														Lower_left_latitude	20.0	H5T_IEEE_F32LE	
12	Geometry_data														Lower_right_longitude	42.5671	H5T_IEEE_F32LE	
13	Geometry_data														Lower_right_latitude	20.0	H5T_IEEE_F32LE	
14	Global_attributes														Satellite	Global Change Observation Mission - Climate (GCOM-C)	H5T_C_S1	
15	Global_attributes														Sensor	Second-generation Global Imager (SGLI)	H5T_C_S1	
16	Global_attributes														Product_level	Level-2	H5T_C_S1	
17	Global_attributes														Product_name	Level-2 Tile Statistics	H5T_C_S1	
18	Global_attributes														Product_version	0006	H5T_C_S1	
19	Global_attributes														Algorithm_version	0.02	H5T_C_S1	
20	Global_attributes														Parameter_version	006.00	H5T_C_S1	
21	Global_attributes														Algorithm_developer	Japan Aerospace Exploration Agency (JAXA)	H5T_C_S1	
22	Global_attributes														Dataset_description	Statistics of Level-2 RSRF/Rs_VN02	H5T_C_S1	
23	Global_attributes														Product_file_name	GC1SG1_20180805D08D_T0621_L2SG_RV02Q_0006.h5	H5T_C_S1	
24	Global_attributes														Image_start_time	20180724 08:40:33.602	H5T_C_S1	
25	Global_attributes														Image_end_time	20180812 08:41:06.001	H5T_C_S1	
26	Global_attributes														Image_center_time	20180803 07:37:24.601	H5T_C_S1	
27	Global_attributes														Tile_number	0621	H5T_C_S1	
28	Image_data														Number_of_lines	4800	H5T_STD_I32LE	
29	Image_data														Number_of_pixels	4800	H5T_STD_I32LE	
30	Image_data														Image_projection	EQA (sinusoidal equal area) projection from 0-deg longitude	H5T_C_S1	
31	Image_data														Grid_interval	0.00208333	H5T_IEEE_F32LE	
32	Image_data														Grid_interval_unit	deg	H5T_C_S1	
33	Image_data	Rs_VN02_AVE		H5T_STD_U16LE	4800	4800			gzip	4	256	256			Data_description	Normal of RSRF/Rs_VN02	H5T_C_S1	
34	Image_data	Rs_VN02_AVE		H5T_STD_U16LE	4800	4800			gzip	4	256	256			Unit	NA	H5T_C_S1	
35	Image_data	Rs_VN02_AVE		H5T_STD_U16LE	4800	4800			gzip	4	256	256			Slope	0.0001	H5T_IEEE_F32LE	
36	Image_data	Rs_VN02_AVE		H5T_STD_U16LE	4800	4800			gzip	4	256	256			Offset	0.0	H5T_IEEE_F32LE	
37	Image_data	Rs_VN02_AVE		H5T_STD_U16LE	4800	4800			gzip	4	256	256			Minimum_valid_DN	0	H5T_STD_I32LE	
38	Image_data	Rs_VN02_AVE		H5T_STD_U16LE	4800	4800			gzip	4	256	256			Maximum_valid_DN	65534	H5T_STD_I32LE	
39	Image_data	Rs_VN02_AVE		H5T_STD_U16LE	4800	4800			gzip	4	256	256			Error_DN	65535	H5T_STD_I32LE	
40	Image_data	Rs_VN02_AVE		H5T_STD_U16LE	4800	4800			gzip	4	256	256			Spatial_resolution	0.00208333	H5T_IEEE_F32LE	
41	Image_data	Rs_VN02_AVE		H5T_STD_U16LE	4800	4800			gzip	4	256	256			Spatial_resolution_unit	degree	H5T_C_S1	
42	Image_data	Rs_VN02_AVE		H5T_STD_U16LE	4800	4800			gzip	4	256	256			Mask_for_statistics	0	H5T_STD_U16LE	
43	Image_data	Rs_VN02_Date		H5T_STD_U8LE	4800	4800			gzip	4	256	256			Data_description	Date identificator of RSRF/Rs_VN02	H5T_C_S1	
44	Image_data	Rs_VN02_Date		H5T_STD_U8LE	4800	4800			gzip	4	256	256			Unit	NA	H5T_C_S1	
45	Image_data	Rs_VN02_Date		H5T_STD_U8LE	4800	4800			gzip	4	256	256			Slope	1.0	H5T_IEEE_F32LE	
46	Image_data	Rs_VN02_Date		H5T_STD_U8LE	4800	4800			gzip	4	256	256			Offset	0.0	H5T_IEEE_F32LE	
47	Image_data	Rs_VN02_Date		H5T_STD_U8LE	4800	4800			gzip	4	256	256			Minimum_valid_DN	0	H5T_STD_I32LE	
48	Image_data	Rs_VN02_Date		H5T_STD_U8LE	4800	4800			gzip	4	256	256			Maximum_valid_DN	254	H5T_STD_I32LE	
49	Image_data	Rs_VN02_Date		H5T_STD_U8LE	4800	4800			gzip	4	256	256			Error_DN	255	H5T_STD_I32LE	
50	Image_data	Rs_VN02_Date		H5T_STD_U8LE	4800	4800			gzip	4	256	256			Spatial_resolution	0.00208333	H5T_IEEE_F32LE	
51	Image_data	Rs_VN02_Date		H5T_STD_U8LE	4800	4800			gzip	4	256	256			Spatial_resolution_unit	degree	H5T_C_S1	
52	Image_data	Rs_VN02_Date		H5T_STD_U8LE	4800	4800			gzip	4	256	256			Mask_for_statistics	0	H5T_STD_U16LE	
53	Image_data	Rs_VN02_MAX		H5T_STD_U16LE	4800	4800			gzip	4	256	256			Data_description	Maximum of RSRF/Rs_VN02	H5T_C_S1	
54	Image_data	Rs_VN02_MAX		H5T_STD_U16LE	4800	4800			gzip	4	256	256			Unit	NA	H5T_C_S1	
55	Image_data	Rs_VN02_MAX		H5T_STD_U16LE	4800	4800			gzip	4	256	256			Slope	0.0001	H5T_IEEE_F32LE	
56	Image_data	Rs_VN02_MAX		H5T_STD_U16LE	4800	4800			gzip	4	256	256			Offset	0.0	H5T_IEEE_F32LE	
57	Image_data	Rs_VN02_MAX		H5T_STD_U16LE	4800	4800			gzip	4	256	256			Minimum_valid_DN	0	H5T_STD_I32LE	
58	Image_data	Rs_VN02_MAX		H5T_STD_U16LE	4800	4800			gzip	4	256	256			Maximum_valid_DN	65534	H5T_STD_I32LE	
59	Image_data	Rs_VN02_MAX		H5T_STD_U16LE	4800	4800			gzip	4	256	256			Error_DN	65535	H5T_STD_I32LE	
60	Image_data	Rs_VN02_MAX		H5T_STD_U16LE	4800	4800			gzip	4	256	256			Spatial_resolution	0.00208333	H5T_IEEE_F32LE	
61	Image_data	Rs_VN02_MAX		H5T_STD_U16LE	4800	4800			gzip	4	256	256			Spatial_resolution_unit	degree	H5T_C_S1	
62	Image_data	Rs_VN02_MAX		H5T_STD_U16LE	4800	4800			gzip	4	256	256			Mask_for_statistics	0	H5T_STD_U16LE	
63	Image_data	Rs_VN02_MIN		H5T_STD_U16LE	4800	4800			gzip	4	256	256			Data_description	Minimum of RSRF/Rs_VN02	H5T_C_S1	
64	Image_data	Rs_VN02_MIN		H5T_STD_U16LE	4800	4800			gzip	4	256	256			Unit	NA	H5T_C_S1	
65	Image_data	Rs_VN02_MIN		H5T_STD_U16LE	4800	4800			gzip	4	256	256			Slope	0.0001	H5T_IEEE_F32LE	
66	Image_data	Rs_VN02_MIN		H5T_STD_U16LE	4800	4800			gzip	4	256	256			Offset	0.0	H5T_IEEE_F32LE	
67	Image_data	Rs_VN02_MIN		H5T_STD_U16LE	4800	4800			gzip	4	256	256			Minimum_valid_DN	0	H5T_STD_I32LE	
68	Image_data	Rs_VN02_MIN		H5T_STD_U16LE	4800	4800			gzip	4	256	256			Maximum_valid_DN	65534	H5T_STD_I32LE	
69	Image_data	Rs_VN02_MIN		H5T_STD_U16LE	4800	4800			gzip	4	256	256			Error_DN	65535	H5T_STD_I32LE	
70	Image_data	Rs_VN02_MIN		H5T_STD_U16LE	4800	4800			gzip	4	256	256			Spatial_resolution	0.00208333	H5T_IEEE_F32LE	
71	Image_data	Rs_VN02_MIN		H5T_STD_U16LE	4800	4800			gzip	4	256	256			Spatial_resolution_unit	degree	H5T_C_S1	
72	Image_data	Rs_VN02_MIN		H5T_STD_U16LE	4800	4800			gzip	4	256	256			Mask_for_statistics	0	H5T_STD_U16LE	
73	Image_data	Rs_VN02_Ninput		H5T_STD_U8LE	4800	4800			gzip	4	256	256			Data_description	Input data number of RSRF/Rs_VN02	H5T_C_S1	
74	Image_data	Rs_VN02_Ninput		H5T_STD_U8LE	4800	4800			gzip	4	256	256			Unit	NA	H5T_C_S1	
75	Image_data	Rs_VN02_Ninput		H5T_STD_U8LE	4800	4800			gzip	4	256	256			Slope	1.0	H5T_IEEE_F32LE	
76	Image_data	Rs_VN02_Ninput		H5T_STD_U8LE	4800	4800			gzip	4	256	256			Offset	0.0	H5T_IEEE_F32LE	
77	Image_data	Rs_VN02_Ninput		H5T_STD_U8LE	4800	4800			gzip	4	256	256			Minimum_valid_DN	0	H5T_STD_I32LE	
78	Image_data	Rs_VN02_Ninput		H5T_STD_U8LE	4800	4800			gzip	4	256	256			Maximum_valid_DN	254	H5T_STD_I32LE	
79	Image_data	Rs_VN02_Ninput		H5T_STD_U8LE	4800	4800			gzip	4	256	256			Error_DN	255	H5T_STD_I32LE	
80	Image_data	Rs_VN02_Ninput		H5T_STD_U8LE	4800	4800			gzip	4	256	256			Spatial_resolution	0.00208333	H5T_IEEE_F32LE	
81	Image_data	Rs_VN02_Ninput		H5T_STD_U8LE	4800	4800			gzip	4	256	256			Spatial_resolution_unit	degree	H5T_C_S1	
82	Image_data	Rs_VN02_Ninput		H5T_STD_U8LE	4800	4800			gzip	4	256	256			Mask_for_statistics	0	H5T_STD_U16LE	
83	Image_data	Rs_VN02_Nused		H5T_STD_U8LE	4800	4800			gzip	4	256	256			Data_description	Used data number of RSRF/Rs_VN02	H5T_C_S1	
84	Image_data	Rs_VN02_Nused		H5T_STD_U8LE	4800	4800			gzip	4	256	256			Unit	NA	H5T_C_S1	
85	Image_data	Rs_VN02_Nused		H5T_STD_U8LE	4800	4800			gzip	4	256	256			Slope	1.0	H5T_IEEE_F32LE	
86	Image_data	Rs_VN02_Nused		H5T_STD_U8LE	4800	4800			gzip	4	256	256			Offset	0.0	H5T_IEEE_F32LE	
87	Image_data	Rs_VN02_Nused		H5T_STD_U8LE	4800	4800			gzip	4	256	256			Minimum_valid_DN	0	H5T_STD_I32LE	
88	Image_data	Rs_VN02_Nused		H5T_STD_U8LE	4800	4800			gzip	4	256	256			Maximum_valid_DN	254	H5T_STD_I32LE	
89	Image_data	Rs_VN02_Nused		H5T_STD_U8LE	4800	4800			gzip	4	256	256			Error_DN	255	H5T_STD_I32LE	
90	Image_data	Rs_VN02_Nused		H5T_STD_U8LE	4800	4800			gzip	4	256	256			Spatial_resolution	0.00208333	H5T_IEEE_F32LE	
91	Image_data	Rs_VN02_Nused		H5T_STD_U8LE	4800	4800			gzip	4	256	256			Spatial_resolution_unit	degree	H5T_C_S1	
92	Image_data	Rs_VN02_Nused		H5T_STD_U8LE	4800	4800			gzip	4	256	256			Mask_for_statistics	0	H5T_STD_U16LE	
93	Image_data	Rs_VN02_QA_flag		H5T_STD_U8LE	4800	4800			gzip	4	256	256			Data_description	Level-3 8-bit flag of RSRF/Rs_VN02 : 0:Nodata 1:Land 2:Insufficient sanple number 3:Regression error 4:Out of range 5:Spare 6:Spare 7:Spare	H5T_C_S1	
94	Image_data	Rs_VN02_QA_flag		H5T_STD_U8LE	4800	4800			gzip	4	256	256			Unit	NA	H5T_C_S1	
95	Image_data	Rs_VN02_QA_flag		H5T_STD_U8LE	4800	4800			gzip	4	256	256			Slope	1.0	H5T_IEEE_F32LE	
96	Image_data	Rs_VN02_QA_flag		H5T_STD_U8LE	4800	4800			gzip	4	256	256			Offset	0.0	H5T_IEEE_F32LE	
97	Image_data	Rs_VN02_QA_flag		H5T_STD_U8LE	4800	4800			gzip	4	256	256			Minimum_valid_DN	0	H5T_STD_I32LE	
98	Image_data	Rs_VN02_QA_flag		H5T_STD_U8LE	4800	4800			gzip	4	256	256			Maximum_valid_DN	254	H5T_STD_I32LE	
99	Image_data	Rs_VN02_QA_flag		H5T_STD_U8LE	4800	4800			gzip	4	256	256			Error_DN	255	H5T_STD_I32LE	
100	Image_data	Rs_VN02_QA_flag		H5T_STD_U8LE	4800	4800			gzip	4	256	256			Spatial_resolution	0.00208333	H5T_IEEE_F32LE	
101	Image_data	Rs_VN02_QA_flag		H5T_STD_U8LE	4800	4800			gzip	4	256	256			Spatial_resolution_unit	degree	H5T_C_S1	
102	Image_data	Rs_VN02_QA_flag		H5T_STD_U8LE	4800	4800			gzip	4	256	256			Mask_for_statistics	0	H5T_STD_U16LE	
103	Image_data	Rs_VN02_RHS		H5T_STD_U16LE	4800	4800			gzip	4	256	256			Data_description	RHS of BRDF model regression of RSRF/Rs_VN02	H5T_C_S1	
104	Image_data	Rs_VN02_RHS		H5T_STD_U16LE	4800	4800			gzip	4	256	256			Unit	NA	H5T_C_S1	
105	Image_data	Rs_VN02_RHS		H5T_STD_U16LE	4800	4800			gzip	4	256	256			Slope	1e-05	H5T_IEEE_F32LE	
106	Image_data	Rs_VN02_RHS		H5T_STD_U16LE	4800	4800			gzip	4	256	256			Offset	0.0	H5T_IEEE_F32LE	
107	Image_data	Rs_VN02_RHS		H5T_STD_U16LE	4800	4800			gzip	4	256	256			Minimum_valid_DN	0	H5T_STD_I32LE	
108	Image_data	Rs_VN02_RHS		H5T_STD_U16LE	4800	4800			gzip	4	256	256			Maximum_valid_DN	65534	H5T_STD_I32LE	
109	Image_data	Rs_VN02_RHS		H5T_STD_U16LE	4800	4800			gzip	4	256	256			Error_DN	65535	H5T_STD_I32LE	
110	Image_data	Rs_VN02_RHS		H5T_STD_U16LE	4800	4800			gzip	4	256	256			Spatial_resolution	0.00208333	H5T_IEEE_F32LE	
111	Image_data	Rs_VN02_RHS		H5T_STD_U16LE	4800	4800			gzip	4	256	256			Spatial_resolution_unit	degree	H5T_C_S1	
112	Image_data	Rs_VN02_RHS		H5T_STD_U16LE	4800	4800			gzip	4	256	256			Mask_for_statistics	0	H5T_STD_U16LE	

No.	Group	Dataset	Dataset Description	Type	1Dim	2Dim	3Dim	4Dim	Compress	Compress Lv.	Chunk1Dim	Chunk2Dim	Chunk3Dim	Chunk4Dim	Attribute	Attribute Value	Attribute type	Attribute Note
113	Image_data	Rs_VN02_c0		H5T_STD_U16LE	4800	4800			gzip	4	256	256			Data_description	c0 coefficients of RSRF/Rs_VN02	H5T_C_S1	
114	Image_data	Rs_VN02_c0		H5T_STD_U16LE	4800	4800			gzip	4	256	256			Unit	NA	H5T_C_S1	
115	Image_data	Rs_VN02_c0		H5T_STD_U16LE	4800	4800			gzip	4	256	256			Slope	0.0001	H5T_IEEE_F32LE	
116	Image_data	Rs_VN02_c0		H5T_STD_U16LE	4800	4800			gzip	4	256	256			Offset	0.0	H5T_IEEE_F32LE	
117	Image_data	Rs_VN02_c0		H5T_STD_U16LE	4800	4800			gzip	4	256	256			Minimum_valid_DN	0	H5T_STD_I32LE	
118	Image_data	Rs_VN02_c0		H5T_STD_U16LE	4800	4800			gzip	4	256	256			Maximum_valid_DN	65534	H5T_STD_I32LE	
119	Image_data	Rs_VN02_c0		H5T_STD_U16LE	4800	4800			gzip	4	256	256			Error_DN	65535	H5T_STD_I32LE	
120	Image_data	Rs_VN02_c0		H5T_STD_U16LE	4800	4800			gzip	4	256	256			Spatial_resolution	0.00208333	H5T_IEEE_F32LE	
121	Image_data	Rs_VN02_c0		H5T_STD_U16LE	4800	4800			gzip	4	256	256			Spatial_resolution_unit	degree	H5T_C_S1	
122	Image_data	Rs_VN02_c0		H5T_STD_U16LE	4800	4800			gzip	4	256	256			Mask_for_statistics	0	H5T_STD_U16LE	
123	Image_data	Rs_VN02_c1		H5T_STD_U16LE	4800	4800			gzip	4	256	256			Data_description	c1 (surface) coefficients of RSRF/Rs_VN02	H5T_C_S1	
124	Image_data	Rs_VN02_c1		H5T_STD_U16LE	4800	4800			gzip	4	256	256			Unit	NA	H5T_C_S1	
125	Image_data	Rs_VN02_c1		H5T_STD_U16LE	4800	4800			gzip	4	256	256			Slope	0.001	H5T_IEEE_F32LE	
126	Image_data	Rs_VN02_c1		H5T_STD_U16LE	4800	4800			gzip	4	256	256			Offset	-10.0	H5T_IEEE_F32LE	
127	Image_data	Rs_VN02_c1		H5T_STD_U16LE	4800	4800			gzip	4	256	256			Minimum_valid_DN	0	H5T_STD_I32LE	
128	Image_data	Rs_VN02_c1		H5T_STD_U16LE	4800	4800			gzip	4	256	256			Maximum_valid_DN	65534	H5T_STD_I32LE	
129	Image_data	Rs_VN02_c1		H5T_STD_U16LE	4800	4800			gzip	4	256	256			Error_DN	65535	H5T_STD_I32LE	
130	Image_data	Rs_VN02_c1		H5T_STD_U16LE	4800	4800			gzip	4	256	256			Spatial_resolution	0.00208333	H5T_IEEE_F32LE	
131	Image_data	Rs_VN02_c1		H5T_STD_U16LE	4800	4800			gzip	4	256	256			Spatial_resolution_unit	degree	H5T_C_S1	
132	Image_data	Rs_VN02_c1		H5T_STD_U16LE	4800	4800			gzip	4	256	256			Mask_for_statistics	0	H5T_STD_U16LE	
133	Image_data	Rs_VN02_c2		H5T_STD_U16LE	4800	4800			gzip	4	256	256			Data_description	c2 (vegetation) coefficients of RSRF/Rs_VN02	H5T_C_S1	
134	Image_data	Rs_VN02_c2		H5T_STD_U16LE	4800	4800			gzip	4	256	256			Unit	NA	H5T_C_S1	
135	Image_data	Rs_VN02_c2		H5T_STD_U16LE	4800	4800			gzip	4	256	256			Slope	0.001	H5T_IEEE_F32LE	
136	Image_data	Rs_VN02_c2		H5T_STD_U16LE	4800	4800			gzip	4	256	256			Offset	-10.0	H5T_IEEE_F32LE	
137	Image_data	Rs_VN02_c2		H5T_STD_U16LE	4800	4800			gzip	4	256	256			Minimum_valid_DN	0	H5T_STD_I32LE	
138	Image_data	Rs_VN02_c2		H5T_STD_U16LE	4800	4800			gzip	4	256	256			Maximum_valid_DN	65534	H5T_STD_I32LE	
139	Image_data	Rs_VN02_c2		H5T_STD_U16LE	4800	4800			gzip	4	256	256			Error_DN	65535	H5T_STD_I32LE	
140	Image_data	Rs_VN02_c2		H5T_STD_U16LE	4800	4800			gzip	4	256	256			Spatial_resolution	0.00208333	H5T_IEEE_F32LE	
141	Image_data	Rs_VN02_c2		H5T_STD_U16LE	4800	4800			gzip	4	256	256			Spatial_resolution_unit	degree	H5T_C_S1	
142	Image_data	Rs_VN02_c2		H5T_STD_U16LE	4800	4800			gzip	4	256	256			Mask_for_statistics	0	H5T_STD_U16LE	
143	Level_1_attributes														Operation_mode	OBD	H5T_C_S1	
144	Level_1_attributes														Radiometric_calibration	Original	H5T_C_S1	
145	Level_1_attributes														Geometric_calibration	Original	H5T_C_S1	
146	Processing_attributes														Processing_organization	JAXA/GCOM-C science project	H5T_C_S1	
147	Processing_attributes														Contact_point	JAXA/Earth Observation Research Center (EORC)	H5T_C_S1	
148	Processing_attributes														Processing_UT	20180813 09:27:47	H5T_C_S1	
149	Processing_attributes														Processing_result	Good	H5T_C_S1	
150	Processing_attributes														Input_files		H5T_C_S1	

No.	Group	Dataset	Dataset Description	Type	1Dim	2Dim	3Dim	4Dim	Compress	Compress Lv.	Chunk1Dim	Chunk2Dim	Chunk3Dim	Chunk4Dim	Attribute	Attribute Value	Attribute type	Attribute Note
1	Geometry_data														Number_of_lines	4800	H5T_STD_I32LE	
2	Geometry_data														Number_of_pixels	4800	H5T_STD_I32LE	
3	Geometry_data														Image_projection	EQA (sinusoidal equal area) projection from 0-deg longitude	H5T_C_S1	
4	Geometry_data														Grid_interval	0.00208333	H5T_IEEE_F32LE	
5	Geometry_data														Grid_interval_unit	deg	H5T_C_S1	
6	Geometry_data														Upper_left_longitude	34.641	H5T_IEEE_F32LE	
7	Geometry_data														Upper_left_latitude	30.0	H5T_IEEE_F32LE	
8	Geometry_data														Upper_right_longitude	46.188	H5T_IEEE_F32LE	
9	Geometry_data														Upper_right_latitude	30.0	H5T_IEEE_F32LE	
10	Geometry_data														Lower_left_longitude	31.9253	H5T_IEEE_F32LE	
11	Geometry_data														Lower_left_latitude	20.0	H5T_IEEE_F32LE	
12	Geometry_data														Lower_right_longitude	42.5671	H5T_IEEE_F32LE	
13	Geometry_data														Lower_right_latitude	20.0	H5T_IEEE_F32LE	
14	Global_attributes														Satellite	Global Change Observation Mission - Climate (GCOM-C)	H5T_C_S1	
15	Global_attributes														Sensor	Second-generation Global Imager (SGLI)	H5T_C_S1	
16	Global_attributes														Product_level	Level-2	H5T_C_S1	
17	Global_attributes														Product_name	Level-2 Tile Statistics	H5T_C_S1	
18	Global_attributes														Product_version	0006	H5T_C_S1	
19	Global_attributes														Algorithm_version	0.02	H5T_C_S1	
20	Global_attributes														Parameter_version	006.00	H5T_C_S1	
21	Global_attributes														Algorithm_developer	Japan Aerospace Exploration Agency (JAXA)	H5T_C_S1	
22	Global_attributes														Dataset_description	Statistics of Level-2 RSRF/Rs_VN03	H5T_C_S1	
23	Global_attributes														Product_file_name	GC1SG1_20180805D08D_T0621_L2SG_RV03Q_0006.h5	H5T_C_S1	
24	Global_attributes														Image_start_time	20180724 08:40:33.602	H5T_C_S1	
25	Global_attributes														Image_end_time	20180812 08:41:06.001	H5T_C_S1	
26	Global_attributes														Image_center_time	20180803 07:37:24.601	H5T_C_S1	
27	Global_attributes														Tile_number	0621	H5T_C_S1	
28	Image_data														Number_of_lines	4800	H5T_STD_I32LE	
29	Image_data														Number_of_pixels	4800	H5T_STD_I32LE	
30	Image_data														Image_projection	EQA (sinusoidal equal area) projection from 0-deg longitude	H5T_C_S1	
31	Image_data														Grid_interval	0.00208333	H5T_IEEE_F32LE	
32	Image_data														Grid_interval_unit	deg	H5T_C_S1	
33	Image_data	Rs_VN03_AVE		H5T_STD_U16LE	4800	4800			gzip	4	256	256			Data_description	Normal of RSRF/Rs_VN03	H5T_C_S1	
34	Image_data	Rs_VN03_AVE		H5T_STD_U16LE	4800	4800			gzip	4	256	256			Unit	NA	H5T_C_S1	
35	Image_data	Rs_VN03_AVE		H5T_STD_U16LE	4800	4800			gzip	4	256	256			Slope	0.0001	H5T_IEEE_F32LE	
36	Image_data	Rs_VN03_AVE		H5T_STD_U16LE	4800	4800			gzip	4	256	256			Offset	0.0	H5T_IEEE_F32LE	
37	Image_data	Rs_VN03_AVE		H5T_STD_U16LE	4800	4800			gzip	4	256	256			Minimum_valid_DN	0	H5T_STD_I32LE	
38	Image_data	Rs_VN03_AVE		H5T_STD_U16LE	4800	4800			gzip	4	256	256			Maximum_valid_DN	65534	H5T_STD_I32LE	
39	Image_data	Rs_VN03_AVE		H5T_STD_U16LE	4800	4800			gzip	4	256	256			Error_DN	65535	H5T_STD_I32LE	
40	Image_data	Rs_VN03_AVE		H5T_STD_U16LE	4800	4800			gzip	4	256	256			Spatial_resolution	0.00208333	H5T_IEEE_F32LE	
41	Image_data	Rs_VN03_AVE		H5T_STD_U16LE	4800	4800			gzip	4	256	256			Spatial_resolution_unit	degree	H5T_C_S1	
42	Image_data	Rs_VN03_AVE		H5T_STD_U16LE	4800	4800			gzip	4	256	256			Mask_for_statistics	0	H5T_STD_U16LE	
43	Image_data	Rs_VN03_Date		H5T_STD_U8LE	4800	4800			gzip	4	256	256			Data_description	Date identificator of RSRF/Rs_VN03	H5T_C_S1	
44	Image_data	Rs_VN03_Date		H5T_STD_U8LE	4800	4800			gzip	4	256	256			Unit	NA	H5T_C_S1	
45	Image_data	Rs_VN03_Date		H5T_STD_U8LE	4800	4800			gzip	4	256	256			Slope	1.0	H5T_IEEE_F32LE	
46	Image_data	Rs_VN03_Date		H5T_STD_U8LE	4800	4800			gzip	4	256	256			Offset	0.0	H5T_IEEE_F32LE	
47	Image_data	Rs_VN03_Date		H5T_STD_U8LE	4800	4800			gzip	4	256	256			Minimum_valid_DN	0	H5T_STD_I32LE	
48	Image_data	Rs_VN03_Date		H5T_STD_U8LE	4800	4800			gzip	4	256	256			Maximum_valid_DN	254	H5T_STD_I32LE	
49	Image_data	Rs_VN03_Date		H5T_STD_U8LE	4800	4800			gzip	4	256	256			Error_DN	255	H5T_STD_I32LE	
50	Image_data	Rs_VN03_Date		H5T_STD_U8LE	4800	4800			gzip	4	256	256			Spatial_resolution	0.00208333	H5T_IEEE_F32LE	
51	Image_data	Rs_VN03_Date		H5T_STD_U8LE	4800	4800			gzip	4	256	256			Spatial_resolution_unit	degree	H5T_C_S1	
52	Image_data	Rs_VN03_Date		H5T_STD_U8LE	4800	4800			gzip	4	256	256			Mask_for_statistics	0	H5T_STD_U16LE	
53	Image_data	Rs_VN03_MAX		H5T_STD_U16LE	4800	4800			gzip	4	256	256			Data_description	Maximum of RSRF/Rs_VN03	H5T_C_S1	
54	Image_data	Rs_VN03_MAX		H5T_STD_U16LE	4800	4800			gzip	4	256	256			Unit	NA	H5T_C_S1	
55	Image_data	Rs_VN03_MAX		H5T_STD_U16LE	4800	4800			gzip	4	256	256			Slope	0.0001	H5T_IEEE_F32LE	
56	Image_data	Rs_VN03_MAX		H5T_STD_U16LE	4800	4800			gzip	4	256	256			Offset	0.0	H5T_IEEE_F32LE	
57	Image_data	Rs_VN03_MAX		H5T_STD_U16LE	4800	4800			gzip	4	256	256			Minimum_valid_DN	0	H5T_STD_I32LE	
58	Image_data	Rs_VN03_MAX		H5T_STD_U16LE	4800	4800			gzip	4	256	256			Maximum_valid_DN	65534	H5T_STD_I32LE	
59	Image_data	Rs_VN03_MAX		H5T_STD_U16LE	4800	4800			gzip	4	256	256			Error_DN	65535	H5T_STD_I32LE	
60	Image_data	Rs_VN03_MAX		H5T_STD_U16LE	4800	4800			gzip	4	256	256			Spatial_resolution	0.00208333	H5T_IEEE_F32LE	
61	Image_data	Rs_VN03_MAX		H5T_STD_U16LE	4800	4800			gzip	4	256	256			Spatial_resolution_unit	degree	H5T_C_S1	
62	Image_data	Rs_VN03_MAX		H5T_STD_U16LE	4800	4800			gzip	4	256	256			Mask_for_statistics	0	H5T_STD_U16LE	
63	Image_data	Rs_VN03_MIN		H5T_STD_U16LE	4800	4800			gzip	4	256	256			Data_description	Minimum of RSRF/Rs_VN03	H5T_C_S1	
64	Image_data	Rs_VN03_MIN		H5T_STD_U16LE	4800	4800			gzip	4	256	256			Unit	NA	H5T_C_S1	
65	Image_data	Rs_VN03_MIN		H5T_STD_U16LE	4800	4800			gzip	4	256	256			Slope	0.0001	H5T_IEEE_F32LE	
66	Image_data	Rs_VN03_MIN		H5T_STD_U16LE	4800	4800			gzip	4	256	256			Offset	0.0	H5T_IEEE_F32LE	
67	Image_data	Rs_VN03_MIN		H5T_STD_U16LE	4800	4800			gzip	4	256	256			Minimum_valid_DN	0	H5T_STD_I32LE	
68	Image_data	Rs_VN03_MIN		H5T_STD_U16LE	4800	4800			gzip	4	256	256			Maximum_valid_DN	65534	H5T_STD_I32LE	
69	Image_data	Rs_VN03_MIN		H5T_STD_U16LE	4800	4800			gzip	4	256	256			Error_DN	65535	H5T_STD_I32LE	
70	Image_data	Rs_VN03_MIN		H5T_STD_U16LE	4800	4800			gzip	4	256	256			Spatial_resolution	0.00208333	H5T_IEEE_F32LE	
71	Image_data	Rs_VN03_MIN		H5T_STD_U16LE	4800	4800			gzip	4	256	256			Spatial_resolution_unit	degree	H5T_C_S1	
72	Image_data	Rs_VN03_MIN		H5T_STD_U16LE	4800	4800			gzip	4	256	256			Mask_for_statistics	0	H5T_STD_U16LE	
73	Image_data	Rs_VN03_Ninput		H5T_STD_U8LE	4800	4800			gzip	4	256	256			Data_description	Input data number of RSRF/Rs_VN03	H5T_C_S1	
74	Image_data	Rs_VN03_Ninput		H5T_STD_U8LE	4800	4800			gzip	4	256	256			Unit	NA	H5T_C_S1	
75	Image_data	Rs_VN03_Ninput		H5T_STD_U8LE	4800	4800			gzip	4	256	256			Slope	1.0	H5T_IEEE_F32LE	
76	Image_data	Rs_VN03_Ninput		H5T_STD_U8LE	4800	4800			gzip	4	256	256			Offset	0.0	H5T_IEEE_F32LE	
77	Image_data	Rs_VN03_Ninput		H5T_STD_U8LE	4800	4800			gzip	4	256	256			Minimum_valid_DN	0	H5T_STD_I32LE	
78	Image_data	Rs_VN03_Ninput		H5T_STD_U8LE	4800	4800			gzip	4	256	256			Maximum_valid_DN	254	H5T_STD_I32LE	
79	Image_data	Rs_VN03_Ninput		H5T_STD_U8LE	4800	4800			gzip	4	256	256			Error_DN	255	H5T_STD_I32LE	
80	Image_data	Rs_VN03_Ninput		H5T_STD_U8LE	4800	4800			gzip	4	256	256			Spatial_resolution	0.00208333	H5T_IEEE_F32LE	
81	Image_data	Rs_VN03_Ninput		H5T_STD_U8LE	4800	4800			gzip	4	256	256			Spatial_resolution_unit	degree	H5T_C_S1	
82	Image_data	Rs_VN03_Ninput		H5T_STD_U8LE	4800	4800			gzip	4	256	256			Mask_for_statistics	0	H5T_STD_U16LE	
83	Image_data	Rs_VN03_Nused		H5T_STD_U8LE	4800	4800			gzip	4	256	256			Data_description	Used data number of RSRF/Rs_VN03	H5T_C_S1	
84	Image_data	Rs_VN03_Nused		H5T_STD_U8LE	4800	4800			gzip	4	256	256			Unit	NA	H5T_C_S1	
85	Image_data	Rs_VN03_Nused		H5T_STD_U8LE	4800	4800			gzip	4	256	256			Slope	1.0	H5T_IEEE_F32LE	
86	Image_data	Rs_VN03_Nused		H5T_STD_U8LE	4800	4800			gzip	4	256	256			Offset	0.0	H5T_IEEE_F32LE	
87	Image_data	Rs_VN03_Nused		H5T_STD_U8LE	4800	4800			gzip	4	256	256			Minimum_valid_DN	0	H5T_STD_I32LE	
88	Image_data	Rs_VN03_Nused		H5T_STD_U8LE	4800	4800			gzip	4	256	256			Maximum_valid_DN	254	H5T_STD_I32LE	
89	Image_data	Rs_VN03_Nused		H5T_STD_U8LE	4800	4800			gzip	4	256	256			Error_DN	255	H5T_STD_I32LE	
90	Image_data	Rs_VN03_Nused		H5T_STD_U8LE	4800	4800			gzip	4	256	256			Spatial_resolution	0.00208333	H5T_IEEE_F32LE	
91	Image_data	Rs_VN03_Nused		H5T_STD_U8LE	4800	4800			gzip	4	256	256			Spatial_resolution_unit	degree	H5T_C_S1	
92	Image_data	Rs_VN03_Nused		H5T_STD_U8LE	4800	4800			gzip	4	256	256			Mask_for_statistics	0	H5T_STD_U16LE	
93	Image_data	Rs_VN03_QA_flag		H5T_STD_U8LE	4800	4800			gzip	4	256	256			Data_description	Level-3 8-bit flag of RSRF/Rs_VN03 : 0:Nodata 1:Land 2:Insufficient sanple number 3:Regression error 4:Out of range 5:Spare 6:Spare 7:Spare	H5T_C_S1	
94	Image_data	Rs_VN03_QA_flag		H5T_STD_U8LE	4800	4800			gzip	4	256	256			Unit	NA	H5T_C_S1	
95	Image_data	Rs_VN03_QA_flag		H5T_STD_U8LE	4800	4800			gzip	4	256	256			Slope	1.0	H5T_IEEE_F32LE	
96	Image_data	Rs_VN03_QA_flag		H5T_STD_U8LE	4800	4800			gzip	4	256	256			Offset	0.0	H5T_IEEE_F32LE	
97	Image_data	Rs_VN03_QA_flag		H5T_STD_U8LE	4800	4800			gzip	4	256	256			Minimum_valid_DN	0	H5T_STD_I32LE	
98	Image_data	Rs_VN03_QA_flag		H5T_STD_U8LE	4800	4800			gzip	4	256	256			Maximum_valid_DN	254	H5T_STD_I32LE	
99	Image_data	Rs_VN03_QA_flag		H5T_STD_U8LE	4800	4800			gzip	4	256	256			Error_DN	255	H5T_STD_I32LE	
100	Image_data	Rs_VN03_QA_flag		H5T_STD_U8LE	4800	4800			gzip	4	256	256			Spatial_resolution	0.00208333	H5T_IEEE_F32LE	
101	Image_data	Rs_VN03_QA_flag		H5T_STD_U8LE	4800	4800			gzip	4	256	256			Spatial_resolution_unit	degree	H5T_C_S1	
102	Image_data	Rs_VN03_QA_flag		H5T_STD_U8LE	4800	4800			gzip	4	256	256			Mask_for_statistics	0	H5T_STD_U16LE	
103	Image_data	Rs_VN03_RHS		H5T_STD_U16LE	4800	4800			gzip	4	256	256			Data_description	RHS of BRDF model regression of RSRF/Rs_VN03	H5T_C_S1	
104	Image_data	Rs_VN03_RHS		H5T_STD_U16LE	4800	4800			gzip	4	256	256			Unit	NA	H5T_C_S1	
105	Image_data	Rs_VN03_RHS		H5T_STD_U16LE	4800	4800			gzip	4	256	256			Slope	1e-05	H5T_IEEE_F32LE	
106	Image_data	Rs_VN03_RHS		H5T_STD_U16LE	4800	4800			gzip	4	256	256			Offset	0.0	H5T_IEEE_F32LE	
107	Image_data	Rs_VN03_RHS		H5T_STD_U16LE	4800	4800			gzip	4	256	256			Minimum_valid_DN	0	H5T_STD_I32LE	
108	Image_data	Rs_VN03_RHS		H5T_STD_U16LE	4800	4800			gzip	4	256	256			Maximum_valid_DN	65534	H5T_STD_I32LE	
109	Image_data	Rs_VN03_RHS		H5T_STD_U16LE	4800	4800			gzip	4	256	256			Error_DN	65535	H5T_STD_I32LE	
110	Image_data	Rs_VN03_RHS		H5T_STD_U16LE	4800	4800			gzip	4	256	256			Spatial_resolution	0.00208333	H5T_IEEE_F32LE	
111	Image_data	Rs_VN03_RHS		H5T_STD_U16LE	4800	4800			gzip	4	256	256			Spatial_resolution_unit	degree	H5T_C_S1	
112	Image_data	Rs_VN03_RHS		H5T_STD_U16LE	4800	4800			gzip	4	256	256			Mask_for_statistics	0	H5T_STD_U16LE	

No.	Group	Dataset	Dataset Description	Type	1Dim	2Dim	3Dim	4Dim	Compress	Compress Lv.	Chunk1Dim	Chunk2Dim	Chunk3Dim	Chunk4Dim	Attribute	Attribute Value	Attribute type	Attribute Note
113	Image_data	Rs_VN03_c0		H5T_STD_U16LE	4800	4800			gzip	4	256	256			Data_description	c0 coefficients of RSRF/Rs_VN03	H5T_C_S1	
114	Image_data	Rs_VN03_c0		H5T_STD_U16LE	4800	4800			gzip	4	256	256			Unit	NA	H5T_C_S1	
115	Image_data	Rs_VN03_c0		H5T_STD_U16LE	4800	4800			gzip	4	256	256			Slope	0.0001	H5T_IEEE_F32LE	
116	Image_data	Rs_VN03_c0		H5T_STD_U16LE	4800	4800			gzip	4	256	256			Offset	0.0	H5T_IEEE_F32LE	
117	Image_data	Rs_VN03_c0		H5T_STD_U16LE	4800	4800			gzip	4	256	256			Minimum_valid_DN	0	H5T_STD_I32LE	
118	Image_data	Rs_VN03_c0		H5T_STD_U16LE	4800	4800			gzip	4	256	256			Maximum_valid_DN	65534	H5T_STD_I32LE	
119	Image_data	Rs_VN03_c0		H5T_STD_U16LE	4800	4800			gzip	4	256	256			Error_DN	65535	H5T_STD_I32LE	
120	Image_data	Rs_VN03_c0		H5T_STD_U16LE	4800	4800			gzip	4	256	256			Spatial_resolution	0.00208333	H5T_IEEE_F32LE	
121	Image_data	Rs_VN03_c0		H5T_STD_U16LE	4800	4800			gzip	4	256	256			Spatial_resolution_unit	degree	H5T_C_S1	
122	Image_data	Rs_VN03_c0		H5T_STD_U16LE	4800	4800			gzip	4	256	256			Mask_for_statistics	0	H5T_STD_U16LE	
123	Image_data	Rs_VN03_c1		H5T_STD_U16LE	4800	4800			gzip	4	256	256			Data_description	c1 (surface) coefficients of RSRF/Rs_VN03	H5T_C_S1	
124	Image_data	Rs_VN03_c1		H5T_STD_U16LE	4800	4800			gzip	4	256	256			Unit	NA	H5T_C_S1	
125	Image_data	Rs_VN03_c1		H5T_STD_U16LE	4800	4800			gzip	4	256	256			Slope	0.001	H5T_IEEE_F32LE	
126	Image_data	Rs_VN03_c1		H5T_STD_U16LE	4800	4800			gzip	4	256	256			Offset	-10.0	H5T_IEEE_F32LE	
127	Image_data	Rs_VN03_c1		H5T_STD_U16LE	4800	4800			gzip	4	256	256			Minimum_valid_DN	0	H5T_STD_I32LE	
128	Image_data	Rs_VN03_c1		H5T_STD_U16LE	4800	4800			gzip	4	256	256			Maximum_valid_DN	65534	H5T_STD_I32LE	
129	Image_data	Rs_VN03_c1		H5T_STD_U16LE	4800	4800			gzip	4	256	256			Error_DN	65535	H5T_STD_I32LE	
130	Image_data	Rs_VN03_c1		H5T_STD_U16LE	4800	4800			gzip	4	256	256			Spatial_resolution	0.00208333	H5T_IEEE_F32LE	
131	Image_data	Rs_VN03_c1		H5T_STD_U16LE	4800	4800			gzip	4	256	256			Spatial_resolution_unit	degree	H5T_C_S1	
132	Image_data	Rs_VN03_c1		H5T_STD_U16LE	4800	4800			gzip	4	256	256			Mask_for_statistics	0	H5T_STD_U16LE	
133	Image_data	Rs_VN03_c2		H5T_STD_U16LE	4800	4800			gzip	4	256	256			Data_description	c2 (vegetation) coefficients of RSRF/Rs_VN03	H5T_C_S1	
134	Image_data	Rs_VN03_c2		H5T_STD_U16LE	4800	4800			gzip	4	256	256			Unit	NA	H5T_C_S1	
135	Image_data	Rs_VN03_c2		H5T_STD_U16LE	4800	4800			gzip	4	256	256			Slope	0.001	H5T_IEEE_F32LE	
136	Image_data	Rs_VN03_c2		H5T_STD_U16LE	4800	4800			gzip	4	256	256			Offset	-10.0	H5T_IEEE_F32LE	
137	Image_data	Rs_VN03_c2		H5T_STD_U16LE	4800	4800			gzip	4	256	256			Minimum_valid_DN	0	H5T_STD_I32LE	
138	Image_data	Rs_VN03_c2		H5T_STD_U16LE	4800	4800			gzip	4	256	256			Maximum_valid_DN	65534	H5T_STD_I32LE	
139	Image_data	Rs_VN03_c2		H5T_STD_U16LE	4800	4800			gzip	4	256	256			Error_DN	65535	H5T_STD_I32LE	
140	Image_data	Rs_VN03_c2		H5T_STD_U16LE	4800	4800			gzip	4	256	256			Spatial_resolution	0.00208333	H5T_IEEE_F32LE	
141	Image_data	Rs_VN03_c2		H5T_STD_U16LE	4800	4800			gzip	4	256	256			Spatial_resolution_unit	degree	H5T_C_S1	
142	Image_data	Rs_VN03_c2		H5T_STD_U16LE	4800	4800			gzip	4	256	256			Mask_for_statistics	0	H5T_STD_U16LE	
143	Level_1_attributes														Operation_mode	OBD	H5T_C_S1	
144	Level_1_attributes														Radiometric_calibration	Original	H5T_C_S1	
145	Level_1_attributes														Geometric_calibration	Original	H5T_C_S1	
146	Processing_attributes														Processing_organization	JAXA/GCOM-C science project	H5T_C_S1	
147	Processing_attributes														Contact_point	JAXA/Earth Observation Research Center (EORC)	H5T_C_S1	
148	Processing_attributes														Processing_UT	20180813 09:27:47	H5T_C_S1	
149	Processing_attributes														Processing_result	Good	H5T_C_S1	
150	Processing_attributes														Input_files		H5T_C_S1	

No.	Group	Dataset	Dataset Description	Type	1Dim	2Dim	3Dim	4Dim	Compress	Compress Lv.	Chunk1Dim	Chunk2Dim	Chunk3Dim	Chunk4Dim	Attribute	Attribute Value	Attribute type	Attribute Note
1	Geometry_data														Number_of_lines	4800	H5T_STD_I32LE	
2	Geometry_data														Number_of_pixels	4800	H5T_STD_I32LE	
3	Geometry_data														Image_projection	EQA (sinusoidal equal area) projection from 0-deg longitude	H5T_C_S1	
4	Geometry_data														Grid_interval	0.00208333	H5T_IEEE_F32LE	
5	Geometry_data														Grid_interval_unit	deg	H5T_C_S1	
6	Geometry_data														Upper_left_longitude	34.641	H5T_IEEE_F32LE	
7	Geometry_data														Upper_left_latitude	30.0	H5T_IEEE_F32LE	
8	Geometry_data														Upper_right_longitude	46.188	H5T_IEEE_F32LE	
9	Geometry_data														Upper_right_latitude	30.0	H5T_IEEE_F32LE	
10	Geometry_data														Lower_left_longitude	31.9253	H5T_IEEE_F32LE	
11	Geometry_data														Lower_left_latitude	20.0	H5T_IEEE_F32LE	
12	Geometry_data														Lower_right_longitude	42.5671	H5T_IEEE_F32LE	
13	Geometry_data														Lower_right_latitude	20.0	H5T_IEEE_F32LE	
14	Global_attributes														Satellite	Global Change Observation Mission - Climate (GCOM-C)	H5T_C_S1	
15	Global_attributes														Sensor	Second-generation Global Imager (SGLI)	H5T_C_S1	
16	Global_attributes														Product_level	Level-2	H5T_C_S1	
17	Global_attributes														Product_name	Level-2 Tile Statistics	H5T_C_S1	
18	Global_attributes														Product_version	0006	H5T_C_S1	
19	Global_attributes														Algorithm_version	0.02	H5T_C_S1	
20	Global_attributes														Parameter_version	006.00	H5T_C_S1	
21	Global_attributes														Algorithm_developer	Japan Aerospace Exploration Agency (JAXA)	H5T_C_S1	
22	Global_attributes														Dataset_description	Statistics of Level-2 RSRF/Rs_VN04	H5T_C_S1	
23	Global_attributes														Product_file_name	GC1SG1_20180805D08D_T0621_L2SG_RV04Q_0006.h5	H5T_C_S1	
24	Global_attributes														Image_start_time	20180724 08:40:33.602	H5T_C_S1	
25	Global_attributes														Image_end_time	20180812 08:41:06.001	H5T_C_S1	
26	Global_attributes														Image_center_time	20180803 07:37:24.601	H5T_C_S1	
27	Global_attributes														Tile_number	0621	H5T_C_S1	
28	Image_data														Number_of_lines	4800	H5T_STD_I32LE	
29	Image_data														Number_of_pixels	4800	H5T_STD_I32LE	
30	Image_data														Image_projection	EQA (sinusoidal equal area) projection from 0-deg longitude	H5T_C_S1	
31	Image_data														Grid_interval	0.00208333	H5T_IEEE_F32LE	
32	Image_data														Grid_interval_unit	deg	H5T_C_S1	
33	Image_data	Rs_VN04_AVE		H5T_STD_U16LE	4800	4800			gzip	4	256	256			Data_description	Normal of RSRF/Rs_VN04	H5T_C_S1	
34	Image_data	Rs_VN04_AVE		H5T_STD_U16LE	4800	4800			gzip	4	256	256			Unit	NA	H5T_C_S1	
35	Image_data	Rs_VN04_AVE		H5T_STD_U16LE	4800	4800			gzip	4	256	256			Slope	0.0001	H5T_IEEE_F32LE	
36	Image_data	Rs_VN04_AVE		H5T_STD_U16LE	4800	4800			gzip	4	256	256			Offset	0.0	H5T_IEEE_F32LE	
37	Image_data	Rs_VN04_AVE		H5T_STD_U16LE	4800	4800			gzip	4	256	256			Minimum_valid_DN	0	H5T_STD_I32LE	
38	Image_data	Rs_VN04_AVE		H5T_STD_U16LE	4800	4800			gzip	4	256	256			Maximum_valid_DN	65534	H5T_STD_I32LE	
39	Image_data	Rs_VN04_AVE		H5T_STD_U16LE	4800	4800			gzip	4	256	256			Error_DN	65535	H5T_STD_I32LE	
40	Image_data	Rs_VN04_AVE		H5T_STD_U16LE	4800	4800			gzip	4	256	256			Spatial_resolution	0.00208333	H5T_IEEE_F32LE	
41	Image_data	Rs_VN04_AVE		H5T_STD_U16LE	4800	4800			gzip	4	256	256			Spatial_resolution_unit	degree	H5T_C_S1	
42	Image_data	Rs_VN04_AVE		H5T_STD_U16LE	4800	4800			gzip	4	256	256			Mask_for_statistics	0	H5T_STD_U16LE	
43	Image_data	Rs_VN04_Date		H5T_STD_U8LE	4800	4800			gzip	4	256	256			Data_description	Date identificator of RSRF/Rs_VN04	H5T_C_S1	
44	Image_data	Rs_VN04_Date		H5T_STD_U8LE	4800	4800			gzip	4	256	256			Unit	NA	H5T_C_S1	
45	Image_data	Rs_VN04_Date		H5T_STD_U8LE	4800	4800			gzip	4	256	256			Slope	1.0	H5T_IEEE_F32LE	
46	Image_data	Rs_VN04_Date		H5T_STD_U8LE	4800	4800			gzip	4	256	256			Offset	0.0	H5T_IEEE_F32LE	
47	Image_data	Rs_VN04_Date		H5T_STD_U8LE	4800	4800			gzip	4	256	256			Minimum_valid_DN	0	H5T_STD_I32LE	
48	Image_data	Rs_VN04_Date		H5T_STD_U8LE	4800	4800			gzip	4	256	256			Maximum_valid_DN	254	H5T_STD_I32LE	
49	Image_data	Rs_VN04_Date		H5T_STD_U8LE	4800	4800			gzip	4	256	256			Error_DN	255	H5T_STD_I32LE	
50	Image_data	Rs_VN04_Date		H5T_STD_U8LE	4800	4800			gzip	4	256	256			Spatial_resolution	0.00208333	H5T_IEEE_F32LE	
51	Image_data	Rs_VN04_Date		H5T_STD_U8LE	4800	4800			gzip	4	256	256			Spatial_resolution_unit	degree	H5T_C_S1	
52	Image_data	Rs_VN04_Date		H5T_STD_U8LE	4800	4800			gzip	4	256	256			Mask_for_statistics	0	H5T_STD_U16LE	
53	Image_data	Rs_VN04_MAX		H5T_STD_U16LE	4800	4800			gzip	4	256	256			Data_description	Maximum of RSRF/Rs_VN04	H5T_C_S1	
54	Image_data	Rs_VN04_MAX		H5T_STD_U16LE	4800	4800			gzip	4	256	256			Unit	NA	H5T_C_S1	
55	Image_data	Rs_VN04_MAX		H5T_STD_U16LE	4800	4800			gzip	4	256	256			Slope	0.0001	H5T_IEEE_F32LE	
56	Image_data	Rs_VN04_MAX		H5T_STD_U16LE	4800	4800			gzip	4	256	256			Offset	0.0	H5T_IEEE_F32LE	
57	Image_data	Rs_VN04_MAX		H5T_STD_U16LE	4800	4800			gzip	4	256	256			Minimum_valid_DN	0	H5T_STD_I32LE	
58	Image_data	Rs_VN04_MAX		H5T_STD_U16LE	4800	4800			gzip	4	256	256			Maximum_valid_DN	65534	H5T_STD_I32LE	
59	Image_data	Rs_VN04_MAX		H5T_STD_U16LE	4800	4800			gzip	4	256	256			Error_DN	65535	H5T_STD_I32LE	
60	Image_data	Rs_VN04_MAX		H5T_STD_U16LE	4800	4800			gzip	4	256	256			Spatial_resolution	0.00208333	H5T_IEEE_F32LE	
61	Image_data	Rs_VN04_MAX		H5T_STD_U16LE	4800	4800			gzip	4	256	256			Spatial_resolution_unit	degree	H5T_C_S1	
62	Image_data	Rs_VN04_MAX		H5T_STD_U16LE	4800	4800			gzip	4	256	256			Mask_for_statistics	0	H5T_STD_U16LE	
63	Image_data	Rs_VN04_MIN		H5T_STD_U16LE	4800	4800			gzip	4	256	256			Data_description	Minimum of RSRF/Rs_VN04	H5T_C_S1	
64	Image_data	Rs_VN04_MIN		H5T_STD_U16LE	4800	4800			gzip	4	256	256			Unit	NA	H5T_C_S1	
65	Image_data	Rs_VN04_MIN		H5T_STD_U16LE	4800	4800			gzip	4	256	256			Slope	0.0001	H5T_IEEE_F32LE	
66	Image_data	Rs_VN04_MIN		H5T_STD_U16LE	4800	4800			gzip	4	256	256			Offset	0.0	H5T_IEEE_F32LE	
67	Image_data	Rs_VN04_MIN		H5T_STD_U16LE	4800	4800			gzip	4	256	256			Minimum_valid_DN	0	H5T_STD_I32LE	
68	Image_data	Rs_VN04_MIN		H5T_STD_U16LE	4800	4800			gzip	4	256	256			Maximum_valid_DN	65534	H5T_STD_I32LE	
69	Image_data	Rs_VN04_MIN		H5T_STD_U16LE	4800	4800			gzip	4	256	256			Error_DN	65535	H5T_STD_I32LE	
70	Image_data	Rs_VN04_MIN		H5T_STD_U16LE	4800	4800			gzip	4	256	256			Spatial_resolution	0.00208333	H5T_IEEE_F32LE	
71	Image_data	Rs_VN04_MIN		H5T_STD_U16LE	4800	4800			gzip	4	256	256			Spatial_resolution_unit	degree	H5T_C_S1	
72	Image_data	Rs_VN04_MIN		H5T_STD_U16LE	4800	4800			gzip	4	256	256			Mask_for_statistics	0	H5T_STD_U16LE	
73	Image_data	Rs_VN04_Ninput		H5T_STD_U8LE	4800	4800			gzip	4	256	256			Data_description	Input data number of RSRF/Rs_VN04	H5T_C_S1	
74	Image_data	Rs_VN04_Ninput		H5T_STD_U8LE	4800	4800			gzip	4	256	256			Unit	NA	H5T_C_S1	
75	Image_data	Rs_VN04_Ninput		H5T_STD_U8LE	4800	4800			gzip	4	256	256			Slope	1.0	H5T_IEEE_F32LE	
76	Image_data	Rs_VN04_Ninput		H5T_STD_U8LE	4800	4800			gzip	4	256	256			Offset	0.0	H5T_IEEE_F32LE	
77	Image_data	Rs_VN04_Ninput		H5T_STD_U8LE	4800	4800			gzip	4	256	256			Minimum_valid_DN	0	H5T_STD_I32LE	
78	Image_data	Rs_VN04_Ninput		H5T_STD_U8LE	4800	4800			gzip	4	256	256			Maximum_valid_DN	254	H5T_STD_I32LE	
79	Image_data	Rs_VN04_Ninput		H5T_STD_U8LE	4800	4800			gzip	4	256	256			Error_DN	255	H5T_STD_I32LE	
80	Image_data	Rs_VN04_Ninput		H5T_STD_U8LE	4800	4800			gzip	4	256	256			Spatial_resolution	0.00208333	H5T_IEEE_F32LE	
81	Image_data	Rs_VN04_Ninput		H5T_STD_U8LE	4800	4800			gzip	4	256	256			Spatial_resolution_unit	degree	H5T_C_S1	
82	Image_data	Rs_VN04_Ninput		H5T_STD_U8LE	4800	4800			gzip	4	256	256			Mask_for_statistics	0	H5T_STD_U16LE	
83	Image_data	Rs_VN04_Nused		H5T_STD_U8LE	4800	4800			gzip	4	256	256			Data_description	Used data number of RSRF/Rs_VN04	H5T_C_S1	
84	Image_data	Rs_VN04_Nused		H5T_STD_U8LE	4800	4800			gzip	4	256	256			Unit	NA	H5T_C_S1	
85	Image_data	Rs_VN04_Nused		H5T_STD_U8LE	4800	4800			gzip	4	256	256			Slope	1.0	H5T_IEEE_F32LE	
86	Image_data	Rs_VN04_Nused		H5T_STD_U8LE	4800	4800			gzip	4	256	256			Offset	0.0	H5T_IEEE_F32LE	
87	Image_data	Rs_VN04_Nused		H5T_STD_U8LE	4800	4800			gzip	4	256	256			Minimum_valid_DN	0	H5T_STD_I32LE	
88	Image_data	Rs_VN04_Nused		H5T_STD_U8LE	4800	4800			gzip	4	256	256			Maximum_valid_DN	254	H5T_STD_I32LE	
89	Image_data	Rs_VN04_Nused		H5T_STD_U8LE	4800	4800			gzip	4	256	256			Error_DN	255	H5T_STD_I32LE	
90	Image_data	Rs_VN04_Nused		H5T_STD_U8LE	4800	4800			gzip	4	256	256			Spatial_resolution	0.00208333	H5T_IEEE_F32LE	
91	Image_data	Rs_VN04_Nused		H5T_STD_U8LE	4800	4800			gzip	4	256	256			Spatial_resolution_unit	degree	H5T_C_S1	
92	Image_data	Rs_VN04_Nused		H5T_STD_U8LE	4800	4800			gzip	4	256	256			Mask_for_statistics	0	H5T_STD_U16LE	
93	Image_data	Rs_VN04_QA_flag		H5T_STD_U8LE	4800	4800			gzip	4	256	256			Data_description	Level-3 8-bit flag of RSRF/Rs_VN04 : 0:Nodata 1:Land 2:Insufficient sample number 3:Regression error 4:Out of range 5:Spare 6:Spare 7:Spare	H5T_C_S1	
94	Image_data	Rs_VN04_QA_flag		H5T_STD_U8LE	4800	4800			gzip	4	256	256			Unit	NA	H5T_C_S1	
95	Image_data	Rs_VN04_QA_flag		H5T_STD_U8LE	4800	4800			gzip	4	256	256			Slope	1.0	H5T_IEEE_F32LE	
96	Image_data	Rs_VN04_QA_flag		H5T_STD_U8LE	4800	4800			gzip	4	256	256			Offset	0.0	H5T_IEEE_F32LE	
97	Image_data	Rs_VN04_QA_flag		H5T_STD_U8LE	4800	4800			gzip	4	256	256			Minimum_valid_DN	0	H5T_STD_I32LE	
98	Image_data	Rs_VN04_QA_flag		H5T_STD_U8LE	4800	4800			gzip	4	256	256			Maximum_valid_DN	254	H5T_STD_I32LE	
99	Image_data	Rs_VN04_QA_flag		H5T_STD_U8LE	4800	4800			gzip	4	256	256			Error_DN	255	H5T_STD_I32LE	
100	Image_data	Rs_VN04_QA_flag		H5T_STD_U8LE	4800	4800			gzip	4	256	256			Spatial_resolution	0.00208333	H5T_IEEE_F32LE	
101	Image_data	Rs_VN04_QA_flag		H5T_STD_U8LE	4800	4800			gzip	4	256	256			Spatial_resolution_unit	degree	H5T_C_S1	
102	Image_data	Rs_VN04_QA_flag		H5T_STD_U8LE	4800	4800			gzip	4	256	256			Mask_for_statistics	0	H5T_STD_U16LE	
103	Image_data	Rs_VN04_RHS		H5T_STD_U16LE	4800	4800			gzip	4	256	256			Data_description	RHS of BRDF model regression of RSRF/Rs_VN04	H5T_C_S1	
104	Image_data	Rs_VN04_RHS		H5T_STD_U16LE	4800	4800			gzip	4	256	256			Unit	NA	H5T_C_S1	
105	Image_data	Rs_VN04_RHS		H5T_STD_U16LE	4800	4800			gzip	4	256	256			Slope	1e-05	H5T_IEEE_F32LE	
106	Image_data	Rs_VN04_RHS		H5T_STD_U16LE	4800	4800			gzip	4	256	256			Offset	0.0	H5T_IEEE_F32LE	
107	Image_data	Rs_VN04_RHS		H5T_STD_U16LE	4800	4800			gzip	4	256	256			Minimum_valid_DN	0	H5T_STD_I32LE	
108	Image_data	Rs_VN04_RHS		H5T_STD_U16LE	4800	4800			gzip	4	256	256			Maximum_valid_DN	65534	H5T_STD_I32LE	
109	Image_data	Rs_VN04_RHS		H5T_STD_U16LE	4800	4800			gzip	4	256	256			Error_DN	65535	H5T_STD_I32LE	
110	Image_data	Rs_VN04_RHS		H5T_STD_U16LE	4800	4800			gzip	4	256	256			Spatial_resolution	0.00208333	H5T_IEEE_F32LE	
111	Image_data	Rs_VN04_RHS		H5T_STD_U16LE	4800	4800			gzip	4	256	256			Spatial_resolution_unit	degree	H5T_C_S1	
112	Image_data	Rs_VN04_RHS		H5T_STD_U16LE	4800	4800			gzip	4	256	256			Mask_for_statistics	0	H5T_STD_U16LE	

No.	Group	Dataset	Dataset Description	Type	1Dim	2Dim	3Dim	4Dim	Compress	Compress Lv.	Chunk1Dim	Chunk2Dim	Chunk3Dim	Chunk4Dim	Attribute	Attribute Value	Attribute type	Attribute Note
113	Image_data	Rs_VN04_c0		H5T_STD_U16LE	4800	4800			gzip	4	256	256			Data_description	c0 coefficients of RSRF/Rs_VN04	H5T_C_S1	
114	Image_data	Rs_VN04_c0		H5T_STD_U16LE	4800	4800			gzip	4	256	256			Unit	NA	H5T_C_S1	
115	Image_data	Rs_VN04_c0		H5T_STD_U16LE	4800	4800			gzip	4	256	256			Slope	0.0001	H5T_IEEE_F32LE	
116	Image_data	Rs_VN04_c0		H5T_STD_U16LE	4800	4800			gzip	4	256	256			Offset	0.0	H5T_IEEE_F32LE	
117	Image_data	Rs_VN04_c0		H5T_STD_U16LE	4800	4800			gzip	4	256	256			Minimum_valid_DN	0	H5T_STD_I32LE	
118	Image_data	Rs_VN04_c0		H5T_STD_U16LE	4800	4800			gzip	4	256	256			Maximum_valid_DN	65534	H5T_STD_I32LE	
119	Image_data	Rs_VN04_c0		H5T_STD_U16LE	4800	4800			gzip	4	256	256			Error_DN	65535	H5T_STD_I32LE	
120	Image_data	Rs_VN04_c0		H5T_STD_U16LE	4800	4800			gzip	4	256	256			Spatial_resolution	0.00208333	H5T_IEEE_F32LE	
121	Image_data	Rs_VN04_c0		H5T_STD_U16LE	4800	4800			gzip	4	256	256			Spatial_resolution_unit	degree	H5T_C_S1	
122	Image_data	Rs_VN04_c0		H5T_STD_U16LE	4800	4800			gzip	4	256	256			Mask_for_statistics	0	H5T_STD_U16LE	
123	Image_data	Rs_VN04_c1		H5T_STD_U16LE	4800	4800			gzip	4	256	256			Data_description	c1 (surface) coefficients of RSRF/Rs_VN04	H5T_C_S1	
124	Image_data	Rs_VN04_c1		H5T_STD_U16LE	4800	4800			gzip	4	256	256			Unit	NA	H5T_C_S1	
125	Image_data	Rs_VN04_c1		H5T_STD_U16LE	4800	4800			gzip	4	256	256			Slope	0.001	H5T_IEEE_F32LE	
126	Image_data	Rs_VN04_c1		H5T_STD_U16LE	4800	4800			gzip	4	256	256			Offset	-10.0	H5T_IEEE_F32LE	
127	Image_data	Rs_VN04_c1		H5T_STD_U16LE	4800	4800			gzip	4	256	256			Minimum_valid_DN	0	H5T_STD_I32LE	
128	Image_data	Rs_VN04_c1		H5T_STD_U16LE	4800	4800			gzip	4	256	256			Maximum_valid_DN	65534	H5T_STD_I32LE	
129	Image_data	Rs_VN04_c1		H5T_STD_U16LE	4800	4800			gzip	4	256	256			Error_DN	65535	H5T_STD_I32LE	
130	Image_data	Rs_VN04_c1		H5T_STD_U16LE	4800	4800			gzip	4	256	256			Spatial_resolution	0.00208333	H5T_IEEE_F32LE	
131	Image_data	Rs_VN04_c1		H5T_STD_U16LE	4800	4800			gzip	4	256	256			Spatial_resolution_unit	degree	H5T_C_S1	
132	Image_data	Rs_VN04_c1		H5T_STD_U16LE	4800	4800			gzip	4	256	256			Mask_for_statistics	0	H5T_STD_U16LE	
133	Image_data	Rs_VN04_c2		H5T_STD_U16LE	4800	4800			gzip	4	256	256			Data_description	c2 (vegetation) coefficients of RSRF/Rs_VN04	H5T_C_S1	
134	Image_data	Rs_VN04_c2		H5T_STD_U16LE	4800	4800			gzip	4	256	256			Unit	NA	H5T_C_S1	
135	Image_data	Rs_VN04_c2		H5T_STD_U16LE	4800	4800			gzip	4	256	256			Slope	0.001	H5T_IEEE_F32LE	
136	Image_data	Rs_VN04_c2		H5T_STD_U16LE	4800	4800			gzip	4	256	256			Offset	-10.0	H5T_IEEE_F32LE	
137	Image_data	Rs_VN04_c2		H5T_STD_U16LE	4800	4800			gzip	4	256	256			Minimum_valid_DN	0	H5T_STD_I32LE	
138	Image_data	Rs_VN04_c2		H5T_STD_U16LE	4800	4800			gzip	4	256	256			Maximum_valid_DN	65534	H5T_STD_I32LE	
139	Image_data	Rs_VN04_c2		H5T_STD_U16LE	4800	4800			gzip	4	256	256			Error_DN	65535	H5T_STD_I32LE	
140	Image_data	Rs_VN04_c2		H5T_STD_U16LE	4800	4800			gzip	4	256	256			Spatial_resolution	0.00208333	H5T_IEEE_F32LE	
141	Image_data	Rs_VN04_c2		H5T_STD_U16LE	4800	4800			gzip	4	256	256			Spatial_resolution_unit	degree	H5T_C_S1	
142	Image_data	Rs_VN04_c2		H5T_STD_U16LE	4800	4800			gzip	4	256	256			Mask_for_statistics	0	H5T_STD_U16LE	
143	Level_1_attributes														Operation_mode	OBD	H5T_C_S1	
144	Level_1_attributes														Radiometric_calibration	Original	H5T_C_S1	
145	Level_1_attributes														Geometric_calibration	Original	H5T_C_S1	
146	Processing_attributes														Processing_organization	JAXA/GCOM-C science project	H5T_C_S1	
147	Processing_attributes														Contact_point	JAXA/Earth Observation Research Center (EORC)	H5T_C_S1	
148	Processing_attributes														Processing_UT	20180813 09:27:47	H5T_C_S1	
149	Processing_attributes														Processing_result	Good	H5T_C_S1	
150	Processing_attributes														Input_files		H5T_C_S1	

No.	Group	Dataset	Dataset Description	Type	1Dim	2Dim	3Dim	4Dim	Compress	Compress Lv.	Chunk1Dim	Chunk2Dim	Chunk3Dim	Chunk4Dim	Attribute	Attribute Value	Attribute type	Attribute Note
1	Geometry_data														Number_of_lines	4800	H5T_STD_I32LE	
2	Geometry_data														Number_of_pixels	4800	H5T_STD_I32LE	
3	Geometry_data														Image_projection	EQA (sinusoidal equal area) projection from 0-deg longitude	H5T_C_S1	
4	Geometry_data														Grid_interval	0.00208333	H5T_IEEE_F32LE	
5	Geometry_data														Grid_interval_unit	deg	H5T_C_S1	
6	Geometry_data														Upper_left_longitude	34.641	H5T_IEEE_F32LE	
7	Geometry_data														Upper_left_latitude	30.0	H5T_IEEE_F32LE	
8	Geometry_data														Upper_right_longitude	46.188	H5T_IEEE_F32LE	
9	Geometry_data														Upper_right_latitude	30.0	H5T_IEEE_F32LE	
10	Geometry_data														Lower_left_longitude	31.9253	H5T_IEEE_F32LE	
11	Geometry_data														Lower_left_latitude	20.0	H5T_IEEE_F32LE	
12	Geometry_data														Lower_right_longitude	42.5671	H5T_IEEE_F32LE	
13	Geometry_data														Lower_right_latitude	20.0	H5T_IEEE_F32LE	
14	Global_attributes														Satellite	Global Change Observation Mission - Climate (GCOM-C)	H5T_C_S1	
15	Global_attributes														Sensor	Second-generation Global Imager (SGLI)	H5T_C_S1	
16	Global_attributes														Product_level	Level-2	H5T_C_S1	
17	Global_attributes														Product_name	Level-2 Tile Statistics	H5T_C_S1	
18	Global_attributes														Product_version	0006	H5T_C_S1	
19	Global_attributes														Algorithm_version	0.02	H5T_C_S1	
20	Global_attributes														Parameter_version	006.00	H5T_C_S1	
21	Global_attributes														Algorithm_developer	Japan Aerospace Exploration Agency (JAXA)	H5T_C_S1	
22	Global_attributes														Dataset_description	Statistics of Level-2 RSRF/Rs_VN05	H5T_C_S1	
23	Global_attributes														Product_file_name	GC1SG1_20180805D08D_T0621_L2SG_RV05Q_0006.h5	H5T_C_S1	
24	Global_attributes														Image_start_time	20180724 08:40:33.602	H5T_C_S1	
25	Global_attributes														Image_end_time	20180812 08:41:06.001	H5T_C_S1	
26	Global_attributes														Image_center_time	20180803 07:37:24.601	H5T_C_S1	
27	Global_attributes														Tile_number	0621	H5T_C_S1	
28	Image_data														Number_of_lines	4800	H5T_STD_I32LE	
29	Image_data														Number_of_pixels	4800	H5T_STD_I32LE	
30	Image_data														Image_projection	EQA (sinusoidal equal area) projection from 0-deg longitude	H5T_C_S1	
31	Image_data														Grid_interval	0.00208333	H5T_IEEE_F32LE	
32	Image_data														Grid_interval_unit	deg	H5T_C_S1	
33	Image_data	Rs_VN05_AVE		H5T_STD_U16LE	4800	4800			gzip	4	256	256			Data_description	Normal of RSRF/Rs_VN05	H5T_C_S1	
34	Image_data	Rs_VN05_AVE		H5T_STD_U16LE	4800	4800			gzip	4	256	256			Unit	NA	H5T_C_S1	
35	Image_data	Rs_VN05_AVE		H5T_STD_U16LE	4800	4800			gzip	4	256	256			Slope	0.0001	H5T_IEEE_F32LE	
36	Image_data	Rs_VN05_AVE		H5T_STD_U16LE	4800	4800			gzip	4	256	256			Offset	0.0	H5T_IEEE_F32LE	
37	Image_data	Rs_VN05_AVE		H5T_STD_U16LE	4800	4800			gzip	4	256	256			Minimum_valid_DN	0	H5T_STD_I32LE	
38	Image_data	Rs_VN05_AVE		H5T_STD_U16LE	4800	4800			gzip	4	256	256			Maximum_valid_DN	65534	H5T_STD_I32LE	
39	Image_data	Rs_VN05_AVE		H5T_STD_U16LE	4800	4800			gzip	4	256	256			Error_DN	65535	H5T_STD_I32LE	
40	Image_data	Rs_VN05_AVE		H5T_STD_U16LE	4800	4800			gzip	4	256	256			Spatial_resolution	0.00208333	H5T_IEEE_F32LE	
41	Image_data	Rs_VN05_AVE		H5T_STD_U16LE	4800	4800			gzip	4	256	256			Spatial_resolution_unit	degree	H5T_C_S1	
42	Image_data	Rs_VN05_AVE		H5T_STD_U16LE	4800	4800			gzip	4	256	256			Mask_for_statistics	0	H5T_STD_U16LE	
43	Image_data	Rs_VN05_Date		H5T_STD_U8LE	4800	4800			gzip	4	256	256			Data_description	Date identificator of RSRF/Rs_VN05	H5T_C_S1	
44	Image_data	Rs_VN05_Date		H5T_STD_U8LE	4800	4800			gzip	4	256	256			Unit	NA	H5T_C_S1	
45	Image_data	Rs_VN05_Date		H5T_STD_U8LE	4800	4800			gzip	4	256	256			Slope	1.0	H5T_IEEE_F32LE	
46	Image_data	Rs_VN05_Date		H5T_STD_U8LE	4800	4800			gzip	4	256	256			Offset	0.0	H5T_IEEE_F32LE	
47	Image_data	Rs_VN05_Date		H5T_STD_U8LE	4800	4800			gzip	4	256	256			Minimum_valid_DN	0	H5T_STD_I32LE	
48	Image_data	Rs_VN05_Date		H5T_STD_U8LE	4800	4800			gzip	4	256	256			Maximum_valid_DN	254	H5T_STD_I32LE	
49	Image_data	Rs_VN05_Date		H5T_STD_U8LE	4800	4800			gzip	4	256	256			Error_DN	255	H5T_STD_I32LE	
50	Image_data	Rs_VN05_Date		H5T_STD_U8LE	4800	4800			gzip	4	256	256			Spatial_resolution	0.00208333	H5T_IEEE_F32LE	
51	Image_data	Rs_VN05_Date		H5T_STD_U8LE	4800	4800			gzip	4	256	256			Spatial_resolution_unit	degree	H5T_C_S1	
52	Image_data	Rs_VN05_Date		H5T_STD_U8LE	4800	4800			gzip	4	256	256			Mask_for_statistics	0	H5T_STD_U16LE	
53	Image_data	Rs_VN05_MAX		H5T_STD_U16LE	4800	4800			gzip	4	256	256			Data_description	Maximum of RSRF/Rs_VN05	H5T_C_S1	
54	Image_data	Rs_VN05_MAX		H5T_STD_U16LE	4800	4800			gzip	4	256	256			Unit	NA	H5T_C_S1	
55	Image_data	Rs_VN05_MAX		H5T_STD_U16LE	4800	4800			gzip	4	256	256			Slope	0.0001	H5T_IEEE_F32LE	
56	Image_data	Rs_VN05_MAX		H5T_STD_U16LE	4800	4800			gzip	4	256	256			Offset	0.0	H5T_IEEE_F32LE	
57	Image_data	Rs_VN05_MAX		H5T_STD_U16LE	4800	4800			gzip	4	256	256			Minimum_valid_DN	0	H5T_STD_I32LE	
58	Image_data	Rs_VN05_MAX		H5T_STD_U16LE	4800	4800			gzip	4	256	256			Maximum_valid_DN	65534	H5T_STD_I32LE	
59	Image_data	Rs_VN05_MAX		H5T_STD_U16LE	4800	4800			gzip	4	256	256			Error_DN	65535	H5T_STD_I32LE	
60	Image_data	Rs_VN05_MAX		H5T_STD_U16LE	4800	4800			gzip	4	256	256			Spatial_resolution	0.00208333	H5T_IEEE_F32LE	
61	Image_data	Rs_VN05_MAX		H5T_STD_U16LE	4800	4800			gzip	4	256	256			Spatial_resolution_unit	degree	H5T_C_S1	
62	Image_data	Rs_VN05_MAX		H5T_STD_U16LE	4800	4800			gzip	4	256	256			Mask_for_statistics	0	H5T_STD_U16LE	
63	Image_data	Rs_VN05_MIN		H5T_STD_U16LE	4800	4800			gzip	4	256	256			Data_description	Minimum of RSRF/Rs_VN05	H5T_C_S1	
64	Image_data	Rs_VN05_MIN		H5T_STD_U16LE	4800	4800			gzip	4	256	256			Unit	NA	H5T_C_S1	
65	Image_data	Rs_VN05_MIN		H5T_STD_U16LE	4800	4800			gzip	4	256	256			Slope	0.0001	H5T_IEEE_F32LE	
66	Image_data	Rs_VN05_MIN		H5T_STD_U16LE	4800	4800			gzip	4	256	256			Offset	0.0	H5T_IEEE_F32LE	
67	Image_data	Rs_VN05_MIN		H5T_STD_U16LE	4800	4800			gzip	4	256	256			Minimum_valid_DN	0	H5T_STD_I32LE	
68	Image_data	Rs_VN05_MIN		H5T_STD_U16LE	4800	4800			gzip	4	256	256			Maximum_valid_DN	65534	H5T_STD_I32LE	
69	Image_data	Rs_VN05_MIN		H5T_STD_U16LE	4800	4800			gzip	4	256	256			Error_DN	65535	H5T_STD_I32LE	
70	Image_data	Rs_VN05_MIN		H5T_STD_U16LE	4800	4800			gzip	4	256	256			Spatial_resolution	0.00208333	H5T_IEEE_F32LE	
71	Image_data	Rs_VN05_MIN		H5T_STD_U16LE	4800	4800			gzip	4	256	256			Spatial_resolution_unit	degree	H5T_C_S1	
72	Image_data	Rs_VN05_MIN		H5T_STD_U16LE	4800	4800			gzip	4	256	256			Mask_for_statistics	0	H5T_STD_U16LE	
73	Image_data	Rs_VN05_Ninput		H5T_STD_U8LE	4800	4800			gzip	4	256	256			Data_description	Input data number of RSRF/Rs_VN05	H5T_C_S1	
74	Image_data	Rs_VN05_Ninput		H5T_STD_U8LE	4800	4800			gzip	4	256	256			Unit	NA	H5T_C_S1	
75	Image_data	Rs_VN05_Ninput		H5T_STD_U8LE	4800	4800			gzip	4	256	256			Slope	1.0	H5T_IEEE_F32LE	
76	Image_data	Rs_VN05_Ninput		H5T_STD_U8LE	4800	4800			gzip	4	256	256			Offset	0.0	H5T_IEEE_F32LE	
77	Image_data	Rs_VN05_Ninput		H5T_STD_U8LE	4800	4800			gzip	4	256	256			Minimum_valid_DN	0	H5T_STD_I32LE	
78	Image_data	Rs_VN05_Ninput		H5T_STD_U8LE	4800	4800			gzip	4	256	256			Maximum_valid_DN	254	H5T_STD_I32LE	
79	Image_data	Rs_VN05_Ninput		H5T_STD_U8LE	4800	4800			gzip	4	256	256			Error_DN	255	H5T_STD_I32LE	
80	Image_data	Rs_VN05_Ninput		H5T_STD_U8LE	4800	4800			gzip	4	256	256			Spatial_resolution	0.00208333	H5T_IEEE_F32LE	
81	Image_data	Rs_VN05_Ninput		H5T_STD_U8LE	4800	4800			gzip	4	256	256			Spatial_resolution_unit	degree	H5T_C_S1	
82	Image_data	Rs_VN05_Ninput		H5T_STD_U8LE	4800	4800			gzip	4	256	256			Mask_for_statistics	0	H5T_STD_U16LE	
83	Image_data	Rs_VN05_Nused		H5T_STD_U8LE	4800	4800			gzip	4	256	256			Data_description	Used data number of RSRF/Rs_VN05	H5T_C_S1	
84	Image_data	Rs_VN05_Nused		H5T_STD_U8LE	4800	4800			gzip	4	256	256			Unit	NA	H5T_C_S1	
85	Image_data	Rs_VN05_Nused		H5T_STD_U8LE	4800	4800			gzip	4	256	256			Slope	1.0	H5T_IEEE_F32LE	
86	Image_data	Rs_VN05_Nused		H5T_STD_U8LE	4800	4800			gzip	4	256	256			Offset	0.0	H5T_IEEE_F32LE	
87	Image_data	Rs_VN05_Nused		H5T_STD_U8LE	4800	4800			gzip	4	256	256			Minimum_valid_DN	0	H5T_STD_I32LE	
88	Image_data	Rs_VN05_Nused		H5T_STD_U8LE	4800	4800			gzip	4	256	256			Maximum_valid_DN	254	H5T_STD_I32LE	
89	Image_data	Rs_VN05_Nused		H5T_STD_U8LE	4800	4800			gzip	4	256	256			Error_DN	255	H5T_STD_I32LE	
90	Image_data	Rs_VN05_Nused		H5T_STD_U8LE	4800	4800			gzip	4	256	256			Spatial_resolution	0.00208333	H5T_IEEE_F32LE	
91	Image_data	Rs_VN05_Nused		H5T_STD_U8LE	4800	4800			gzip	4	256	256			Spatial_resolution_unit	degree	H5T_C_S1	
92	Image_data	Rs_VN05_Nused		H5T_STD_U8LE	4800	4800			gzip	4	256	256			Mask_for_statistics	0	H5T_STD_U16LE	
93	Image_data	Rs_VN05_QA_flag		H5T_STD_U8LE	4800	4800			gzip	4	256	256			Data_description	Level-3 8-bit flag of RSRF/Rs_VN05 : 0:Nodata 1:Land 2:Insufficient sample number 3:Regression error 4:Out of range 5:Spare 6:Spare 7:Spare	H5T_C_S1	
94	Image_data	Rs_VN05_QA_flag		H5T_STD_U8LE	4800	4800			gzip	4	256	256			Unit	NA	H5T_C_S1	
95	Image_data	Rs_VN05_QA_flag		H5T_STD_U8LE	4800	4800			gzip	4	256	256			Slope	1.0	H5T_IEEE_F32LE	
96	Image_data	Rs_VN05_QA_flag		H5T_STD_U8LE	4800	4800			gzip	4	256	256			Offset	0.0	H5T_IEEE_F32LE	
97	Image_data	Rs_VN05_QA_flag		H5T_STD_U8LE	4800	4800			gzip	4	256	256			Minimum_valid_DN	0	H5T_STD_I32LE	
98	Image_data	Rs_VN05_QA_flag		H5T_STD_U8LE	4800	4800			gzip	4	256	256			Maximum_valid_DN	254	H5T_STD_I32LE	
99	Image_data	Rs_VN05_QA_flag		H5T_STD_U8LE	4800	4800			gzip	4	256	256			Error_DN	255	H5T_STD_I32LE	
100	Image_data	Rs_VN05_QA_flag		H5T_STD_U8LE	4800	4800			gzip	4	256	256			Spatial_resolution	0.00208333	H5T_IEEE_F32LE	
101	Image_data	Rs_VN05_QA_flag		H5T_STD_U8LE	4800	4800			gzip	4	256	256			Spatial_resolution_unit	degree	H5T_C_S1	
102	Image_data	Rs_VN05_QA_flag		H5T_STD_U8LE	4800	4800			gzip	4	256	256			Mask_for_statistics	0	H5T_STD_U16LE	
103	Image_data	Rs_VN05_RHS		H5T_STD_U16LE	4800	4800			gzip	4	256	256			Data_description	RHS of BRDF model regression of RSRF/Rs_VN05	H5T_C_S1	
104	Image_data	Rs_VN05_RHS		H5T_STD_U16LE	4800	4800			gzip	4	256	256			Unit	NA	H5T_C_S1	
105	Image_data	Rs_VN05_RHS		H5T_STD_U16LE	4800	4800			gzip	4	256	256			Slope	1e-05	H5T_IEEE_F32LE	
106	Image_data	Rs_VN05_RHS		H5T_STD_U16LE	4800	4800			gzip	4	256	256			Offset	0.0	H5T_IEEE_F32LE	
107	Image_data	Rs_VN05_RHS		H5T_STD_U16LE	4800	4800			gzip	4	256	256			Minimum_valid_DN	0	H5T_STD_I32LE	
108	Image_data	Rs_VN05_RHS		H5T_STD_U16LE	4800	4800			gzip	4	256	256			Maximum_valid_DN	65534	H5T_STD_I32LE	
109	Image_data	Rs_VN05_RHS		H5T_STD_U16LE	4800	4800			gzip	4	256	256			Error_DN	65535	H5T_STD_I32LE	
110	Image_data	Rs_VN05_RHS		H5T_STD_U16LE	4800	4800			gzip	4	256	256			Spatial_resolution	0.00208333	H5T_IEEE_F32LE	
111	Image_data	Rs_VN05_RHS		H5T_STD_U16LE	4800	4800			gzip	4	256	256			Spatial_resolution_unit	degree	H5T_C_S1	
112	Image_data	Rs_VN05_RHS		H5T_STD_U16LE	4800	4800			gzip	4	256	256			Mask_for_statistics	0	H5T_STD_U16LE	

No.	Group	Dataset	Dataset Description	Type	1Dim	2Dim	3Dim	4Dim	Compress	Compress Lv.	Chunk1Dim	Chunk2Dim	Chunk3Dim	Chunk4Dim	Attribute	Attribute Value	Attribute type	Attribute Note
113	Image_data	Rs_VN05_c0		H5T_STD_U16LE	4800	4800			gzip	4	256	256			Data_description	c0 coefficients of RSRF/Rs_VN05	H5T_C_S1	
114	Image_data	Rs_VN05_c0		H5T_STD_U16LE	4800	4800			gzip	4	256	256			Unit	NA	H5T_C_S1	
115	Image_data	Rs_VN05_c0		H5T_STD_U16LE	4800	4800			gzip	4	256	256			Slope	0.0001	H5T_IEEE_F32LE	
116	Image_data	Rs_VN05_c0		H5T_STD_U16LE	4800	4800			gzip	4	256	256			Offset	0.0	H5T_IEEE_F32LE	
117	Image_data	Rs_VN05_c0		H5T_STD_U16LE	4800	4800			gzip	4	256	256			Minimum_valid_DN	0	H5T_STD_I32LE	
118	Image_data	Rs_VN05_c0		H5T_STD_U16LE	4800	4800			gzip	4	256	256			Maximum_valid_DN	65534	H5T_STD_I32LE	
119	Image_data	Rs_VN05_c0		H5T_STD_U16LE	4800	4800			gzip	4	256	256			Error_DN	65535	H5T_STD_I32LE	
120	Image_data	Rs_VN05_c0		H5T_STD_U16LE	4800	4800			gzip	4	256	256			Spatial_resolution	0.00208333	H5T_IEEE_F32LE	
121	Image_data	Rs_VN05_c0		H5T_STD_U16LE	4800	4800			gzip	4	256	256			Spatial_resolution_unit	degree	H5T_C_S1	
122	Image_data	Rs_VN05_c0		H5T_STD_U16LE	4800	4800			gzip	4	256	256			Mask_for_statistics	0	H5T_STD_U16LE	
123	Image_data	Rs_VN05_c1		H5T_STD_U16LE	4800	4800			gzip	4	256	256			Data_description	c1 (surface) coefficients of RSRF/Rs_VN05	H5T_C_S1	
124	Image_data	Rs_VN05_c1		H5T_STD_U16LE	4800	4800			gzip	4	256	256			Unit	NA	H5T_C_S1	
125	Image_data	Rs_VN05_c1		H5T_STD_U16LE	4800	4800			gzip	4	256	256			Slope	0.001	H5T_IEEE_F32LE	
126	Image_data	Rs_VN05_c1		H5T_STD_U16LE	4800	4800			gzip	4	256	256			Offset	-10.0	H5T_IEEE_F32LE	
127	Image_data	Rs_VN05_c1		H5T_STD_U16LE	4800	4800			gzip	4	256	256			Minimum_valid_DN	0	H5T_STD_I32LE	
128	Image_data	Rs_VN05_c1		H5T_STD_U16LE	4800	4800			gzip	4	256	256			Maximum_valid_DN	65534	H5T_STD_I32LE	
129	Image_data	Rs_VN05_c1		H5T_STD_U16LE	4800	4800			gzip	4	256	256			Error_DN	65535	H5T_STD_I32LE	
130	Image_data	Rs_VN05_c1		H5T_STD_U16LE	4800	4800			gzip	4	256	256			Spatial_resolution	0.00208333	H5T_IEEE_F32LE	
131	Image_data	Rs_VN05_c1		H5T_STD_U16LE	4800	4800			gzip	4	256	256			Spatial_resolution_unit	degree	H5T_C_S1	
132	Image_data	Rs_VN05_c1		H5T_STD_U16LE	4800	4800			gzip	4	256	256			Mask_for_statistics	0	H5T_STD_U16LE	
133	Image_data	Rs_VN05_c2		H5T_STD_U16LE	4800	4800			gzip	4	256	256			Data_description	c2 (vegetation) coefficients of RSRF/Rs_VN05	H5T_C_S1	
134	Image_data	Rs_VN05_c2		H5T_STD_U16LE	4800	4800			gzip	4	256	256			Unit	NA	H5T_C_S1	
135	Image_data	Rs_VN05_c2		H5T_STD_U16LE	4800	4800			gzip	4	256	256			Slope	0.001	H5T_IEEE_F32LE	
136	Image_data	Rs_VN05_c2		H5T_STD_U16LE	4800	4800			gzip	4	256	256			Offset	-10.0	H5T_IEEE_F32LE	
137	Image_data	Rs_VN05_c2		H5T_STD_U16LE	4800	4800			gzip	4	256	256			Minimum_valid_DN	0	H5T_STD_I32LE	
138	Image_data	Rs_VN05_c2		H5T_STD_U16LE	4800	4800			gzip	4	256	256			Maximum_valid_DN	65534	H5T_STD_I32LE	
139	Image_data	Rs_VN05_c2		H5T_STD_U16LE	4800	4800			gzip	4	256	256			Error_DN	65535	H5T_STD_I32LE	
140	Image_data	Rs_VN05_c2		H5T_STD_U16LE	4800	4800			gzip	4	256	256			Spatial_resolution	0.00208333	H5T_IEEE_F32LE	
141	Image_data	Rs_VN05_c2		H5T_STD_U16LE	4800	4800			gzip	4	256	256			Spatial_resolution_unit	degree	H5T_C_S1	
142	Image_data	Rs_VN05_c2		H5T_STD_U16LE	4800	4800			gzip	4	256	256			Mask_for_statistics	0	H5T_STD_U16LE	
143	Level_1_attributes														Operation_mode	OBD	H5T_C_S1	
144	Level_1_attributes														Radiometric_calibration	Original	H5T_C_S1	
145	Level_1_attributes														Geometric_calibration	Original	H5T_C_S1	
146	Processing_attributes														Processing_organization	JAXA/GCOM-C science project	H5T_C_S1	
147	Processing_attributes														Contact_point	JAXA/Earth Observation Research Center (EORC)	H5T_C_S1	
148	Processing_attributes														Processing_UT	20180813 09:27:47	H5T_C_S1	
149	Processing_attributes														Processing_result	Good	H5T_C_S1	
150	Processing_attributes														Input_files		H5T_C_S1	

No.	Group	Dataset	Dataset Description	Type	1Dim	2Dim	3Dim	4Dim	Compress	Compress Lv.	Chunk1Dim	Chunk2Dim	Chunk3Dim	Chunk4Dim	Attribute	Attribute Value	Attribute type	Attribute Note
1	Geometry_data														Number_of_lines	4800	H5T_STD_I32LE	
2	Geometry_data														Number_of_pixels	4800	H5T_STD_I32LE	
3	Geometry_data														Image_projection	EQA (sinusoidal equal area) projection from 0-deg longitude	H5T_C_S1	
4	Geometry_data														Grid_interval	0.00208333	H5T_IEEE_F32LE	
5	Geometry_data														Grid_interval_unit	deg	H5T_C_S1	
6	Geometry_data														Upper_left_longitude	34.641	H5T_IEEE_F32LE	
7	Geometry_data														Upper_left_latitude	30.0	H5T_IEEE_F32LE	
8	Geometry_data														Upper_right_longitude	46.188	H5T_IEEE_F32LE	
9	Geometry_data														Upper_right_latitude	30.0	H5T_IEEE_F32LE	
10	Geometry_data														Lower_left_longitude	31.9253	H5T_IEEE_F32LE	
11	Geometry_data														Lower_left_latitude	20.0	H5T_IEEE_F32LE	
12	Geometry_data														Lower_right_longitude	42.5671	H5T_IEEE_F32LE	
13	Geometry_data														Lower_right_latitude	20.0	H5T_IEEE_F32LE	
14	Global_attributes														Satellite	Global Change Observation Mission - Climate (GCOM-C)	H5T_C_S1	
15	Global_attributes														Sensor	Second-generation Global Imager (SGLI)	H5T_C_S1	
16	Global_attributes														Product_level	Level-2	H5T_C_S1	
17	Global_attributes														Product_name	Level-2 Tile Statistics	H5T_C_S1	
18	Global_attributes														Product_version	0006	H5T_C_S1	
19	Global_attributes														Algorithm_version	0.02	H5T_C_S1	
20	Global_attributes														Parameter_version	006.00	H5T_C_S1	
21	Global_attributes														Algorithm_developer	Japan Aerospace Exploration Agency (JAXA)	H5T_C_S1	
22	Global_attributes														Dataset_description	Statistics of Level-2 RSRF/Rs_VN06	H5T_C_S1	
23	Global_attributes														Product_file_name	GC1SG1_20180805D08D_T0621_L2SG_RV06Q_0006.h5	H5T_C_S1	
24	Global_attributes														Image_start_time	20180724 08:40:33.602	H5T_C_S1	
25	Global_attributes														Image_end_time	20180812 08:41:06.001	H5T_C_S1	
26	Global_attributes														Image_center_time	20180803 07:37:24.601	H5T_C_S1	
27	Global_attributes														Tile_number	0621	H5T_C_S1	
28	Image_data														Number_of_lines	4800	H5T_STD_I32LE	
29	Image_data														Number_of_pixels	4800	H5T_STD_I32LE	
30	Image_data														Image_projection	EQA (sinusoidal equal area) projection from 0-deg longitude	H5T_C_S1	
31	Image_data														Grid_interval	0.00208333	H5T_IEEE_F32LE	
32	Image_data														Grid_interval_unit	deg	H5T_C_S1	
33	Image_data	Rs_VN06_AVE		H5T_STD_U16LE	4800	4800			gzip	4	256	256			Data_description	Normal of RSRF/Rs_VN06	H5T_C_S1	
34	Image_data	Rs_VN06_AVE		H5T_STD_U16LE	4800	4800			gzip	4	256	256			Unit	NA	H5T_C_S1	
35	Image_data	Rs_VN06_AVE		H5T_STD_U16LE	4800	4800			gzip	4	256	256			Slope	0.0001	H5T_IEEE_F32LE	
36	Image_data	Rs_VN06_AVE		H5T_STD_U16LE	4800	4800			gzip	4	256	256			Offset	0.0	H5T_IEEE_F32LE	
37	Image_data	Rs_VN06_AVE		H5T_STD_U16LE	4800	4800			gzip	4	256	256			Minimum_valid_DN	0	H5T_STD_I32LE	
38	Image_data	Rs_VN06_AVE		H5T_STD_U16LE	4800	4800			gzip	4	256	256			Maximum_valid_DN	65534	H5T_STD_I32LE	
39	Image_data	Rs_VN06_AVE		H5T_STD_U16LE	4800	4800			gzip	4	256	256			Error_DN	65535	H5T_STD_I32LE	
40	Image_data	Rs_VN06_AVE		H5T_STD_U16LE	4800	4800			gzip	4	256	256			Spatial_resolution	0.00208333	H5T_IEEE_F32LE	
41	Image_data	Rs_VN06_AVE		H5T_STD_U16LE	4800	4800			gzip	4	256	256			Spatial_resolution_unit	degree	H5T_C_S1	
42	Image_data	Rs_VN06_AVE		H5T_STD_U16LE	4800	4800			gzip	4	256	256			Mask_for_statistics	0	H5T_STD_U16LE	
43	Image_data	Rs_VN06_Date		H5T_STD_U8LE	4800	4800			gzip	4	256	256			Data_description	Date identificator of RSRF/Rs_VN06	H5T_C_S1	
44	Image_data	Rs_VN06_Date		H5T_STD_U8LE	4800	4800			gzip	4	256	256			Unit	NA	H5T_C_S1	
45	Image_data	Rs_VN06_Date		H5T_STD_U8LE	4800	4800			gzip	4	256	256			Slope	1.0	H5T_IEEE_F32LE	
46	Image_data	Rs_VN06_Date		H5T_STD_U8LE	4800	4800			gzip	4	256	256			Offset	0.0	H5T_IEEE_F32LE	
47	Image_data	Rs_VN06_Date		H5T_STD_U8LE	4800	4800			gzip	4	256	256			Minimum_valid_DN	0	H5T_STD_I32LE	
48	Image_data	Rs_VN06_Date		H5T_STD_U8LE	4800	4800			gzip	4	256	256			Maximum_valid_DN	254	H5T_STD_I32LE	
49	Image_data	Rs_VN06_Date		H5T_STD_U8LE	4800	4800			gzip	4	256	256			Error_DN	255	H5T_STD_I32LE	
50	Image_data	Rs_VN06_Date		H5T_STD_U8LE	4800	4800			gzip	4	256	256			Spatial_resolution	0.00208333	H5T_IEEE_F32LE	
51	Image_data	Rs_VN06_Date		H5T_STD_U8LE	4800	4800			gzip	4	256	256			Spatial_resolution_unit	degree	H5T_C_S1	
52	Image_data	Rs_VN06_Date		H5T_STD_U8LE	4800	4800			gzip	4	256	256			Mask_for_statistics	0	H5T_STD_U16LE	
53	Image_data	Rs_VN06_MAX		H5T_STD_U16LE	4800	4800			gzip	4	256	256			Data_description	Maximum of RSRF/Rs_VN06	H5T_C_S1	
54	Image_data	Rs_VN06_MAX		H5T_STD_U16LE	4800	4800			gzip	4	256	256			Unit	NA	H5T_C_S1	
55	Image_data	Rs_VN06_MAX		H5T_STD_U16LE	4800	4800			gzip	4	256	256			Slope	0.0001	H5T_IEEE_F32LE	
56	Image_data	Rs_VN06_MAX		H5T_STD_U16LE	4800	4800			gzip	4	256	256			Offset	0.0	H5T_IEEE_F32LE	
57	Image_data	Rs_VN06_MAX		H5T_STD_U16LE	4800	4800			gzip	4	256	256			Minimum_valid_DN	0	H5T_STD_I32LE	
58	Image_data	Rs_VN06_MAX		H5T_STD_U16LE	4800	4800			gzip	4	256	256			Maximum_valid_DN	65534	H5T_STD_I32LE	
59	Image_data	Rs_VN06_MAX		H5T_STD_U16LE	4800	4800			gzip	4	256	256			Error_DN	65535	H5T_STD_I32LE	
60	Image_data	Rs_VN06_MAX		H5T_STD_U16LE	4800	4800			gzip	4	256	256			Spatial_resolution	0.00208333	H5T_IEEE_F32LE	
61	Image_data	Rs_VN06_MAX		H5T_STD_U16LE	4800	4800			gzip	4	256	256			Spatial_resolution_unit	degree	H5T_C_S1	
62	Image_data	Rs_VN06_MAX		H5T_STD_U16LE	4800	4800			gzip	4	256	256			Mask_for_statistics	0	H5T_STD_U16LE	
63	Image_data	Rs_VN06_MIN		H5T_STD_U16LE	4800	4800			gzip	4	256	256			Data_description	Minimum of RSRF/Rs_VN06	H5T_C_S1	
64	Image_data	Rs_VN06_MIN		H5T_STD_U16LE	4800	4800			gzip	4	256	256			Unit	NA	H5T_C_S1	
65	Image_data	Rs_VN06_MIN		H5T_STD_U16LE	4800	4800			gzip	4	256	256			Slope	0.0001	H5T_IEEE_F32LE	
66	Image_data	Rs_VN06_MIN		H5T_STD_U16LE	4800	4800			gzip	4	256	256			Offset	0.0	H5T_IEEE_F32LE	
67	Image_data	Rs_VN06_MIN		H5T_STD_U16LE	4800	4800			gzip	4	256	256			Minimum_valid_DN	0	H5T_STD_I32LE	
68	Image_data	Rs_VN06_MIN		H5T_STD_U16LE	4800	4800			gzip	4	256	256			Maximum_valid_DN	65534	H5T_STD_I32LE	
69	Image_data	Rs_VN06_MIN		H5T_STD_U16LE	4800	4800			gzip	4	256	256			Error_DN	65535	H5T_STD_I32LE	
70	Image_data	Rs_VN06_MIN		H5T_STD_U16LE	4800	4800			gzip	4	256	256			Spatial_resolution	0.00208333	H5T_IEEE_F32LE	
71	Image_data	Rs_VN06_MIN		H5T_STD_U16LE	4800	4800			gzip	4	256	256			Spatial_resolution_unit	degree	H5T_C_S1	
72	Image_data	Rs_VN06_MIN		H5T_STD_U16LE	4800	4800			gzip	4	256	256			Mask_for_statistics	0	H5T_STD_U16LE	
73	Image_data	Rs_VN06_Ninput		H5T_STD_U8LE	4800	4800			gzip	4	256	256			Data_description	Input data number of RSRF/Rs_VN06	H5T_C_S1	
74	Image_data	Rs_VN06_Ninput		H5T_STD_U8LE	4800	4800			gzip	4	256	256			Unit	NA	H5T_C_S1	
75	Image_data	Rs_VN06_Ninput		H5T_STD_U8LE	4800	4800			gzip	4	256	256			Slope	1.0	H5T_IEEE_F32LE	
76	Image_data	Rs_VN06_Ninput		H5T_STD_U8LE	4800	4800			gzip	4	256	256			Offset	0.0	H5T_IEEE_F32LE	
77	Image_data	Rs_VN06_Ninput		H5T_STD_U8LE	4800	4800			gzip	4	256	256			Minimum_valid_DN	0	H5T_STD_I32LE	
78	Image_data	Rs_VN06_Ninput		H5T_STD_U8LE	4800	4800			gzip	4	256	256			Maximum_valid_DN	254	H5T_STD_I32LE	
79	Image_data	Rs_VN06_Ninput		H5T_STD_U8LE	4800	4800			gzip	4	256	256			Error_DN	255	H5T_STD_I32LE	
80	Image_data	Rs_VN06_Ninput		H5T_STD_U8LE	4800	4800			gzip	4	256	256			Spatial_resolution	0.00208333	H5T_IEEE_F32LE	
81	Image_data	Rs_VN06_Ninput		H5T_STD_U8LE	4800	4800			gzip	4	256	256			Spatial_resolution_unit	degree	H5T_C_S1	
82	Image_data	Rs_VN06_Ninput		H5T_STD_U8LE	4800	4800			gzip	4	256	256			Mask_for_statistics	0	H5T_STD_U16LE	
83	Image_data	Rs_VN06_Nused		H5T_STD_U8LE	4800	4800			gzip	4	256	256			Data_description	Used data number of RSRF/Rs_VN06	H5T_C_S1	
84	Image_data	Rs_VN06_Nused		H5T_STD_U8LE	4800	4800			gzip	4	256	256			Unit	NA	H5T_C_S1	
85	Image_data	Rs_VN06_Nused		H5T_STD_U8LE	4800	4800			gzip	4	256	256			Slope	1.0	H5T_IEEE_F32LE	
86	Image_data	Rs_VN06_Nused		H5T_STD_U8LE	4800	4800			gzip	4	256	256			Offset	0.0	H5T_IEEE_F32LE	
87	Image_data	Rs_VN06_Nused		H5T_STD_U8LE	4800	4800			gzip	4	256	256			Minimum_valid_DN	0	H5T_STD_I32LE	
88	Image_data	Rs_VN06_Nused		H5T_STD_U8LE	4800	4800			gzip	4	256	256			Maximum_valid_DN	254	H5T_STD_I32LE	
89	Image_data	Rs_VN06_Nused		H5T_STD_U8LE	4800	4800			gzip	4	256	256			Error_DN	255	H5T_STD_I32LE	
90	Image_data	Rs_VN06_Nused		H5T_STD_U8LE	4800	4800			gzip	4	256	256			Spatial_resolution	0.00208333	H5T_IEEE_F32LE	
91	Image_data	Rs_VN06_Nused		H5T_STD_U8LE	4800	4800			gzip	4	256	256			Spatial_resolution_unit	degree	H5T_C_S1	
92	Image_data	Rs_VN06_Nused		H5T_STD_U8LE	4800	4800			gzip	4	256	256			Mask_for_statistics	0	H5T_STD_U16LE	
93	Image_data	Rs_VN06_QA_flag		H5T_STD_U8LE	4800	4800			gzip	4	256	256			Data_description	Level-3 8-bit flag of RSRF/Rs_VN06 : 0:Nodata 1:Land 2:Insufficient sample number 3:Regression error 4:Out of range 5:Spare 6:Spare 7:Spare	H5T_C_S1	
94	Image_data	Rs_VN06_QA_flag		H5T_STD_U8LE	4800	4800			gzip	4	256	256			Unit	NA	H5T_C_S1	
95	Image_data	Rs_VN06_QA_flag		H5T_STD_U8LE	4800	4800			gzip	4	256	256			Slope	1.0	H5T_IEEE_F32LE	
96	Image_data	Rs_VN06_QA_flag		H5T_STD_U8LE	4800	4800			gzip	4	256	256			Offset	0.0	H5T_IEEE_F32LE	
97	Image_data	Rs_VN06_QA_flag		H5T_STD_U8LE	4800	4800			gzip	4	256	256			Minimum_valid_DN	0	H5T_STD_I32LE	
98	Image_data	Rs_VN06_QA_flag		H5T_STD_U8LE	4800	4800			gzip	4	256	256			Maximum_valid_DN	254	H5T_STD_I32LE	
99	Image_data	Rs_VN06_QA_flag		H5T_STD_U8LE	4800	4800			gzip	4	256	256			Error_DN	255	H5T_STD_I32LE	
100	Image_data	Rs_VN06_QA_flag		H5T_STD_U8LE	4800	4800			gzip	4	256	256			Spatial_resolution	0.00208333	H5T_IEEE_F32LE	
101	Image_data	Rs_VN06_QA_flag		H5T_STD_U8LE	4800	4800			gzip	4	256	256			Spatial_resolution_unit	degree	H5T_C_S1	
102	Image_data	Rs_VN06_QA_flag		H5T_STD_U8LE	4800	4800			gzip	4	256	256			Mask_for_statistics	0	H5T_STD_U16LE	
103	Image_data	Rs_VN06_RHS		H5T_STD_U16LE	4800	4800			gzip	4	256	256			Data_description	RHS of BRDF model regression of RSRF/Rs_VN06	H5T_C_S1	
104	Image_data	Rs_VN06_RHS		H5T_STD_U16LE	4800	4800			gzip	4	256	256			Unit	NA	H5T_C_S1	
105	Image_data	Rs_VN06_RHS		H5T_STD_U16LE	4800	4800			gzip	4	256	256			Slope	1e-05	H5T_IEEE_F32LE	
106	Image_data	Rs_VN06_RHS		H5T_STD_U16LE	4800	4800			gzip	4	256	256			Offset	0.0	H5T_IEEE_F32LE	
107	Image_data	Rs_VN06_RHS		H5T_STD_U16LE	4800	4800			gzip	4	256	256			Minimum_valid_DN	0	H5T_STD_I32LE	
108	Image_data	Rs_VN06_RHS		H5T_STD_U16LE	4800	4800			gzip	4	256	256			Maximum_valid_DN	65534	H5T_STD_I32LE	
109	Image_data	Rs_VN06_RHS		H5T_STD_U16LE	4800	4800			gzip	4	256	256			Error_DN	65535	H5T_STD_I32LE	
110	Image_data	Rs_VN06_RHS		H5T_STD_U16LE	4800	4800			gzip	4	256	256			Spatial_resolution	0.00208333	H5T_IEEE_F32LE	
111	Image_data	Rs_VN06_RHS		H5T_STD_U16LE	4800	4800			gzip	4	256	256			Spatial_resolution_unit	degree	H5T_C_S1	
112	Image_data	Rs_VN06_RHS		H5T_STD_U16LE	4800	4800			gzip	4	256	256			Mask_for_statistics	0	H5T_STD_U16LE	

No.	Group	Dataset	Dataset Description	Type	1Dim	2Dim	3Dim	4Dim	Compress	Compress Lv.	Chunk1Dim	Chunk2Dim	Chunk3Dim	Chunk4Dim	Attribute	Attribute Value	Attribute type	Attribute Note
113	Image_data	Rs_VN06_c0		H5T_STD_U16LE	4800	4800			gzip	4	256	256			Data_description	c0 coefficients of RSRF/Rs_VN06	H5T_C_S1	
114	Image_data	Rs_VN06_c0		H5T_STD_U16LE	4800	4800			gzip	4	256	256			Unit	NA	H5T_C_S1	
115	Image_data	Rs_VN06_c0		H5T_STD_U16LE	4800	4800			gzip	4	256	256			Slope	0.0001	H5T_IEEE_F32LE	
116	Image_data	Rs_VN06_c0		H5T_STD_U16LE	4800	4800			gzip	4	256	256			Offset	0.0	H5T_IEEE_F32LE	
117	Image_data	Rs_VN06_c0		H5T_STD_U16LE	4800	4800			gzip	4	256	256			Minimum_valid_DN	0	H5T_STD_I32LE	
118	Image_data	Rs_VN06_c0		H5T_STD_U16LE	4800	4800			gzip	4	256	256			Maximum_valid_DN	65534	H5T_STD_I32LE	
119	Image_data	Rs_VN06_c0		H5T_STD_U16LE	4800	4800			gzip	4	256	256			Error_DN	65535	H5T_STD_I32LE	
120	Image_data	Rs_VN06_c0		H5T_STD_U16LE	4800	4800			gzip	4	256	256			Spatial_resolution	0.00208333	H5T_IEEE_F32LE	
121	Image_data	Rs_VN06_c0		H5T_STD_U16LE	4800	4800			gzip	4	256	256			Spatial_resolution_unit	degree	H5T_C_S1	
122	Image_data	Rs_VN06_c0		H5T_STD_U16LE	4800	4800			gzip	4	256	256			Mask_for_statistics	0	H5T_STD_U16LE	
123	Image_data	Rs_VN06_c1		H5T_STD_U16LE	4800	4800			gzip	4	256	256			Data_description	c1 (surface) coefficients of RSRF/Rs_VN06	H5T_C_S1	
124	Image_data	Rs_VN06_c1		H5T_STD_U16LE	4800	4800			gzip	4	256	256			Unit	NA	H5T_C_S1	
125	Image_data	Rs_VN06_c1		H5T_STD_U16LE	4800	4800			gzip	4	256	256			Slope	0.001	H5T_IEEE_F32LE	
126	Image_data	Rs_VN06_c1		H5T_STD_U16LE	4800	4800			gzip	4	256	256			Offset	-10.0	H5T_IEEE_F32LE	
127	Image_data	Rs_VN06_c1		H5T_STD_U16LE	4800	4800			gzip	4	256	256			Minimum_valid_DN	0	H5T_STD_I32LE	
128	Image_data	Rs_VN06_c1		H5T_STD_U16LE	4800	4800			gzip	4	256	256			Maximum_valid_DN	65534	H5T_STD_I32LE	
129	Image_data	Rs_VN06_c1		H5T_STD_U16LE	4800	4800			gzip	4	256	256			Error_DN	65535	H5T_STD_I32LE	
130	Image_data	Rs_VN06_c1		H5T_STD_U16LE	4800	4800			gzip	4	256	256			Spatial_resolution	0.00208333	H5T_IEEE_F32LE	
131	Image_data	Rs_VN06_c1		H5T_STD_U16LE	4800	4800			gzip	4	256	256			Spatial_resolution_unit	degree	H5T_C_S1	
132	Image_data	Rs_VN06_c1		H5T_STD_U16LE	4800	4800			gzip	4	256	256			Mask_for_statistics	0	H5T_STD_U16LE	
133	Image_data	Rs_VN06_c2		H5T_STD_U16LE	4800	4800			gzip	4	256	256			Data_description	c2 (vegetation) coefficients of RSRF/Rs_VN06	H5T_C_S1	
134	Image_data	Rs_VN06_c2		H5T_STD_U16LE	4800	4800			gzip	4	256	256			Unit	NA	H5T_C_S1	
135	Image_data	Rs_VN06_c2		H5T_STD_U16LE	4800	4800			gzip	4	256	256			Slope	0.001	H5T_IEEE_F32LE	
136	Image_data	Rs_VN06_c2		H5T_STD_U16LE	4800	4800			gzip	4	256	256			Offset	-10.0	H5T_IEEE_F32LE	
137	Image_data	Rs_VN06_c2		H5T_STD_U16LE	4800	4800			gzip	4	256	256			Minimum_valid_DN	0	H5T_STD_I32LE	
138	Image_data	Rs_VN06_c2		H5T_STD_U16LE	4800	4800			gzip	4	256	256			Maximum_valid_DN	65534	H5T_STD_I32LE	
139	Image_data	Rs_VN06_c2		H5T_STD_U16LE	4800	4800			gzip	4	256	256			Error_DN	65535	H5T_STD_I32LE	
140	Image_data	Rs_VN06_c2		H5T_STD_U16LE	4800	4800			gzip	4	256	256			Spatial_resolution	0.00208333	H5T_IEEE_F32LE	
141	Image_data	Rs_VN06_c2		H5T_STD_U16LE	4800	4800			gzip	4	256	256			Spatial_resolution_unit	degree	H5T_C_S1	
142	Image_data	Rs_VN06_c2		H5T_STD_U16LE	4800	4800			gzip	4	256	256			Mask_for_statistics	0	H5T_STD_U16LE	
143	Level_1_attributes														Operation_mode	OBD	H5T_C_S1	
144	Level_1_attributes														Radiometric_calibration	Original	H5T_C_S1	
145	Level_1_attributes														Geometric_calibration	Original	H5T_C_S1	
146	Processing_attributes														Processing_organization	JAXA/GCOM-C science project	H5T_C_S1	
147	Processing_attributes														Contact_point	JAXA/Earth Observation Research Center (EORC)	H5T_C_S1	
148	Processing_attributes														Processing_UT	20180813 09:27:47	H5T_C_S1	
149	Processing_attributes														Processing_result	Good	H5T_C_S1	
150	Processing_attributes														Input_files		H5T_C_S1	

No.	Group	Dataset	Dataset Description	Type	1Dim	2Dim	3Dim	4Dim	Compress	Compress Lv.	Chunk1Dim	Chunk2Dim	Chunk3Dim	Chunk4Dim	Attribute	Attribute Value	Attribute type	Attribute Note
1	Geometry_data														Number_of_lines	4800	H5T_STD_I32LE	
2	Geometry_data														Number_of_pixels	4800	H5T_STD_I32LE	
3	Geometry_data														Image_projection	EQA (sinusoidal equal area) projection from 0-deg longitude	H5T_C_S1	
4	Geometry_data														Grid_interval	0.00208333	H5T_IEEE_F32LE	
5	Geometry_data														Grid_interval_unit	deg	H5T_C_S1	
6	Geometry_data														Upper_left_longitude	34.641	H5T_IEEE_F32LE	
7	Geometry_data														Upper_left_latitude	30.0	H5T_IEEE_F32LE	
8	Geometry_data														Upper_right_longitude	46.188	H5T_IEEE_F32LE	
9	Geometry_data														Upper_right_latitude	30.0	H5T_IEEE_F32LE	
10	Geometry_data														Lower_left_longitude	31.9253	H5T_IEEE_F32LE	
11	Geometry_data														Lower_left_latitude	20.0	H5T_IEEE_F32LE	
12	Geometry_data														Lower_right_longitude	42.5671	H5T_IEEE_F32LE	
13	Geometry_data														Lower_right_latitude	20.0	H5T_IEEE_F32LE	
14	Global_attributes														Satellite	Global Change Observation Mission - Climate (GCOM-C)	H5T_C_S1	
15	Global_attributes														Sensor	Second-generation Global Imager (SGLI)	H5T_C_S1	
16	Global_attributes														Product_level	Level-2	H5T_C_S1	
17	Global_attributes														Product_name	Level-2 Tile Statistics	H5T_C_S1	
18	Global_attributes														Product_version	0006	H5T_C_S1	
19	Global_attributes														Algorithm_version	0.02	H5T_C_S1	
20	Global_attributes														Parameter_version	006.00	H5T_C_S1	
21	Global_attributes														Algorithm_developer	Japan Aerospace Exploration Agency (JAXA)	H5T_C_S1	
22	Global_attributes														Dataset_description	Statistics of Level-2 RSRF/Rs_VN07	H5T_C_S1	
23	Global_attributes														Product_file_name	GC1SG1_20180805D08D_T0621_L2SG_RV07Q_0006.h5	H5T_C_S1	
24	Global_attributes														Image_start_time	20180724 08:40:33.602	H5T_C_S1	
25	Global_attributes														Image_end_time	20180812 08:41:06.001	H5T_C_S1	
26	Global_attributes														Image_center_time	20180803 07:37:24.601	H5T_C_S1	
27	Global_attributes														Tile_number	0621	H5T_C_S1	
28	Image_data														Number_of_lines	4800	H5T_STD_I32LE	
29	Image_data														Number_of_pixels	4800	H5T_STD_I32LE	
30	Image_data														Image_projection	EQA (sinusoidal equal area) projection from 0-deg longitude	H5T_C_S1	
31	Image_data														Grid_interval	0.00208333	H5T_IEEE_F32LE	
32	Image_data														Grid_interval_unit	deg	H5T_C_S1	
33	Image_data	Rs_VN07_AVE		H5T_STD_U16LE	4800	4800			gzip	4	256	256			Data_description	Normal of RSRF/Rs_VN07	H5T_C_S1	
34	Image_data	Rs_VN07_AVE		H5T_STD_U16LE	4800	4800			gzip	4	256	256			Unit	NA	H5T_C_S1	
35	Image_data	Rs_VN07_AVE		H5T_STD_U16LE	4800	4800			gzip	4	256	256			Slope	0.0001	H5T_IEEE_F32LE	
36	Image_data	Rs_VN07_AVE		H5T_STD_U16LE	4800	4800			gzip	4	256	256			Offset	0.0	H5T_IEEE_F32LE	
37	Image_data	Rs_VN07_AVE		H5T_STD_U16LE	4800	4800			gzip	4	256	256			Minimum_valid_DN	0	H5T_STD_I32LE	
38	Image_data	Rs_VN07_AVE		H5T_STD_U16LE	4800	4800			gzip	4	256	256			Maximum_valid_DN	65534	H5T_STD_I32LE	
39	Image_data	Rs_VN07_AVE		H5T_STD_U16LE	4800	4800			gzip	4	256	256			Error_DN	65535	H5T_STD_I32LE	
40	Image_data	Rs_VN07_AVE		H5T_STD_U16LE	4800	4800			gzip	4	256	256			Spatial_resolution	0.00208333	H5T_IEEE_F32LE	
41	Image_data	Rs_VN07_AVE		H5T_STD_U16LE	4800	4800			gzip	4	256	256			Spatial_resolution_unit	degree	H5T_C_S1	
42	Image_data	Rs_VN07_AVE		H5T_STD_U16LE	4800	4800			gzip	4	256	256			Mask_for_statistics	0	H5T_STD_U16LE	
43	Image_data	Rs_VN07_Date		H5T_STD_U8LE	4800	4800			gzip	4	256	256			Data_description	Date identificator of RSRF/Rs_VN07	H5T_C_S1	
44	Image_data	Rs_VN07_Date		H5T_STD_U8LE	4800	4800			gzip	4	256	256			Unit	NA	H5T_C_S1	
45	Image_data	Rs_VN07_Date		H5T_STD_U8LE	4800	4800			gzip	4	256	256			Slope	1.0	H5T_IEEE_F32LE	
46	Image_data	Rs_VN07_Date		H5T_STD_U8LE	4800	4800			gzip	4	256	256			Offset	0.0	H5T_IEEE_F32LE	
47	Image_data	Rs_VN07_Date		H5T_STD_U8LE	4800	4800			gzip	4	256	256			Minimum_valid_DN	0	H5T_STD_I32LE	
48	Image_data	Rs_VN07_Date		H5T_STD_U8LE	4800	4800			gzip	4	256	256			Maximum_valid_DN	254	H5T_STD_I32LE	
49	Image_data	Rs_VN07_Date		H5T_STD_U8LE	4800	4800			gzip	4	256	256			Error_DN	255	H5T_STD_I32LE	
50	Image_data	Rs_VN07_Date		H5T_STD_U8LE	4800	4800			gzip	4	256	256			Spatial_resolution	0.00208333	H5T_IEEE_F32LE	
51	Image_data	Rs_VN07_Date		H5T_STD_U8LE	4800	4800			gzip	4	256	256			Spatial_resolution_unit	degree	H5T_C_S1	
52	Image_data	Rs_VN07_Date		H5T_STD_U8LE	4800	4800			gzip	4	256	256			Mask_for_statistics	0	H5T_STD_U16LE	
53	Image_data	Rs_VN07_MAX		H5T_STD_U16LE	4800	4800			gzip	4	256	256			Data_description	Maximum of RSRF/Rs_VN07	H5T_C_S1	
54	Image_data	Rs_VN07_MAX		H5T_STD_U16LE	4800	4800			gzip	4	256	256			Unit	NA	H5T_C_S1	
55	Image_data	Rs_VN07_MAX		H5T_STD_U16LE	4800	4800			gzip	4	256	256			Slope	0.0001	H5T_IEEE_F32LE	
56	Image_data	Rs_VN07_MAX		H5T_STD_U16LE	4800	4800			gzip	4	256	256			Offset	0.0	H5T_IEEE_F32LE	
57	Image_data	Rs_VN07_MAX		H5T_STD_U16LE	4800	4800			gzip	4	256	256			Minimum_valid_DN	0	H5T_STD_I32LE	
58	Image_data	Rs_VN07_MAX		H5T_STD_U16LE	4800	4800			gzip	4	256	256			Maximum_valid_DN	65534	H5T_STD_I32LE	
59	Image_data	Rs_VN07_MAX		H5T_STD_U16LE	4800	4800			gzip	4	256	256			Error_DN	65535	H5T_STD_I32LE	
60	Image_data	Rs_VN07_MAX		H5T_STD_U16LE	4800	4800			gzip	4	256	256			Spatial_resolution	0.00208333	H5T_IEEE_F32LE	
61	Image_data	Rs_VN07_MAX		H5T_STD_U16LE	4800	4800			gzip	4	256	256			Spatial_resolution_unit	degree	H5T_C_S1	
62	Image_data	Rs_VN07_MAX		H5T_STD_U16LE	4800	4800			gzip	4	256	256			Mask_for_statistics	0	H5T_STD_U16LE	
63	Image_data	Rs_VN07_MIN		H5T_STD_U16LE	4800	4800			gzip	4	256	256			Data_description	Minimum of RSRF/Rs_VN07	H5T_C_S1	
64	Image_data	Rs_VN07_MIN		H5T_STD_U16LE	4800	4800			gzip	4	256	256			Unit	NA	H5T_C_S1	
65	Image_data	Rs_VN07_MIN		H5T_STD_U16LE	4800	4800			gzip	4	256	256			Slope	0.0001	H5T_IEEE_F32LE	
66	Image_data	Rs_VN07_MIN		H5T_STD_U16LE	4800	4800			gzip	4	256	256			Offset	0.0	H5T_IEEE_F32LE	
67	Image_data	Rs_VN07_MIN		H5T_STD_U16LE	4800	4800			gzip	4	256	256			Minimum_valid_DN	0	H5T_STD_I32LE	
68	Image_data	Rs_VN07_MIN		H5T_STD_U16LE	4800	4800			gzip	4	256	256			Maximum_valid_DN	65534	H5T_STD_I32LE	
69	Image_data	Rs_VN07_MIN		H5T_STD_U16LE	4800	4800			gzip	4	256	256			Error_DN	65535	H5T_STD_I32LE	
70	Image_data	Rs_VN07_MIN		H5T_STD_U16LE	4800	4800			gzip	4	256	256			Spatial_resolution	0.00208333	H5T_IEEE_F32LE	
71	Image_data	Rs_VN07_MIN		H5T_STD_U16LE	4800	4800			gzip	4	256	256			Spatial_resolution_unit	degree	H5T_C_S1	
72	Image_data	Rs_VN07_MIN		H5T_STD_U16LE	4800	4800			gzip	4	256	256			Mask_for_statistics	0	H5T_STD_U16LE	
73	Image_data	Rs_VN07_Ninput		H5T_STD_U8LE	4800	4800			gzip	4	256	256			Data_description	Input data number of RSRF/Rs_VN07	H5T_C_S1	
74	Image_data	Rs_VN07_Ninput		H5T_STD_U8LE	4800	4800			gzip	4	256	256			Unit	NA	H5T_C_S1	
75	Image_data	Rs_VN07_Ninput		H5T_STD_U8LE	4800	4800			gzip	4	256	256			Slope	1.0	H5T_IEEE_F32LE	
76	Image_data	Rs_VN07_Ninput		H5T_STD_U8LE	4800	4800			gzip	4	256	256			Offset	0.0	H5T_IEEE_F32LE	
77	Image_data	Rs_VN07_Ninput		H5T_STD_U8LE	4800	4800			gzip	4	256	256			Minimum_valid_DN	0	H5T_STD_I32LE	
78	Image_data	Rs_VN07_Ninput		H5T_STD_U8LE	4800	4800			gzip	4	256	256			Maximum_valid_DN	254	H5T_STD_I32LE	
79	Image_data	Rs_VN07_Ninput		H5T_STD_U8LE	4800	4800			gzip	4	256	256			Error_DN	255	H5T_STD_I32LE	
80	Image_data	Rs_VN07_Ninput		H5T_STD_U8LE	4800	4800			gzip	4	256	256			Spatial_resolution	0.00208333	H5T_IEEE_F32LE	
81	Image_data	Rs_VN07_Ninput		H5T_STD_U8LE	4800	4800			gzip	4	256	256			Spatial_resolution_unit	degree	H5T_C_S1	
82	Image_data	Rs_VN07_Ninput		H5T_STD_U8LE	4800	4800			gzip	4	256	256			Mask_for_statistics	0	H5T_STD_U16LE	
83	Image_data	Rs_VN07_Nused		H5T_STD_U8LE	4800	4800			gzip	4	256	256			Data_description	Used data number of RSRF/Rs_VN07	H5T_C_S1	
84	Image_data	Rs_VN07_Nused		H5T_STD_U8LE	4800	4800			gzip	4	256	256			Unit	NA	H5T_C_S1	
85	Image_data	Rs_VN07_Nused		H5T_STD_U8LE	4800	4800			gzip	4	256	256			Slope	1.0	H5T_IEEE_F32LE	
86	Image_data	Rs_VN07_Nused		H5T_STD_U8LE	4800	4800			gzip	4	256	256			Offset	0.0	H5T_IEEE_F32LE	
87	Image_data	Rs_VN07_Nused		H5T_STD_U8LE	4800	4800			gzip	4	256	256			Minimum_valid_DN	0	H5T_STD_I32LE	
88	Image_data	Rs_VN07_Nused		H5T_STD_U8LE	4800	4800			gzip	4	256	256			Maximum_valid_DN	254	H5T_STD_I32LE	
89	Image_data	Rs_VN07_Nused		H5T_STD_U8LE	4800	4800			gzip	4	256	256			Error_DN	255	H5T_STD_I32LE	
90	Image_data	Rs_VN07_Nused		H5T_STD_U8LE	4800	4800			gzip	4	256	256			Spatial_resolution	0.00208333	H5T_IEEE_F32LE	
91	Image_data	Rs_VN07_Nused		H5T_STD_U8LE	4800	4800			gzip	4	256	256			Spatial_resolution_unit	degree	H5T_C_S1	
92	Image_data	Rs_VN07_Nused		H5T_STD_U8LE	4800	4800			gzip	4	256	256			Mask_for_statistics	0	H5T_STD_U16LE	
93	Image_data	Rs_VN07_QA_flag		H5T_STD_U8LE	4800	4800			gzip	4	256	256			Data_description	Level-3 8-bit flag of RSRF/Rs_VN07 : 0:Nodata 1:Land 2:Insufficient sanple number 3:Regression error 4:Out of range 5:Spare 6:Spare 7:Spare	H5T_C_S1	
94	Image_data	Rs_VN07_QA_flag		H5T_STD_U8LE	4800	4800			gzip	4	256	256			Unit	NA	H5T_C_S1	
95	Image_data	Rs_VN07_QA_flag		H5T_STD_U8LE	4800	4800			gzip	4	256	256			Slope	1.0	H5T_IEEE_F32LE	
96	Image_data	Rs_VN07_QA_flag		H5T_STD_U8LE	4800	4800			gzip	4	256	256			Offset	0.0	H5T_IEEE_F32LE	
97	Image_data	Rs_VN07_QA_flag		H5T_STD_U8LE	4800	4800			gzip	4	256	256			Minimum_valid_DN	0	H5T_STD_I32LE	
98	Image_data	Rs_VN07_QA_flag		H5T_STD_U8LE	4800	4800			gzip	4	256	256			Maximum_valid_DN	254	H5T_STD_I32LE	
99	Image_data	Rs_VN07_QA_flag		H5T_STD_U8LE	4800	4800			gzip	4	256	256			Error_DN	255	H5T_STD_I32LE	
100	Image_data	Rs_VN07_QA_flag		H5T_STD_U8LE	4800	4800			gzip	4	256	256			Spatial_resolution	0.00208333	H5T_IEEE_F32LE	
101	Image_data	Rs_VN07_QA_flag		H5T_STD_U8LE	4800	4800			gzip	4	256	256			Spatial_resolution_unit	degree	H5T_C_S1	
102	Image_data	Rs_VN07_QA_flag		H5T_STD_U8LE	4800	4800			gzip	4	256	256			Mask_for_statistics	0	H5T_STD_U16LE	
103	Image_data	Rs_VN07_RHS		H5T_STD_U16LE	4800	4800			gzip	4	256	256			Data_description	RHS of BRDF model regression of RSRF/Rs_VN07	H5T_C_S1	
104	Image_data	Rs_VN07_RHS		H5T_STD_U16LE	4800	4800			gzip	4	256	256			Unit	NA	H5T_C_S1	
105	Image_data	Rs_VN07_RHS		H5T_STD_U16LE	4800	4800			gzip	4	256	256			Slope	1e-05	H5T_IEEE_F32LE	
106	Image_data	Rs_VN07_RHS		H5T_STD_U16LE	4800	4800			gzip	4	256	256			Offset	0.0	H5T_IEEE_F32LE	
107	Image_data	Rs_VN07_RHS		H5T_STD_U16LE	4800	4800			gzip	4	256	256			Minimum_valid_DN	0	H5T_STD_I32LE	
108	Image_data	Rs_VN07_RHS		H5T_STD_U16LE	4800	4800			gzip	4	256	256			Maximum_valid_DN	65534	H5T_STD_I32LE	
109	Image_data	Rs_VN07_RHS		H5T_STD_U16LE	4800	4800			gzip	4	256	256			Error_DN	65535	H5T_STD_I32LE	
110	Image_data	Rs_VN07_RHS		H5T_STD_U16LE	4800	4800			gzip	4	256	256			Spatial_resolution	0.00208333	H5T_IEEE_F32LE	
111	Image_data	Rs_VN07_RHS		H5T_STD_U16LE	4800	4800			gzip	4	256	256			Spatial_resolution_unit	degree	H5T_C_S1	
112	Image_data	Rs_VN07_RHS		H5T_STD_U16LE	4800	4800			gzip	4	256	256			Mask_for_statistics	0	H5T_STD_U16LE	

No.	Group	Dataset	Dataset Description	Type	1Dim	2Dim	3Dim	4Dim	Compress	Compress Lv.	Chunk1Dim	Chunk2Dim	Chunk3Dim	Chunk4Dim	Attribute	Attribute Value	Attribute type	Attribute Note
113	Image_data	Rs_VN07_c0		H5T_STD_U16LE	4800	4800			gzip	4	256	256			Data_description	c0 coefficients of RSRF/Rs_VN07	H5T_C_S1	
114	Image_data	Rs_VN07_c0		H5T_STD_U16LE	4800	4800			gzip	4	256	256			Unit	NA	H5T_C_S1	
115	Image_data	Rs_VN07_c0		H5T_STD_U16LE	4800	4800			gzip	4	256	256			Slope	0.0001	H5T_IEEE_F32LE	
116	Image_data	Rs_VN07_c0		H5T_STD_U16LE	4800	4800			gzip	4	256	256			Offset	0.0	H5T_IEEE_F32LE	
117	Image_data	Rs_VN07_c0		H5T_STD_U16LE	4800	4800			gzip	4	256	256			Minimum_valid_DN	0	H5T_STD_I32LE	
118	Image_data	Rs_VN07_c0		H5T_STD_U16LE	4800	4800			gzip	4	256	256			Maximum_valid_DN	65534	H5T_STD_I32LE	
119	Image_data	Rs_VN07_c0		H5T_STD_U16LE	4800	4800			gzip	4	256	256			Error_DN	65535	H5T_STD_I32LE	
120	Image_data	Rs_VN07_c0		H5T_STD_U16LE	4800	4800			gzip	4	256	256			Spatial_resolution	0.00208333	H5T_IEEE_F32LE	
121	Image_data	Rs_VN07_c0		H5T_STD_U16LE	4800	4800			gzip	4	256	256			Spatial_resolution_unit	degree	H5T_C_S1	
122	Image_data	Rs_VN07_c0		H5T_STD_U16LE	4800	4800			gzip	4	256	256			Mask_for_statistics	0	H5T_STD_U16LE	
123	Image_data	Rs_VN07_c1		H5T_STD_U16LE	4800	4800			gzip	4	256	256			Data_description	c1 (surface) coefficients of RSRF/Rs_VN07	H5T_C_S1	
124	Image_data	Rs_VN07_c1		H5T_STD_U16LE	4800	4800			gzip	4	256	256			Unit	NA	H5T_C_S1	
125	Image_data	Rs_VN07_c1		H5T_STD_U16LE	4800	4800			gzip	4	256	256			Slope	0.001	H5T_IEEE_F32LE	
126	Image_data	Rs_VN07_c1		H5T_STD_U16LE	4800	4800			gzip	4	256	256			Offset	-10.0	H5T_IEEE_F32LE	
127	Image_data	Rs_VN07_c1		H5T_STD_U16LE	4800	4800			gzip	4	256	256			Minimum_valid_DN	0	H5T_STD_I32LE	
128	Image_data	Rs_VN07_c1		H5T_STD_U16LE	4800	4800			gzip	4	256	256			Maximum_valid_DN	65534	H5T_STD_I32LE	
129	Image_data	Rs_VN07_c1		H5T_STD_U16LE	4800	4800			gzip	4	256	256			Error_DN	65535	H5T_STD_I32LE	
130	Image_data	Rs_VN07_c1		H5T_STD_U16LE	4800	4800			gzip	4	256	256			Spatial_resolution	0.00208333	H5T_IEEE_F32LE	
131	Image_data	Rs_VN07_c1		H5T_STD_U16LE	4800	4800			gzip	4	256	256			Spatial_resolution_unit	degree	H5T_C_S1	
132	Image_data	Rs_VN07_c1		H5T_STD_U16LE	4800	4800			gzip	4	256	256			Mask_for_statistics	0	H5T_STD_U16LE	
133	Image_data	Rs_VN07_c2		H5T_STD_U16LE	4800	4800			gzip	4	256	256			Data_description	c2 (vegetation) coefficients of RSRF/Rs_VN07	H5T_C_S1	
134	Image_data	Rs_VN07_c2		H5T_STD_U16LE	4800	4800			gzip	4	256	256			Unit	NA	H5T_C_S1	
135	Image_data	Rs_VN07_c2		H5T_STD_U16LE	4800	4800			gzip	4	256	256			Slope	0.001	H5T_IEEE_F32LE	
136	Image_data	Rs_VN07_c2		H5T_STD_U16LE	4800	4800			gzip	4	256	256			Offset	-10.0	H5T_IEEE_F32LE	
137	Image_data	Rs_VN07_c2		H5T_STD_U16LE	4800	4800			gzip	4	256	256			Minimum_valid_DN	0	H5T_STD_I32LE	
138	Image_data	Rs_VN07_c2		H5T_STD_U16LE	4800	4800			gzip	4	256	256			Maximum_valid_DN	65534	H5T_STD_I32LE	
139	Image_data	Rs_VN07_c2		H5T_STD_U16LE	4800	4800			gzip	4	256	256			Error_DN	65535	H5T_STD_I32LE	
140	Image_data	Rs_VN07_c2		H5T_STD_U16LE	4800	4800			gzip	4	256	256			Spatial_resolution	0.00208333	H5T_IEEE_F32LE	
141	Image_data	Rs_VN07_c2		H5T_STD_U16LE	4800	4800			gzip	4	256	256			Spatial_resolution_unit	degree	H5T_C_S1	
142	Image_data	Rs_VN07_c2		H5T_STD_U16LE	4800	4800			gzip	4	256	256			Mask_for_statistics	0	H5T_STD_U16LE	
143	Level_1_attributes														Operation_mode	OBD	H5T_C_S1	
144	Level_1_attributes														Radiometric_calibration	Original	H5T_C_S1	
145	Level_1_attributes														Geometric_calibration	Original	H5T_C_S1	
146	Processing_attributes														Processing_organization	JAXA/GCOM-C science project	H5T_C_S1	
147	Processing_attributes														Contact_point	JAXA/Earth Observation Research Center (EORC)	H5T_C_S1	
148	Processing_attributes														Processing_UT	20180813 09:27:47	H5T_C_S1	
149	Processing_attributes														Processing_result	Good	H5T_C_S1	
150	Processing_attributes														Input_files		H5T_C_S1	

No.	Group	Dataset	Dataset Description	Type	1Dim	2Dim	3Dim	4Dim	Compress	Compress Lv.	Chunk1Dim	Chunk2Dim	Chunk3Dim	Chunk4Dim	Attribute	Attribute Value	Attribute type	Attribute Note
1	Geometry_data														Number_of_lines	4800	H5T_STD_I32LE	
2	Geometry_data														Number_of_pixels	4800	H5T_STD_I32LE	
3	Geometry_data														Image_projection	EQA (sinusoidal equal area) projection from 0-deg longitude	H5T_C_S1	
4	Geometry_data														Grid_interval	0.00208333	H5T_IEEE_F32LE	
5	Geometry_data														Grid_interval_unit	deg	H5T_C_S1	
6	Geometry_data														Upper_left_longitude	34.641	H5T_IEEE_F32LE	
7	Geometry_data														Upper_left_latitude	30.0	H5T_IEEE_F32LE	
8	Geometry_data														Upper_right_longitude	46.188	H5T_IEEE_F32LE	
9	Geometry_data														Upper_right_latitude	30.0	H5T_IEEE_F32LE	
10	Geometry_data														Lower_left_longitude	31.9253	H5T_IEEE_F32LE	
11	Geometry_data														Lower_left_latitude	20.0	H5T_IEEE_F32LE	
12	Geometry_data														Lower_right_longitude	42.5671	H5T_IEEE_F32LE	
13	Geometry_data														Lower_right_latitude	20.0	H5T_IEEE_F32LE	
14	Global_attributes														Satellite	Global Change Observation Mission - Climate (GCOM-C)	H5T_C_S1	
15	Global_attributes														Sensor	Second-generation Global Imager (SGLI)	H5T_C_S1	
16	Global_attributes														Product_level	Level-2	H5T_C_S1	
17	Global_attributes														Product_name	Level-2 Tile Statistics	H5T_C_S1	
18	Global_attributes														Product_version	0006	H5T_C_S1	
19	Global_attributes														Algorithm_version	0.02	H5T_C_S1	
20	Global_attributes														Parameter_version	006.00	H5T_C_S1	
21	Global_attributes														Algorithm_developer	Japan Aerospace Exploration Agency (JAXA)	H5T_C_S1	
22	Global_attributes														Dataset_description	Statistics of Level-2 RSRF/Rs_VN08	H5T_C_S1	
23	Global_attributes														Product_file_name	GC1SG1_20180805D08D_T0621_L2SG_RV08Q_0006.h5	H5T_C_S1	
24	Global_attributes														Image_start_time	20180724 08:40:33.602	H5T_C_S1	
25	Global_attributes														Image_end_time	20180812 08:41:06.001	H5T_C_S1	
26	Global_attributes														Image_center_time	20180803 07:37:24.601	H5T_C_S1	
27	Global_attributes														Tile_number	0621	H5T_C_S1	
28	Image_data														Number_of_lines	4800	H5T_STD_I32LE	
29	Image_data														Number_of_pixels	4800	H5T_STD_I32LE	
30	Image_data														Image_projection	EQA (sinusoidal equal area) projection from 0-deg longitude	H5T_C_S1	
31	Image_data														Grid_interval	0.00208333	H5T_IEEE_F32LE	
32	Image_data														Grid_interval_unit	deg	H5T_C_S1	
33	Image_data	Rs_VN08_AVE		H5T_STD_U16LE	4800	4800			gzip	4	256	256			Data_description	Normal of RSRF/Rs_VN08	H5T_C_S1	
34	Image_data	Rs_VN08_AVE		H5T_STD_U16LE	4800	4800			gzip	4	256	256			Unit	NA	H5T_C_S1	
35	Image_data	Rs_VN08_AVE		H5T_STD_U16LE	4800	4800			gzip	4	256	256			Slope	0.0001	H5T_IEEE_F32LE	
36	Image_data	Rs_VN08_AVE		H5T_STD_U16LE	4800	4800			gzip	4	256	256			Offset	0.0	H5T_IEEE_F32LE	
37	Image_data	Rs_VN08_AVE		H5T_STD_U16LE	4800	4800			gzip	4	256	256			Minimum_valid_DN	0	H5T_STD_I32LE	
38	Image_data	Rs_VN08_AVE		H5T_STD_U16LE	4800	4800			gzip	4	256	256			Maximum_valid_DN	65534	H5T_STD_I32LE	
39	Image_data	Rs_VN08_AVE		H5T_STD_U16LE	4800	4800			gzip	4	256	256			Error_DN	65535	H5T_STD_I32LE	
40	Image_data	Rs_VN08_AVE		H5T_STD_U16LE	4800	4800			gzip	4	256	256			Spatial_resolution	0.00208333	H5T_IEEE_F32LE	
41	Image_data	Rs_VN08_AVE		H5T_STD_U16LE	4800	4800			gzip	4	256	256			Spatial_resolution_unit	degree	H5T_C_S1	
42	Image_data	Rs_VN08_AVE		H5T_STD_U16LE	4800	4800			gzip	4	256	256			Mask_for_statistics	0	H5T_STD_U16LE	
43	Image_data	Rs_VN08_Date		H5T_STD_U8LE	4800	4800			gzip	4	256	256			Data_description	Date identificator of RSRF/Rs_VN08	H5T_C_S1	
44	Image_data	Rs_VN08_Date		H5T_STD_U8LE	4800	4800			gzip	4	256	256			Unit	NA	H5T_C_S1	
45	Image_data	Rs_VN08_Date		H5T_STD_U8LE	4800	4800			gzip	4	256	256			Slope	1.0	H5T_IEEE_F32LE	
46	Image_data	Rs_VN08_Date		H5T_STD_U8LE	4800	4800			gzip	4	256	256			Offset	0.0	H5T_IEEE_F32LE	
47	Image_data	Rs_VN08_Date		H5T_STD_U8LE	4800	4800			gzip	4	256	256			Minimum_valid_DN	0	H5T_STD_I32LE	
48	Image_data	Rs_VN08_Date		H5T_STD_U8LE	4800	4800			gzip	4	256	256			Maximum_valid_DN	254	H5T_STD_I32LE	
49	Image_data	Rs_VN08_Date		H5T_STD_U8LE	4800	4800			gzip	4	256	256			Error_DN	255	H5T_STD_I32LE	
50	Image_data	Rs_VN08_Date		H5T_STD_U8LE	4800	4800			gzip	4	256	256			Spatial_resolution	0.00208333	H5T_IEEE_F32LE	
51	Image_data	Rs_VN08_Date		H5T_STD_U8LE	4800	4800			gzip	4	256	256			Spatial_resolution_unit	degree	H5T_C_S1	
52	Image_data	Rs_VN08_Date		H5T_STD_U8LE	4800	4800			gzip	4	256	256			Mask_for_statistics	0	H5T_STD_U16LE	
53	Image_data	Rs_VN08_MAX		H5T_STD_U16LE	4800	4800			gzip	4	256	256			Data_description	Maximum of RSRF/Rs_VN08	H5T_C_S1	
54	Image_data	Rs_VN08_MAX		H5T_STD_U16LE	4800	4800			gzip	4	256	256			Unit	NA	H5T_C_S1	
55	Image_data	Rs_VN08_MAX		H5T_STD_U16LE	4800	4800			gzip	4	256	256			Slope	0.0001	H5T_IEEE_F32LE	
56	Image_data	Rs_VN08_MAX		H5T_STD_U16LE	4800	4800			gzip	4	256	256			Offset	0.0	H5T_IEEE_F32LE	
57	Image_data	Rs_VN08_MAX		H5T_STD_U16LE	4800	4800			gzip	4	256	256			Minimum_valid_DN	0	H5T_STD_I32LE	
58	Image_data	Rs_VN08_MAX		H5T_STD_U16LE	4800	4800			gzip	4	256	256			Maximum_valid_DN	65534	H5T_STD_I32LE	
59	Image_data	Rs_VN08_MAX		H5T_STD_U16LE	4800	4800			gzip	4	256	256			Error_DN	65535	H5T_STD_I32LE	
60	Image_data	Rs_VN08_MAX		H5T_STD_U16LE	4800	4800			gzip	4	256	256			Spatial_resolution	0.00208333	H5T_IEEE_F32LE	
61	Image_data	Rs_VN08_MAX		H5T_STD_U16LE	4800	4800			gzip	4	256	256			Spatial_resolution_unit	degree	H5T_C_S1	
62	Image_data	Rs_VN08_MAX		H5T_STD_U16LE	4800	4800			gzip	4	256	256			Mask_for_statistics	0	H5T_STD_U16LE	
63	Image_data	Rs_VN08_MIN		H5T_STD_U16LE	4800	4800			gzip	4	256	256			Data_description	Minimum of RSRF/Rs_VN08	H5T_C_S1	
64	Image_data	Rs_VN08_MIN		H5T_STD_U16LE	4800	4800			gzip	4	256	256			Unit	NA	H5T_C_S1	
65	Image_data	Rs_VN08_MIN		H5T_STD_U16LE	4800	4800			gzip	4	256	256			Slope	0.0001	H5T_IEEE_F32LE	
66	Image_data	Rs_VN08_MIN		H5T_STD_U16LE	4800	4800			gzip	4	256	256			Offset	0.0	H5T_IEEE_F32LE	
67	Image_data	Rs_VN08_MIN		H5T_STD_U16LE	4800	4800			gzip	4	256	256			Minimum_valid_DN	0	H5T_STD_I32LE	
68	Image_data	Rs_VN08_MIN		H5T_STD_U16LE	4800	4800			gzip	4	256	256			Maximum_valid_DN	65534	H5T_STD_I32LE	
69	Image_data	Rs_VN08_MIN		H5T_STD_U16LE	4800	4800			gzip	4	256	256			Error_DN	65535	H5T_STD_I32LE	
70	Image_data	Rs_VN08_MIN		H5T_STD_U16LE	4800	4800			gzip	4	256	256			Spatial_resolution	0.00208333	H5T_IEEE_F32LE	
71	Image_data	Rs_VN08_MIN		H5T_STD_U16LE	4800	4800			gzip	4	256	256			Spatial_resolution_unit	degree	H5T_C_S1	
72	Image_data	Rs_VN08_MIN		H5T_STD_U16LE	4800	4800			gzip	4	256	256			Mask_for_statistics	0	H5T_STD_U16LE	
73	Image_data	Rs_VN08_Ninput		H5T_STD_U8LE	4800	4800			gzip	4	256	256			Data_description	Input data number of RSRF/Rs_VN08	H5T_C_S1	
74	Image_data	Rs_VN08_Ninput		H5T_STD_U8LE	4800	4800			gzip	4	256	256			Unit	NA	H5T_C_S1	
75	Image_data	Rs_VN08_Ninput		H5T_STD_U8LE	4800	4800			gzip	4	256	256			Slope	1.0	H5T_IEEE_F32LE	
76	Image_data	Rs_VN08_Ninput		H5T_STD_U8LE	4800	4800			gzip	4	256	256			Offset	0.0	H5T_IEEE_F32LE	
77	Image_data	Rs_VN08_Ninput		H5T_STD_U8LE	4800	4800			gzip	4	256	256			Minimum_valid_DN	0	H5T_STD_I32LE	
78	Image_data	Rs_VN08_Ninput		H5T_STD_U8LE	4800	4800			gzip	4	256	256			Maximum_valid_DN	254	H5T_STD_I32LE	
79	Image_data	Rs_VN08_Ninput		H5T_STD_U8LE	4800	4800			gzip	4	256	256			Error_DN	255	H5T_STD_I32LE	
80	Image_data	Rs_VN08_Ninput		H5T_STD_U8LE	4800	4800			gzip	4	256	256			Spatial_resolution	0.00208333	H5T_IEEE_F32LE	
81	Image_data	Rs_VN08_Ninput		H5T_STD_U8LE	4800	4800			gzip	4	256	256			Spatial_resolution_unit	degree	H5T_C_S1	
82	Image_data	Rs_VN08_Ninput		H5T_STD_U8LE	4800	4800			gzip	4	256	256			Mask_for_statistics	0	H5T_STD_U16LE	
83	Image_data	Rs_VN08_Nused		H5T_STD_U8LE	4800	4800			gzip	4	256	256			Data_description	Used data number of RSRF/Rs_VN08	H5T_C_S1	
84	Image_data	Rs_VN08_Nused		H5T_STD_U8LE	4800	4800			gzip	4	256	256			Unit	NA	H5T_C_S1	
85	Image_data	Rs_VN08_Nused		H5T_STD_U8LE	4800	4800			gzip	4	256	256			Slope	1.0	H5T_IEEE_F32LE	
86	Image_data	Rs_VN08_Nused		H5T_STD_U8LE	4800	4800			gzip	4	256	256			Offset	0.0	H5T_IEEE_F32LE	
87	Image_data	Rs_VN08_Nused		H5T_STD_U8LE	4800	4800			gzip	4	256	256			Minimum_valid_DN	0	H5T_STD_I32LE	
88	Image_data	Rs_VN08_Nused		H5T_STD_U8LE	4800	4800			gzip	4	256	256			Maximum_valid_DN	254	H5T_STD_I32LE	
89	Image_data	Rs_VN08_Nused		H5T_STD_U8LE	4800	4800			gzip	4	256	256			Error_DN	255	H5T_STD_I32LE	
90	Image_data	Rs_VN08_Nused		H5T_STD_U8LE	4800	4800			gzip	4	256	256			Spatial_resolution	0.00208333	H5T_IEEE_F32LE	
91	Image_data	Rs_VN08_Nused		H5T_STD_U8LE	4800	4800			gzip	4	256	256			Spatial_resolution_unit	degree	H5T_C_S1	
92	Image_data	Rs_VN08_Nused		H5T_STD_U8LE	4800	4800			gzip	4	256	256			Mask_for_statistics	0	H5T_STD_U16LE	
93	Image_data	Rs_VN08_QA_flag		H5T_STD_U8LE	4800	4800			gzip	4	256	256			Data_description	Level-3 8-bit flag of RSRF/Rs_VN08 : 0:Nodata 1:Land 2:Insufficient sanple number 3:Regression error 4:Out of range 5:Spare 6:Spare 7:Spare	H5T_C_S1	
94	Image_data	Rs_VN08_QA_flag		H5T_STD_U8LE	4800	4800			gzip	4	256	256			Unit	NA	H5T_C_S1	
95	Image_data	Rs_VN08_QA_flag		H5T_STD_U8LE	4800	4800			gzip	4	256	256			Slope	1.0	H5T_IEEE_F32LE	
96	Image_data	Rs_VN08_QA_flag		H5T_STD_U8LE	4800	4800			gzip	4	256	256			Offset	0.0	H5T_IEEE_F32LE	
97	Image_data	Rs_VN08_QA_flag		H5T_STD_U8LE	4800	4800			gzip	4	256	256			Minimum_valid_DN	0	H5T_STD_I32LE	
98	Image_data	Rs_VN08_QA_flag		H5T_STD_U8LE	4800	4800			gzip	4	256	256			Maximum_valid_DN	254	H5T_STD_I32LE	
99	Image_data	Rs_VN08_QA_flag		H5T_STD_U8LE	4800	4800			gzip	4	256	256			Error_DN	255	H5T_STD_I32LE	
100	Image_data	Rs_VN08_QA_flag		H5T_STD_U8LE	4800	4800			gzip	4	256	256			Spatial_resolution	0.00208333	H5T_IEEE_F32LE	
101	Image_data	Rs_VN08_QA_flag		H5T_STD_U8LE	4800	4800			gzip	4	256	256			Spatial_resolution_unit	degree	H5T_C_S1	
102	Image_data	Rs_VN08_QA_flag		H5T_STD_U8LE	4800	4800			gzip	4	256	256			Mask_for_statistics	0	H5T_STD_U16LE	
103	Image_data	Rs_VN08_RHS		H5T_STD_U16LE	4800	4800			gzip	4	256	256			Data_description	RHS of BRDF model regression of RSRF/Rs_VN08	H5T_C_S1	
104	Image_data	Rs_VN08_RHS		H5T_STD_U16LE	4800	4800			gzip	4	256	256			Unit	NA	H5T_C_S1	
105	Image_data	Rs_VN08_RHS		H5T_STD_U16LE	4800	4800			gzip	4	256	256			Slope	1e-05	H5T_IEEE_F32LE	
106	Image_data	Rs_VN08_RHS		H5T_STD_U16LE	4800	4800			gzip	4	256	256			Offset	0.0	H5T_IEEE_F32LE	
107	Image_data	Rs_VN08_RHS		H5T_STD_U16LE	4800	4800			gzip	4	256	256			Minimum_valid_DN	0	H5T_STD_I32LE	
108	Image_data	Rs_VN08_RHS		H5T_STD_U16LE	4800	4800			gzip	4	256	256			Maximum_valid_DN	65534	H5T_STD_I32LE	
109	Image_data	Rs_VN08_RHS		H5T_STD_U16LE	4800	4800			gzip	4	256	256			Error_DN	65535	H5T_STD_I32LE	
110	Image_data	Rs_VN08_RHS		H5T_STD_U16LE	4800	4800			gzip	4	256	256			Spatial_resolution	0.00208333	H5T_IEEE_F32LE	
111	Image_data	Rs_VN08_RHS		H5T_STD_U16LE	4800	4800			gzip	4	256	256			Spatial_resolution_unit	degree	H5T_C_S1	
112	Image_data	Rs_VN08_RHS		H5T_STD_U16LE	4800	4800			gzip	4	256	256			Mask_for_statistics	0	H5T_STD_U16LE	

No.	Group	Dataset	Dataset Description	Type	1Dim	2Dim	3Dim	4Dim	Compress	Compress Lv.	Chunk1Dim	Chunk2Dim	Chunk3Dim	Chunk4Dim	Attribute	Attribute Value	Attribute type	Attribute Note
113	Image_data	Rs_VN08_c0		H5T_STD_U16LE	4800	4800			gzip	4	256	256			Data_description	c0 coefficients of RSRF/Rs_VN08	H5T_C_S1	
114	Image_data	Rs_VN08_c0		H5T_STD_U16LE	4800	4800			gzip	4	256	256			Unit	NA	H5T_C_S1	
115	Image_data	Rs_VN08_c0		H5T_STD_U16LE	4800	4800			gzip	4	256	256			Slope	0.0001	H5T_IEEE_F32LE	
116	Image_data	Rs_VN08_c0		H5T_STD_U16LE	4800	4800			gzip	4	256	256			Offset	0.0	H5T_IEEE_F32LE	
117	Image_data	Rs_VN08_c0		H5T_STD_U16LE	4800	4800			gzip	4	256	256			Minimum_valid_DN	0	H5T_STD_I32LE	
118	Image_data	Rs_VN08_c0		H5T_STD_U16LE	4800	4800			gzip	4	256	256			Maximum_valid_DN	65534	H5T_STD_I32LE	
119	Image_data	Rs_VN08_c0		H5T_STD_U16LE	4800	4800			gzip	4	256	256			Error_DN	65535	H5T_STD_I32LE	
120	Image_data	Rs_VN08_c0		H5T_STD_U16LE	4800	4800			gzip	4	256	256			Spatial_resolution	0.00208333	H5T_IEEE_F32LE	
121	Image_data	Rs_VN08_c0		H5T_STD_U16LE	4800	4800			gzip	4	256	256			Spatial_resolution_unit	degree	H5T_C_S1	
122	Image_data	Rs_VN08_c0		H5T_STD_U16LE	4800	4800			gzip	4	256	256			Mask_for_statistics	0	H5T_STD_U16LE	
123	Image_data	Rs_VN08_c1		H5T_STD_U16LE	4800	4800			gzip	4	256	256			Data_description	c1 (surface) coefficients of RSRF/Rs_VN08	H5T_C_S1	
124	Image_data	Rs_VN08_c1		H5T_STD_U16LE	4800	4800			gzip	4	256	256			Unit	NA	H5T_C_S1	
125	Image_data	Rs_VN08_c1		H5T_STD_U16LE	4800	4800			gzip	4	256	256			Slope	0.001	H5T_IEEE_F32LE	
126	Image_data	Rs_VN08_c1		H5T_STD_U16LE	4800	4800			gzip	4	256	256			Offset	-10.0	H5T_IEEE_F32LE	
127	Image_data	Rs_VN08_c1		H5T_STD_U16LE	4800	4800			gzip	4	256	256			Minimum_valid_DN	0	H5T_STD_I32LE	
128	Image_data	Rs_VN08_c1		H5T_STD_U16LE	4800	4800			gzip	4	256	256			Maximum_valid_DN	65534	H5T_STD_I32LE	
129	Image_data	Rs_VN08_c1		H5T_STD_U16LE	4800	4800			gzip	4	256	256			Error_DN	65535	H5T_STD_I32LE	
130	Image_data	Rs_VN08_c1		H5T_STD_U16LE	4800	4800			gzip	4	256	256			Spatial_resolution	0.00208333	H5T_IEEE_F32LE	
131	Image_data	Rs_VN08_c1		H5T_STD_U16LE	4800	4800			gzip	4	256	256			Spatial_resolution_unit	degree	H5T_C_S1	
132	Image_data	Rs_VN08_c1		H5T_STD_U16LE	4800	4800			gzip	4	256	256			Mask_for_statistics	0	H5T_STD_U16LE	
133	Image_data	Rs_VN08_c2		H5T_STD_U16LE	4800	4800			gzip	4	256	256			Data_description	c2 (vegetation) coefficients of RSRF/Rs_VN08	H5T_C_S1	
134	Image_data	Rs_VN08_c2		H5T_STD_U16LE	4800	4800			gzip	4	256	256			Unit	NA	H5T_C_S1	
135	Image_data	Rs_VN08_c2		H5T_STD_U16LE	4800	4800			gzip	4	256	256			Slope	0.001	H5T_IEEE_F32LE	
136	Image_data	Rs_VN08_c2		H5T_STD_U16LE	4800	4800			gzip	4	256	256			Offset	-10.0	H5T_IEEE_F32LE	
137	Image_data	Rs_VN08_c2		H5T_STD_U16LE	4800	4800			gzip	4	256	256			Minimum_valid_DN	0	H5T_STD_I32LE	
138	Image_data	Rs_VN08_c2		H5T_STD_U16LE	4800	4800			gzip	4	256	256			Maximum_valid_DN	65534	H5T_STD_I32LE	
139	Image_data	Rs_VN08_c2		H5T_STD_U16LE	4800	4800			gzip	4	256	256			Error_DN	65535	H5T_STD_I32LE	
140	Image_data	Rs_VN08_c2		H5T_STD_U16LE	4800	4800			gzip	4	256	256			Spatial_resolution	0.00208333	H5T_IEEE_F32LE	
141	Image_data	Rs_VN08_c2		H5T_STD_U16LE	4800	4800			gzip	4	256	256			Spatial_resolution_unit	degree	H5T_C_S1	
142	Image_data	Rs_VN08_c2		H5T_STD_U16LE	4800	4800			gzip	4	256	256			Mask_for_statistics	0	H5T_STD_U16LE	
143	Level_1_attributes														Operation_mode	OBD	H5T_C_S1	
144	Level_1_attributes														Radiometric_calibration	Original	H5T_C_S1	
145	Level_1_attributes														Geometric_calibration	Original	H5T_C_S1	
146	Processing_attributes														Processing_organization	JAXA/GCOM-C science project	H5T_C_S1	
147	Processing_attributes														Contact_point	JAXA/Earth Observation Research Center (EORC)	H5T_C_S1	
148	Processing_attributes														Processing_UT	20180813 09:27:47	H5T_C_S1	
149	Processing_attributes														Processing_result	Good	H5T_C_S1	
150	Processing_attributes														Input_files		H5T_C_S1	

No.	Group	Dataset	Dataset Description	Type	1Dim	2Dim	3Dim	4Dim	Compress	Compress Lv.	Chunk1Dim	Chunk2Dim	Chunk3Dim	Chunk4Dim	Attribute	Attribute Value	Attribute type	Attribute Note
1	Geometry_data														Number_of_lines	4800	H5T_STD_I32LE	
2	Geometry_data														Number_of_pixels	4800	H5T_STD_I32LE	
3	Geometry_data														Image_projection	EQA (sinusoidal equal area) projection from 0-deg longitude	H5T_C_S1	
4	Geometry_data														Grid_interval	0.00208333	H5T_IEEE_F32LE	
5	Geometry_data														Grid_interval_unit	deg	H5T_C_S1	
6	Geometry_data														Upper_left_longitude	34.641	H5T_IEEE_F32LE	
7	Geometry_data														Upper_left_latitude	30.0	H5T_IEEE_F32LE	
8	Geometry_data														Upper_right_longitude	46.188	H5T_IEEE_F32LE	
9	Geometry_data														Upper_right_latitude	30.0	H5T_IEEE_F32LE	
10	Geometry_data														Lower_left_longitude	31.9253	H5T_IEEE_F32LE	
11	Geometry_data														Lower_left_latitude	20.0	H5T_IEEE_F32LE	
12	Geometry_data														Lower_right_longitude	42.5671	H5T_IEEE_F32LE	
13	Geometry_data														Lower_right_latitude	20.0	H5T_IEEE_F32LE	
14	Global_attributes														Satellite	Global Change Observation Mission - Climate (GCOM-C)	H5T_C_S1	
15	Global_attributes														Sensor	Second-generation Global Imager (SGLI)	H5T_C_S1	
16	Global_attributes														Product_level	Level-2	H5T_C_S1	
17	Global_attributes														Product_name	Level-2 Tile Statistics	H5T_C_S1	
18	Global_attributes														Product_version	0006	H5T_C_S1	
19	Global_attributes														Algorithm_version	0.02	H5T_C_S1	
20	Global_attributes														Parameter_version	006.00	H5T_C_S1	
21	Global_attributes														Algorithm_developer	Japan Aerospace Exploration Agency (JAXA)	H5T_C_S1	
22	Global_attributes														Dataset_description	Statistics of Level-2 RSRF/Rs_VN09	H5T_C_S1	
23	Global_attributes														Product_file_name	GC1SG1_20180805D08D_T0621_L2SG_RV09Q_0006.h5	H5T_C_S1	
24	Global_attributes														Image_start_time	20180724 08:40:33.602	H5T_C_S1	
25	Global_attributes														Image_end_time	20180812 08:41:06.001	H5T_C_S1	
26	Global_attributes														Image_center_time	20180803 07:37:24.601	H5T_C_S1	
27	Global_attributes														Tile_number	0621	H5T_C_S1	
28	Image_data														Number_of_lines	4800	H5T_STD_I32LE	
29	Image_data														Number_of_pixels	4800	H5T_STD_I32LE	
30	Image_data														Image_projection	EQA (sinusoidal equal area) projection from 0-deg longitude	H5T_C_S1	
31	Image_data														Grid_interval	0.00208333	H5T_IEEE_F32LE	
32	Image_data														Grid_interval_unit	deg	H5T_C_S1	
33	Image_data	Rs_VN09_AVE		H5T_STD_U16LE	4800	4800			gzip	4	256	256			Data_description	Normal of RSRF/Rs_VN09	H5T_C_S1	
34	Image_data	Rs_VN09_AVE		H5T_STD_U16LE	4800	4800			gzip	4	256	256			Unit	NA	H5T_C_S1	
35	Image_data	Rs_VN09_AVE		H5T_STD_U16LE	4800	4800			gzip	4	256	256			Slope	0.0001	H5T_IEEE_F32LE	
36	Image_data	Rs_VN09_AVE		H5T_STD_U16LE	4800	4800			gzip	4	256	256			Offset	0.0	H5T_IEEE_F32LE	
37	Image_data	Rs_VN09_AVE		H5T_STD_U16LE	4800	4800			gzip	4	256	256			Minimum_valid_DN	0	H5T_STD_I32LE	
38	Image_data	Rs_VN09_AVE		H5T_STD_U16LE	4800	4800			gzip	4	256	256			Maximum_valid_DN	65534	H5T_STD_I32LE	
39	Image_data	Rs_VN09_AVE		H5T_STD_U16LE	4800	4800			gzip	4	256	256			Error_DN	65535	H5T_STD_I32LE	
40	Image_data	Rs_VN09_AVE		H5T_STD_U16LE	4800	4800			gzip	4	256	256			Spatial_resolution	0.00208333	H5T_IEEE_F32LE	
41	Image_data	Rs_VN09_AVE		H5T_STD_U16LE	4800	4800			gzip	4	256	256			Spatial_resolution_unit	degree	H5T_C_S1	
42	Image_data	Rs_VN09_AVE		H5T_STD_U16LE	4800	4800			gzip	4	256	256			Mask_for_statistics	0	H5T_STD_U16LE	
43	Image_data	Rs_VN09_Date		H5T_STD_U8LE	4800	4800			gzip	4	256	256			Data_description	Date identificator of RSRF/Rs_VN09	H5T_C_S1	
44	Image_data	Rs_VN09_Date		H5T_STD_U8LE	4800	4800			gzip	4	256	256			Unit	NA	H5T_C_S1	
45	Image_data	Rs_VN09_Date		H5T_STD_U8LE	4800	4800			gzip	4	256	256			Slope	1.0	H5T_IEEE_F32LE	
46	Image_data	Rs_VN09_Date		H5T_STD_U8LE	4800	4800			gzip	4	256	256			Offset	0.0	H5T_IEEE_F32LE	
47	Image_data	Rs_VN09_Date		H5T_STD_U8LE	4800	4800			gzip	4	256	256			Minimum_valid_DN	0	H5T_STD_I32LE	
48	Image_data	Rs_VN09_Date		H5T_STD_U8LE	4800	4800			gzip	4	256	256			Maximum_valid_DN	254	H5T_STD_I32LE	
49	Image_data	Rs_VN09_Date		H5T_STD_U8LE	4800	4800			gzip	4	256	256			Error_DN	255	H5T_STD_I32LE	
50	Image_data	Rs_VN09_Date		H5T_STD_U8LE	4800	4800			gzip	4	256	256			Spatial_resolution	0.00208333	H5T_IEEE_F32LE	
51	Image_data	Rs_VN09_Date		H5T_STD_U8LE	4800	4800			gzip	4	256	256			Spatial_resolution_unit	degree	H5T_C_S1	
52	Image_data	Rs_VN09_Date		H5T_STD_U8LE	4800	4800			gzip	4	256	256			Mask_for_statistics	0	H5T_STD_U16LE	
53	Image_data	Rs_VN09_MAX		H5T_STD_U16LE	4800	4800			gzip	4	256	256			Data_description	Maximum of RSRF/Rs_VN09	H5T_C_S1	
54	Image_data	Rs_VN09_MAX		H5T_STD_U16LE	4800	4800			gzip	4	256	256			Unit	NA	H5T_C_S1	
55	Image_data	Rs_VN09_MAX		H5T_STD_U16LE	4800	4800			gzip	4	256	256			Slope	0.0001	H5T_IEEE_F32LE	
56	Image_data	Rs_VN09_MAX		H5T_STD_U16LE	4800	4800			gzip	4	256	256			Offset	0.0	H5T_IEEE_F32LE	
57	Image_data	Rs_VN09_MAX		H5T_STD_U16LE	4800	4800			gzip	4	256	256			Minimum_valid_DN	0	H5T_STD_I32LE	
58	Image_data	Rs_VN09_MAX		H5T_STD_U16LE	4800	4800			gzip	4	256	256			Maximum_valid_DN	65534	H5T_STD_I32LE	
59	Image_data	Rs_VN09_MAX		H5T_STD_U16LE	4800	4800			gzip	4	256	256			Error_DN	65535	H5T_STD_I32LE	
60	Image_data	Rs_VN09_MAX		H5T_STD_U16LE	4800	4800			gzip	4	256	256			Spatial_resolution	0.00208333	H5T_IEEE_F32LE	
61	Image_data	Rs_VN09_MAX		H5T_STD_U16LE	4800	4800			gzip	4	256	256			Spatial_resolution_unit	degree	H5T_C_S1	
62	Image_data	Rs_VN09_MAX		H5T_STD_U16LE	4800	4800			gzip	4	256	256			Mask_for_statistics	0	H5T_STD_U16LE	
63	Image_data	Rs_VN09_MIN		H5T_STD_U16LE	4800	4800			gzip	4	256	256			Data_description	Minimum of RSRF/Rs_VN09	H5T_C_S1	
64	Image_data	Rs_VN09_MIN		H5T_STD_U16LE	4800	4800			gzip	4	256	256			Unit	NA	H5T_C_S1	
65	Image_data	Rs_VN09_MIN		H5T_STD_U16LE	4800	4800			gzip	4	256	256			Slope	0.0001	H5T_IEEE_F32LE	
66	Image_data	Rs_VN09_MIN		H5T_STD_U16LE	4800	4800			gzip	4	256	256			Offset	0.0	H5T_IEEE_F32LE	
67	Image_data	Rs_VN09_MIN		H5T_STD_U16LE	4800	4800			gzip	4	256	256			Minimum_valid_DN	0	H5T_STD_I32LE	
68	Image_data	Rs_VN09_MIN		H5T_STD_U16LE	4800	4800			gzip	4	256	256			Maximum_valid_DN	65534	H5T_STD_I32LE	
69	Image_data	Rs_VN09_MIN		H5T_STD_U16LE	4800	4800			gzip	4	256	256			Error_DN	65535	H5T_STD_I32LE	
70	Image_data	Rs_VN09_MIN		H5T_STD_U16LE	4800	4800			gzip	4	256	256			Spatial_resolution	0.00208333	H5T_IEEE_F32LE	
71	Image_data	Rs_VN09_MIN		H5T_STD_U16LE	4800	4800			gzip	4	256	256			Spatial_resolution_unit	degree	H5T_C_S1	
72	Image_data	Rs_VN09_MIN		H5T_STD_U16LE	4800	4800			gzip	4	256	256			Mask_for_statistics	0	H5T_STD_U16LE	
73	Image_data	Rs_VN09_Ninput		H5T_STD_U8LE	4800	4800			gzip	4	256	256			Data_description	Input data number of RSRF/Rs_VN09	H5T_C_S1	
74	Image_data	Rs_VN09_Ninput		H5T_STD_U8LE	4800	4800			gzip	4	256	256			Unit	NA	H5T_C_S1	
75	Image_data	Rs_VN09_Ninput		H5T_STD_U8LE	4800	4800			gzip	4	256	256			Slope	1.0	H5T_IEEE_F32LE	
76	Image_data	Rs_VN09_Ninput		H5T_STD_U8LE	4800	4800			gzip	4	256	256			Offset	0.0	H5T_IEEE_F32LE	
77	Image_data	Rs_VN09_Ninput		H5T_STD_U8LE	4800	4800			gzip	4	256	256			Minimum_valid_DN	0	H5T_STD_I32LE	
78	Image_data	Rs_VN09_Ninput		H5T_STD_U8LE	4800	4800			gzip	4	256	256			Maximum_valid_DN	254	H5T_STD_I32LE	
79	Image_data	Rs_VN09_Ninput		H5T_STD_U8LE	4800	4800			gzip	4	256	256			Error_DN	255	H5T_STD_I32LE	
80	Image_data	Rs_VN09_Ninput		H5T_STD_U8LE	4800	4800			gzip	4	256	256			Spatial_resolution	0.00208333	H5T_IEEE_F32LE	
81	Image_data	Rs_VN09_Ninput		H5T_STD_U8LE	4800	4800			gzip	4	256	256			Spatial_resolution_unit	degree	H5T_C_S1	
82	Image_data	Rs_VN09_Ninput		H5T_STD_U8LE	4800	4800			gzip	4	256	256			Mask_for_statistics	0	H5T_STD_U16LE	
83	Image_data	Rs_VN09_Nused		H5T_STD_U8LE	4800	4800			gzip	4	256	256			Data_description	Used data number of RSRF/Rs_VN09	H5T_C_S1	
84	Image_data	Rs_VN09_Nused		H5T_STD_U8LE	4800	4800			gzip	4	256	256			Unit	NA	H5T_C_S1	
85	Image_data	Rs_VN09_Nused		H5T_STD_U8LE	4800	4800			gzip	4	256	256			Slope	1.0	H5T_IEEE_F32LE	
86	Image_data	Rs_VN09_Nused		H5T_STD_U8LE	4800	4800			gzip	4	256	256			Offset	0.0	H5T_IEEE_F32LE	
87	Image_data	Rs_VN09_Nused		H5T_STD_U8LE	4800	4800			gzip	4	256	256			Minimum_valid_DN	0	H5T_STD_I32LE	
88	Image_data	Rs_VN09_Nused		H5T_STD_U8LE	4800	4800			gzip	4	256	256			Maximum_valid_DN	254	H5T_STD_I32LE	
89	Image_data	Rs_VN09_Nused		H5T_STD_U8LE	4800	4800			gzip	4	256	256			Error_DN	255	H5T_STD_I32LE	
90	Image_data	Rs_VN09_Nused		H5T_STD_U8LE	4800	4800			gzip	4	256	256			Spatial_resolution	0.00208333	H5T_IEEE_F32LE	
91	Image_data	Rs_VN09_Nused		H5T_STD_U8LE	4800	4800			gzip	4	256	256			Spatial_resolution_unit	degree	H5T_C_S1	
92	Image_data	Rs_VN09_Nused		H5T_STD_U8LE	4800	4800			gzip	4	256	256			Mask_for_statistics	0	H5T_STD_U16LE	
93	Image_data	Rs_VN09_QA_flag		H5T_STD_U8LE	4800	4800			gzip	4	256	256			Data_description	Level-3 8-bit flag of RSRF/Rs_VN09 : 0:Nodata 1:Land 2:Insufficient sanple number 3:Regression error 4:Out of range 5:Spare 6:Spare 7:Spare	H5T_C_S1	
94	Image_data	Rs_VN09_QA_flag		H5T_STD_U8LE	4800	4800			gzip	4	256	256			Unit	NA	H5T_C_S1	
95	Image_data	Rs_VN09_QA_flag		H5T_STD_U8LE	4800	4800			gzip	4	256	256			Slope	1.0	H5T_IEEE_F32LE	
96	Image_data	Rs_VN09_QA_flag		H5T_STD_U8LE	4800	4800			gzip	4	256	256			Offset	0.0	H5T_IEEE_F32LE	
97	Image_data	Rs_VN09_QA_flag		H5T_STD_U8LE	4800	4800			gzip	4	256	256			Minimum_valid_DN	0	H5T_STD_I32LE	
98	Image_data	Rs_VN09_QA_flag		H5T_STD_U8LE	4800	4800			gzip	4	256	256			Maximum_valid_DN	254	H5T_STD_I32LE	
99	Image_data	Rs_VN09_QA_flag		H5T_STD_U8LE	4800	4800			gzip	4	256	256			Error_DN	255	H5T_STD_I32LE	
100	Image_data	Rs_VN09_QA_flag		H5T_STD_U8LE	4800	4800			gzip	4	256	256			Spatial_resolution	0.00208333	H5T_IEEE_F32LE	
101	Image_data	Rs_VN09_QA_flag		H5T_STD_U8LE	4800	4800			gzip	4	256	256			Spatial_resolution_unit	degree	H5T_C_S1	
102	Image_data	Rs_VN09_QA_flag		H5T_STD_U8LE	4800	4800			gzip	4	256	256			Mask_for_statistics	0	H5T_STD_U16LE	
103	Image_data	Rs_VN09_RHS		H5T_STD_U16LE	4800	4800			gzip	4	256	256			Data_description	RHS of BRDF model regression of RSRF/Rs_VN09	H5T_C_S1	
104	Image_data	Rs_VN09_RHS		H5T_STD_U16LE	4800	4800			gzip	4	256	256			Unit	NA	H5T_C_S1	
105	Image_data	Rs_VN09_RHS		H5T_STD_U16LE	4800	4800			gzip	4	256	256			Slope	1e-05	H5T_IEEE_F32LE	
106	Image_data	Rs_VN09_RHS		H5T_STD_U16LE	4800	4800			gzip	4	256	256			Offset	0.0	H5T_IEEE_F32LE	
107	Image_data	Rs_VN09_RHS		H5T_STD_U16LE	4800	4800			gzip	4	256	256			Minimum_valid_DN	0	H5T_STD_I32LE	
108	Image_data	Rs_VN09_RHS		H5T_STD_U16LE	4800	4800			gzip	4	256	256			Maximum_valid_DN	65534	H5T_STD_I32LE	
109	Image_data	Rs_VN09_RHS		H5T_STD_U16LE	4800	4800			gzip	4	256	256			Error_DN	65535	H5T_STD_I32LE	
110	Image_data	Rs_VN09_RHS		H5T_STD_U16LE	4800	4800			gzip	4	256	256			Spatial_resolution	0.00208333	H5T_IEEE_F32LE	
111	Image_data	Rs_VN09_RHS		H5T_STD_U16LE	4800	4800			gzip	4	256	256			Spatial_resolution_unit	degree	H5T_C_S1	
112	Image_data	Rs_VN09_RHS		H5T_STD_U16LE	4800	4800			gzip	4	256	256			Mask_for_statistics	0	H5T_STD_U16LE	

No.	Group	Dataset	Dataset Description	Type	1Dim	2Dim	3Dim	4Dim	Compress	Compress Lv.	Chunk1Dim	Chunk2Dim	Chunk3Dim	Chunk4Dim	Attribute	Attribute Value	Attribute type	Attribute Note
113	Image_data	Rs_VN09_c0		H5T_STD_U16LE	4800	4800			gzip	4	256	256			Data_description	c0 coefficients of RSRF/Rs_VN09	H5T_C_S1	
114	Image_data	Rs_VN09_c0		H5T_STD_U16LE	4800	4800			gzip	4	256	256			Unit	NA	H5T_C_S1	
115	Image_data	Rs_VN09_c0		H5T_STD_U16LE	4800	4800			gzip	4	256	256			Slope	0.0001	H5T_IEEE_F32LE	
116	Image_data	Rs_VN09_c0		H5T_STD_U16LE	4800	4800			gzip	4	256	256			Offset	0.0	H5T_IEEE_F32LE	
117	Image_data	Rs_VN09_c0		H5T_STD_U16LE	4800	4800			gzip	4	256	256			Minimum_valid_DN	0	H5T_STD_I32LE	
118	Image_data	Rs_VN09_c0		H5T_STD_U16LE	4800	4800			gzip	4	256	256			Maximum_valid_DN	65534	H5T_STD_I32LE	
119	Image_data	Rs_VN09_c0		H5T_STD_U16LE	4800	4800			gzip	4	256	256			Error_DN	65535	H5T_STD_I32LE	
120	Image_data	Rs_VN09_c0		H5T_STD_U16LE	4800	4800			gzip	4	256	256			Spatial_resolution	0.00208333	H5T_IEEE_F32LE	
121	Image_data	Rs_VN09_c0		H5T_STD_U16LE	4800	4800			gzip	4	256	256			Spatial_resolution_unit	degree	H5T_C_S1	
122	Image_data	Rs_VN09_c0		H5T_STD_U16LE	4800	4800			gzip	4	256	256			Mask_for_statistics	0	H5T_STD_U16LE	
123	Image_data	Rs_VN09_c1		H5T_STD_U16LE	4800	4800			gzip	4	256	256			Data_description	c1 (surface) coefficients of RSRF/Rs_VN09	H5T_C_S1	
124	Image_data	Rs_VN09_c1		H5T_STD_U16LE	4800	4800			gzip	4	256	256			Unit	NA	H5T_C_S1	
125	Image_data	Rs_VN09_c1		H5T_STD_U16LE	4800	4800			gzip	4	256	256			Slope	0.001	H5T_IEEE_F32LE	
126	Image_data	Rs_VN09_c1		H5T_STD_U16LE	4800	4800			gzip	4	256	256			Offset	-10.0	H5T_IEEE_F32LE	
127	Image_data	Rs_VN09_c1		H5T_STD_U16LE	4800	4800			gzip	4	256	256			Minimum_valid_DN	0	H5T_STD_I32LE	
128	Image_data	Rs_VN09_c1		H5T_STD_U16LE	4800	4800			gzip	4	256	256			Maximum_valid_DN	65534	H5T_STD_I32LE	
129	Image_data	Rs_VN09_c1		H5T_STD_U16LE	4800	4800			gzip	4	256	256			Error_DN	65535	H5T_STD_I32LE	
130	Image_data	Rs_VN09_c1		H5T_STD_U16LE	4800	4800			gzip	4	256	256			Spatial_resolution	0.00208333	H5T_IEEE_F32LE	
131	Image_data	Rs_VN09_c1		H5T_STD_U16LE	4800	4800			gzip	4	256	256			Spatial_resolution_unit	degree	H5T_C_S1	
132	Image_data	Rs_VN09_c1		H5T_STD_U16LE	4800	4800			gzip	4	256	256			Mask_for_statistics	0	H5T_STD_U16LE	
133	Image_data	Rs_VN09_c2		H5T_STD_U16LE	4800	4800			gzip	4	256	256			Data_description	c2 (vegetation) coefficients of RSRF/Rs_VN09	H5T_C_S1	
134	Image_data	Rs_VN09_c2		H5T_STD_U16LE	4800	4800			gzip	4	256	256			Unit	NA	H5T_C_S1	
135	Image_data	Rs_VN09_c2		H5T_STD_U16LE	4800	4800			gzip	4	256	256			Slope	0.001	H5T_IEEE_F32LE	
136	Image_data	Rs_VN09_c2		H5T_STD_U16LE	4800	4800			gzip	4	256	256			Offset	-10.0	H5T_IEEE_F32LE	
137	Image_data	Rs_VN09_c2		H5T_STD_U16LE	4800	4800			gzip	4	256	256			Minimum_valid_DN	0	H5T_STD_I32LE	
138	Image_data	Rs_VN09_c2		H5T_STD_U16LE	4800	4800			gzip	4	256	256			Maximum_valid_DN	65534	H5T_STD_I32LE	
139	Image_data	Rs_VN09_c2		H5T_STD_U16LE	4800	4800			gzip	4	256	256			Error_DN	65535	H5T_STD_I32LE	
140	Image_data	Rs_VN09_c2		H5T_STD_U16LE	4800	4800			gzip	4	256	256			Spatial_resolution	0.00208333	H5T_IEEE_F32LE	
141	Image_data	Rs_VN09_c2		H5T_STD_U16LE	4800	4800			gzip	4	256	256			Spatial_resolution_unit	degree	H5T_C_S1	
142	Image_data	Rs_VN09_c2		H5T_STD_U16LE	4800	4800			gzip	4	256	256			Mask_for_statistics	0	H5T_STD_U16LE	
143	Level_1_attributes														Operation_mode	OBD	H5T_C_S1	
144	Level_1_attributes														Radiometric_calibration	Original	H5T_C_S1	
145	Level_1_attributes														Geometric_calibration	Original	H5T_C_S1	
146	Processing_attributes														Processing_organization	JAXA/GCOM-C science project	H5T_C_S1	
147	Processing_attributes														Contact_point	JAXA/Earth Observation Research Center (EORC)	H5T_C_S1	
148	Processing_attributes														Processing_UT	20180813 09:27:47	H5T_C_S1	
149	Processing_attributes														Processing_result	Good	H5T_C_S1	
150	Processing_attributes														Input_files		H5T_C_S1	

No.	Group	Dataset	Dataset Description	Type	1Dim	2Dim	3Dim	4Dim	Compress	Compress Lv.	Chunk1Dim	Chunk2Dim	Chunk3Dim	Chunk4Dim	Attribute	Attribute Value	Attribute type	Attribute Note
1	Geometry_data														Number_of_lines	4800	H5T_STD_I32LE	
2	Geometry_data														Number_of_pixels	4800	H5T_STD_I32LE	
3	Geometry_data														Image_projection	EQA (sinusoidal equal area) projection from 0-deg longitude	H5T_C_S1	
4	Geometry_data														Grid_interval	0.00208333	H5T_IEEE_F32LE	
5	Geometry_data														Grid_interval_unit	deg	H5T_C_S1	
6	Geometry_data														Upper_left_longitude	34.641	H5T_IEEE_F32LE	
7	Geometry_data														Upper_left_latitude	30.0	H5T_IEEE_F32LE	
8	Geometry_data														Upper_right_longitude	46.188	H5T_IEEE_F32LE	
9	Geometry_data														Upper_right_latitude	30.0	H5T_IEEE_F32LE	
10	Geometry_data														Lower_left_longitude	31.9253	H5T_IEEE_F32LE	
11	Geometry_data														Lower_left_latitude	20.0	H5T_IEEE_F32LE	
12	Geometry_data														Lower_right_longitude	42.5671	H5T_IEEE_F32LE	
13	Geometry_data														Lower_right_latitude	20.0	H5T_IEEE_F32LE	
14	Global_attributes														Satellite	Global Change Observation Mission - Climate (GCOM-C)	H5T_C_S1	
15	Global_attributes														Sensor	Second-generation Global Imager (SGLI)	H5T_C_S1	
16	Global_attributes														Product_level	Level-2	H5T_C_S1	
17	Global_attributes														Product_name	Level-2 Tile Statistics	H5T_C_S1	
18	Global_attributes														Product_version	0006	H5T_C_S1	
19	Global_attributes														Algorithm_version	0.02	H5T_C_S1	
20	Global_attributes														Parameter_version	006.00	H5T_C_S1	
21	Global_attributes														Algorithm_developer	Japan Aerospace Exploration Agency (JAXA)	H5T_C_S1	
22	Global_attributes														Dataset_description	Statistics of Level-2 RSRF/Rs_VN10	H5T_C_S1	
23	Global_attributes														Product_file_name	GC1SG1_20180805D08D_T0621_L2SG_RV10Q_0006.h5	H5T_C_S1	
24	Global_attributes														Image_start_time	20180724 08:40:33.602	H5T_C_S1	
25	Global_attributes														Image_end_time	20180812 08:41:06.001	H5T_C_S1	
26	Global_attributes														Image_center_time	20180803 07:37:24.601	H5T_C_S1	
27	Global_attributes														Tile_number	0621	H5T_C_S1	
28	Image_data														Number_of_lines	4800	H5T_STD_I32LE	
29	Image_data														Number_of_pixels	4800	H5T_STD_I32LE	
30	Image_data														Image_projection	EQA (sinusoidal equal area) projection from 0-deg longitude	H5T_C_S1	
31	Image_data														Grid_interval	0.00208333	H5T_IEEE_F32LE	
32	Image_data														Grid_interval_unit	deg	H5T_C_S1	
33	Image_data	Rs_VN10_AVE		H5T_STD_U16LE	4800	4800			gzip	4	256	256			Data_description	Normal of RSRF/Rs_VN10	H5T_C_S1	
34	Image_data	Rs_VN10_AVE		H5T_STD_U16LE	4800	4800			gzip	4	256	256			Unit	NA	H5T_C_S1	
35	Image_data	Rs_VN10_AVE		H5T_STD_U16LE	4800	4800			gzip	4	256	256			Slope	0.0001	H5T_IEEE_F32LE	
36	Image_data	Rs_VN10_AVE		H5T_STD_U16LE	4800	4800			gzip	4	256	256			Offset	0.0	H5T_IEEE_F32LE	
37	Image_data	Rs_VN10_AVE		H5T_STD_U16LE	4800	4800			gzip	4	256	256			Minimum_valid_DN	0	H5T_STD_I32LE	
38	Image_data	Rs_VN10_AVE		H5T_STD_U16LE	4800	4800			gzip	4	256	256			Maximum_valid_DN	65534	H5T_STD_I32LE	
39	Image_data	Rs_VN10_AVE		H5T_STD_U16LE	4800	4800			gzip	4	256	256			Error_DN	65535	H5T_STD_I32LE	
40	Image_data	Rs_VN10_AVE		H5T_STD_U16LE	4800	4800			gzip	4	256	256			Spatial_resolution	0.00208333	H5T_IEEE_F32LE	
41	Image_data	Rs_VN10_AVE		H5T_STD_U16LE	4800	4800			gzip	4	256	256			Spatial_resolution_unit	degree	H5T_C_S1	
42	Image_data	Rs_VN10_AVE		H5T_STD_U16LE	4800	4800			gzip	4	256	256			Mask_for_statistics	0	H5T_STD_U16LE	
43	Image_data	Rs_VN10_Date		H5T_STD_U8LE	4800	4800			gzip	4	256	256			Data_description	Date identificator of RSRF/Rs_VN10	H5T_C_S1	
44	Image_data	Rs_VN10_Date		H5T_STD_U8LE	4800	4800			gzip	4	256	256			Unit	NA	H5T_C_S1	
45	Image_data	Rs_VN10_Date		H5T_STD_U8LE	4800	4800			gzip	4	256	256			Slope	1.0	H5T_IEEE_F32LE	
46	Image_data	Rs_VN10_Date		H5T_STD_U8LE	4800	4800			gzip	4	256	256			Offset	0.0	H5T_IEEE_F32LE	
47	Image_data	Rs_VN10_Date		H5T_STD_U8LE	4800	4800			gzip	4	256	256			Minimum_valid_DN	0	H5T_STD_I32LE	
48	Image_data	Rs_VN10_Date		H5T_STD_U8LE	4800	4800			gzip	4	256	256			Maximum_valid_DN	254	H5T_STD_I32LE	
49	Image_data	Rs_VN10_Date		H5T_STD_U8LE	4800	4800			gzip	4	256	256			Error_DN	255	H5T_STD_I32LE	
50	Image_data	Rs_VN10_Date		H5T_STD_U8LE	4800	4800			gzip	4	256	256			Spatial_resolution	0.00208333	H5T_IEEE_F32LE	
51	Image_data	Rs_VN10_Date		H5T_STD_U8LE	4800	4800			gzip	4	256	256			Spatial_resolution_unit	degree	H5T_C_S1	
52	Image_data	Rs_VN10_Date		H5T_STD_U8LE	4800	4800			gzip	4	256	256			Mask_for_statistics	0	H5T_STD_U16LE	
53	Image_data	Rs_VN10_MAX		H5T_STD_U16LE	4800	4800			gzip	4	256	256			Data_description	Maximum of RSRF/Rs_VN10	H5T_C_S1	
54	Image_data	Rs_VN10_MAX		H5T_STD_U16LE	4800	4800			gzip	4	256	256			Unit	NA	H5T_C_S1	
55	Image_data	Rs_VN10_MAX		H5T_STD_U16LE	4800	4800			gzip	4	256	256			Slope	0.0001	H5T_IEEE_F32LE	
56	Image_data	Rs_VN10_MAX		H5T_STD_U16LE	4800	4800			gzip	4	256	256			Offset	0.0	H5T_IEEE_F32LE	
57	Image_data	Rs_VN10_MAX		H5T_STD_U16LE	4800	4800			gzip	4	256	256			Minimum_valid_DN	0	H5T_STD_I32LE	
58	Image_data	Rs_VN10_MAX		H5T_STD_U16LE	4800	4800			gzip	4	256	256			Maximum_valid_DN	65534	H5T_STD_I32LE	
59	Image_data	Rs_VN10_MAX		H5T_STD_U16LE	4800	4800			gzip	4	256	256			Error_DN	65535	H5T_STD_I32LE	
60	Image_data	Rs_VN10_MAX		H5T_STD_U16LE	4800	4800			gzip	4	256	256			Spatial_resolution	0.00208333	H5T_IEEE_F32LE	
61	Image_data	Rs_VN10_MAX		H5T_STD_U16LE	4800	4800			gzip	4	256	256			Spatial_resolution_unit	degree	H5T_C_S1	
62	Image_data	Rs_VN10_MAX		H5T_STD_U16LE	4800	4800			gzip	4	256	256			Mask_for_statistics	0	H5T_STD_U16LE	
63	Image_data	Rs_VN10_MIN		H5T_STD_U16LE	4800	4800			gzip	4	256	256			Data_description	Minimum of RSRF/Rs_VN10	H5T_C_S1	
64	Image_data	Rs_VN10_MIN		H5T_STD_U16LE	4800	4800			gzip	4	256	256			Unit	NA	H5T_C_S1	
65	Image_data	Rs_VN10_MIN		H5T_STD_U16LE	4800	4800			gzip	4	256	256			Slope	0.0001	H5T_IEEE_F32LE	
66	Image_data	Rs_VN10_MIN		H5T_STD_U16LE	4800	4800			gzip	4	256	256			Offset	0.0	H5T_IEEE_F32LE	
67	Image_data	Rs_VN10_MIN		H5T_STD_U16LE	4800	4800			gzip	4	256	256			Minimum_valid_DN	0	H5T_STD_I32LE	
68	Image_data	Rs_VN10_MIN		H5T_STD_U16LE	4800	4800			gzip	4	256	256			Maximum_valid_DN	65534	H5T_STD_I32LE	
69	Image_data	Rs_VN10_MIN		H5T_STD_U16LE	4800	4800			gzip	4	256	256			Error_DN	65535	H5T_STD_I32LE	
70	Image_data	Rs_VN10_MIN		H5T_STD_U16LE	4800	4800			gzip	4	256	256			Spatial_resolution	0.00208333	H5T_IEEE_F32LE	
71	Image_data	Rs_VN10_MIN		H5T_STD_U16LE	4800	4800			gzip	4	256	256			Spatial_resolution_unit	degree	H5T_C_S1	
72	Image_data	Rs_VN10_MIN		H5T_STD_U16LE	4800	4800			gzip	4	256	256			Mask_for_statistics	0	H5T_STD_U16LE	
73	Image_data	Rs_VN10_Ninput		H5T_STD_U8LE	4800	4800			gzip	4	256	256			Data_description	Input data number of RSRF/Rs_VN10	H5T_C_S1	
74	Image_data	Rs_VN10_Ninput		H5T_STD_U8LE	4800	4800			gzip	4	256	256			Unit	NA	H5T_C_S1	
75	Image_data	Rs_VN10_Ninput		H5T_STD_U8LE	4800	4800			gzip	4	256	256			Slope	1.0	H5T_IEEE_F32LE	
76	Image_data	Rs_VN10_Ninput		H5T_STD_U8LE	4800	4800			gzip	4	256	256			Offset	0.0	H5T_IEEE_F32LE	
77	Image_data	Rs_VN10_Ninput		H5T_STD_U8LE	4800	4800			gzip	4	256	256			Minimum_valid_DN	0	H5T_STD_I32LE	
78	Image_data	Rs_VN10_Ninput		H5T_STD_U8LE	4800	4800			gzip	4	256	256			Maximum_valid_DN	254	H5T_STD_I32LE	
79	Image_data	Rs_VN10_Ninput		H5T_STD_U8LE	4800	4800			gzip	4	256	256			Error_DN	255	H5T_STD_I32LE	
80	Image_data	Rs_VN10_Ninput		H5T_STD_U8LE	4800	4800			gzip	4	256	256			Spatial_resolution	0.00208333	H5T_IEEE_F32LE	
81	Image_data	Rs_VN10_Ninput		H5T_STD_U8LE	4800	4800			gzip	4	256	256			Spatial_resolution_unit	degree	H5T_C_S1	
82	Image_data	Rs_VN10_Ninput		H5T_STD_U8LE	4800	4800			gzip	4	256	256			Mask_for_statistics	0	H5T_STD_U16LE	
83	Image_data	Rs_VN10_Nused		H5T_STD_U8LE	4800	4800			gzip	4	256	256			Data_description	Used data number of RSRF/Rs_VN10	H5T_C_S1	
84	Image_data	Rs_VN10_Nused		H5T_STD_U8LE	4800	4800			gzip	4	256	256			Unit	NA	H5T_C_S1	
85	Image_data	Rs_VN10_Nused		H5T_STD_U8LE	4800	4800			gzip	4	256	256			Slope	1.0	H5T_IEEE_F32LE	
86	Image_data	Rs_VN10_Nused		H5T_STD_U8LE	4800	4800			gzip	4	256	256			Offset	0.0	H5T_IEEE_F32LE	
87	Image_data	Rs_VN10_Nused		H5T_STD_U8LE	4800	4800			gzip	4	256	256			Minimum_valid_DN	0	H5T_STD_I32LE	
88	Image_data	Rs_VN10_Nused		H5T_STD_U8LE	4800	4800			gzip	4	256	256			Maximum_valid_DN	254	H5T_STD_I32LE	
89	Image_data	Rs_VN10_Nused		H5T_STD_U8LE	4800	4800			gzip	4	256	256			Error_DN	255	H5T_STD_I32LE	
90	Image_data	Rs_VN10_Nused		H5T_STD_U8LE	4800	4800			gzip	4	256	256			Spatial_resolution	0.00208333	H5T_IEEE_F32LE	
91	Image_data	Rs_VN10_Nused		H5T_STD_U8LE	4800	4800			gzip	4	256	256			Spatial_resolution_unit	degree	H5T_C_S1	
92	Image_data	Rs_VN10_Nused		H5T_STD_U8LE	4800	4800			gzip	4	256	256			Mask_for_statistics	0	H5T_STD_U16LE	
93	Image_data	Rs_VN10_QA_flag		H5T_STD_U8LE	4800	4800			gzip	4	256	256			Data_description	Level-3 8-bit flag of RSRF/Rs_VN10 : 0:Nodata 1:Land 2:Insufficient sample number 3:Regression error 4:Out of range 5:Spare 6:Spare 7:Spare	H5T_C_S1	
94	Image_data	Rs_VN10_QA_flag		H5T_STD_U8LE	4800	4800			gzip	4	256	256			Unit	NA	H5T_C_S1	
95	Image_data	Rs_VN10_QA_flag		H5T_STD_U8LE	4800	4800			gzip	4	256	256			Slope	1.0	H5T_IEEE_F32LE	
96	Image_data	Rs_VN10_QA_flag		H5T_STD_U8LE	4800	4800			gzip	4	256	256			Offset	0.0	H5T_IEEE_F32LE	
97	Image_data	Rs_VN10_QA_flag		H5T_STD_U8LE	4800	4800			gzip	4	256	256			Minimum_valid_DN	0	H5T_STD_I32LE	
98	Image_data	Rs_VN10_QA_flag		H5T_STD_U8LE	4800	4800			gzip	4	256	256			Maximum_valid_DN	254	H5T_STD_I32LE	
99	Image_data	Rs_VN10_QA_flag		H5T_STD_U8LE	4800	4800			gzip	4	256	256			Error_DN	255	H5T_STD_I32LE	
100	Image_data	Rs_VN10_QA_flag		H5T_STD_U8LE	4800	4800			gzip	4	256	256			Spatial_resolution	0.00208333	H5T_IEEE_F32LE	
101	Image_data	Rs_VN10_QA_flag		H5T_STD_U8LE	4800	4800			gzip	4	256	256			Spatial_resolution_unit	degree	H5T_C_S1	
102	Image_data	Rs_VN10_QA_flag		H5T_STD_U8LE	4800	4800			gzip	4	256	256			Mask_for_statistics	0	H5T_STD_U16LE	
103	Image_data	Rs_VN10_RHS		H5T_STD_U16LE	4800	4800			gzip	4	256	256			Data_description	RHS of BRDF model regression of RSRF/Rs_VN10	H5T_C_S1	
104	Image_data	Rs_VN10_RHS		H5T_STD_U16LE	4800	4800			gzip	4	256	256			Unit	NA	H5T_C_S1	
105	Image_data	Rs_VN10_RHS		H5T_STD_U16LE	4800	4800			gzip	4	256	256			Slope	1e-05	H5T_IEEE_F32LE	
106	Image_data	Rs_VN10_RHS		H5T_STD_U16LE	4800	4800			gzip	4	256	256			Offset	0.0	H5T_IEEE_F32LE	
107	Image_data	Rs_VN10_RHS		H5T_STD_U16LE	4800	4800			gzip	4	256	256			Minimum_valid_DN	0	H5T_STD_I32LE	
108	Image_data	Rs_VN10_RHS		H5T_STD_U16LE	4800	4800			gzip	4	256	256			Maximum_valid_DN	65534	H5T_STD_I32LE	
109	Image_data	Rs_VN10_RHS		H5T_STD_U16LE	4800	4800			gzip	4	256	256			Error_DN	65535	H5T_STD_I32LE	
110	Image_data	Rs_VN10_RHS		H5T_STD_U16LE	4800	4800			gzip	4	256	256			Spatial_resolution	0.00208333	H5T_IEEE_F32LE	
111	Image_data	Rs_VN10_RHS		H5T_STD_U16LE	4800	4800			gzip	4	256	256			Spatial_resolution_unit	degree	H5T_C_S1	
112	Image_data	Rs_VN10_RHS		H5T_STD_U16LE	4800	4800			gzip	4	256	256			Mask_for_statistics	0	H5T_STD_U16LE	

No.	Group	Dataset	Dataset Description	Type	1Dim	2Dim	3Dim	4Dim	Compress	Compress Lv.	Chunk1Dim	Chunk2Dim	Chunk3Dim	Chunk4Dim	Attribute	Attribute Value	Attribute type	Attribute Note
113	Image_data	Rs_VN10_c0		H5T_STD_U16LE	4800	4800			gzip	4	256	256			Data_description	c0 coefficients of RSRF/Rs_VN10	H5T_C_S1	
114	Image_data	Rs_VN10_c0		H5T_STD_U16LE	4800	4800			gzip	4	256	256			Unit	NA	H5T_C_S1	
115	Image_data	Rs_VN10_c0		H5T_STD_U16LE	4800	4800			gzip	4	256	256			Slope	0.0001	H5T_IEEE_F32LE	
116	Image_data	Rs_VN10_c0		H5T_STD_U16LE	4800	4800			gzip	4	256	256			Offset	0.0	H5T_IEEE_F32LE	
117	Image_data	Rs_VN10_c0		H5T_STD_U16LE	4800	4800			gzip	4	256	256			Minimum_valid_DN	0	H5T_STD_I32LE	
118	Image_data	Rs_VN10_c0		H5T_STD_U16LE	4800	4800			gzip	4	256	256			Maximum_valid_DN	65534	H5T_STD_I32LE	
119	Image_data	Rs_VN10_c0		H5T_STD_U16LE	4800	4800			gzip	4	256	256			Error_DN	65535	H5T_STD_I32LE	
120	Image_data	Rs_VN10_c0		H5T_STD_U16LE	4800	4800			gzip	4	256	256			Spatial_resolution	0.00208333	H5T_IEEE_F32LE	
121	Image_data	Rs_VN10_c0		H5T_STD_U16LE	4800	4800			gzip	4	256	256			Spatial_resolution_unit	degree	H5T_C_S1	
122	Image_data	Rs_VN10_c0		H5T_STD_U16LE	4800	4800			gzip	4	256	256			Mask_for_statistics	0	H5T_STD_U16LE	
123	Image_data	Rs_VN10_c1		H5T_STD_U16LE	4800	4800			gzip	4	256	256			Data_description	c1 (surface) coefficients of RSRF/Rs_VN10	H5T_C_S1	
124	Image_data	Rs_VN10_c1		H5T_STD_U16LE	4800	4800			gzip	4	256	256			Unit	NA	H5T_C_S1	
125	Image_data	Rs_VN10_c1		H5T_STD_U16LE	4800	4800			gzip	4	256	256			Slope	0.001	H5T_IEEE_F32LE	
126	Image_data	Rs_VN10_c1		H5T_STD_U16LE	4800	4800			gzip	4	256	256			Offset	-10.0	H5T_IEEE_F32LE	
127	Image_data	Rs_VN10_c1		H5T_STD_U16LE	4800	4800			gzip	4	256	256			Minimum_valid_DN	0	H5T_STD_I32LE	
128	Image_data	Rs_VN10_c1		H5T_STD_U16LE	4800	4800			gzip	4	256	256			Maximum_valid_DN	65534	H5T_STD_I32LE	
129	Image_data	Rs_VN10_c1		H5T_STD_U16LE	4800	4800			gzip	4	256	256			Error_DN	65535	H5T_STD_I32LE	
130	Image_data	Rs_VN10_c1		H5T_STD_U16LE	4800	4800			gzip	4	256	256			Spatial_resolution	0.00208333	H5T_IEEE_F32LE	
131	Image_data	Rs_VN10_c1		H5T_STD_U16LE	4800	4800			gzip	4	256	256			Spatial_resolution_unit	degree	H5T_C_S1	
132	Image_data	Rs_VN10_c1		H5T_STD_U16LE	4800	4800			gzip	4	256	256			Mask_for_statistics	0	H5T_STD_U16LE	
133	Image_data	Rs_VN10_c2		H5T_STD_U16LE	4800	4800			gzip	4	256	256			Data_description	c2 (vegetation) coefficients of RSRF/Rs_VN10	H5T_C_S1	
134	Image_data	Rs_VN10_c2		H5T_STD_U16LE	4800	4800			gzip	4	256	256			Unit	NA	H5T_C_S1	
135	Image_data	Rs_VN10_c2		H5T_STD_U16LE	4800	4800			gzip	4	256	256			Slope	0.001	H5T_IEEE_F32LE	
136	Image_data	Rs_VN10_c2		H5T_STD_U16LE	4800	4800			gzip	4	256	256			Offset	-10.0	H5T_IEEE_F32LE	
137	Image_data	Rs_VN10_c2		H5T_STD_U16LE	4800	4800			gzip	4	256	256			Minimum_valid_DN	0	H5T_STD_I32LE	
138	Image_data	Rs_VN10_c2		H5T_STD_U16LE	4800	4800			gzip	4	256	256			Maximum_valid_DN	65534	H5T_STD_I32LE	
139	Image_data	Rs_VN10_c2		H5T_STD_U16LE	4800	4800			gzip	4	256	256			Error_DN	65535	H5T_STD_I32LE	
140	Image_data	Rs_VN10_c2		H5T_STD_U16LE	4800	4800			gzip	4	256	256			Spatial_resolution	0.00208333	H5T_IEEE_F32LE	
141	Image_data	Rs_VN10_c2		H5T_STD_U16LE	4800	4800			gzip	4	256	256			Spatial_resolution_unit	degree	H5T_C_S1	
142	Image_data	Rs_VN10_c2		H5T_STD_U16LE	4800	4800			gzip	4	256	256			Mask_for_statistics	0	H5T_STD_U16LE	
143	Level_1_attributes														Operation_mode	OBD	H5T_C_S1	
144	Level_1_attributes														Radiometric_calibration	Original	H5T_C_S1	
145	Level_1_attributes														Geometric_calibration	Original	H5T_C_S1	
146	Processing_attributes														Processing_organization	JAXA/GCOM-C science project	H5T_C_S1	
147	Processing_attributes														Contact_point	JAXA/Earth Observation Research Center (EORC)	H5T_C_S1	
148	Processing_attributes														Processing_UT	20180813 09:27:47	H5T_C_S1	
149	Processing_attributes														Processing_result	Good	H5T_C_S1	
150	Processing_attributes														Input_files		H5T_C_S1	

No.	Group	Dataset	Dataset Description	Type	1Dim	2Dim	3Dim	4Dim	Compress	Compress Lv.	Chunk1Dim	Chunk2Dim	Chunk3Dim	Chunk4Dim	Attribute	Attribute Value	Attribute type	Attribute Note
1	Geometry_data														Number_of_lines	4800	H5T_STD_I32LE	
2	Geometry_data														Number_of_pixels	4800	H5T_STD_I32LE	
3	Geometry_data														Image_projection	EQA (sinusoidal equal area) projection from 0-deg longitude	H5T_C_S1	
4	Geometry_data														Grid_interval	0.00208333	H5T_IEEE_F32LE	
5	Geometry_data														Grid_interval_unit	deg	H5T_C_S1	
6	Geometry_data														Upper_left_longitude	34.641	H5T_IEEE_F32LE	
7	Geometry_data														Upper_left_latitude	30.0	H5T_IEEE_F32LE	
8	Geometry_data														Upper_right_longitude	46.188	H5T_IEEE_F32LE	
9	Geometry_data														Upper_right_latitude	30.0	H5T_IEEE_F32LE	
10	Geometry_data														Lower_left_longitude	31.9253	H5T_IEEE_F32LE	
11	Geometry_data														Lower_left_latitude	20.0	H5T_IEEE_F32LE	
12	Geometry_data														Lower_right_longitude	42.5671	H5T_IEEE_F32LE	
13	Geometry_data														Lower_right_latitude	20.0	H5T_IEEE_F32LE	
14	Global_attributes														Satellite	Global Change Observation Mission - Climate (GCOM-C)	H5T_C_S1	
15	Global_attributes														Sensor	Second-generation Global Imager (SGLI)	H5T_C_S1	
16	Global_attributes														Product_level	Level-2	H5T_C_S1	
17	Global_attributes														Product_name	Level-2 Tile Statistics	H5T_C_S1	
18	Global_attributes														Product_version	0006	H5T_C_S1	
19	Global_attributes														Algorithm_version	0.02	H5T_C_S1	
20	Global_attributes														Parameter_version	006.00	H5T_C_S1	
21	Global_attributes														Algorithm_developer	Japan Aerospace Exploration Agency (JAXA)	H5T_C_S1	
22	Global_attributes														Dataset_description	Statistics of Level-2 RSRF/Rs_VN11	H5T_C_S1	
23	Global_attributes														Product_file_name	GC1SG1_20180805D08D_T0621_L2SG_RV11Q_0006.h5	H5T_C_S1	
24	Global_attributes														Image_start_time	20180724 08:40:33.602	H5T_C_S1	
25	Global_attributes														Image_end_time	20180812 08:41:06.001	H5T_C_S1	
26	Global_attributes														Image_center_time	20180803 07:37:24.601	H5T_C_S1	
27	Global_attributes														Tile_number	0621	H5T_C_S1	
28	Image_data														Number_of_lines	4800	H5T_STD_I32LE	
29	Image_data														Number_of_pixels	4800	H5T_STD_I32LE	
30	Image_data														Image_projection	EQA (sinusoidal equal area) projection from 0-deg longitude	H5T_C_S1	
31	Image_data														Grid_interval	0.00208333	H5T_IEEE_F32LE	
32	Image_data														Grid_interval_unit	deg	H5T_C_S1	
33	Image_data	Rs_VN11_AVE		H5T_STD_U16LE	4800	4800			gzip	4	256	256			Data_description	Normal of RSRF/Rs_VN11	H5T_C_S1	
34	Image_data	Rs_VN11_AVE		H5T_STD_U16LE	4800	4800			gzip	4	256	256			Unit	NA	H5T_C_S1	
35	Image_data	Rs_VN11_AVE		H5T_STD_U16LE	4800	4800			gzip	4	256	256			Slope	0.0001	H5T_IEEE_F32LE	
36	Image_data	Rs_VN11_AVE		H5T_STD_U16LE	4800	4800			gzip	4	256	256			Offset	0.0	H5T_IEEE_F32LE	
37	Image_data	Rs_VN11_AVE		H5T_STD_U16LE	4800	4800			gzip	4	256	256			Minimum_valid_DN	0	H5T_STD_I32LE	
38	Image_data	Rs_VN11_AVE		H5T_STD_U16LE	4800	4800			gzip	4	256	256			Maximum_valid_DN	65534	H5T_STD_I32LE	
39	Image_data	Rs_VN11_AVE		H5T_STD_U16LE	4800	4800			gzip	4	256	256			Error_DN	65535	H5T_STD_I32LE	
40	Image_data	Rs_VN11_AVE		H5T_STD_U16LE	4800	4800			gzip	4	256	256			Spatial_resolution	0.00208333	H5T_IEEE_F32LE	
41	Image_data	Rs_VN11_AVE		H5T_STD_U16LE	4800	4800			gzip	4	256	256			Spatial_resolution_unit	degree	H5T_C_S1	
42	Image_data	Rs_VN11_AVE		H5T_STD_U16LE	4800	4800			gzip	4	256	256			Mask_for_statistics	0	H5T_STD_U16LE	
43	Image_data	Rs_VN11_Date		H5T_STD_U8LE	4800	4800			gzip	4	256	256			Data_description	Date identificator of RSRF/Rs_VN11	H5T_C_S1	
44	Image_data	Rs_VN11_Date		H5T_STD_U8LE	4800	4800			gzip	4	256	256			Unit	NA	H5T_C_S1	
45	Image_data	Rs_VN11_Date		H5T_STD_U8LE	4800	4800			gzip	4	256	256			Slope	1.0	H5T_IEEE_F32LE	
46	Image_data	Rs_VN11_Date		H5T_STD_U8LE	4800	4800			gzip	4	256	256			Offset	0.0	H5T_IEEE_F32LE	
47	Image_data	Rs_VN11_Date		H5T_STD_U8LE	4800	4800			gzip	4	256	256			Minimum_valid_DN	0	H5T_STD_I32LE	
48	Image_data	Rs_VN11_Date		H5T_STD_U8LE	4800	4800			gzip	4	256	256			Maximum_valid_DN	254	H5T_STD_I32LE	
49	Image_data	Rs_VN11_Date		H5T_STD_U8LE	4800	4800			gzip	4	256	256			Error_DN	255	H5T_STD_I32LE	
50	Image_data	Rs_VN11_Date		H5T_STD_U8LE	4800	4800			gzip	4	256	256			Spatial_resolution	0.00208333	H5T_IEEE_F32LE	
51	Image_data	Rs_VN11_Date		H5T_STD_U8LE	4800	4800			gzip	4	256	256			Spatial_resolution_unit	degree	H5T_C_S1	
52	Image_data	Rs_VN11_Date		H5T_STD_U8LE	4800	4800			gzip	4	256	256			Mask_for_statistics	0	H5T_STD_U16LE	
53	Image_data	Rs_VN11_MAX		H5T_STD_U16LE	4800	4800			gzip	4	256	256			Data_description	Maximum of RSRF/Rs_VN11	H5T_C_S1	
54	Image_data	Rs_VN11_MAX		H5T_STD_U16LE	4800	4800			gzip	4	256	256			Unit	NA	H5T_C_S1	
55	Image_data	Rs_VN11_MAX		H5T_STD_U16LE	4800	4800			gzip	4	256	256			Slope	0.0001	H5T_IEEE_F32LE	
56	Image_data	Rs_VN11_MAX		H5T_STD_U16LE	4800	4800			gzip	4	256	256			Offset	0.0	H5T_IEEE_F32LE	
57	Image_data	Rs_VN11_MAX		H5T_STD_U16LE	4800	4800			gzip	4	256	256			Minimum_valid_DN	0	H5T_STD_I32LE	
58	Image_data	Rs_VN11_MAX		H5T_STD_U16LE	4800	4800			gzip	4	256	256			Maximum_valid_DN	65534	H5T_STD_I32LE	
59	Image_data	Rs_VN11_MAX		H5T_STD_U16LE	4800	4800			gzip	4	256	256			Error_DN	65535	H5T_STD_I32LE	
60	Image_data	Rs_VN11_MAX		H5T_STD_U16LE	4800	4800			gzip	4	256	256			Spatial_resolution	0.00208333	H5T_IEEE_F32LE	
61	Image_data	Rs_VN11_MAX		H5T_STD_U16LE	4800	4800			gzip	4	256	256			Spatial_resolution_unit	degree	H5T_C_S1	
62	Image_data	Rs_VN11_MAX		H5T_STD_U16LE	4800	4800			gzip	4	256	256			Mask_for_statistics	0	H5T_STD_U16LE	
63	Image_data	Rs_VN11_MIN		H5T_STD_U16LE	4800	4800			gzip	4	256	256			Data_description	Minimum of RSRF/Rs_VN11	H5T_C_S1	
64	Image_data	Rs_VN11_MIN		H5T_STD_U16LE	4800	4800			gzip	4	256	256			Unit	NA	H5T_C_S1	
65	Image_data	Rs_VN11_MIN		H5T_STD_U16LE	4800	4800			gzip	4	256	256			Slope	0.0001	H5T_IEEE_F32LE	
66	Image_data	Rs_VN11_MIN		H5T_STD_U16LE	4800	4800			gzip	4	256	256			Offset	0.0	H5T_IEEE_F32LE	
67	Image_data	Rs_VN11_MIN		H5T_STD_U16LE	4800	4800			gzip	4	256	256			Minimum_valid_DN	0	H5T_STD_I32LE	
68	Image_data	Rs_VN11_MIN		H5T_STD_U16LE	4800	4800			gzip	4	256	256			Maximum_valid_DN	65534	H5T_STD_I32LE	
69	Image_data	Rs_VN11_MIN		H5T_STD_U16LE	4800	4800			gzip	4	256	256			Error_DN	65535	H5T_STD_I32LE	
70	Image_data	Rs_VN11_MIN		H5T_STD_U16LE	4800	4800			gzip	4	256	256			Spatial_resolution	0.00208333	H5T_IEEE_F32LE	
71	Image_data	Rs_VN11_MIN		H5T_STD_U16LE	4800	4800			gzip	4	256	256			Spatial_resolution_unit	degree	H5T_C_S1	
72	Image_data	Rs_VN11_MIN		H5T_STD_U16LE	4800	4800			gzip	4	256	256			Mask_for_statistics	0	H5T_STD_U16LE	
73	Image_data	Rs_VN11_Ninput		H5T_STD_U8LE	4800	4800			gzip	4	256	256			Data_description	Input data number of RSRF/Rs_VN11	H5T_C_S1	
74	Image_data	Rs_VN11_Ninput		H5T_STD_U8LE	4800	4800			gzip	4	256	256			Unit	NA	H5T_C_S1	
75	Image_data	Rs_VN11_Ninput		H5T_STD_U8LE	4800	4800			gzip	4	256	256			Slope	1.0	H5T_IEEE_F32LE	
76	Image_data	Rs_VN11_Ninput		H5T_STD_U8LE	4800	4800			gzip	4	256	256			Offset	0.0	H5T_IEEE_F32LE	
77	Image_data	Rs_VN11_Ninput		H5T_STD_U8LE	4800	4800			gzip	4	256	256			Minimum_valid_DN	0	H5T_STD_I32LE	
78	Image_data	Rs_VN11_Ninput		H5T_STD_U8LE	4800	4800			gzip	4	256	256			Maximum_valid_DN	254	H5T_STD_I32LE	
79	Image_data	Rs_VN11_Ninput		H5T_STD_U8LE	4800	4800			gzip	4	256	256			Error_DN	255	H5T_STD_I32LE	
80	Image_data	Rs_VN11_Ninput		H5T_STD_U8LE	4800	4800			gzip	4	256	256			Spatial_resolution	0.00208333	H5T_IEEE_F32LE	
81	Image_data	Rs_VN11_Ninput		H5T_STD_U8LE	4800	4800			gzip	4	256	256			Spatial_resolution_unit	degree	H5T_C_S1	
82	Image_data	Rs_VN11_Ninput		H5T_STD_U8LE	4800	4800			gzip	4	256	256			Mask_for_statistics	0	H5T_STD_U16LE	
83	Image_data	Rs_VN11_Nused		H5T_STD_U8LE	4800	4800			gzip	4	256	256			Data_description	Used data number of RSRF/Rs_VN11	H5T_C_S1	
84	Image_data	Rs_VN11_Nused		H5T_STD_U8LE	4800	4800			gzip	4	256	256			Unit	NA	H5T_C_S1	
85	Image_data	Rs_VN11_Nused		H5T_STD_U8LE	4800	4800			gzip	4	256	256			Slope	1.0	H5T_IEEE_F32LE	
86	Image_data	Rs_VN11_Nused		H5T_STD_U8LE	4800	4800			gzip	4	256	256			Offset	0.0	H5T_IEEE_F32LE	
87	Image_data	Rs_VN11_Nused		H5T_STD_U8LE	4800	4800			gzip	4	256	256			Minimum_valid_DN	0	H5T_STD_I32LE	
88	Image_data	Rs_VN11_Nused		H5T_STD_U8LE	4800	4800			gzip	4	256	256			Maximum_valid_DN	254	H5T_STD_I32LE	
89	Image_data	Rs_VN11_Nused		H5T_STD_U8LE	4800	4800			gzip	4	256	256			Error_DN	255	H5T_STD_I32LE	
90	Image_data	Rs_VN11_Nused		H5T_STD_U8LE	4800	4800			gzip	4	256	256			Spatial_resolution	0.00208333	H5T_IEEE_F32LE	
91	Image_data	Rs_VN11_Nused		H5T_STD_U8LE	4800	4800			gzip	4	256	256			Spatial_resolution_unit	degree	H5T_C_S1	
92	Image_data	Rs_VN11_Nused		H5T_STD_U8LE	4800	4800			gzip	4	256	256			Mask_for_statistics	0	H5T_STD_U16LE	
93	Image_data	Rs_VN11_QA_flag		H5T_STD_U8LE	4800	4800			gzip	4	256	256			Data_description	Level-3 8-bit flag of RSRF/Rs_VN11 : 0:Nodata 1:Land 2:Insufficient sanple number 3:Regression error 4:Out of range 5:Spare 6:Spare 7:Spare	H5T_C_S1	
94	Image_data	Rs_VN11_QA_flag		H5T_STD_U8LE	4800	4800			gzip	4	256	256			Unit	NA	H5T_C_S1	
95	Image_data	Rs_VN11_QA_flag		H5T_STD_U8LE	4800	4800			gzip	4	256	256			Slope	1.0	H5T_IEEE_F32LE	
96	Image_data	Rs_VN11_QA_flag		H5T_STD_U8LE	4800	4800			gzip	4	256	256			Offset	0.0	H5T_IEEE_F32LE	
97	Image_data	Rs_VN11_QA_flag		H5T_STD_U8LE	4800	4800			gzip	4	256	256			Minimum_valid_DN	0	H5T_STD_I32LE	
98	Image_data	Rs_VN11_QA_flag		H5T_STD_U8LE	4800	4800			gzip	4	256	256			Maximum_valid_DN	254	H5T_STD_I32LE	
99	Image_data	Rs_VN11_QA_flag		H5T_STD_U8LE	4800	4800			gzip	4	256	256			Error_DN	255	H5T_STD_I32LE	
100	Image_data	Rs_VN11_QA_flag		H5T_STD_U8LE	4800	4800			gzip	4	256	256			Spatial_resolution	0.00208333	H5T_IEEE_F32LE	
101	Image_data	Rs_VN11_QA_flag		H5T_STD_U8LE	4800	4800			gzip	4	256	256			Spatial_resolution_unit	degree	H5T_C_S1	
102	Image_data	Rs_VN11_QA_flag		H5T_STD_U8LE	4800	4800			gzip	4	256	256			Mask_for_statistics	0	H5T_STD_U16LE	
103	Image_data	Rs_VN11_RHS		H5T_STD_U16LE	4800	4800			gzip	4	256	256			Data_description	RHS of BRDF model regression of RSRF/Rs_VN11	H5T_C_S1	
104	Image_data	Rs_VN11_RHS		H5T_STD_U16LE	4800	4800			gzip	4	256	256			Unit	NA	H5T_C_S1	
105	Image_data	Rs_VN11_RHS		H5T_STD_U16LE	4800	4800			gzip	4	256	256			Slope	1e-05	H5T_IEEE_F32LE	
106	Image_data	Rs_VN11_RHS		H5T_STD_U16LE	4800	4800			gzip	4	256	256			Offset	0.0	H5T_IEEE_F32LE	
107	Image_data	Rs_VN11_RHS		H5T_STD_U16LE	4800	4800			gzip	4	256	256			Minimum_valid_DN	0	H5T_STD_I32LE	
108	Image_data	Rs_VN11_RHS		H5T_STD_U16LE	4800	4800			gzip	4	256	256			Maximum_valid_DN	65534	H5T_STD_I32LE	
109	Image_data	Rs_VN11_RHS		H5T_STD_U16LE	4800	4800			gzip	4	256	256			Error_DN	65535	H5T_STD_I32LE	
110	Image_data	Rs_VN11_RHS		H5T_STD_U16LE	4800	4800			gzip	4	256	256			Spatial_resolution	0.00208333	H5T_IEEE_F32LE	
111	Image_data	Rs_VN11_RHS		H5T_STD_U16LE	4800	4800			gzip	4	256	256			Spatial_resolution_unit	degree	H5T_C_S1	
112	Image_data	Rs_VN11_RHS		H5T_STD_U16LE	4800	4800			gzip	4	256	256			Mask_for_statistics	0	H5T_STD_U16LE	

No.	Group	Dataset	Dataset Description	Type	1Dim	2Dim	3Dim	4Dim	Compress	Compress Lv.	Chunk1Dim	Chunk2Dim	Chunk3Dim	Chunk4Dim	Attribute	Attribute Value	Attribute type	Attribute Note
113	Image_data	Rs_VN11_c0		H5T_STD_U16LE	4800	4800			gzip	4	256	256			Data_description	c0 coefficients of RSRF/Rs_VN11	H5T_C_S1	
114	Image_data	Rs_VN11_c0		H5T_STD_U16LE	4800	4800			gzip	4	256	256			Unit	NA	H5T_C_S1	
115	Image_data	Rs_VN11_c0		H5T_STD_U16LE	4800	4800			gzip	4	256	256			Slope	0.0001	H5T_IEEE_F32LE	
116	Image_data	Rs_VN11_c0		H5T_STD_U16LE	4800	4800			gzip	4	256	256			Offset	0.0	H5T_IEEE_F32LE	
117	Image_data	Rs_VN11_c0		H5T_STD_U16LE	4800	4800			gzip	4	256	256			Minimum_valid_DN	0	H5T_STD_I32LE	
118	Image_data	Rs_VN11_c0		H5T_STD_U16LE	4800	4800			gzip	4	256	256			Maximum_valid_DN	65534	H5T_STD_I32LE	
119	Image_data	Rs_VN11_c0		H5T_STD_U16LE	4800	4800			gzip	4	256	256			Error_DN	65535	H5T_STD_I32LE	
120	Image_data	Rs_VN11_c0		H5T_STD_U16LE	4800	4800			gzip	4	256	256			Spatial_resolution	0.00208333	H5T_IEEE_F32LE	
121	Image_data	Rs_VN11_c0		H5T_STD_U16LE	4800	4800			gzip	4	256	256			Spatial_resolution_unit	degree	H5T_C_S1	
122	Image_data	Rs_VN11_c0		H5T_STD_U16LE	4800	4800			gzip	4	256	256			Mask_for_statistics	0	H5T_STD_U16LE	
123	Image_data	Rs_VN11_c1		H5T_STD_U16LE	4800	4800			gzip	4	256	256			Data_description	c1 (surface) coefficients of RSRF/Rs_VN11	H5T_C_S1	
124	Image_data	Rs_VN11_c1		H5T_STD_U16LE	4800	4800			gzip	4	256	256			Unit	NA	H5T_C_S1	
125	Image_data	Rs_VN11_c1		H5T_STD_U16LE	4800	4800			gzip	4	256	256			Slope	0.001	H5T_IEEE_F32LE	
126	Image_data	Rs_VN11_c1		H5T_STD_U16LE	4800	4800			gzip	4	256	256			Offset	-10.0	H5T_IEEE_F32LE	
127	Image_data	Rs_VN11_c1		H5T_STD_U16LE	4800	4800			gzip	4	256	256			Minimum_valid_DN	0	H5T_STD_I32LE	
128	Image_data	Rs_VN11_c1		H5T_STD_U16LE	4800	4800			gzip	4	256	256			Maximum_valid_DN	65534	H5T_STD_I32LE	
129	Image_data	Rs_VN11_c1		H5T_STD_U16LE	4800	4800			gzip	4	256	256			Error_DN	65535	H5T_STD_I32LE	
130	Image_data	Rs_VN11_c1		H5T_STD_U16LE	4800	4800			gzip	4	256	256			Spatial_resolution	0.00208333	H5T_IEEE_F32LE	
131	Image_data	Rs_VN11_c1		H5T_STD_U16LE	4800	4800			gzip	4	256	256			Spatial_resolution_unit	degree	H5T_C_S1	
132	Image_data	Rs_VN11_c1		H5T_STD_U16LE	4800	4800			gzip	4	256	256			Mask_for_statistics	0	H5T_STD_U16LE	
133	Image_data	Rs_VN11_c2		H5T_STD_U16LE	4800	4800			gzip	4	256	256			Data_description	c2 (vegetation) coefficients of RSRF/Rs_VN11	H5T_C_S1	
134	Image_data	Rs_VN11_c2		H5T_STD_U16LE	4800	4800			gzip	4	256	256			Unit	NA	H5T_C_S1	
135	Image_data	Rs_VN11_c2		H5T_STD_U16LE	4800	4800			gzip	4	256	256			Slope	0.001	H5T_IEEE_F32LE	
136	Image_data	Rs_VN11_c2		H5T_STD_U16LE	4800	4800			gzip	4	256	256			Offset	-10.0	H5T_IEEE_F32LE	
137	Image_data	Rs_VN11_c2		H5T_STD_U16LE	4800	4800			gzip	4	256	256			Minimum_valid_DN	0	H5T_STD_I32LE	
138	Image_data	Rs_VN11_c2		H5T_STD_U16LE	4800	4800			gzip	4	256	256			Maximum_valid_DN	65534	H5T_STD_I32LE	
139	Image_data	Rs_VN11_c2		H5T_STD_U16LE	4800	4800			gzip	4	256	256			Error_DN	65535	H5T_STD_I32LE	
140	Image_data	Rs_VN11_c2		H5T_STD_U16LE	4800	4800			gzip	4	256	256			Spatial_resolution	0.00208333	H5T_IEEE_F32LE	
141	Image_data	Rs_VN11_c2		H5T_STD_U16LE	4800	4800			gzip	4	256	256			Spatial_resolution_unit	degree	H5T_C_S1	
142	Image_data	Rs_VN11_c2		H5T_STD_U16LE	4800	4800			gzip	4	256	256			Mask_for_statistics	0	H5T_STD_U16LE	
143	Level_1_attributes														Operation_mode	OBD	H5T_C_S1	
144	Level_1_attributes														Radiometric_calibration	Original	H5T_C_S1	
145	Level_1_attributes														Geometric_calibration	Original	H5T_C_S1	
146	Processing_attributes														Processing_organization	JAXA/GCOM-C science project	H5T_C_S1	
147	Processing_attributes														Contact_point	JAXA/Earth Observation Research Center (EORC)	H5T_C_S1	
148	Processing_attributes														Processing_UT	20180813 09:27:47	H5T_C_S1	
149	Processing_attributes														Processing_result	Good	H5T_C_S1	
150	Processing_attributes														Input_files		H5T_C_S1	

No.	Group	Dataset	Dataset Description	Type	1Dim	2Dim	3Dim	4Dim	Compress	Compress Lv.	Chunk1Dim	Chunk2Dim	Chunk3Dim	Chunk4Dim	Attribute	Attribute Value	Attribute type	Attribute Note
1	Geometry_data														Grid_interval	0.00208333	H5T_IEEE_F32LE	
2	Geometry_data														Grid_interval_unit	deg	H5T_C_S1	
3	Geometry_data														Image_projection	EQA (sinusoidal equal area) projection from 0-deg longitude	H5T_C_S1	
4	Geometry_data														Number_of_lines	4800	H5T_STD_I16LE	
5	Geometry_data														Number_of_pixels	4800	H5T_STD_I16LE	
6	Geometry_data														Lower_left_latitude	20.0	H5T_IEEE_F32LE	
7	Geometry_data														Lower_left_longitude	31.9253	H5T_IEEE_F32LE	
8	Geometry_data														Lower_right_latitude	20.0	H5T_IEEE_F32LE	
9	Geometry_data														Lower_right_longitude	42.5671	H5T_IEEE_F32LE	
10	Geometry_data														Upper_left_latitude	30.0	H5T_IEEE_F32LE	
11	Geometry_data														Upper_left_longitude	34.641	H5T_IEEE_F32LE	
12	Geometry_data														Upper_right_latitude	30.0	H5T_IEEE_F32LE	
13	Geometry_data														Upper_right_longitude	46.188	H5T_IEEE_F32LE	
14	Global_attributes														Algorithm_depelopper	Japan Aerospace Exploration Agency (JAXA)	H5T_C_S1	
15	Global_attributes														Dataset_description	Level-2 temporal statistics file of SDI	H5T_C_S1	
16	Global_attributes														Product_file_name	GC1SG1_20180805D08D_T0621_L2SG_SDI_Q_0100.h5	H5T_C_S1	
17	Global_attributes														Product_level	Level-2	H5T_C_S1	
18	Global_attributes														Product_name	Level-2 Tile Statistics	H5T_C_S1	
19	Global_attributes														Product_version	0100	H5T_C_S1	
20	Global_attributes														Satellite	Global Change Observation Mission - Climate (GCOM-C)	H5T_C_S1	
21	Global_attributes														Sensor	Second-generation Global Imager (SGLI)	H5T_C_S1	
22	Global_attributes														Algorithm_version	1.00	H5T_C_S1	
23	Global_attributes														Parameter_version	001.00	H5T_C_S1	
24	Global_attributes														Tile_number	0621	H5T_C_S1	
25	Global_attributes														Image_start_time	20180805 08:22:58.801	H5T_C_S1	
26	Global_attributes														Image_end_time	20180812 08:41:06.001	H5T_C_S1	
27	Image_data														Grid_interval	0.00208333	H5T_IEEE_F32LE	
28	Image_data														Grid_interval_unit	deg	H5T_C_S1	
29	Image_data														Image_projection	EQA (sinusoidal equal area) projection from 0-deg longitude	H5T_C_S1	
30	Image_data														Number_of_lines	4800	H5T_STD_I16LE	
31	Image_data														Number_of_pixels	4800	H5T_STD_I16LE	
32	Image_data														Lower_left_latitude	20.0	H5T_IEEE_F32LE	
33	Image_data														Lower_left_longitude	31.9253	H5T_IEEE_F32LE	
34	Image_data														Lower_right_latitude	20.0	H5T_IEEE_F32LE	
35	Image_data														Lower_right_longitude	42.5671	H5T_IEEE_F32LE	
36	Image_data														Upper_left_latitude	30.0	H5T_IEEE_F32LE	
37	Image_data														Upper_left_longitude	34.641	H5T_IEEE_F32LE	
38	Image_data														Upper_right_latitude	30.0	H5T_IEEE_F32LE	
39	Image_data														Upper_right_longitude	46.188	H5T_IEEE_F32LE	
40	Image_data	SDI_AVE		H5T_STD_U16LE	4800	4800			gzip	4	4800	4800			Error_DN	65535	H5T_STD_U16LE	
41	Image_data	SDI_AVE		H5T_STD_U16LE	4800	4800			gzip	4	4800	4800			Data_description	Average of SDI parameter (temporal statistics)	H5T_C_S1	
42	Image_data	SDI_AVE		H5T_STD_U16LE	4800	4800			gzip	4	4800	4800			Maximum_valid_DN	10000	H5T_STD_U16LE	
43	Image_data	SDI_AVE		H5T_STD_U16LE	4800	4800			gzip	4	4800	4800			Minimum_valid_DN	0	H5T_STD_U16LE	
44	Image_data	SDI_AVE		H5T_STD_U16LE	4800	4800			gzip	4	4800	4800			Offset	0.0	H5T_IEEE_F32LE	
45	Image_data	SDI_AVE		H5T_STD_U16LE	4800	4800			gzip	4	4800	4800			Slope	1.0	H5T_IEEE_F32LE	
46	Image_data	SDI_AVE		H5T_STD_U16LE	4800	4800			gzip	4	4800	4800			Unit	NA	H5T_C_S1	
47	Image_data	SDI_Date		H5T_STD_U8LE	4800	4800			gzip	4	4800	4800			Data_description	Dates of SGLI observation during 8-day (or 1-month) averaging period. e.g., if Bit3 & Bit5=1 (101000) then data of 4th (or 17-20th) and 6th (or 25-28th) days are used in the statistics.	H5T_C_S1	
48	Image_data	SDI_Date		H5T_STD_U8LE	4800	4800			gzip	4	4800	4800			Error_DN	255	H5T_STD_U8LE	
49	Image_data	SDI_Date		H5T_STD_U8LE	4800	4800			gzip	4	4800	4800			Maximum_valid_DN	254	H5T_STD_U16LE	
50	Image_data	SDI_Date		H5T_STD_U8LE	4800	4800			gzip	4	4800	4800			Minimum_valid_DN	0	H5T_STD_U16LE	
51	Image_data	SDI_Date		H5T_STD_U8LE	4800	4800			gzip	4	4800	4800			Offset	0.0	H5T_IEEE_F32LE	
52	Image_data	SDI_Date		H5T_STD_U8LE	4800	4800			gzip	4	4800	4800			Slope	1.0	H5T_IEEE_F32LE	
53	Image_data	SDI_Date		H5T_STD_U8LE	4800	4800			gzip	4	4800	4800			Unit	day in a 8-day or period in a month, see Data_description	H5T_C_S1	
54	Image_data	SDI_MAX		H5T_STD_U16LE	4800	4800			gzip	4	4800	4800			Data_description	Maximum of SDI parameter (temporal statistics)	H5T_C_S1	
55	Image_data	SDI_MAX		H5T_STD_U16LE	4800	4800			gzip	4	4800	4800			Error_DN	65535	H5T_STD_U16LE	
56	Image_data	SDI_MAX		H5T_STD_U16LE	4800	4800			gzip	4	4800	4800			Maximum_valid_DN	10000	H5T_STD_U16LE	
57	Image_data	SDI_MAX		H5T_STD_U16LE	4800	4800			gzip	4	4800	4800			Minimum_valid_DN	0	H5T_STD_U16LE	
58	Image_data	SDI_MAX		H5T_STD_U16LE	4800	4800			gzip	4	4800	4800			Offset	0.0	H5T_IEEE_F32LE	
59	Image_data	SDI_MAX		H5T_STD_U16LE	4800	4800			gzip	4	4800	4800			Slope	1.0	H5T_IEEE_F32LE	
60	Image_data	SDI_MAX		H5T_STD_U16LE	4800	4800			gzip	4	4800	4800			Unit	NA	H5T_C_S1	
61	Image_data	SDI_MIN		H5T_STD_U16LE	4800	4800			gzip	4	4800	4800			Data_description	Minimum of SDI parameter (temporal statistics)	H5T_C_S1	
62	Image_data	SDI_MIN		H5T_STD_U16LE	4800	4800			gzip	4	4800	4800			Error_DN	65535	H5T_STD_U16LE	
63	Image_data	SDI_MIN		H5T_STD_U16LE	4800	4800			gzip	4	4800	4800			Maximum_valid_DN	10000	H5T_STD_U16LE	
64	Image_data	SDI_MIN		H5T_STD_U16LE	4800	4800			gzip	4	4800	4800			Minimum_valid_DN	0	H5T_STD_U16LE	
65	Image_data	SDI_MIN		H5T_STD_U16LE	4800	4800			gzip	4	4800	4800			Offset	0.0	H5T_IEEE_F32LE	
66	Image_data	SDI_MIN		H5T_STD_U16LE	4800	4800			gzip	4	4800	4800			Slope	1.0	H5T_IEEE_F32LE	
67	Image_data	SDI_MIN		H5T_STD_U16LE	4800	4800			gzip	4	4800	4800			Unit	NA	H5T_C_S1	
68	Image_data	SDI_Ninput		H5T_STD_U16LE	4800	4800			gzip	4	4800	4800			Data_description	The number of input data	H5T_C_S1	
69	Image_data	SDI_Ninput		H5T_STD_U16LE	4800	4800			gzip	4	4800	4800			Error_DN	65535	H5T_STD_U16LE	
70	Image_data	SDI_Ninput		H5T_STD_U16LE	4800	4800			gzip	4	4800	4800			Maximum_valid_DN	65534	H5T_STD_U16LE	
71	Image_data	SDI_Ninput		H5T_STD_U16LE	4800	4800			gzip	4	4800	4800			Minimum_valid_DN	0	H5T_STD_U16LE	
72	Image_data	SDI_Ninput		H5T_STD_U16LE	4800	4800			gzip	4	4800	4800			Offset	0.0	H5T_IEEE_F32LE	
73	Image_data	SDI_Ninput		H5T_STD_U16LE	4800	4800			gzip	4	4800	4800			Slope	1.0	H5T_IEEE_F32LE	
74	Image_data	SDI_Ninput		H5T_STD_U16LE	4800	4800			gzip	4	4800	4800			Unit	NA	H5T_C_S1	
75	Image_data	SDI_Nused		H5T_STD_U16LE	4800	4800			gzip	4	4800	4800			Data_description	The number of data used in the statistics	H5T_C_S1	
76	Image_data	SDI_Nused		H5T_STD_U16LE	4800	4800			gzip	4	4800	4800			Error_DN	65535	H5T_STD_U16LE	
77	Image_data	SDI_Nused		H5T_STD_U16LE	4800	4800			gzip	4	4800	4800			Maximum_valid_DN	65534	H5T_STD_U16LE	
78	Image_data	SDI_Nused		H5T_STD_U16LE	4800	4800			gzip	4	4800	4800			Minimum_valid_DN	0	H5T_STD_U16LE	
79	Image_data	SDI_Nused		H5T_STD_U16LE	4800	4800			gzip	4	4800	4800			Offset	0.0	H5T_IEEE_F32LE	
80	Image_data	SDI_Nused		H5T_STD_U16LE	4800	4800			gzip	4	4800	4800			Slope	1.0	H5T_IEEE_F32LE	
81	Image_data	SDI_Nused		H5T_STD_U16LE	4800	4800			gzip	4	4800	4800			Unit	NA	H5T_C_S1	
82	Image_data	SDI_QA_flag		H5T_STD_U8LE	4800	4800			gzip	4	4800	4800			Error_DN	255	H5T_STD_U16LE	
83	Image_data	SDI_QA_flag		H5T_STD_U8LE	4800	4800			gzip	4	4800	4800			Data_description	QA flag (Bit0-1: 00:water, 01:0<land<50%, 10:50<land<100%, 11:land)	H5T_C_S1	
84	Image_data	SDI_QA_flag		H5T_STD_U8LE	4800	4800			gzip	4	4800	4800			Maximum_valid_DN	253	H5T_STD_U16LE	
85	Image_data	SDI_QA_flag		H5T_STD_U8LE	4800	4800			gzip	4	4800	4800			Minimum_valid_DN	0	H5T_STD_U16LE	
86	Image_data	SDI_QA_flag		H5T_STD_U8LE	4800	4800			gzip	4	4800	4800			Offset	0.0	H5T_IEEE_F32LE	
87	Image_data	SDI_QA_flag		H5T_STD_U8LE	4800	4800			gzip	4	4800	4800			Slope	1.0	H5T_IEEE_F32LE	
88	Image_data	SDI_QA_flag		H5T_STD_U8LE	4800	4800			gzip	4	4800	4800			Unit	NA	H5T_C_S1	
89	Image_data	SDI_RMS		H5T_STD_U16LE	4800	4800			gzip	4	4800	4800			Data_description	Root Mean Square of SDI parameter (temporal statistics)	H5T_C_S1	
90	Image_data	SDI_RMS		H5T_STD_U16LE	4800	4800			gzip	4	4800	4800			Error_DN	65535	H5T_STD_U16LE	
91	Image_data	SDI_RMS		H5T_STD_U16LE	4800	4800			gzip	4	4800	4800			Maximum_valid_DN	10000	H5T_STD_U16LE	
92	Image_data	SDI_RMS		H5T_STD_U16LE	4800	4800			gzip	4	4800	4800			Minimum_valid_DN	0	H5T_STD_U16LE	
93	Image_data	SDI_RMS		H5T_STD_U16LE	4800	4800			gzip	4	4800	4800			Offset	0.0	H5T_IEEE_F32LE	
94	Image_data	SDI_RMS		H5T_STD_U16LE	4800	4800			gzip	4	4800	4800			Slope	1.0	H5T_IEEE_F32LE	
95	Image_data	SDI_RMS		H5T_STD_U16LE	4800	4800			gzip	4	4800	4800			Unit	NA	H5T_C_S1	
96	Processing_attributes														Contact_point	JAXA/Earth Observation Research Center (EORC)	H5T_C_S1	
97	Processing_attributes														Processing_UT	20180813 09:29:00	H5T_C_S1	
98	Processing_attributes														Processing_organization	JAXA/GCOM-C science project	H5T_C_S1	
99	Processing_attributes														Processing_result	Good	H5T_C_S1	
100	Processing_attributes														Input_files		H5T_C_S1	
101	Processing_attributes														Input File Name 001	GC1SG1_20180805D01D_T0621_L2SG_VGI_Q_0006.h5	H5T_C_S1	
102	Processing_attributes														Input File Name 002	GC1SG1_20180806D01D_T0621_L2SG_VGI_Q_0006.h5	H5T_C_S1	
103	Processing_attributes														Input File Name 003	GC1SG1_20180807D01D_T0621_L2SG_VGI_Q_0006.h5	H5T_C_S1	
104	Processing_attributes														Input File Name 004	GC1SG1_20180808D01D_T0621_L2SG_VGI_Q_0006.h5	H5T_C_S1	
105	Processing_attributes														Input File Name 005	GC1SG1_20180809D01D_T0621_L2SG_VGI_Q_0006.h5	H5T_C_S1	
106	Processing_attributes														Input File Name 006	GC1SG1_20180810D01D_T0621_L2SG_VGI_Q_0006.h5	H5T_C_S1	
107	Processing_attributes														Input File Name 007	GC1SG1_20180811D01D_T0621_L2SG_VGI_Q_0006.h5	H5T_C_S1	
108	Processing_attributes														Input File Name 008	GC1SG1_20180812D01D_T0621_L2SG_VGI_Q_0006.h5	H5T_C_S1	

No.	Group	Dataset	Dataset Description	Type	1Dim	2Dim	3Dim	4Dim	Compress	Compress Lv.	Chunk1Dim	Chunk2Dim	Chunk3Dim	Chunk4Dim	Attribute	Attribute Value	Attribute type	Attribute Note
1	Geometry_data														Grid_interval	0.00833333	H5T_IEEE_F32LE	
2	Geometry_data														Grid_interval_unit	deg	H5T_C_S1	
3	Geometry_data														Image_projection	EQA (sinusoidal equal area) projection fron 0-deg longitude	H5T_C_S1	
4	Geometry_data														Number_of_lines	1200	H5T_STD_I16LE	
5	Geometry_data														Number_of_pixels	1200	H5T_STD_I16LE	
6	Geometry_data														Lower_left_latitude	20.0	H5T_IEEE_F32LE	
7	Geometry_data														Lower_left_longitude	31.9253	H5T_IEEE_F32LE	
8	Geometry_data														Lower_right_latitude	20.0	H5T_IEEE_F32LE	
9	Geometry_data														Lower_right_longitude	42.5671	H5T_IEEE_F32LE	
10	Geometry_data														Upper_left_latitude	30.0	H5T_IEEE_F32LE	
11	Geometry_data														Upper_left_longitude	34.641	H5T_IEEE_F32LE	
12	Geometry_data														Upper_right_latitude	30.0	H5T_IEEE_F32LE	
13	Geometry_data														Upper_right_longitude	46.188	H5T_IEEE_F32LE	
14	Global_attributes														Algorithm_depelopper	Japan Aerospace Exploration Agency (JAXA)	H5T_C_S1	
15	Global_attributes														Dataset_description	Level-2 temporal statistics file of SGSL	H5T_C_S1	
16	Global_attributes														Product_file_name	GC1SG1_20180805D08D_T0621_L2SG_SGSLK_0100.h5	H5T_C_S1	
17	Global_attributes														Product_level	Level-2	H5T_C_S1	
18	Global_attributes														Product_name	Level-2 Tile Statistics	H5T_C_S1	
19	Global_attributes														Product_version	0100	H5T_C_S1	
20	Global_attributes														Satellite	Global Change Observation Mission - Climate (GCOM-C)	H5T_C_S1	
21	Global_attributes														Sensor	Second-generation Global Imager (SGLI)	H5T_C_S1	
22	Global_attributes														Algorithm_version	1.00	H5T_C_S1	
23	Global_attributes														Parameter_version	001.00	H5T_C_S1	
24	Global_attributes														Tile_number	0621	H5T_C_S1	
25	Global_attributes														Image_start_time	20180805 08:20:45.600	H5T_C_S1	
26	Global_attributes														Image_end_time	20180812 08:43:15.600	H5T_C_S1	
27	Image_data														Grid_interval	0.00833333	H5T_IEEE_F32LE	
28	Image_data														Grid_interval_unit	deg	H5T_C_S1	
29	Image_data														Image_projection	EQA (sinusoidal equal area) projection fron 0-deg longitude	H5T_C_S1	
30	Image_data														Number_of_lines	1200	H5T_STD_I16LE	
31	Image_data														Number_of_pixels	1200	H5T_STD_I16LE	
32	Image_data														Lower_left_latitude	20.0	H5T_IEEE_F32LE	
33	Image_data														Lower_left_longitude	31.9253	H5T_IEEE_F32LE	
34	Image_data														Lower_right_latitude	20.0	H5T_IEEE_F32LE	
35	Image_data														Lower_right_longitude	42.5671	H5T_IEEE_F32LE	
36	Image_data														Upper_left_latitude	30.0	H5T_IEEE_F32LE	
37	Image_data														Upper_left_longitude	34.641	H5T_IEEE_F32LE	
38	Image_data														Upper_right_latitude	30.0	H5T_IEEE_F32LE	
39	Image_data														Upper_right_longitude	46.188	H5T_IEEE_F32LE	
40	Image_data	SGSL_AVE		H5T_STD_U16LE	1200	1200			gzip	4	1200	1200			Error_DN	65535	H5T_STD_U16LE	
41	Image_data	SGSL_AVE		H5T_STD_U16LE	1200	1200			gzip	4	1200	1200			Data_description	Average of SGSL parameter (temporal statistics)	H5T_C_S1	
42	Image_data	SGSL_AVE		H5T_STD_U16LE	1200	1200			gzip	4	1200	1200			Maximum_valid_DN	62250	H5T_STD_U16LE	
43	Image_data	SGSL_AVE		H5T_STD_U16LE	1200	1200			gzip	4	1200	1200			Minimum_valid_DN	0	H5T_STD_U16LE	
44	Image_data	SGSL_AVE		H5T_STD_U16LE	1200	1200			gzip	4	1200	1200			Offset	20.0	H5T_IEEE_F32LE	
45	Image_data	SGSL_AVE		H5T_STD_U16LE	1200	1200			gzip	4	1200	1200			Slope	0.08	H5T_IEEE_F32LE	
46	Image_data	SGSL_AVE		H5T_STD_U16LE	1200	1200			gzip	4	1200	1200			Unit	micron meter	H5T_C_S1	
47	Image_data	SGSL_Date		H5T_STD_U8LE	1200	1200			gzip	4	1200	1200			Data_description	Dates of SGLI observation during 8-day (or 1-month) averaging period. e.g., if Bit3 & Bit5=1 (101000) then data of 4th (or 17-20th) and 6th (or 25-28th) days are used in the statistics.	H5T_C_S1	
48	Image_data	SGSL_Date		H5T_STD_U8LE	1200	1200			gzip	4	1200	1200			Error_DN	255	H5T_STD_U8LE	
49	Image_data	SGSL_Date		H5T_STD_U8LE	1200	1200			gzip	4	1200	1200			Maximum_valid_DN	254	H5T_STD_U16LE	
50	Image_data	SGSL_Date		H5T_STD_U8LE	1200	1200			gzip	4	1200	1200			Minimum_valid_DN	0	H5T_STD_U16LE	
51	Image_data	SGSL_Date		H5T_STD_U8LE	1200	1200			gzip	4	1200	1200			Offset	0.0	H5T_IEEE_F32LE	
52	Image_data	SGSL_Date		H5T_STD_U8LE	1200	1200			gzip	4	1200	1200			Slope	1.0	H5T_IEEE_F32LE	
53	Image_data	SGSL_Date		H5T_STD_U8LE	1200	1200			gzip	4	1200	1200			Unit	day in a 8-day or period in a month, see Data_description	H5T_C_S1	
54	Image_data	SGSL_MAX		H5T_STD_U16LE	1200	1200			gzip	4	1200	1200			Data_description	Maximum of SGSL parameter (temporal statistics)	H5T_C_S1	
55	Image_data	SGSL_MAX		H5T_STD_U16LE	1200	1200			gzip	4	1200	1200			Error_DN	65535	H5T_STD_U16LE	
56	Image_data	SGSL_MAX		H5T_STD_U16LE	1200	1200			gzip	4	1200	1200			Maximum_valid_DN	62250	H5T_STD_U16LE	
57	Image_data	SGSL_MAX		H5T_STD_U16LE	1200	1200			gzip	4	1200	1200			Minimum_valid_DN	0	H5T_STD_U16LE	
58	Image_data	SGSL_MAX		H5T_STD_U16LE	1200	1200			gzip	4	1200	1200			Offset	20.0	H5T_IEEE_F32LE	
59	Image_data	SGSL_MAX		H5T_STD_U16LE	1200	1200			gzip	4	1200	1200			Slope	0.08	H5T_IEEE_F32LE	
60	Image_data	SGSL_MAX		H5T_STD_U16LE	1200	1200			gzip	4	1200	1200			Unit	micron meter	H5T_C_S1	
61	Image_data	SGSL_MIN		H5T_STD_U16LE	1200	1200			gzip	4	1200	1200			Data_description	Minimum of SGSL parameter (temporal statistics)	H5T_C_S1	
62	Image_data	SGSL_MIN		H5T_STD_U16LE	1200	1200			gzip	4	1200	1200			Error_DN	65535	H5T_STD_U16LE	
63	Image_data	SGSL_MIN		H5T_STD_U16LE	1200	1200			gzip	4	1200	1200			Maximum_valid_DN	62250	H5T_STD_U16LE	
64	Image_data	SGSL_MIN		H5T_STD_U16LE	1200	1200			gzip	4	1200	1200			Minimum_valid_DN	0	H5T_STD_U16LE	
65	Image_data	SGSL_MIN		H5T_STD_U16LE	1200	1200			gzip	4	1200	1200			Offset	20.0	H5T_IEEE_F32LE	
66	Image_data	SGSL_MIN		H5T_STD_U16LE	1200	1200			gzip	4	1200	1200			Slope	0.08	H5T_IEEE_F32LE	
67	Image_data	SGSL_MIN		H5T_STD_U16LE	1200	1200			gzip	4	1200	1200			Unit	micron meter	H5T_C_S1	
68	Image_data	SGSL_Ninput		H5T_STD_U16LE	1200	1200			gzip	4	1200	1200			Data_description	The number of input data	H5T_C_S1	
69	Image_data	SGSL_Ninput		H5T_STD_U16LE	1200	1200			gzip	4	1200	1200			Error_DN	65535	H5T_STD_U16LE	
70	Image_data	SGSL_Ninput		H5T_STD_U16LE	1200	1200			gzip	4	1200	1200			Maximum_valid_DN	65534	H5T_STD_U16LE	
71	Image_data	SGSL_Ninput		H5T_STD_U16LE	1200	1200			gzip	4	1200	1200			Minimum_valid_DN	0	H5T_STD_U16LE	
72	Image_data	SGSL_Ninput		H5T_STD_U16LE	1200	1200			gzip	4	1200	1200			Offset	0.0	H5T_IEEE_F32LE	
73	Image_data	SGSL_Ninput		H5T_STD_U16LE	1200	1200			gzip	4	1200	1200			Slope	1.0	H5T_IEEE_F32LE	
74	Image_data	SGSL_Ninput		H5T_STD_U16LE	1200	1200			gzip	4	1200	1200			Unit	NA	H5T_C_S1	
75	Image_data	SGSL_Nused		H5T_STD_U16LE	1200	1200			gzip	4	1200	1200			Data_description	The number of data used in the statistics	H5T_C_S1	
76	Image_data	SGSL_Nused		H5T_STD_U16LE	1200	1200			gzip	4	1200	1200			Error_DN	65535	H5T_STD_U16LE	
77	Image_data	SGSL_Nused		H5T_STD_U16LE	1200	1200			gzip	4	1200	1200			Maximum_valid_DN	65534	H5T_STD_U16LE	
78	Image_data	SGSL_Nused		H5T_STD_U16LE	1200	1200			gzip	4	1200	1200			Minimum_valid_DN	0	H5T_STD_U16LE	
79	Image_data	SGSL_Nused		H5T_STD_U16LE	1200	1200			gzip	4	1200	1200			Offset	0.0	H5T_IEEE_F32LE	
80	Image_data	SGSL_Nused		H5T_STD_U16LE	1200	1200			gzip	4	1200	1200			Slope	1.0	H5T_IEEE_F32LE	
81	Image_data	SGSL_Nused		H5T_STD_U16LE	1200	1200			gzip	4	1200	1200			Unit	NA	H5T_C_S1	
82	Image_data	SGSL_QA_flag		H5T_STD_U8LE	1200	1200			gzip	4	1200	1200			Data_description	QA flag (Bit0-1: 00:water, 01:0<land<50%, 10:50<land<100%, 11:land)	H5T_C_S1	
83	Image_data	SGSL_QA_flag		H5T_STD_U8LE	1200	1200			gzip	4	1200	1200			Error_DN	255	H5T_STD_U16LE	
84	Image_data	SGSL_QA_flag		H5T_STD_U8LE	1200	1200			gzip	4	1200	1200			Maximum_valid_DN	253	H5T_STD_U16LE	
85	Image_data	SGSL_QA_flag		H5T_STD_U8LE	1200	1200			gzip	4	1200	1200			Minimum_valid_DN	0	H5T_STD_U16LE	
86	Image_data	SGSL_QA_flag		H5T_STD_U8LE	1200	1200			gzip	4	1200	1200			Offset	0.0	H5T_IEEE_F32LE	
87	Image_data	SGSL_QA_flag		H5T_STD_U8LE	1200	1200			gzip	4	1200	1200			Slope	1.0	H5T_IEEE_F32LE	
88	Image_data	SGSL_QA_flag		H5T_STD_U8LE	1200	1200			gzip	4	1200	1200			Unit	NA	H5T_C_S1	
89	Image_data	SGSL_RMS		H5T_STD_U16LE	1200	1200			gzip	4	1200	1200			Data_description	Root Mean Square of SGSL parameter (temporal statistics)	H5T_C_S1	
90	Image_data	SGSL_RMS		H5T_STD_U16LE	1200	1200			gzip	4	1200	1200			Error_DN	65535	H5T_STD_U16LE	
91	Image_data	SGSL_RMS		H5T_STD_U16LE	1200	1200			gzip	4	1200	1200			Maximum_valid_DN	62250	H5T_STD_U16LE	
92	Image_data	SGSL_RMS		H5T_STD_U16LE	1200	1200			gzip	4	1200	1200			Minimum_valid_DN	0	H5T_STD_U16LE	
93	Image_data	SGSL_RMS		H5T_STD_U16LE	1200	1200			gzip	4	1200	1200			Offset	20.0	H5T_IEEE_F32LE	
94	Image_data	SGSL_RMS		H5T_STD_U16LE	1200	1200			gzip	4	1200	1200			Slope	0.08	H5T_IEEE_F32LE	
95	Image_data	SGSL_RMS		H5T_STD_U16LE	1200	1200			gzip	4	1200	1200			Unit	micron meter	H5T_C_S1	
96	Processing_attributes														Contact_point	JAXA/Earth Observation Research Center (EORC)	H5T_C_S1	
97	Processing_attributes														Processing_UT	20180812 18:34:56	H5T_C_S1	
98	Processing_attributes														Processing_organization	JAXA/GCOM-C science project	H5T_C_S1	
99	Processing_attributes														Processing_result	Poor	H5T_C_S1	
100	Processing_attributes														Input_files		H5T_C_S1	
101	Processing_attributes														Input File Name 001	GC1SG1_20180805D01D_T0621_L2SG_SIPRK_0100.h5	H5T_C_S1	
102	Processing_attributes														Input File Name 002	GC1SG1_20180806D01D_T0621_L2SG_SIPRK_0100.h5	H5T_C_S1	
103	Processing_attributes														Input File Name 003	GC1SG1_20180807D01D_T0621_L2SG_SIPRK_0100.h5	H5T_C_S1	
104	Processing_attributes														Input File Name 004	GC1SG1_20180808D01D_T0621_L2SG_SIPRK_0100.h5	H5T_C_S1	
105	Processing_attributes														Input File Name 005	GC1SG1_20180809D01D_T0621_L2SG_SIPRK_0100.h5	H5T_C_S1	
106	Processing_attributes														Input File Name 006	GC1SG1_20180810D01D_T0621_L2SG_SIPRK_0100.h5	H5T_C_S1	
107	Processing_attributes														Input File Name 007	GC1SG1_20180811D01D_T0621_L2SG_SIPRK_0100.h5	H5T_C_S1	
108	Processing_attributes														Input File Name 008	GC1SG1_20180812D01D_T0621_L2SG_SIPRK_0100.h5	H5T_C_S1	

No.	Group	Dataset	Dataset Description	Type	1Dim	2Dim	3Dim	4Dim	Compress	Compress Lv.	Chunk1Dim	Chunk2Dim	Chunk3Dim	Chunk4Dim	Attribute	Attribute Value	Attribute type	Attribute Note
1	Geometry_data														Grid_interval	0.00833333	H5T_IEEE_F32LE	
2	Geometry_data														Grid_interval_unit	deg	H5T_C_S1	
3	Geometry_data														Image_projection	EQA (sinusoidal equal area) projection fron 0-deg longitude	H5T_C_S1	
4	Geometry_data														Number_of_lines	1200	H5T_STD_I16LE	
5	Geometry_data														Number_of_pixels	1200	H5T_STD_I16LE	
6	Geometry_data														Lower_left_latitude	20.0	H5T_IEEE_F32LE	
7	Geometry_data														Lower_left_longitude	31.9253	H5T_IEEE_F32LE	
8	Geometry_data														Lower_right_latitude	20.0	H5T_IEEE_F32LE	
9	Geometry_data														Lower_right_longitude	42.5671	H5T_IEEE_F32LE	
10	Geometry_data														Upper_left_latitude	30.0	H5T_IEEE_F32LE	
11	Geometry_data														Upper_left_longitude	34.641	H5T_IEEE_F32LE	
12	Geometry_data														Upper_right_latitude	30.0	H5T_IEEE_F32LE	
13	Geometry_data														Upper_right_longitude	46.188	H5T_IEEE_F32LE	
14	Global_attributes														Algorithm_depelopper	Japan Aerospace Exploration Agency (JAXA)	H5T_C_S1	
15	Global_attributes														Dataset_description	Level-2 temporal statistics file of SICE	H5T_C_S1	
16	Global_attributes														Product_file_name	GC1SG1_20180805D08D_T0621_L2SG_SICEK_0100.h5	H5T_C_S1	
17	Global_attributes														Product_level	Level-2	H5T_C_S1	
18	Global_attributes														Product_name	Level-2 Tile Statistics	H5T_C_S1	
19	Global_attributes														Product_version	0100	H5T_C_S1	
20	Global_attributes														Satellite	Global Change Observation Wission - Climate (GCOM-C)	H5T_C_S1	
21	Global_attributes														Sensor	Second-generation Global Imager (SGLI)	H5T_C_S1	
22	Global_attributes														Algorithm_version	1.00	H5T_C_S1	
23	Global_attributes														Parameter_version	001.00	H5T_C_S1	
24	Global_attributes														Tile_number	0621	H5T_C_S1	
25	Global_attributes														Image_start_time	20180805 08:20:45.600	H5T_C_S1	
26	Global_attributes														Image_end_time	20180812 08:43:15.600	H5T_C_S1	
27	Image_data														Grid_interval	0.00833333	H5T_IEEE_F32LE	
28	Image_data														Grid_interval_unit	deg	H5T_C_S1	
29	Image_data														Image_projection	EQA (sinusoidal equal area) projection fron 0-deg longitude	H5T_C_S1	
30	Image_data														Number_of_lines	1200	H5T_STD_I16LE	
31	Image_data														Number_of_pixels	1200	H5T_STD_I16LE	
32	Image_data														Lower_left_latitude	20.0	H5T_IEEE_F32LE	
33	Image_data														Lower_left_longitude	31.9253	H5T_IEEE_F32LE	
34	Image_data														Lower_right_latitude	20.0	H5T_IEEE_F32LE	
35	Image_data														Lower_right_longitude	42.5671	H5T_IEEE_F32LE	
36	Image_data														Upper_left_latitude	30.0	H5T_IEEE_F32LE	
37	Image_data														Upper_left_longitude	34.641	H5T_IEEE_F32LE	
38	Image_data														Upper_right_latitude	30.0	H5T_IEEE_F32LE	
39	Image_data														Upper_right_longitude	46.188	H5T_IEEE_F32LE	
40	Image_data	SICE_Date		H5T_STD_U8LE	1200	1200			gzip	4	1200	1200			Error_DN	255	H5T_STD_U8LE	
41	Image_data	SICE_Date		H5T_STD_U8LE	1200	1200			gzip	4	1200	1200			Data_description	Dates of SGLI observation during 8-day (or 1-month) averaging period. e.g., if Bit3 & Bit5=1 (101000) then data of 4th (or 17-20th) and 6th (or 25-28th) days are used in the statistics.	H5T_C_S1	
42	Image_data	SICE_Date		H5T_STD_U8LE	1200	1200			gzip	4	1200	1200			Maximum_valid_DN	254	H5T_STD_U16LE	
43	Image_data	SICE_Date		H5T_STD_U8LE	1200	1200			gzip	4	1200	1200			Minimum_valid_DN	0	H5T_STD_U16LE	
44	Image_data	SICE_Date		H5T_STD_U8LE	1200	1200			gzip	4	1200	1200			Offset	0.0	H5T_IEEE_F32LE	
45	Image_data	SICE_Date		H5T_STD_U8LE	1200	1200			gzip	4	1200	1200			Slope	1.0	H5T_IEEE_F32LE	
46	Image_data	SICE_Date		H5T_STD_U8LE	1200	1200			gzip	4	1200	1200			Unit	day in a 8-day or period in a month, see Data_description	H5T_C_S1	
47	Image_data	SICE_Ninput		H5T_STD_U16LE	1200	1200			gzip	4	1200	1200			Data_description	The number of input data	H5T_C_S1	
48	Image_data	SICE_Ninput		H5T_STD_U16LE	1200	1200			gzip	4	1200	1200			Error_DN	65535	H5T_STD_U16LE	
49	Image_data	SICE_Ninput		H5T_STD_U16LE	1200	1200			gzip	4	1200	1200			Maximum_valid_DN	65534	H5T_STD_U16LE	
50	Image_data	SICE_Ninput		H5T_STD_U16LE	1200	1200			gzip	4	1200	1200			Minimum_valid_DN	0	H5T_STD_U16LE	
51	Image_data	SICE_Ninput		H5T_STD_U16LE	1200	1200			gzip	4	1200	1200			Offset	0.0	H5T_IEEE_F32LE	
52	Image_data	SICE_Ninput		H5T_STD_U16LE	1200	1200			gzip	4	1200	1200			Slope	1.0	H5T_IEEE_F32LE	
53	Image_data	SICE_Ninput		H5T_STD_U16LE	1200	1200			gzip	4	1200	1200			Unit	NA	H5T_C_S1	
54	Image_data	SICE_Nsnow1		H5T_STD_U16LE	1200	1200			gzip	4	1200	1200			Error_DN	65535	H5T_STD_U16LE	
55	Image_data	SICE_Nsnow1		H5T_STD_U16LE	1200	1200			gzip	4	1200	1200			Data_description	Total number of snow pixels (including snow cover with/without vegetation on land or snow on ice or bare ice (spatial statistics)	H5T_C_S1	
56	Image_data	SICE_Nsnow1		H5T_STD_U16LE	1200	1200			gzip	4	1200	1200			Maximum_valid_DN	65534	H5T_STD_U16LE	
57	Image_data	SICE_Nsnow1		H5T_STD_U16LE	1200	1200			gzip	4	1200	1200			Minimum_valid_DN	0	H5T_STD_U16LE	
58	Image_data	SICE_Nsnow1		H5T_STD_U16LE	1200	1200			gzip	4	1200	1200			Offset	0.0	H5T_IEEE_F32LE	
59	Image_data	SICE_Nsnow1		H5T_STD_U16LE	1200	1200			gzip	4	1200	1200			Slope	1.0	H5T_IEEE_F32LE	
60	Image_data	SICE_Nsnow1		H5T_STD_U16LE	1200	1200			gzip	4	1200	1200			Unit	NA	H5T_C_S1	
61	Image_data	SICE_Nsnow2		H5T_STD_U16LE	1200	1200			gzip	4	1200	1200			Data_description	Number of snow pixels identified as snow with vegetation on land or bare seaice in ocean (spatial statistics)	H5T_C_S1	
62	Image_data	SICE_Nsnow2		H5T_STD_U16LE	1200	1200			gzip	4	1200	1200			Error_DN	65535	H5T_STD_U16LE	
63	Image_data	SICE_Nsnow2		H5T_STD_U16LE	1200	1200			gzip	4	1200	1200			Maximum_valid_DN	65534	H5T_STD_U16LE	
64	Image_data	SICE_Nsnow2		H5T_STD_U16LE	1200	1200			gzip	4	1200	1200			Minimum_valid_DN	0	H5T_STD_U16LE	
65	Image_data	SICE_Nsnow2		H5T_STD_U16LE	1200	1200			gzip	4	1200	1200			Offset	0.0	H5T_IEEE_F32LE	
66	Image_data	SICE_Nsnow2		H5T_STD_U16LE	1200	1200			gzip	4	1200	1200			Slope	1.0	H5T_IEEE_F32LE	
67	Image_data	SICE_Nsnow2		H5T_STD_U16LE	1200	1200			gzip	4	1200	1200			Unit	NA	H5T_C_S1	
68	Image_data	SICE_Nsnow3		H5T_STD_U16LE	1200	1200			gzip	4	1200	1200			Data_description	Number of snow pixels identified as melting snow only on land (spatial statistics)	H5T_C_S1	
69	Image_data	SICE_Nsnow3		H5T_STD_U16LE	1200	1200			gzip	4	1200	1200			Error_DN	65535	H5T_STD_U16LE	
70	Image_data	SICE_Nsnow3		H5T_STD_U16LE	1200	1200			gzip	4	1200	1200			Maximum_valid_DN	65534	H5T_STD_U16LE	
71	Image_data	SICE_Nsnow3		H5T_STD_U16LE	1200	1200			gzip	4	1200	1200			Minimum_valid_DN	0	H5T_STD_U16LE	
72	Image_data	SICE_Nsnow3		H5T_STD_U16LE	1200	1200			gzip	4	1200	1200			Offset	0.0	H5T_IEEE_F32LE	
73	Image_data	SICE_Nsnow3		H5T_STD_U16LE	1200	1200			gzip	4	1200	1200			Slope	1.0	H5T_IEEE_F32LE	
74	Image_data	SICE_Nsnow3		H5T_STD_U16LE	1200	1200			gzip	4	1200	1200			Unit	NA	H5T_C_S1	
75	Image_data	SICE_Nused		H5T_STD_U16LE	1200	1200			gzip	4	1200	1200			Data_description	The number of data used in the statistics	H5T_C_S1	
76	Image_data	SICE_Nused		H5T_STD_U16LE	1200	1200			gzip	4	1200	1200			Error_DN	65535	H5T_STD_U16LE	
77	Image_data	SICE_Nused		H5T_STD_U16LE	1200	1200			gzip	4	1200	1200			Maximum_valid_DN	65534	H5T_STD_U16LE	
78	Image_data	SICE_Nused		H5T_STD_U16LE	1200	1200			gzip	4	1200	1200			Minimum_valid_DN	0	H5T_STD_U16LE	
79	Image_data	SICE_Nused		H5T_STD_U16LE	1200	1200			gzip	4	1200	1200			Offset	0.0	H5T_IEEE_F32LE	
80	Image_data	SICE_Nused		H5T_STD_U16LE	1200	1200			gzip	4	1200	1200			Slope	1.0	H5T_IEEE_F32LE	
81	Image_data	SICE_Nused		H5T_STD_U16LE	1200	1200			gzip	4	1200	1200			Unit	NA	H5T_C_S1	
82	Image_data	SICE_QA_flag		H5T_STD_U8LE	1200	1200			gzip	4	1200	1200			Data_description	QA flag (Bit0-1: 00:water, 01:0<land<50%, 10:50<land<100%, 11:land)	H5T_C_S1	
83	Image_data	SICE_QA_flag		H5T_STD_U8LE	1200	1200			gzip	4	1200	1200			Error_DN	255	H5T_STD_U16LE	
84	Image_data	SICE_QA_flag		H5T_STD_U8LE	1200	1200			gzip	4	1200	1200			Maximum_valid_DN	253	H5T_STD_U16LE	
85	Image_data	SICE_QA_flag		H5T_STD_U8LE	1200	1200			gzip	4	1200	1200			Minimum_valid_DN	0	H5T_STD_U16LE	
86	Image_data	SICE_QA_flag		H5T_STD_U8LE	1200	1200			gzip	4	1200	1200			Offset	0.0	H5T_IEEE_F32LE	
87	Image_data	SICE_QA_flag		H5T_STD_U8LE	1200	1200			gzip	4	1200	1200			Slope	1.0	H5T_IEEE_F32LE	
88	Image_data	SICE_QA_flag		H5T_STD_U8LE	1200	1200			gzip	4	1200	1200			Unit	NA	H5T_C_S1	
89	Processing_attributes														Contact_point	JAXA/Earth Observation Research Center (EORC)	H5T_C_S1	
90	Processing_attributes														Processing_UT	20180812 18:34:27	H5T_C_S1	
91	Processing_attributes														Processing_organization	JAXA/GCOM-C science project	H5T_C_S1	
92	Processing_attributes														Processing_result	Good	H5T_C_S1	
93	Processing_attributes														Input_files		H5T_C_S1	
94	Processing_attributes														Input File Name 001	GC1SG1_20180805D01D_T0621_L2SG_SICEK_0100.h5	H5T_C_S1	
95	Processing_attributes														Input File Name 002	GC1SG1_20180806D01D_T0621_L2SG_SICEK_0100.h5	H5T_C_S1	
96	Processing_attributes														Input File Name 003	GC1SG1_20180807D01D_T0621_L2SG_SICEK_0100.h5	H5T_C_S1	
97	Processing_attributes														Input File Name 004	GC1SG1_20180808D01D_T0621_L2SG_SICEK_0100.h5	H5T_C_S1	
98	Processing_attributes														Input File Name 005	GC1SG1_20180809D01D_T0621_L2SG_SICEK_0100.h5	H5T_C_S1	
99	Processing_attributes														Input File Name 006	GC1SG1_20180810D01D_T0621_L2SG_SICEK_0100.h5	H5T_C_S1	
100	Processing_attributes														Input File Name 007	GC1SG1_20180811D01D_T0621_L2SG_SICEK_0100.h5	H5T_C_S1	
101	Processing_attributes														Input File Name 008	GC1SG1_20180812D01D_T0621_L2SG_SICEK_0100.h5	H5T_C_S1	

No.	Group	Dataset	Dataset Description	Type	1Dim	2Dim	3Dim	4Dim	Compress	Compress Lv.	Chunk1Dim	Chunk2Dim	Chunk3Dim	Chunk4Dim	Attribute	Attribute Value	Attribute type	Attribute Note
1	Geometry_data														Grid_interval	0.00833333	H5T_IEEE_F32LE	
2	Geometry_data														Grid_interval_unit	deg	H5T_C_S1	
3	Geometry_data														Image_projection	EQA (sinusoidal equal area) projection fron 0-deg longitude	H5T_C_S1	
4	Geometry_data														Number_of_lines	1200	H5T_STD_I16LE	
5	Geometry_data														Number_of_pixels	1200	H5T_STD_I16LE	
6	Geometry_data														Lower_left_latitude	20.0	H5T_IEEE_F32LE	
7	Geometry_data														Lower_left_longitude	31.9253	H5T_IEEE_F32LE	
8	Geometry_data														Lower_right_latitude	20.0	H5T_IEEE_F32LE	
9	Geometry_data														Lower_right_longitude	42.5671	H5T_IEEE_F32LE	
10	Geometry_data														Upper_left_latitude	30.0	H5T_IEEE_F32LE	
11	Geometry_data														Upper_left_longitude	34.641	H5T_IEEE_F32LE	
12	Geometry_data														Upper_right_latitude	30.0	H5T_IEEE_F32LE	
13	Geometry_data														Upper_right_longitude	46.188	H5T_IEEE_F32LE	
14	Global_attributes														Algorithm_depelopper	Japan Aerospace Exploration Agency (JAXA)	H5T_C_S1	
15	Global_attributes														Dataset_description	Level-2 temporal statistics file of SIST	H5T_C_S1	
16	Global_attributes														Product_file_name	GC1SG1_20180805D08D_T0621_L2SG_SISTK_0100.h5	H5T_C_S1	
17	Global_attributes														Product_level	Level-2	H5T_C_S1	
18	Global_attributes														Product_name	Level-2 Tile Statistics	H5T_C_S1	
19	Global_attributes														Product_version	0100	H5T_C_S1	
20	Global_attributes														Satellite	Global Change Observation Mission - Climate (GCOM-C)	H5T_C_S1	
21	Global_attributes														Sensor	Second-generation Global Imager (SGLI)	H5T_C_S1	
22	Global_attributes														Algorithm_version	1.00	H5T_C_S1	
23	Global_attributes														Parameter_version	001.00	H5T_C_S1	
24	Global_attributes														Tile_number	0621	H5T_C_S1	
25	Global_attributes														Image_start_time	20180805 08:20:45.600	H5T_C_S1	
26	Global_attributes														Image_end_time	20180812 08:43:15.600	H5T_C_S1	
27	Image_data														Grid_interval	0.00833333	H5T_IEEE_F32LE	
28	Image_data														Grid_interval_unit	deg	H5T_C_S1	
29	Image_data														Image_projection	EQA (sinusoidal equal area) projection fron 0-deg longitude	H5T_C_S1	
30	Image_data														Number_of_lines	1200	H5T_STD_I16LE	
31	Image_data														Number_of_pixels	1200	H5T_STD_I16LE	
32	Image_data														Lower_left_latitude	20.0	H5T_IEEE_F32LE	
33	Image_data														Lower_left_longitude	31.9253	H5T_IEEE_F32LE	
34	Image_data														Lower_right_latitude	20.0	H5T_IEEE_F32LE	
35	Image_data														Lower_right_longitude	42.5671	H5T_IEEE_F32LE	
36	Image_data														Upper_left_latitude	30.0	H5T_IEEE_F32LE	
37	Image_data														Upper_left_longitude	34.641	H5T_IEEE_F32LE	
38	Image_data														Upper_right_latitude	30.0	H5T_IEEE_F32LE	
39	Image_data														Upper_right_longitude	46.188	H5T_IEEE_F32LE	
40	Image_data	SIST_AVE		H5T_STD_U16LE	1200	1200			gzip	4	1200	1200			Error_DN	65535	H5T_STD_U16LE	
41	Image_data	SIST_AVE		H5T_STD_U16LE	1200	1200			gzip	4	1200	1200			Data_description	Average of SIST parameter (temporal statistics)	H5T_C_S1	
42	Image_data	SIST_AVE		H5T_STD_U16LE	1200	1200			gzip	4	1200	1200			Maximum_valid_DN	59999	H5T_STD_U16LE	
43	Image_data	SIST_AVE		H5T_STD_U16LE	1200	1200			gzip	4	1200	1200			Minimum_valid_DN	0	H5T_STD_U16LE	
44	Image_data	SIST_AVE		H5T_STD_U16LE	1200	1200			gzip	4	1200	1200			Offset	240.0	H5T_IEEE_F32LE	
45	Image_data	SIST_AVE		H5T_STD_U16LE	1200	1200			gzip	4	1200	1200			Slope	0.0005525	H5T_IEEE_F32LE	
46	Image_data	SIST_AVE		H5T_STD_U16LE	1200	1200			gzip	4	1200	1200			Unit	kelvin	H5T_C_S1	
47	Image_data	SIST_Date		H5T_STD_U8LE	1200	1200			gzip	4	1200	1200			Data_description	Dates of SGLI observation during 8-day (or 1-month) averaging period. e.g., if Bit3 & Bit5=1 (101000) then data of 4th (or 17-20th) and 6th (or 25-28th) days are used in the statistics.	H5T_C_S1	
48	Image_data	SIST_Date		H5T_STD_U8LE	1200	1200			gzip	4	1200	1200			Error_DN	255	H5T_STD_U8LE	
49	Image_data	SIST_Date		H5T_STD_U8LE	1200	1200			gzip	4	1200	1200			Maximum_valid_DN	254	H5T_STD_U16LE	
50	Image_data	SIST_Date		H5T_STD_U8LE	1200	1200			gzip	4	1200	1200			Minimum_valid_DN	0	H5T_STD_U16LE	
51	Image_data	SIST_Date		H5T_STD_U8LE	1200	1200			gzip	4	1200	1200			Offset	0.0	H5T_IEEE_F32LE	
52	Image_data	SIST_Date		H5T_STD_U8LE	1200	1200			gzip	4	1200	1200			Slope	1.0	H5T_IEEE_F32LE	
53	Image_data	SIST_Date		H5T_STD_U8LE	1200	1200			gzip	4	1200	1200			Unit	day in a 8-day or period in a month, see Data_description	H5T_C_S1	
54	Image_data	SIST_MAX		H5T_STD_U16LE	1200	1200			gzip	4	1200	1200			Data_description	Maximum of SIST parameter (temporal statistics)	H5T_C_S1	
55	Image_data	SIST_MAX		H5T_STD_U16LE	1200	1200			gzip	4	1200	1200			Error_DN	65535	H5T_STD_U16LE	
56	Image_data	SIST_MAX		H5T_STD_U16LE	1200	1200			gzip	4	1200	1200			Maximum_valid_DN	59999	H5T_STD_U16LE	
57	Image_data	SIST_MAX		H5T_STD_U16LE	1200	1200			gzip	4	1200	1200			Minimum_valid_DN	0	H5T_STD_U16LE	
58	Image_data	SIST_MAX		H5T_STD_U16LE	1200	1200			gzip	4	1200	1200			Offset	240.0	H5T_IEEE_F32LE	
59	Image_data	SIST_MAX		H5T_STD_U16LE	1200	1200			gzip	4	1200	1200			Slope	0.0005525	H5T_IEEE_F32LE	
60	Image_data	SIST_MAX		H5T_STD_U16LE	1200	1200			gzip	4	1200	1200			Unit	kelvin	H5T_C_S1	
61	Image_data	SIST_MIN		H5T_STD_U16LE	1200	1200			gzip	4	1200	1200			Data_description	Minimum of SIST parameter (temporal statistics)	H5T_C_S1	
62	Image_data	SIST_MIN		H5T_STD_U16LE	1200	1200			gzip	4	1200	1200			Error_DN	65535	H5T_STD_U16LE	
63	Image_data	SIST_MIN		H5T_STD_U16LE	1200	1200			gzip	4	1200	1200			Maximum_valid_DN	59999	H5T_STD_U16LE	
64	Image_data	SIST_MIN		H5T_STD_U16LE	1200	1200			gzip	4	1200	1200			Minimum_valid_DN	0	H5T_STD_U16LE	
65	Image_data	SIST_MIN		H5T_STD_U16LE	1200	1200			gzip	4	1200	1200			Offset	240.0	H5T_IEEE_F32LE	
66	Image_data	SIST_MIN		H5T_STD_U16LE	1200	1200			gzip	4	1200	1200			Slope	0.0005525	H5T_IEEE_F32LE	
67	Image_data	SIST_MIN		H5T_STD_U16LE	1200	1200			gzip	4	1200	1200			Unit	kelvin	H5T_C_S1	
68	Image_data	SIST_Ninput		H5T_STD_U16LE	1200	1200			gzip	4	1200	1200			Data_description	The number of input data	H5T_C_S1	
69	Image_data	SIST_Ninput		H5T_STD_U16LE	1200	1200			gzip	4	1200	1200			Error_DN	65535	H5T_STD_U16LE	
70	Image_data	SIST_Ninput		H5T_STD_U16LE	1200	1200			gzip	4	1200	1200			Maximum_valid_DN	65534	H5T_STD_U16LE	
71	Image_data	SIST_Ninput		H5T_STD_U16LE	1200	1200			gzip	4	1200	1200			Minimum_valid_DN	0	H5T_STD_U16LE	
72	Image_data	SIST_Ninput		H5T_STD_U16LE	1200	1200			gzip	4	1200	1200			Offset	0.0	H5T_IEEE_F32LE	
73	Image_data	SIST_Ninput		H5T_STD_U16LE	1200	1200			gzip	4	1200	1200			Slope	1.0	H5T_IEEE_F32LE	
74	Image_data	SIST_Ninput		H5T_STD_U16LE	1200	1200			gzip	4	1200	1200			Unit	NA	H5T_C_S1	
75	Image_data	SIST_Nused		H5T_STD_U16LE	1200	1200			gzip	4	1200	1200			Data_description	The number of data used in the statistics	H5T_C_S1	
76	Image_data	SIST_Nused		H5T_STD_U16LE	1200	1200			gzip	4	1200	1200			Error_DN	65535	H5T_STD_U16LE	
77	Image_data	SIST_Nused		H5T_STD_U16LE	1200	1200			gzip	4	1200	1200			Maximum_valid_DN	65534	H5T_STD_U16LE	
78	Image_data	SIST_Nused		H5T_STD_U16LE	1200	1200			gzip	4	1200	1200			Minimum_valid_DN	0	H5T_STD_U16LE	
79	Image_data	SIST_Nused		H5T_STD_U16LE	1200	1200			gzip	4	1200	1200			Offset	0.0	H5T_IEEE_F32LE	
80	Image_data	SIST_Nused		H5T_STD_U16LE	1200	1200			gzip	4	1200	1200			Slope	1.0	H5T_IEEE_F32LE	
81	Image_data	SIST_Nused		H5T_STD_U16LE	1200	1200			gzip	4	1200	1200			Unit	NA	H5T_C_S1	
82	Image_data	SIST_QA_flag		H5T_STD_U8LE	1200	1200			gzip	4	1200	1200			Data_description	QA flag (Bit0-1: 00:water, 01:0<land<50%, 10:50<land<100%, 11:land)	H5T_C_S1	
83	Image_data	SIST_QA_flag		H5T_STD_U8LE	1200	1200			gzip	4	1200	1200			Error_DN	255	H5T_STD_U16LE	
84	Image_data	SIST_QA_flag		H5T_STD_U8LE	1200	1200			gzip	4	1200	1200			Maximum_valid_DN	253	H5T_STD_U16LE	
85	Image_data	SIST_QA_flag		H5T_STD_U8LE	1200	1200			gzip	4	1200	1200			Minimum_valid_DN	0	H5T_STD_U16LE	
86	Image_data	SIST_QA_flag		H5T_STD_U8LE	1200	1200			gzip	4	1200	1200			Offset	0.0	H5T_IEEE_F32LE	
87	Image_data	SIST_QA_flag		H5T_STD_U8LE	1200	1200			gzip	4	1200	1200			Slope	1.0	H5T_IEEE_F32LE	
88	Image_data	SIST_QA_flag		H5T_STD_U8LE	1200	1200			gzip	4	1200	1200			Unit	NA	H5T_C_S1	
89	Image_data	SIST_RMS		H5T_STD_U16LE	1200	1200			gzip	4	1200	1200			Data_description	Root Mean Square of SIST parameter (temporal statistics)	H5T_C_S1	
90	Image_data	SIST_RMS		H5T_STD_U16LE	1200	1200			gzip	4	1200	1200			Error_DN	65535	H5T_STD_U16LE	
91	Image_data	SIST_RMS		H5T_STD_U16LE	1200	1200			gzip	4	1200	1200			Maximum_valid_DN	59999	H5T_STD_U16LE	
92	Image_data	SIST_RMS		H5T_STD_U16LE	1200	1200			gzip	4	1200	1200			Minimum_valid_DN	0	H5T_STD_U16LE	
93	Image_data	SIST_RMS		H5T_STD_U16LE	1200	1200			gzip	4	1200	1200			Offset	240.0	H5T_IEEE_F32LE	
94	Image_data	SIST_RMS		H5T_STD_U16LE	1200	1200			gzip	4	1200	1200			Slope	0.0005525	H5T_IEEE_F32LE	
95	Image_data	SIST_RMS		H5T_STD_U16LE	1200	1200			gzip	4	1200	1200			Unit	kelvin	H5T_C_S1	
96	Processing_attributes														Contact_point	JAXA/Earth Observation Research Center (EORC)	H5T_C_S1	
97	Processing_attributes														Processing_UT	20180812 18:34:56	H5T_C_S1	
98	Processing_attributes														Processing_organization	JAXA/GCOM-C science project	H5T_C_S1	
99	Processing_attributes														Processing_result	Poor	H5T_C_S1	
100	Processing_attributes														Input_files		H5T_C_S1	
101	Processing_attributes														Input File Name 001	GC1SG1_20180805D01D_T0621_L2SG_SIPRK_0100.h5	H5T_C_S1	
102	Processing_attributes														Input File Name 002	GC1SG1_20180806D01D_T0621_L2SG_SIPRK_0100.h5	H5T_C_S1	
103	Processing_attributes														Input File Name 003	GC1SG1_20180807D01D_T0621_L2SG_SIPRK_0100.h5	H5T_C_S1	
104	Processing_attributes														Input File Name 004	GC1SG1_20180808D01D_T0621_L2SG_SIPRK_0100.h5	H5T_C_S1	
105	Processing_attributes														Input File Name 005	GC1SG1_20180809D01D_T0621_L2SG_SIPRK_0100.h5	H5T_C_S1	
106	Processing_attributes														Input File Name 006	GC1SG1_20180810D01D_T0621_L2SG_SIPRK_0100.h5	H5T_C_S1	
107	Processing_attributes														Input File Name 007	GC1SG1_20180811D01D_T0621_L2SG_SIPRK_0100.h5	H5T_C_S1	
108	Processing_attributes														Input File Name 008	GC1SG1_20180812D01D_T0621_L2SG_SIPRK_0100.h5	H5T_C_S1	

No.	Group	Dataset	Dataset Description	Type	1Dim	2Dim	3Dim	4Dim	Compress	Compress Lv.	Chunk1Dim	Chunk2Dim	Chunk3Dim	Chunk4Dim	Attribute	Attribute Value	Attribute type	Attribute Note
1	Geometry_data														Grid_interval	0.00833333	H5T_IEEE_F32LE	
2	Geometry_data														Grid_interval_unit	deg	H5T_C_S1	
3	Geometry_data														Image_projection	EQA (sinusoidal equal area) projection from 0-deg longitude	H5T_C_S1	
4	Geometry_data														Number_of_lines	1200	H5T_STD_I16LE	
5	Geometry_data														Number_of_pixels	1200	H5T_STD_I16LE	
6	Geometry_data														Lower_left_latitude	20.0	H5T_IEEE_F32LE	
7	Geometry_data														Lower_left_longitude	31.9253	H5T_IEEE_F32LE	
8	Geometry_data														Lower_right_latitude	20.0	H5T_IEEE_F32LE	
9	Geometry_data														Lower_right_longitude	42.5671	H5T_IEEE_F32LE	
10	Geometry_data														Upper_left_latitude	30.0	H5T_IEEE_F32LE	
11	Geometry_data														Upper_left_longitude	34.641	H5T_IEEE_F32LE	
12	Geometry_data														Upper_right_latitude	30.0	H5T_IEEE_F32LE	
13	Geometry_data														Upper_right_longitude	46.188	H5T_IEEE_F32LE	
14	Global_attributes														Algorithm_depelopper	Japan Aerospace Exploration Agency (JAXA)	H5T_C_S1	
15	Global_attributes														Dataset_description	Level-2 temporal statistics file of VRI	H5T_C_S1	
16	Global_attributes														Product_file_name	GC1SG1_20180805D08D_T0621_L2SG_VRI_K_0100.h5	H5T_C_S1	
17	Global_attributes														Product_level	Level-2	H5T_C_S1	
18	Global_attributes														Product_name	Level-2 Tile Statistics	H5T_C_S1	
19	Global_attributes														Product_version	0100	H5T_C_S1	
20	Global_attributes														Satellite	Global Change Observation Mission - Climate (GCOM-C)	H5T_C_S1	
21	Global_attributes														Sensor	Second-generation Global Imager (SGLI)	H5T_C_S1	
22	Global_attributes														Algorithm_version	1.00	H5T_C_S1	
23	Global_attributes														Parameter_version	001.00	H5T_C_S1	
24	Global_attributes														Tile_number	0621	H5T_C_S1	
25	Global_attributes														Image_start_time	20180805 08:22:58.801	H5T_C_S1	
26	Global_attributes														Image_end_time	20180812 08:41:06.001	H5T_C_S1	
27	Image_data														Grid_interval	0.00833333	H5T_IEEE_F32LE	
28	Image_data														Grid_interval_unit	deg	H5T_C_S1	
29	Image_data														Image_projection	EQA (sinusoidal equal area) projection from 0-deg longitude	H5T_C_S1	
30	Image_data														Number_of_lines	1200	H5T_STD_I16LE	
31	Image_data														Number_of_pixels	1200	H5T_STD_I16LE	
32	Image_data														Lower_left_latitude	20.0	H5T_IEEE_F32LE	
33	Image_data														Lower_left_longitude	31.9253	H5T_IEEE_F32LE	
34	Image_data														Lower_right_latitude	20.0	H5T_IEEE_F32LE	
35	Image_data														Lower_right_longitude	42.5671	H5T_IEEE_F32LE	
36	Image_data														Upper_left_latitude	30.0	H5T_IEEE_F32LE	
37	Image_data														Upper_left_longitude	34.641	H5T_IEEE_F32LE	
38	Image_data														Upper_right_latitude	30.0	H5T_IEEE_F32LE	
39	Image_data														Upper_right_longitude	46.188	H5T_IEEE_F32LE	
40	Image_data	VRI_AVE		H5T_STD_U16LE	1200	1200			gzip	4	1200	1200			Error_DN	65535	H5T_STD_U16LE	
41	Image_data	VRI_AVE		H5T_STD_U16LE	1200	1200			gzip	4	1200	1200			Data_description	Average of VRI parameter (temporal statistics)	H5T_C_S1	
42	Image_data	VRI_AVE		H5T_STD_U16LE	1200	1200			gzip	4	1200	1200			Maximum_valid_DN	65534	H5T_STD_U16LE	
43	Image_data	VRI_AVE		H5T_STD_U16LE	1200	1200			gzip	4	1200	1200			Minimum_valid_DN	0	H5T_STD_U16LE	
44	Image_data	VRI_AVE		H5T_STD_U16LE	1200	1200			gzip	4	1200	1200			Offset	0.0	H5T_IEEE_F32LE	
45	Image_data	VRI_AVE		H5T_STD_U16LE	1200	1200			gzip	4	1200	1200			Slope	0.001	H5T_IEEE_F32LE	
46	Image_data	VRI_AVE		H5T_STD_U16LE	1200	1200			gzip	4	1200	1200			Unit	NA	H5T_C_S1	
47	Image_data	VRI_Date		H5T_STD_U8LE	1200	1200			gzip	4	1200	1200			Data_description	Dates of SGLI observation during 8-day (or 1-month) averaging period. e.g., if Bit3 & Bit5=1 (101000) then data of 4th (or 17-20th) and 6th (or 25-28th) days are used in the statistics.	H5T_C_S1	
48	Image_data	VRI_Date		H5T_STD_U8LE	1200	1200			gzip	4	1200	1200			Error_DN	255	H5T_STD_U8LE	
49	Image_data	VRI_Date		H5T_STD_U8LE	1200	1200			gzip	4	1200	1200			Maximum_valid_DN	254	H5T_STD_U16LE	
50	Image_data	VRI_Date		H5T_STD_U8LE	1200	1200			gzip	4	1200	1200			Minimum_valid_DN	0	H5T_STD_U16LE	
51	Image_data	VRI_Date		H5T_STD_U8LE	1200	1200			gzip	4	1200	1200			Offset	0.0	H5T_IEEE_F32LE	
52	Image_data	VRI_Date		H5T_STD_U8LE	1200	1200			gzip	4	1200	1200			Slope	1.0	H5T_IEEE_F32LE	
53	Image_data	VRI_Date		H5T_STD_U8LE	1200	1200			gzip	4	1200	1200			Unit	day in a 8-day or period in a month, see Data_description	H5T_C_S1	
54	Image_data	VRI_MAX		H5T_STD_U16LE	1200	1200			gzip	4	1200	1200			Data_description	Maximum of VRI parameter (temporal statistics)	H5T_C_S1	
55	Image_data	VRI_MAX		H5T_STD_U16LE	1200	1200			gzip	4	1200	1200			Error_DN	65535	H5T_STD_U16LE	
56	Image_data	VRI_MAX		H5T_STD_U16LE	1200	1200			gzip	4	1200	1200			Maximum_valid_DN	65534	H5T_STD_U16LE	
57	Image_data	VRI_MAX		H5T_STD_U16LE	1200	1200			gzip	4	1200	1200			Minimum_valid_DN	0	H5T_STD_U16LE	
58	Image_data	VRI_MAX		H5T_STD_U16LE	1200	1200			gzip	4	1200	1200			Offset	0.0	H5T_IEEE_F32LE	
59	Image_data	VRI_MAX		H5T_STD_U16LE	1200	1200			gzip	4	1200	1200			Slope	0.001	H5T_IEEE_F32LE	
60	Image_data	VRI_MAX		H5T_STD_U16LE	1200	1200			gzip	4	1200	1200			Unit	NA	H5T_C_S1	
61	Image_data	VRI_MIN		H5T_STD_U16LE	1200	1200			gzip	4	1200	1200			Data_description	Minimum of VRI parameter (temporal statistics)	H5T_C_S1	
62	Image_data	VRI_MIN		H5T_STD_U16LE	1200	1200			gzip	4	1200	1200			Error_DN	65535	H5T_STD_U16LE	
63	Image_data	VRI_MIN		H5T_STD_U16LE	1200	1200			gzip	4	1200	1200			Maximum_valid_DN	65534	H5T_STD_U16LE	
64	Image_data	VRI_MIN		H5T_STD_U16LE	1200	1200			gzip	4	1200	1200			Minimum_valid_DN	0	H5T_STD_U16LE	
65	Image_data	VRI_MIN		H5T_STD_U16LE	1200	1200			gzip	4	1200	1200			Offset	0.0	H5T_IEEE_F32LE	
66	Image_data	VRI_MIN		H5T_STD_U16LE	1200	1200			gzip	4	1200	1200			Slope	0.001	H5T_IEEE_F32LE	
67	Image_data	VRI_MIN		H5T_STD_U16LE	1200	1200			gzip	4	1200	1200			Unit	NA	H5T_C_S1	
68	Image_data	VRI_Ninput		H5T_STD_U16LE	1200	1200			gzip	4	1200	1200			Data_description	The number of input data	H5T_C_S1	
69	Image_data	VRI_Ninput		H5T_STD_U16LE	1200	1200			gzip	4	1200	1200			Error_DN	65535	H5T_STD_U16LE	
70	Image_data	VRI_Ninput		H5T_STD_U16LE	1200	1200			gzip	4	1200	1200			Maximum_valid_DN	65534	H5T_STD_U16LE	
71	Image_data	VRI_Ninput		H5T_STD_U16LE	1200	1200			gzip	4	1200	1200			Minimum_valid_DN	0	H5T_STD_U16LE	
72	Image_data	VRI_Ninput		H5T_STD_U16LE	1200	1200			gzip	4	1200	1200			Offset	0.0	H5T_IEEE_F32LE	
73	Image_data	VRI_Ninput		H5T_STD_U16LE	1200	1200			gzip	4	1200	1200			Slope	1.0	H5T_IEEE_F32LE	
74	Image_data	VRI_Ninput		H5T_STD_U16LE	1200	1200			gzip	4	1200	1200			Unit	NA	H5T_C_S1	
75	Image_data	VRI_Nused		H5T_STD_U16LE	1200	1200			gzip	4	1200	1200			Data_description	The number of data used in the statistics	H5T_C_S1	
76	Image_data	VRI_Nused		H5T_STD_U16LE	1200	1200			gzip	4	1200	1200			Error_DN	65535	H5T_STD_U16LE	
77	Image_data	VRI_Nused		H5T_STD_U16LE	1200	1200			gzip	4	1200	1200			Maximum_valid_DN	65534	H5T_STD_U16LE	
78	Image_data	VRI_Nused		H5T_STD_U16LE	1200	1200			gzip	4	1200	1200			Minimum_valid_DN	0	H5T_STD_U16LE	
79	Image_data	VRI_Nused		H5T_STD_U16LE	1200	1200			gzip	4	1200	1200			Offset	0.0	H5T_IEEE_F32LE	
80	Image_data	VRI_Nused		H5T_STD_U16LE	1200	1200			gzip	4	1200	1200			Slope	1.0	H5T_IEEE_F32LE	
81	Image_data	VRI_Nused		H5T_STD_U16LE	1200	1200			gzip	4	1200	1200			Unit	NA	H5T_C_S1	
82	Image_data	VRI_QA_flag		H5T_STD_U8LE	1200	1200			gzip	4	1200	1200			Error_DN	255	H5T_STD_U16LE	
83	Image_data	VRI_QA_flag		H5T_STD_U8LE	1200	1200			gzip	4	1200	1200			Data_description	QA flag (Bit0-1: 00:water, 01:0<land<50%, 10:50<land<100%, 11:land)	H5T_C_S1	
84	Image_data	VRI_QA_flag		H5T_STD_U8LE	1200	1200			gzip	4	1200	1200			Maximum_valid_DN	253	H5T_STD_U16LE	
85	Image_data	VRI_QA_flag		H5T_STD_U8LE	1200	1200			gzip	4	1200	1200			Minimum_valid_DN	0	H5T_STD_U16LE	
86	Image_data	VRI_QA_flag		H5T_STD_U8LE	1200	1200			gzip	4	1200	1200			Offset	0.0	H5T_IEEE_F32LE	
87	Image_data	VRI_QA_flag		H5T_STD_U8LE	1200	1200			gzip	4	1200	1200			Slope	1.0	H5T_IEEE_F32LE	
88	Image_data	VRI_QA_flag		H5T_STD_U8LE	1200	1200			gzip	4	1200	1200			Unit	NA	H5T_C_S1	
89	Image_data	VRI_RMS		H5T_STD_U16LE	1200	1200			gzip	4	1200	1200			Data_description	Root Mean Square of VRI parameter (temporal statistics)	H5T_C_S1	
90	Image_data	VRI_RMS		H5T_STD_U16LE	1200	1200			gzip	4	1200	1200			Error_DN	65535	H5T_STD_U16LE	
91	Image_data	VRI_RMS		H5T_STD_U16LE	1200	1200			gzip	4	1200	1200			Maximum_valid_DN	65534	H5T_STD_U16LE	
92	Image_data	VRI_RMS		H5T_STD_U16LE	1200	1200			gzip	4	1200	1200			Minimum_valid_DN	0	H5T_STD_U16LE	
93	Image_data	VRI_RMS		H5T_STD_U16LE	1200	1200			gzip	4	1200	1200			Offset	0.0	H5T_IEEE_F32LE	
94	Image_data	VRI_RMS		H5T_STD_U16LE	1200	1200			gzip	4	1200	1200			Slope	0.001	H5T_IEEE_F32LE	
95	Image_data	VRI_RMS		H5T_STD_U16LE	1200	1200			gzip	4	1200	1200			Unit	NA	H5T_C_S1	
96	Processing_attributes														Contact_point	JAXA/Earth Observation Research Center (EORC)	H5T_C_S1	
97	Processing_attributes														Processing_UT	20180813 09:31:04	H5T_C_S1	
98	Processing_attributes														Processing_organization	JAXA/GCOM-C science project	H5T_C_S1	
99	Processing_attributes														Processing_result	Good	H5T_C_S1	
100	Processing_attributes														Input_files		H5T_C_S1	
101	Processing_attributes														Input File Name 001	GC1SG1_20180805D01D_T0621_L2SG_AGB_K_0006.h5	H5T_C_S1	
102	Processing_attributes														Input File Name 002	GC1SG1_20180806D01D_T0621_L2SG_AGB_K_0006.h5	H5T_C_S1	
103	Processing_attributes														Input File Name 003	GC1SG1_20180807D01D_T0621_L2SG_AGB_K_0006.h5	H5T_C_S1	
104	Processing_attributes														Input File Name 004	GC1SG1_20180808D01D_T0621_L2SG_AGB_K_0006.h5	H5T_C_S1	
105	Processing_attributes														Input File Name 005	GC1SG1_20180809D01D_T0621_L2SG_AGB_K_0006.h5	H5T_C_S1	
106	Processing_attributes														Input File Name 006	GC1SG1_20180810D01D_T0621_L2SG_AGB_K_0006.h5	H5T_C_S1	
107	Processing_attributes														Input File Name 007	GC1SG1_20180811D01D_T0621_L2SG_AGB_K_0006.h5	H5T_C_S1	
108	Processing_attributes														Input File Name 008	GC1SG1_20180812D01D_T0621_L2SG_AGB_K_0006.h5	H5T_C_S1	

No.	Group	Dataset	Dataset Description	Type	1Dim	2Dim	3Dim	4Dim	Compress	Compress Lv.	Chunk1Dim	Chunk2Dim	Chunk3Dim	Chunk4Dim	Attribute	Attribute Value	Attribute type	Attribute Note
1	Geometry_data														Grid_interval	0.0833333	H5T_IEEE_F32LE	
2	Geometry_data														Grid_interval_unit	deg	H5T_C_S1	
3	Geometry_data														Image_projection	Non-map projected one dimensional array. Bin height is 1/[Grid_interval] deg. and bin width depends on its latitude (1/[Grid_interval]/cos(lat.) deg.). The area of each bin is equal. The bin is started from -180 deg. longitude to eastbound and from -90 deg. latitude (south) to 90 deg. (north).	H5T_C_S1	
4	Geometry_data														Number_of_bins	5940422	H5T_STD_I32LE	
5	Geometry_data														Lower_left_latitude	-90.0	H5T_IEEE_F32LE	
6	Geometry_data														Lower_left_longitude	-180.0	H5T_IEEE_F32LE	
7	Geometry_data														Lower_right_latitude	-90.0	H5T_IEEE_F32LE	
8	Geometry_data														Lower_right_longitude	180.0	H5T_IEEE_F32LE	
9	Geometry_data														Upper_left_latitude	90.0	H5T_IEEE_F32LE	
10	Geometry_data														Upper_left_longitude	-180.0	H5T_IEEE_F32LE	
11	Geometry_data														Upper_right_latitude	90.0	H5T_IEEE_F32LE	
12	Geometry_data														Upper_right_longitude	180.0	H5T_IEEE_F32LE	
13	Global_attributes														Algorithm_depelopper	Japan Aerospace Exploration Agency (JAXA)	H5T_C_S1	
14	Global_attributes														Dataset_description	Level-3 daily spatial binning file of CLTYPE	H5T_C_S1	
15	Global_attributes														Product_file_name	GC1SG1_20180806A01D_X0000_3BSG_CFRHC_0100.h5	H5T_C_S1	
16	Global_attributes														Product_level	Level-3	H5T_C_S1	
17	Global_attributes														Product_name	Level-3 spatial binned parameters	H5T_C_S1	
18	Global_attributes														Product_version	0100	H5T_C_S1	
19	Global_attributes														Satellite	Global Change Observation Mission - Climate (GCOM-C)	H5T_C_S1	
20	Global_attributes														Sensor	Second-generation Global Imager (SGLI)	H5T_C_S1	
21	Global_attributes														Algorithm_version	1.00	H5T_C_S1	
22	Global_attributes														Parameter_version	001.00	H5T_C_S1	
23	Global_attributes														Image_start_time	20180806 00:05:27.600	H5T_C_S1	
24	Global_attributes														Image_end_time	20180806 23:59:56.400	H5T_C_S1	
25	Image_data														Grid_interval	0.0833333	H5T_IEEE_F32LE	
26	Image_data														Grid_interval_unit	deg	H5T_C_S1	
27	Image_data														Image_projection	Non-map projected one dimensional array. Bin height is 1/[Grid_interval] deg. and bin width depends on its latitude (1/[Grid_interval]/cos(lat.) deg.). The area of each bin is equal. The bin is started from -180 deg. longitude to eastbound and from -90 deg. latitude (south) to 90 deg. (north).	H5T_C_S1	
28	Image_data														Number_of_bins	5940422	H5T_STD_I32LE	
29	Image_data														Lower_left_latitude	-90.0	H5T_IEEE_F32LE	
30	Image_data														Lower_left_longitude	-180.0	H5T_IEEE_F32LE	
31	Image_data														Lower_right_latitude	-90.0	H5T_IEEE_F32LE	
32	Image_data														Lower_right_longitude	180.0	H5T_IEEE_F32LE	
33	Image_data														Upper_left_latitude	90.0	H5T_IEEE_F32LE	
34	Image_data														Upper_left_longitude	-180.0	H5T_IEEE_F32LE	
35	Image_data														Upper_right_latitude	90.0	H5T_IEEE_F32LE	
36	Image_data														Upper_right_longitude	180.0	H5T_IEEE_F32LE	
37	Image_data	CLTYPE_Date		H5T_STD_U8LE	5940422				gzip	4	5940422				Data_description	Date information employed in the statistics. (Always 1 for this 3BSG-daily product)	H5T_C_S1	
38	Image_data	CLTYPE_Date		H5T_STD_U8LE	5940422				gzip	4	5940422				Error_DN	255	H5T_STD_U8LE	
39	Image_data	CLTYPE_Date		H5T_STD_U8LE	5940422				gzip	4	5940422				Maximum_valid_DN	254	H5T_STD_U16LE	
40	Image_data	CLTYPE_Date		H5T_STD_U8LE	5940422				gzip	4	5940422				Minimum_valid_DN	0	H5T_STD_U16LE	
41	Image_data	CLTYPE_Date		H5T_STD_U8LE	5940422				gzip	4	5940422				Offset	0.0	H5T_IEEE_F32LE	
42	Image_data	CLTYPE_Date		H5T_STD_U8LE	5940422				gzip	4	5940422				Slope	1.0	H5T_IEEE_F32LE	
43	Image_data	CLTYPE_Date		H5T_STD_U8LE	5940422				gzip	4	5940422				Unit	day	H5T_C_S1	
44	Image_data	CLTYPE_NcfrH		H5T_STD_U16LE	5940422				gzip	4	5940422				Error_DN	65535	H5T_STD_U16LE	
45	Image_data	CLTYPE_NcfrH		H5T_STD_U16LE	5940422				gzip	4	5940422				Data_description	Number of cloud pixels identified as ISCCP Class-H (1:Cirrus, 2:Cirro-stratus, 3:Deep convection, 4:Alto-cumulus, 5:Alto-stratus, 6:Nimbo-stratus, 7:Cumulus, 8:Strato-cumulus, 9:Stratus) (spatial statistics)	H5T_C_S1	
46	Image_data	CLTYPE_NcfrH		H5T_STD_U16LE	5940422				gzip	4	5940422				Maximum_valid_DN	65534	H5T_STD_U16LE	
47	Image_data	CLTYPE_NcfrH		H5T_STD_U16LE	5940422				gzip	4	5940422				Minimum_valid_DN	0	H5T_STD_U16LE	
48	Image_data	CLTYPE_NcfrH		H5T_STD_U16LE	5940422				gzip	4	5940422				Offset	0.0	H5T_IEEE_F32LE	
49	Image_data	CLTYPE_NcfrH		H5T_STD_U16LE	5940422				gzip	4	5940422				Slope	1.0	H5T_IEEE_F32LE	
50	Image_data	CLTYPE_NcfrH		H5T_STD_U16LE	5940422				gzip	4	5940422				Unit	NA	H5T_C_S1	
51	Image_data	CLTYPE_Ninput		H5T_STD_U16LE	5940422				gzip	4	5940422				Data_description	The number of input data	H5T_C_S1	
52	Image_data	CLTYPE_Ninput		H5T_STD_U16LE	5940422				gzip	4	5940422				Error_DN	65535	H5T_STD_U16LE	
53	Image_data	CLTYPE_Ninput		H5T_STD_U16LE	5940422				gzip	4	5940422				Maximum_valid_DN	1	H5T_STD_U16LE	
54	Image_data	CLTYPE_Ninput		H5T_STD_U16LE	5940422				gzip	4	5940422				Minimum_valid_DN	0	H5T_STD_U16LE	
55	Image_data	CLTYPE_Ninput		H5T_STD_U16LE	5940422				gzip	4	5940422				Offset	0.0	H5T_IEEE_F32LE	
56	Image_data	CLTYPE_Ninput		H5T_STD_U16LE	5940422				gzip	4	5940422				Slope	1.0	H5T_IEEE_F32LE	
57	Image_data	CLTYPE_Ninput		H5T_STD_U16LE	5940422				gzip	4	5940422				Unit	NA	H5T_C_S1	
58	Image_data	CLTYPE_Nused		H5T_STD_U16LE	5940422				gzip	4	5940422				Data_description	The number of data used in the statistics	H5T_C_S1	
59	Image_data	CLTYPE_Nused		H5T_STD_U16LE	5940422				gzip	4	5940422				Error_DN	65535	H5T_STD_U16LE	
60	Image_data	CLTYPE_Nused		H5T_STD_U16LE	5940422				gzip	4	5940422				Maximum_valid_DN	1	H5T_STD_U16LE	
61	Image_data	CLTYPE_Nused		H5T_STD_U16LE	5940422				gzip	4	5940422				Minimum_valid_DN	0	H5T_STD_U16LE	
62	Image_data	CLTYPE_Nused		H5T_STD_U16LE	5940422				gzip	4	5940422				Offset	0.0	H5T_IEEE_F32LE	
63	Image_data	CLTYPE_Nused		H5T_STD_U16LE	5940422				gzip	4	5940422				Slope	1.0	H5T_IEEE_F32LE	
64	Image_data	CLTYPE_Nused		H5T_STD_U16LE	5940422				gzip	4	5940422				Unit	NA	H5T_C_S1	
65	Image_data	CLTYPE_QA_flag		H5T_STD_U8LE	5940422				gzip	4	5940422				Data_description	QA information flag ([bit field 1-0]: water(land frac.=0%)=00, mostly water(0<land frac.<50%)=01, mostly coastal(50<land frac.<100%)=10, land(land frac=100%)=11, [bit field 3-2]: day(day frac.=100%)=00, mostly day(0<night frac.<50%)=01, mostly night(50<night frac.<100%)=10, night(night frac.=100%)=11. If no input data available, all bit fields are set to 1 (i.e., flag value = 255). If pixel value in l2 data is Error_DN, flag value = 254)	H5T_C_S1	
66	Image_data	CLTYPE_QA_flag		H5T_STD_U8LE	5940422				gzip	4	5940422				Error_DN	255	H5T_STD_U8LE	
67	Image_data	CLTYPE_QA_flag		H5T_STD_U8LE	5940422				gzip	4	5940422				Maximum_valid_DN	253	H5T_STD_U16LE	
68	Image_data	CLTYPE_QA_flag		H5T_STD_U8LE	5940422				gzip	4	5940422				Minimum_valid_DN	0	H5T_STD_U16LE	
69	Image_data	CLTYPE_QA_flag		H5T_STD_U8LE	5940422				gzip	4	5940422				Offset	0.0	H5T_IEEE_F32LE	
70	Image_data	CLTYPE_QA_flag		H5T_STD_U8LE	5940422				gzip	4	5940422				Slope	1.0	H5T_IEEE_F32LE	
71	Image_data	CLTYPE_QA_flag		H5T_STD_U8LE	5940422				gzip	4	5940422				Unit	NA	H5T_C_S1	
72	Processing_attributes														Contact_point	JAXA/Earth Observation Research Center (EORC)	H5T_C_S1	
73	Processing_attributes														Processing_UT	20180807 15:24:22	H5T_C_S1	
74	Processing_attributes														Processing_organization	JAXA/GCOM-C science project	H5T_C_S1	
75	Processing_attributes														Processing_result	Good	H5T_C_S1	
76	Processing_attributes														Input_files		H5T_C_S1	
77	Processing_attributes														Input_File_Name_001	GC1SG1_20180806A01D_A0000_L2SG_CLPRF_0106.h5	H5T_C_S1	

No.	Group	Dataset	Dataset Description	Type	1Dim	2Dim	3Dim	4Dim	Compress	Compress Lv.	Chunk1Dim	Chunk2Dim	Chunk3Dim	Chunk4Dim	Attribute	Attribute Value	Attribute type	Attribute Note
1	Geometry_data														Grid_interval	0.0833333	H5T_IEEE_F32LE	
2	Geometry_data														Grid_interval_unit	deg	H5T_C_S1	
3	Geometry_data														Image_projection	Non-map projected one dimensional array. Bin height is 1/[Grid_interval] deg. and bin width depends on its latitude (1/[Grid_interval]/cos(lat.) deg.). The area of each bin is equal. The bin is started from -180 deg. longitude to eastbound and from -90 deg. latitude (south) to 90 deg. (north).	H5T_C_S1	
4	Geometry_data														Number_of_bins	5940422	H5T_STD_I32LE	
5	Geometry_data														Lower_left_latitude	-90.0	H5T_IEEE_F32LE	
6	Geometry_data														Lower_left_longitude	-180.0	H5T_IEEE_F32LE	
7	Geometry_data														Lower_right_latitude	-90.0	H5T_IEEE_F32LE	
8	Geometry_data														Lower_right_longitude	180.0	H5T_IEEE_F32LE	
9	Geometry_data														Upper_left_latitude	90.0	H5T_IEEE_F32LE	
10	Geometry_data														Upper_left_longitude	-180.0	H5T_IEEE_F32LE	
11	Geometry_data														Upper_right_latitude	90.0	H5T_IEEE_F32LE	
12	Geometry_data														Upper_right_longitude	180.0	H5T_IEEE_F32LE	
13	Global_attributes														Algorithm_depelopper	Japan Aerospace Exploration Agency (JAXA)	H5T_C_S1	
14	Global_attributes														Dataset_description	Level-3 daily spatial binning file of CLTYPE	H5T_C_S1	
15	Global_attributes														Product_file_name	GC1SG1_20180806A01D_X0000_3BSG_CFRLC_0100.h5	H5T_C_S1	
16	Global_attributes														Product_level	Level-3	H5T_C_S1	
17	Global_attributes														Product_name	Level-3 spatial binned parameters	H5T_C_S1	
18	Global_attributes														Product_version	0100	H5T_C_S1	
19	Global_attributes														Satellite	Global Change Observation Mission - Climate (GCOM-C)	H5T_C_S1	
20	Global_attributes														Sensor	Second-generation Global Imager (SGLI)	H5T_C_S1	
21	Global_attributes														Algorithm_version	1.00	H5T_C_S1	
22	Global_attributes														Parameter_version	001.00	H5T_C_S1	
23	Global_attributes														Image_start_time	20180806 00:05:27.600	H5T_C_S1	
24	Global_attributes														Image_end_time	20180806 23:59:56.400	H5T_C_S1	
25	Image_data														Grid_interval	0.0833333	H5T_IEEE_F32LE	
26	Image_data														Grid_interval_unit	deg	H5T_C_S1	
27	Image_data														Image_projection	Non-map projected one dimensional array. Bin height is 1/[Grid_interval] deg. and bin width depends on its latitude (1/[Grid_interval]/cos(lat.) deg.). The area of each bin is equal. The bin is started from -180 deg. longitude to eastbound and from -90 deg. latitude (south) to 90 deg. (north).	H5T_C_S1	
28	Image_data														Number_of_bins	5940422	H5T_STD_I32LE	
29	Image_data														Lower_left_latitude	-90.0	H5T_IEEE_F32LE	
30	Image_data														Lower_left_longitude	-180.0	H5T_IEEE_F32LE	
31	Image_data														Lower_right_latitude	-90.0	H5T_IEEE_F32LE	
32	Image_data														Lower_right_longitude	180.0	H5T_IEEE_F32LE	
33	Image_data														Upper_left_latitude	90.0	H5T_IEEE_F32LE	
34	Image_data														Upper_left_longitude	-180.0	H5T_IEEE_F32LE	
35	Image_data														Upper_right_latitude	90.0	H5T_IEEE_F32LE	
36	Image_data														Upper_right_longitude	180.0	H5T_IEEE_F32LE	
37	Image_data	CLTYPE_Date		H5T_STD_U8LE	5940422				gzip	4	5940422				Data_description	Date information employed in the statistics. (Always 1 for this 3BSG-daily product)	H5T_C_S1	
38	Image_data	CLTYPE_Date		H5T_STD_U8LE	5940422				gzip	4	5940422				Error_DN	255	H5T_STD_U8LE	
39	Image_data	CLTYPE_Date		H5T_STD_U8LE	5940422				gzip	4	5940422				Maximum_valid_DN	254	H5T_STD_U16LE	
40	Image_data	CLTYPE_Date		H5T_STD_U8LE	5940422				gzip	4	5940422				Minimum_valid_DN	0	H5T_STD_U16LE	
41	Image_data	CLTYPE_Date		H5T_STD_U8LE	5940422				gzip	4	5940422				Offset	0.0	H5T_IEEE_F32LE	
42	Image_data	CLTYPE_Date		H5T_STD_U8LE	5940422				gzip	4	5940422				Slope	1.0	H5T_IEEE_F32LE	
43	Image_data	CLTYPE_Date		H5T_STD_U8LE	5940422				gzip	4	5940422				Unit	day	H5T_C_S1	
44	Image_data	CLTYPE_NcfrL		H5T_STD_U16LE	5940422				gzip	4	5940422				Error_DN	65535	H5T_STD_U16LE	
45	Image_data	CLTYPE_NcfrL		H5T_STD_U16LE	5940422				gzip	4	5940422				Data_description	Number of cloud pixels identified as ISCCP Class-L (1:Cirrus, 2:Cirro-stratus, 3:Deep convection, 4:Alto-cumulus, 5:Alto-stratus, 6:Nimbo-stratus, 7:Cumulus, 8:Strato-cumulus, 9:Stratus) (spatial statistics)	H5T_C_S1	
46	Image_data	CLTYPE_NcfrL		H5T_STD_U16LE	5940422				gzip	4	5940422				Maximum_valid_DN	65534	H5T_STD_U16LE	
47	Image_data	CLTYPE_NcfrL		H5T_STD_U16LE	5940422				gzip	4	5940422				Minimum_valid_DN	0	H5T_STD_U16LE	
48	Image_data	CLTYPE_NcfrL		H5T_STD_U16LE	5940422				gzip	4	5940422				Offset	0.0	H5T_IEEE_F32LE	
49	Image_data	CLTYPE_NcfrL		H5T_STD_U16LE	5940422				gzip	4	5940422				Slope	1.0	H5T_IEEE_F32LE	
50	Image_data	CLTYPE_NcfrL		H5T_STD_U16LE	5940422				gzip	4	5940422				Unit	NA	H5T_C_S1	
51	Image_data	CLTYPE_Ninput		H5T_STD_U16LE	5940422				gzip	4	5940422				Data_description	The number of input data	H5T_C_S1	
52	Image_data	CLTYPE_Ninput		H5T_STD_U16LE	5940422				gzip	4	5940422				Error_DN	65535	H5T_STD_U16LE	
53	Image_data	CLTYPE_Ninput		H5T_STD_U16LE	5940422				gzip	4	5940422				Maximum_valid_DN	1	H5T_STD_U16LE	
54	Image_data	CLTYPE_Ninput		H5T_STD_U16LE	5940422				gzip	4	5940422				Minimum_valid_DN	0	H5T_STD_U16LE	
55	Image_data	CLTYPE_Ninput		H5T_STD_U16LE	5940422				gzip	4	5940422				Offset	0.0	H5T_IEEE_F32LE	
56	Image_data	CLTYPE_Ninput		H5T_STD_U16LE	5940422				gzip	4	5940422				Slope	1.0	H5T_IEEE_F32LE	
57	Image_data	CLTYPE_Ninput		H5T_STD_U16LE	5940422				gzip	4	5940422				Unit	NA	H5T_C_S1	
58	Image_data	CLTYPE_Nused		H5T_STD_U16LE	5940422				gzip	4	5940422				Data_description	The number of data used in the statistics	H5T_C_S1	
59	Image_data	CLTYPE_Nused		H5T_STD_U16LE	5940422				gzip	4	5940422				Error_DN	65535	H5T_STD_U16LE	
60	Image_data	CLTYPE_Nused		H5T_STD_U16LE	5940422				gzip	4	5940422				Maximum_valid_DN	1	H5T_STD_U16LE	
61	Image_data	CLTYPE_Nused		H5T_STD_U16LE	5940422				gzip	4	5940422				Minimum_valid_DN	0	H5T_STD_U16LE	
62	Image_data	CLTYPE_Nused		H5T_STD_U16LE	5940422				gzip	4	5940422				Offset	0.0	H5T_IEEE_F32LE	
63	Image_data	CLTYPE_Nused		H5T_STD_U16LE	5940422				gzip	4	5940422				Slope	1.0	H5T_IEEE_F32LE	
64	Image_data	CLTYPE_Nused		H5T_STD_U16LE	5940422				gzip	4	5940422				Unit	NA	H5T_C_S1	
65	Image_data	CLTYPE_QA_flag		H5T_STD_U8LE	5940422				gzip	4	5940422				Data_description	QA information flag ([bit field 1-0]: water(land frac.=0%)=00, mostly water(0<land frac.<50%)=01, mostly coastal(50<land frac.<100%)=10, land(land frac=100%)=11, [bit field 3-2]: day(day frac.=100%)=00, mostly day(0<night frac.<50%)=01, mostly night(50<night frac.<100%)=10, night(night frac.=100%)=11. If no input data available, all bit fields are set to 1 (i.e., flag value = 255). If pixel value in l2 data is Error_DN, flag value = 254)	H5T_C_S1	
66	Image_data	CLTYPE_QA_flag		H5T_STD_U8LE	5940422				gzip	4	5940422				Error_DN	255	H5T_STD_U8LE	
67	Image_data	CLTYPE_QA_flag		H5T_STD_U8LE	5940422				gzip	4	5940422				Maximum_valid_DN	253	H5T_STD_U16LE	
68	Image_data	CLTYPE_QA_flag		H5T_STD_U8LE	5940422				gzip	4	5940422				Minimum_valid_DN	0	H5T_STD_U16LE	
69	Image_data	CLTYPE_QA_flag		H5T_STD_U8LE	5940422				gzip	4	5940422				Offset	0.0	H5T_IEEE_F32LE	
70	Image_data	CLTYPE_QA_flag		H5T_STD_U8LE	5940422				gzip	4	5940422				Slope	1.0	H5T_IEEE_F32LE	
71	Image_data	CLTYPE_QA_flag		H5T_STD_U8LE	5940422				gzip	4	5940422				Unit	NA	H5T_C_S1	
72	Processing_attributes														Contact_point	JAXA/Earth Observation Research Center (EORC)	H5T_C_S1	
73	Processing_attributes														Processing_UT	20180807 15:24:23	H5T_C_S1	
74	Processing_attributes														Processing_organization	JAXA/GCOM-C science project	H5T_C_S1	
75	Processing_attributes														Processing_result	Good	H5T_C_S1	
76	Processing_attributes														Input_files		H5T_C_S1	
77	Processing_attributes														Input_File_Name_001	GC1SG1_20180806A01D_A0000_L2SG_CLPRF_0106.h5	H5T_C_S1	

No.	Group	Dataset	Dataset Description	Type	1Dim	2Dim	3Dim	4Dim	Compress	Compress Lv.	Chunk1Dim	Chunk2Dim	Chunk3Dim	Chunk4Dim	Attribute	Attribute Value	Attribute type	Attribute Note
1	Geometry_data														Grid_interval	0.0833333	H5T_IEEE_F32LE	
2	Geometry_data														Grid_interval_unit	deg	H5T_C_S1	
3	Geometry_data														Image_projection	Non-map projected one dimensional array. Bin height is 1/[Grid_interval] deg. and bin width depends on its latitude (1/[Grid_interval]/cos(lat.) deg.). The area of each bin is equal. The bin is started from -180 deg. longitude to eastbound and from -90 deg. latitude (south) to 90 deg. (north).	H5T_C_S1	
4	Geometry_data														Number_of_bins	5940422	H5T_STD_I32LE	
5	Geometry_data														Lower_left_latitude	-90.0	H5T_IEEE_F32LE	
6	Geometry_data														Lower_left_longitude	-180.0	H5T_IEEE_F32LE	
7	Geometry_data														Lower_right_latitude	-90.0	H5T_IEEE_F32LE	
8	Geometry_data														Lower_right_longitude	180.0	H5T_IEEE_F32LE	
9	Geometry_data														Upper_left_latitude	90.0	H5T_IEEE_F32LE	
10	Geometry_data														Upper_left_longitude	-180.0	H5T_IEEE_F32LE	
11	Geometry_data														Upper_right_latitude	90.0	H5T_IEEE_F32LE	
12	Geometry_data														Upper_right_longitude	180.0	H5T_IEEE_F32LE	
13	Global_attributes														Algorithm_depelopper	Japan Aerospace Exploration Agency (JAXA)	H5T_C_S1	
14	Global_attributes														Dataset_description	Level-3 daily spatial binning file of CLTYPE	H5T_C_S1	
15	Global_attributes														Product_file_name	GC1SG1_20180806A01D_X0000_3BSG_CFRMC_0100.h5	H5T_C_S1	
16	Global_attributes														Product_level	Level-3	H5T_C_S1	
17	Global_attributes														Product_name	Level-3 spatial binned parameters	H5T_C_S1	
18	Global_attributes														Product_version	0100	H5T_C_S1	
19	Global_attributes														Satellite	Global Change Observation Mission - Climate (GCOM-C)	H5T_C_S1	
20	Global_attributes														Sensor	Second-generation Global Imager (SGLI)	H5T_C_S1	
21	Global_attributes														Algorithm_version	1.00	H5T_C_S1	
22	Global_attributes														Parameter_version	001.00	H5T_C_S1	
23	Global_attributes														Image_start_time	20180806 00:05:27.600	H5T_C_S1	
24	Global_attributes														Image_end_time	20180806 23:59:56.400	H5T_C_S1	
25	Image_data														Grid_interval	0.0833333	H5T_IEEE_F32LE	
26	Image_data														Grid_interval_unit	deg	H5T_C_S1	
27	Image_data														Image_projection	Non-map projected one dimensional array. Bin height is 1/[Grid_interval] deg. and bin width depends on its latitude (1/[Grid_interval]/cos(lat.) deg.). The area of each bin is equal. The bin is started from -180 deg. longitude to eastbound and from -90 deg. latitude (south) to 90 deg. (north).	H5T_C_S1	
28	Image_data														Number_of_bins	5940422	H5T_STD_I32LE	
29	Image_data														Lower_left_latitude	-90.0	H5T_IEEE_F32LE	
30	Image_data														Lower_left_longitude	-180.0	H5T_IEEE_F32LE	
31	Image_data														Lower_right_latitude	-90.0	H5T_IEEE_F32LE	
32	Image_data														Lower_right_longitude	180.0	H5T_IEEE_F32LE	
33	Image_data														Upper_left_latitude	90.0	H5T_IEEE_F32LE	
34	Image_data														Upper_left_longitude	-180.0	H5T_IEEE_F32LE	
35	Image_data														Upper_right_latitude	90.0	H5T_IEEE_F32LE	
36	Image_data														Upper_right_longitude	180.0	H5T_IEEE_F32LE	
37	Image_data	CLTYPE_Date		H5T_STD_U8LE	5940422				gzip	4	5940422				Data_description	Date information employed in the statistics. (Always 1 for this 3BSG-daily product)	H5T_C_S1	
38	Image_data	CLTYPE_Date		H5T_STD_U8LE	5940422				gzip	4	5940422				Error_DN	255	H5T_STD_U8LE	
39	Image_data	CLTYPE_Date		H5T_STD_U8LE	5940422				gzip	4	5940422				Maximum_valid_DN	254	H5T_STD_U16LE	
40	Image_data	CLTYPE_Date		H5T_STD_U8LE	5940422				gzip	4	5940422				Minimum_valid_DN	0	H5T_STD_U16LE	
41	Image_data	CLTYPE_Date		H5T_STD_U8LE	5940422				gzip	4	5940422				Offset	0.0	H5T_IEEE_F32LE	
42	Image_data	CLTYPE_Date		H5T_STD_U8LE	5940422				gzip	4	5940422				Slope	1.0	H5T_IEEE_F32LE	
43	Image_data	CLTYPE_Date		H5T_STD_U8LE	5940422				gzip	4	5940422				Unit	day	H5T_C_S1	
44	Image_data	CLTYPE_NcfrM		H5T_STD_U16LE	5940422				gzip	4	5940422				Error_DN	65535	H5T_STD_U16LE	
45	Image_data	CLTYPE_NcfrM		H5T_STD_U16LE	5940422				gzip	4	5940422				Data_description	Number of cloud pixels identified as ISCCP Class-M (1:Cirrus, 2:Cirro-stratus, 3:Deep convection, 4:Alto-cumulus, 5:Alto-stratus, 6:Nimbo-stratus, 7:Cumulus, 8:Strato-cumulus, 9:Stratus) (spatial statistics)	H5T_C_S1	
46	Image_data	CLTYPE_NcfrM		H5T_STD_U16LE	5940422				gzip	4	5940422				Maximum_valid_DN	65534	H5T_STD_U16LE	
47	Image_data	CLTYPE_NcfrM		H5T_STD_U16LE	5940422				gzip	4	5940422				Minimum_valid_DN	0	H5T_STD_U16LE	
48	Image_data	CLTYPE_NcfrM		H5T_STD_U16LE	5940422				gzip	4	5940422				Offset	0.0	H5T_IEEE_F32LE	
49	Image_data	CLTYPE_NcfrM		H5T_STD_U16LE	5940422				gzip	4	5940422				Slope	1.0	H5T_IEEE_F32LE	
50	Image_data	CLTYPE_NcfrM		H5T_STD_U16LE	5940422				gzip	4	5940422				Unit	NA	H5T_C_S1	
51	Image_data	CLTYPE_Ninput		H5T_STD_U16LE	5940422				gzip	4	5940422				Data_description	The number of input data	H5T_C_S1	
52	Image_data	CLTYPE_Ninput		H5T_STD_U16LE	5940422				gzip	4	5940422				Error_DN	65535	H5T_STD_U16LE	
53	Image_data	CLTYPE_Ninput		H5T_STD_U16LE	5940422				gzip	4	5940422				Maximum_valid_DN	1	H5T_STD_U16LE	
54	Image_data	CLTYPE_Ninput		H5T_STD_U16LE	5940422				gzip	4	5940422				Minimum_valid_DN	0	H5T_STD_U16LE	
55	Image_data	CLTYPE_Ninput		H5T_STD_U16LE	5940422				gzip	4	5940422				Offset	0.0	H5T_IEEE_F32LE	
56	Image_data	CLTYPE_Ninput		H5T_STD_U16LE	5940422				gzip	4	5940422				Slope	1.0	H5T_IEEE_F32LE	
57	Image_data	CLTYPE_Ninput		H5T_STD_U16LE	5940422				gzip	4	5940422				Unit	NA	H5T_C_S1	
58	Image_data	CLTYPE_Nused		H5T_STD_U16LE	5940422				gzip	4	5940422				Data_description	The number of data used in the statistics	H5T_C_S1	
59	Image_data	CLTYPE_Nused		H5T_STD_U16LE	5940422				gzip	4	5940422				Error_DN	65535	H5T_STD_U16LE	
60	Image_data	CLTYPE_Nused		H5T_STD_U16LE	5940422				gzip	4	5940422				Maximum_valid_DN	1	H5T_STD_U16LE	
61	Image_data	CLTYPE_Nused		H5T_STD_U16LE	5940422				gzip	4	5940422				Minimum_valid_DN	0	H5T_STD_U16LE	
62	Image_data	CLTYPE_Nused		H5T_STD_U16LE	5940422				gzip	4	5940422				Offset	0.0	H5T_IEEE_F32LE	
63	Image_data	CLTYPE_Nused		H5T_STD_U16LE	5940422				gzip	4	5940422				Slope	1.0	H5T_IEEE_F32LE	
64	Image_data	CLTYPE_Nused		H5T_STD_U16LE	5940422				gzip	4	5940422				Unit	NA	H5T_C_S1	
65	Image_data	CLTYPE_QA_flag		H5T_STD_U8LE	5940422				gzip	4	5940422				Data_description	QA information flag ([bit field 1-0]: water(land frac.=0%)=00, mostly water(0<land frac.<50%)=01, mostly coastal(50<land frac.<100%)=10, land(land frac=100%)=11, [bit field 3-2]: day(day frac.=100%)=00, mostly day(0<night frac.<50%)=01, mostly night(50<night frac.<100%)=10, night(night frac.=100%)=11. If no input data available, all bit fields are set to 1 (i.e., flag value = 255). If pixel value in l2 data is Error_DN, flag value = 254)	H5T_C_S1	
66	Image_data	CLTYPE_QA_flag		H5T_STD_U8LE	5940422				gzip	4	5940422				Error_DN	255	H5T_STD_U8LE	
67	Image_data	CLTYPE_QA_flag		H5T_STD_U8LE	5940422				gzip	4	5940422				Maximum_valid_DN	253	H5T_STD_U16LE	
68	Image_data	CLTYPE_QA_flag		H5T_STD_U8LE	5940422				gzip	4	5940422				Minimum_valid_DN	0	H5T_STD_U16LE	
69	Image_data	CLTYPE_QA_flag		H5T_STD_U8LE	5940422				gzip	4	5940422				Offset	0.0	H5T_IEEE_F32LE	
70	Image_data	CLTYPE_QA_flag		H5T_STD_U8LE	5940422				gzip	4	5940422				Slope	1.0	H5T_IEEE_F32LE	
71	Image_data	CLTYPE_QA_flag		H5T_STD_U8LE	5940422				gzip	4	5940422				Unit	NA	H5T_C_S1	
72	Processing_attributes														Contact_point	JAXA/Earth Observation Research Center (EORC)	H5T_C_S1	
73	Processing_attributes														Processing_UT	20180807 15:24:23	H5T_C_S1	
74	Processing_attributes														Processing_organization	JAXA/GCOM-C science project	H5T_C_S1	
75	Processing_attributes														Processing_result	Good	H5T_C_S1	
76	Processing_attributes														Input_files		H5T_C_S1	
77	Processing_attributes														Input_File_Name_001	GC1SG1_20180806A01D_A0000_L2SG_CLPRF_0106.h5	H5T_C_S1	

No.	Group	Dataset	Dataset Description	Type	1Dim	2Dim	3Dim	4Dim	Compress	Compress Lv.	Chunk1Dim	Chunk2Dim	Chunk3Dim	Chunk4Dim	Attribute	Attribute Value	Attribute type	Attribute Note
1	Geometry_data														Grid_interval	0.0833333	H5T_IEEE_F32LE	
2	Geometry_data														Grid_interval_unit	deg	H5T_C_S1	
3	Geometry_data														Image_projection	Non-map projected one dimensional array. Bin height is 1/[Grid_interval] deg. and bin width depends on its latitude (1/[Grid_interval]/cos(lat.) deg.). The area of each bin is equal. The bin is started from -180 deg. longitude to eastbound and from -90 deg. latitude (south) to 90 deg. (north).	H5T_C_S1	
4	Geometry_data														Number_of_bins	5940422	H5T_STD_I32LE	
5	Geometry_data														Lower_left_latitude	-90.0	H5T_IEEE_F32LE	
6	Geometry_data														Lower_left_longitude	-180.0	H5T_IEEE_F32LE	
7	Geometry_data														Lower_right_latitude	-90.0	H5T_IEEE_F32LE	
8	Geometry_data														Lower_right_longitude	180.0	H5T_IEEE_F32LE	
9	Geometry_data														Upper_left_latitude	90.0	H5T_IEEE_F32LE	
10	Geometry_data														Upper_left_longitude	-180.0	H5T_IEEE_F32LE	
11	Geometry_data														Upper_right_latitude	90.0	H5T_IEEE_F32LE	
12	Geometry_data														Upper_right_longitude	180.0	H5T_IEEE_F32LE	
13	Global_attributes														Algorithm_depelopper	Japan Aerospace Exploration Agency (JAXA)	H5T_C_S1	
14	Global_attributes														Dataset_description	Level-3 daily spatial binning file of ARAE_land	H5T_C_S1	
15	Global_attributes														Product_file_name	GC1SG1_20180806D01D_X0000_3BSG_AAELC_0100.h5	H5T_C_S1	
16	Global_attributes														Product_level	Level-3	H5T_C_S1	
17	Global_attributes														Product_name	Level-3 spatial binned parameters	H5T_C_S1	
18	Global_attributes														Product_version	0100	H5T_C_S1	
19	Global_attributes														Satellite	Global Change Observation Mission - Climate (GCOM-C)	H5T_C_S1	
20	Global_attributes														Sensor	Second-generation Global Imager (SGLI)	H5T_C_S1	
21	Global_attributes														Algorithm_version	1.00	H5T_C_S1	
22	Global_attributes														Parameter_version	001.00	H5T_C_S1	
23	Global_attributes														Image_start_time	20180806 00:00:25.200	H5T_C_S1	
24	Global_attributes														Image_end_time	20180806 23:39:18.000	H5T_C_S1	
25	Image_data														Grid_interval	0.0833333	H5T_IEEE_F32LE	
26	Image_data														Grid_interval_unit	deg	H5T_C_S1	
27	Image_data														Image_projection	Non-map projected one dimensional array. Bin height is 1/[Grid_interval] deg. and bin width depends on its latitude (1/[Grid_interval]/cos(lat.) deg.). The area of each bin is equal. The bin is started from -180 deg. longitude to eastbound and from -90 deg. latitude (south) to 90 deg. (north).	H5T_C_S1	
28	Image_data														Number_of_bins	5940422	H5T_STD_I32LE	
29	Image_data														Lower_left_latitude	-90.0	H5T_IEEE_F32LE	
30	Image_data														Lower_left_longitude	-180.0	H5T_IEEE_F32LE	
31	Image_data														Lower_right_latitude	-90.0	H5T_IEEE_F32LE	
32	Image_data														Lower_right_longitude	180.0	H5T_IEEE_F32LE	
33	Image_data														Upper_left_latitude	90.0	H5T_IEEE_F32LE	
34	Image_data														Upper_left_longitude	-180.0	H5T_IEEE_F32LE	
35	Image_data														Upper_right_latitude	90.0	H5T_IEEE_F32LE	
36	Image_data														Upper_right_longitude	180.0	H5T_IEEE_F32LE	
37	Image_data	ARAE_land_AVE		H5T_STD_U16LE	5940422				gzip	4	5940422				Error_DN	65535	H5T_STD_U16LE	
38	Image_data	ARAE_land_AVE		H5T_STD_U16LE	5940422				gzip	4	5940422				Data_description	Average of ARAE_land parameter (spatial statistics)	H5T_C_S1	
39	Image_data	ARAE_land_AVE		H5T_STD_U16LE	5940422				gzip	4	5940422				Maximum_valid_DN	2500	H5T_STD_U16LE	
40	Image_data	ARAE_land_AVE		H5T_STD_U16LE	5940422				gzip	4	5940422				Minimum_valid_DN	0	H5T_STD_U16LE	
41	Image_data	ARAE_land_AVE		H5T_STD_U16LE	5940422				gzip	4	5940422				Offset	-0.5	H5T_IEEE_F32LE	
42	Image_data	ARAE_land_AVE		H5T_STD_U16LE	5940422				gzip	4	5940422				Slope	0.001	H5T_IEEE_F32LE	
43	Image_data	ARAE_land_AVE		H5T_STD_U16LE	5940422				gzip	4	5940422				Unit	Dimensionless	H5T_C_S1	
44	Image_data	ARAE_land_Date		H5T_STD_U8LE	5940422				gzip	4	5940422				Data_description	Date information employed in the statistics. (Always 1 for this 3BSG-daily product)	H5T_C_S1	
45	Image_data	ARAE_land_Date		H5T_STD_U8LE	5940422				gzip	4	5940422				Error_DN	255	H5T_STD_U8LE	
46	Image_data	ARAE_land_Date		H5T_STD_U8LE	5940422				gzip	4	5940422				Maximum_valid_DN	254	H5T_STD_U16LE	
47	Image_data	ARAE_land_Date		H5T_STD_U8LE	5940422				gzip	4	5940422				Minimum_valid_DN	0	H5T_STD_U16LE	
48	Image_data	ARAE_land_Date		H5T_STD_U8LE	5940422				gzip	4	5940422				Offset	0.0	H5T_IEEE_F32LE	
49	Image_data	ARAE_land_Date		H5T_STD_U8LE	5940422				gzip	4	5940422				Slope	1.0	H5T_IEEE_F32LE	
50	Image_data	ARAE_land_Date		H5T_STD_U8LE	5940422				gzip	4	5940422				Unit	day	H5T_C_S1	
51	Image_data	ARAE_land_MAX		H5T_STD_U16LE	5940422				gzip	4	5940422				Data_description	Maximum of ARAE_land parameter (spatial statistics)	H5T_C_S1	
52	Image_data	ARAE_land_MAX		H5T_STD_U16LE	5940422				gzip	4	5940422				Error_DN	65535	H5T_STD_U16LE	
53	Image_data	ARAE_land_MAX		H5T_STD_U16LE	5940422				gzip	4	5940422				Maximum_valid_DN	2500	H5T_STD_U16LE	
54	Image_data	ARAE_land_MAX		H5T_STD_U16LE	5940422				gzip	4	5940422				Minimum_valid_DN	0	H5T_STD_U16LE	
55	Image_data	ARAE_land_MAX		H5T_STD_U16LE	5940422				gzip	4	5940422				Offset	-0.5	H5T_IEEE_F32LE	
56	Image_data	ARAE_land_MAX		H5T_STD_U16LE	5940422				gzip	4	5940422				Slope	0.001	H5T_IEEE_F32LE	
57	Image_data	ARAE_land_MAX		H5T_STD_U16LE	5940422				gzip	4	5940422				Unit	Dimensionless	H5T_C_S1	
58	Image_data	ARAE_land_MIN		H5T_STD_U16LE	5940422				gzip	4	5940422				Data_description	Minimum of ARAE_land parameter (spatial statistics)	H5T_C_S1	
59	Image_data	ARAE_land_MIN		H5T_STD_U16LE	5940422				gzip	4	5940422				Error_DN	65535	H5T_STD_U16LE	
60	Image_data	ARAE_land_MIN		H5T_STD_U16LE	5940422				gzip	4	5940422				Maximum_valid_DN	2500	H5T_STD_U16LE	
61	Image_data	ARAE_land_MIN		H5T_STD_U16LE	5940422				gzip	4	5940422				Minimum_valid_DN	0	H5T_STD_U16LE	
62	Image_data	ARAE_land_MIN		H5T_STD_U16LE	5940422				gzip	4	5940422				Offset	-0.5	H5T_IEEE_F32LE	
63	Image_data	ARAE_land_MIN		H5T_STD_U16LE	5940422				gzip	4	5940422				Slope	0.001	H5T_IEEE_F32LE	
64	Image_data	ARAE_land_MIN		H5T_STD_U16LE	5940422				gzip	4	5940422				Unit	Dimensionless	H5T_C_S1	
65	Image_data	ARAE_land_Ninput		H5T_STD_U16LE	5940422				gzip	4	5940422				Data_description	The number of input data	H5T_C_S1	
66	Image_data	ARAE_land_Ninput		H5T_STD_U16LE	5940422				gzip	4	5940422				Error_DN	65535	H5T_STD_U16LE	
67	Image_data	ARAE_land_Ninput		H5T_STD_U16LE	5940422				gzip	4	5940422				Maximum_valid_DN	1	H5T_STD_U16LE	
68	Image_data	ARAE_land_Ninput		H5T_STD_U16LE	5940422				gzip	4	5940422				Minimum_valid_DN	0	H5T_STD_U16LE	
69	Image_data	ARAE_land_Ninput		H5T_STD_U16LE	5940422				gzip	4	5940422				Offset	0.0	H5T_IEEE_F32LE	
70	Image_data	ARAE_land_Ninput		H5T_STD_U16LE	5940422				gzip	4	5940422				Slope	1.0	H5T_IEEE_F32LE	
71	Image_data	ARAE_land_Ninput		H5T_STD_U16LE	5940422				gzip	4	5940422				Unit	NA	H5T_C_S1	
72	Image_data	ARAE_land_Nused		H5T_STD_U16LE	5940422				gzip	4	5940422				Data_description	The number of data used in the statistics	H5T_C_S1	
73	Image_data	ARAE_land_Nused		H5T_STD_U16LE	5940422				gzip	4	5940422				Error_DN	65535	H5T_STD_U16LE	
74	Image_data	ARAE_land_Nused		H5T_STD_U16LE	5940422				gzip	4	5940422				Maximum_valid_DN	1	H5T_STD_U16LE	
75	Image_data	ARAE_land_Nused		H5T_STD_U16LE	5940422				gzip	4	5940422				Minimum_valid_DN	0	H5T_STD_U16LE	
76	Image_data	ARAE_land_Nused		H5T_STD_U16LE	5940422				gzip	4	5940422				Offset	0.0	H5T_IEEE_F32LE	
77	Image_data	ARAE_land_Nused		H5T_STD_U16LE	5940422				gzip	4	5940422				Slope	1.0	H5T_IEEE_F32LE	
78	Image_data	ARAE_land_Nused		H5T_STD_U16LE	5940422				gzip	4	5940422				Unit	NA	H5T_C_S1	
79	Image_data	ARAE_land_QA_flag		H5T_STD_U8LE	5940422				gzip	4	5940422				Data_description	QA information flag ([bit field 1-0]: water(land frac.=0%)=00, mostly water(0<land frac.<50%)=01, mostly coastal(50<land frac.<100%)=10, land(land frac=100%)=11. If no input data available, all bit fields are set to 1 (i.e., flag value = 255). If pixel value in l2 data is Error_DN, flag value = 254)	H5T_C_S1	
80	Image_data	ARAE_land_QA_flag		H5T_STD_U8LE	5940422				gzip	4	5940422				Error_DN	255	H5T_STD_U8LE	
81	Image_data	ARAE_land_QA_flag		H5T_STD_U8LE	5940422				gzip	4	5940422				Maximum_valid_DN	253	H5T_STD_U16LE	
82	Image_data	ARAE_land_QA_flag		H5T_STD_U8LE	5940422				gzip	4	5940422				Minimum_valid_DN	0	H5T_STD_U16LE	
83	Image_data	ARAE_land_QA_flag		H5T_STD_U8LE	5940422				gzip	4	5940422				Offset	0.0	H5T_IEEE_F32LE	
84	Image_data	ARAE_land_QA_flag		H5T_STD_U8LE	5940422				gzip	4	5940422				Slope	1.0	H5T_IEEE_F32LE	
85	Image_data	ARAE_land_QA_flag		H5T_STD_U8LE	5940422				gzip	4	5940422				Unit	NA	H5T_C_S1	
86	Image_data	ARAE_land_RMS		H5T_STD_U16LE	5940422				gzip	4	5940422				Data_description	Root Mean Square of ARAE_land parameter (spatial statistics)	H5T_C_S1	
87	Image_data	ARAE_land_RMS		H5T_STD_U16LE	5940422				gzip	4	5940422				Error_DN	65535	H5T_STD_U16LE	
88	Image_data	ARAE_land_RMS		H5T_STD_U16LE	5940422				gzip	4	5940422				Maximum_valid_DN	2500	H5T_STD_U16LE	
89	Image_data	ARAE_land_RMS		H5T_STD_U16LE	5940422				gzip	4	5940422				Minimum_valid_DN	0	H5T_STD_U16LE	
90	Image_data	ARAE_land_RMS		H5T_STD_U16LE	5940422				gzip	4	5940422				Offset	-0.5	H5T_IEEE_F32LE	
91	Image_data	ARAE_land_RMS		H5T_STD_U16LE	5940422				gzip	4	5940422				Slope	0.001	H5T_IEEE_F32LE	
92	Image_data	ARAE_land_RMS		H5T_STD_U16LE	5940422				gzip	4	5940422				Unit	Dimensionless	H5T_C_S1	
93	Processing_attributes														Contact_point	JAXA/Earth Observation Research Center (EORC)	H5T_C_S1	
94	Processing_attributes														Processing_UT	20180807 17:10:52	H5T_C_S1	
95	Processing_attributes														Processing_organization	JAXA/GCOM-C science project	H5T_C_S1	
96	Processing_attributes														Processing_result	Good	H5T_C_S1	
97	Processing_attributes														Input_files		H5T_C_S1	
98	Processing_attributes														Input File Name 001	GC1SG1_20180806D01D_A0000_L2SG_ARNPF_0106.h5	H5T_C_S1	

No.	Group	Dataset	Dataset Description	Type	1Dim	2Dim	3Dim	4Dim	Compress	Compress Lv.	Chunk1Dim	Chunk2Dim	Chunk3Dim	Chunk4Dim	Attribute	Attribute Value	Attribute type	Attribute Note
1	Geometry_data														Grid_interval	0.0833333	H5T_IEEE_F32LE	
2	Geometry_data														Grid_interval_unit	deg	H5T_C_S1	
3	Geometry_data														Image_projection	Non-map projected one dimensional array. Bin height is 1/[Grid_interval] deg. and bin width depends on its latitude (1/[Grid_interval]/cos(lat.) deg.). The area of each bin is equal. The bin is started from -180 deg. longitude to eastbound and from -90 deg. latitude (south) to 90 deg. (north).	H5T_C_S1	
4	Geometry_data														Number_of_bins	5940422	H5T_STD_I32LE	
5	Geometry_data														Lower_left_latitude	-90.0	H5T_IEEE_F32LE	
6	Geometry_data														Lower_left_longitude	-180.0	H5T_IEEE_F32LE	
7	Geometry_data														Lower_right_latitude	-90.0	H5T_IEEE_F32LE	
8	Geometry_data														Lower_right_longitude	180.0	H5T_IEEE_F32LE	
9	Geometry_data														Upper_left_latitude	90.0	H5T_IEEE_F32LE	
10	Geometry_data														Upper_left_longitude	-180.0	H5T_IEEE_F32LE	
11	Geometry_data														Upper_right_latitude	90.0	H5T_IEEE_F32LE	
12	Geometry_data														Upper_right_longitude	180.0	H5T_IEEE_F32LE	
13	Global_attributes														Algorithm_depelopper	Japan Aerospace Exploration Agency (JAXA)	H5T_C_S1	
14	Global_attributes														Dataset_description	Level-3 daily spatial binning file of ARAE_ocean	H5T_C_S1	
15	Global_attributes														Product_file_name	GC1SG1_20180806D01D_X0000_3BSG_AAEOC_0100.h5	H5T_C_S1	
16	Global_attributes														Product_level	Level-3	H5T_C_S1	
17	Global_attributes														Product_name	Level-3 spatial binned parameters	H5T_C_S1	
18	Global_attributes														Product_version	0100	H5T_C_S1	
19	Global_attributes														Satellite	Global Change Observation Mission - Climate (GCOM-C)	H5T_C_S1	
20	Global_attributes														Sensor	Second-generation Global Imager (SGLI)	H5T_C_S1	
21	Global_attributes														Algorithm_version	1.00	H5T_C_S1	
22	Global_attributes														Parameter_version	001.00	H5T_C_S1	
23	Global_attributes														Image_start_time	20180806 00:00:25.200	H5T_C_S1	
24	Global_attributes														Image_end_time	20180806 23:39:18.000	H5T_C_S1	
25	Image_data														Grid_interval	0.0833333	H5T_IEEE_F32LE	
26	Image_data														Grid_interval_unit	deg	H5T_C_S1	
27	Image_data														Image_projection	Non-map projected one dimensional array. Bin height is 1/[Grid_interval] deg. and bin width depends on its latitude (1/[Grid_interval]/cos(lat.) deg.). The area of each bin is equal. The bin is started from -180 deg. longitude to eastbound and from -90 deg. latitude (south) to 90 deg. (north).	H5T_C_S1	
28	Image_data														Number_of_bins	5940422	H5T_STD_I32LE	
29	Image_data														Lower_left_latitude	-90.0	H5T_IEEE_F32LE	
30	Image_data														Lower_left_longitude	-180.0	H5T_IEEE_F32LE	
31	Image_data														Lower_right_latitude	-90.0	H5T_IEEE_F32LE	
32	Image_data														Lower_right_longitude	180.0	H5T_IEEE_F32LE	
33	Image_data														Upper_left_latitude	90.0	H5T_IEEE_F32LE	
34	Image_data														Upper_left_longitude	-180.0	H5T_IEEE_F32LE	
35	Image_data														Upper_right_latitude	90.0	H5T_IEEE_F32LE	
36	Image_data														Upper_right_longitude	180.0	H5T_IEEE_F32LE	
37	Image_data	ARAE_ocean_AVE		H5T_STD_U16LE	5940422				gzip	4	5940422				Error_DN	65535	H5T_STD_U16LE	
38	Image_data	ARAE_ocean_AVE		H5T_STD_U16LE	5940422				gzip	4	5940422				Data_description	Average of ARAE_ocean parameter (spatial statistics)	H5T_C_S1	
39	Image_data	ARAE_ocean_AVE		H5T_STD_U16LE	5940422				gzip	4	5940422				Maximum_valid_DN	2500	H5T_STD_U16LE	
40	Image_data	ARAE_ocean_AVE		H5T_STD_U16LE	5940422				gzip	4	5940422				Minimum_valid_DN	0	H5T_STD_U16LE	
41	Image_data	ARAE_ocean_AVE		H5T_STD_U16LE	5940422				gzip	4	5940422				Offset	-0.5	H5T_IEEE_F32LE	
42	Image_data	ARAE_ocean_AVE		H5T_STD_U16LE	5940422				gzip	4	5940422				Slope	0.001	H5T_IEEE_F32LE	
43	Image_data	ARAE_ocean_AVE		H5T_STD_U16LE	5940422				gzip	4	5940422				Unit	Dimensionless	H5T_C_S1	
44	Image_data	ARAE_ocean_Date		H5T_STD_U8LE	5940422				gzip	4	5940422				Data_description	Date information employed in the statistics. (Always 1 for this 3BSG-daily product)	H5T_C_S1	
45	Image_data	ARAE_ocean_Date		H5T_STD_U8LE	5940422				gzip	4	5940422				Error_DN	255	H5T_STD_U8LE	
46	Image_data	ARAE_ocean_Date		H5T_STD_U8LE	5940422				gzip	4	5940422				Maximum_valid_DN	254	H5T_STD_U16LE	
47	Image_data	ARAE_ocean_Date		H5T_STD_U8LE	5940422				gzip	4	5940422				Minimum_valid_DN	0	H5T_STD_U16LE	
48	Image_data	ARAE_ocean_Date		H5T_STD_U8LE	5940422				gzip	4	5940422				Offset	0.0	H5T_IEEE_F32LE	
49	Image_data	ARAE_ocean_Date		H5T_STD_U8LE	5940422				gzip	4	5940422				Slope	1.0	H5T_IEEE_F32LE	
50	Image_data	ARAE_ocean_Date		H5T_STD_U8LE	5940422				gzip	4	5940422				Unit	day	H5T_C_S1	
51	Image_data	ARAE_ocean_MAX		H5T_STD_U16LE	5940422				gzip	4	5940422				Data_description	Maximum of ARAE_ocean parameter (spatial statistics)	H5T_C_S1	
52	Image_data	ARAE_ocean_MAX		H5T_STD_U16LE	5940422				gzip	4	5940422				Error_DN	65535	H5T_STD_U16LE	
53	Image_data	ARAE_ocean_MAX		H5T_STD_U16LE	5940422				gzip	4	5940422				Maximum_valid_DN	2500	H5T_STD_U16LE	
54	Image_data	ARAE_ocean_MAX		H5T_STD_U16LE	5940422				gzip	4	5940422				Minimum_valid_DN	0	H5T_STD_U16LE	
55	Image_data	ARAE_ocean_MAX		H5T_STD_U16LE	5940422				gzip	4	5940422				Offset	-0.5	H5T_IEEE_F32LE	
56	Image_data	ARAE_ocean_MAX		H5T_STD_U16LE	5940422				gzip	4	5940422				Slope	0.001	H5T_IEEE_F32LE	
57	Image_data	ARAE_ocean_MAX		H5T_STD_U16LE	5940422				gzip	4	5940422				Unit	Dimensionless	H5T_C_S1	
58	Image_data	ARAE_ocean_MIN		H5T_STD_U16LE	5940422				gzip	4	5940422				Data_description	Minimum of ARAE_ocean parameter (spatial statistics)	H5T_C_S1	
59	Image_data	ARAE_ocean_MIN		H5T_STD_U16LE	5940422				gzip	4	5940422				Error_DN	65535	H5T_STD_U16LE	
60	Image_data	ARAE_ocean_MIN		H5T_STD_U16LE	5940422				gzip	4	5940422				Maximum_valid_DN	2500	H5T_STD_U16LE	
61	Image_data	ARAE_ocean_MIN		H5T_STD_U16LE	5940422				gzip	4	5940422				Minimum_valid_DN	0	H5T_STD_U16LE	
62	Image_data	ARAE_ocean_MIN		H5T_STD_U16LE	5940422				gzip	4	5940422				Offset	-0.5	H5T_IEEE_F32LE	
63	Image_data	ARAE_ocean_MIN		H5T_STD_U16LE	5940422				gzip	4	5940422				Slope	0.001	H5T_IEEE_F32LE	
64	Image_data	ARAE_ocean_MIN		H5T_STD_U16LE	5940422				gzip	4	5940422				Unit	Dimensionless	H5T_C_S1	
65	Image_data	ARAE_ocean_Ninput		H5T_STD_U16LE	5940422				gzip	4	5940422				Data_description	The number of input data	H5T_C_S1	
66	Image_data	ARAE_ocean_Ninput		H5T_STD_U16LE	5940422				gzip	4	5940422				Error_DN	65535	H5T_STD_U16LE	
67	Image_data	ARAE_ocean_Ninput		H5T_STD_U16LE	5940422				gzip	4	5940422				Maximum_valid_DN	1	H5T_STD_U16LE	
68	Image_data	ARAE_ocean_Ninput		H5T_STD_U16LE	5940422				gzip	4	5940422				Minimum_valid_DN	0	H5T_STD_U16LE	
69	Image_data	ARAE_ocean_Ninput		H5T_STD_U16LE	5940422				gzip	4	5940422				Offset	0.0	H5T_IEEE_F32LE	
70	Image_data	ARAE_ocean_Ninput		H5T_STD_U16LE	5940422				gzip	4	5940422				Slope	1.0	H5T_IEEE_F32LE	
71	Image_data	ARAE_ocean_Ninput		H5T_STD_U16LE	5940422				gzip	4	5940422				Unit	NA	H5T_C_S1	
72	Image_data	ARAE_ocean_Nused		H5T_STD_U16LE	5940422				gzip	4	5940422				Error_DN	65535	H5T_STD_U16LE	
73	Image_data	ARAE_ocean_Nused		H5T_STD_U16LE	5940422				gzip	4	5940422				Data_description	The number of data used in the statistics	H5T_C_S1	
74	Image_data	ARAE_ocean_Nused		H5T_STD_U16LE	5940422				gzip	4	5940422				Maximum_valid_DN	1	H5T_STD_U16LE	
75	Image_data	ARAE_ocean_Nused		H5T_STD_U16LE	5940422				gzip	4	5940422				Minimum_valid_DN	0	H5T_STD_U16LE	
76	Image_data	ARAE_ocean_Nused		H5T_STD_U16LE	5940422				gzip	4	5940422				Offset	0.0	H5T_IEEE_F32LE	
77	Image_data	ARAE_ocean_Nused		H5T_STD_U16LE	5940422				gzip	4	5940422				Slope	1.0	H5T_IEEE_F32LE	
78	Image_data	ARAE_ocean_Nused		H5T_STD_U16LE	5940422				gzip	4	5940422				Unit	NA	H5T_C_S1	
79	Image_data	ARAE_ocean_QA_flag		H5T_STD_U8LE	5940422				gzip	4	5940422				Data_description	QA information flag ([bit field 1-0]: water(land frac.=0%)=00, mostly water(0<land frac.<50%)=01, mostly coastal(50<land frac.<100%)=10, land(land frac=100%)=11. If no input data available, all bit fields are set to 1 (i.e., flag value = 255). If pixel value in l2 data is Error_DN, flag value = 254)	H5T_C_S1	
80	Image_data	ARAE_ocean_QA_flag		H5T_STD_U8LE	5940422				gzip	4	5940422				Error_DN	255	H5T_STD_U8LE	
81	Image_data	ARAE_ocean_QA_flag		H5T_STD_U8LE	5940422				gzip	4	5940422				Maximum_valid_DN	253	H5T_STD_U16LE	
82	Image_data	ARAE_ocean_QA_flag		H5T_STD_U8LE	5940422				gzip	4	5940422				Minimum_valid_DN	0	H5T_STD_U16LE	
83	Image_data	ARAE_ocean_QA_flag		H5T_STD_U8LE	5940422				gzip	4	5940422				Offset	0.0	H5T_IEEE_F32LE	
84	Image_data	ARAE_ocean_QA_flag		H5T_STD_U8LE	5940422				gzip	4	5940422				Slope	1.0	H5T_IEEE_F32LE	
85	Image_data	ARAE_ocean_QA_flag		H5T_STD_U8LE	5940422				gzip	4	5940422				Unit	NA	H5T_C_S1	
86	Image_data	ARAE_ocean_RMS		H5T_STD_U16LE	5940422				gzip	4	5940422				Data_description	Root Mean Square of ARAE_ocean parameter (spatial statistics)	H5T_C_S1	
87	Image_data	ARAE_ocean_RMS		H5T_STD_U16LE	5940422				gzip	4	5940422				Error_DN	65535	H5T_STD_U16LE	
88	Image_data	ARAE_ocean_RMS		H5T_STD_U16LE	5940422				gzip	4	5940422				Maximum_valid_DN	2500	H5T_STD_U16LE	
89	Image_data	ARAE_ocean_RMS		H5T_STD_U16LE	5940422				gzip	4	5940422				Minimum_valid_DN	0	H5T_STD_U16LE	
90	Image_data	ARAE_ocean_RMS		H5T_STD_U16LE	5940422				gzip	4	5940422				Offset	-0.5	H5T_IEEE_F32LE	
91	Image_data	ARAE_ocean_RMS		H5T_STD_U16LE	5940422				gzip	4	5940422				Slope	0.001	H5T_IEEE_F32LE	
92	Image_data	ARAE_ocean_RMS		H5T_STD_U16LE	5940422				gzip	4	5940422				Unit	Dimensionless	H5T_C_S1	
93	Processing_attributes														Contact_point	JAXA/Earth Observation Research Center (EORC)	H5T_C_S1	
94	Processing_attributes														Processing_UT	20180807 17:10:49	H5T_C_S1	
95	Processing_attributes														Processing_organization	JAXA/GCOM-C science project	H5T_C_S1	
96	Processing_attributes														Processing_result	Good	H5T_C_S1	
97	Processing_attributes														Input_files		H5T_C_S1	
98	Processing_attributes														Input File Name 001	GC1SG1_20180806D01D_A0000_L2SG_ARNPF_0106.h5	H5T_C_S1	

No.	Group	Dataset	Dataset Description	Type	1Dim	2Dim	3Dim	4Dim	Compress	Compress Lv.	Chunk1Dim	Chunk2Dim	Chunk3Dim	Chunk4Dim	Attribute	Attribute Value	Attribute type	Attribute Note
1	Geometry_data														Grid_interval	0.0833333	H5T_IEEE_F32LE	
2	Geometry_data														Grid_interval_unit	deg	H5T_C_S1	
3	Geometry_data														Image_projection	Non-map projected one dimensional array. Bin height is 1/[Grid_interval] deg. and bin width depends on its latitude (1/[Grid_interval]/cos(lat.) deg.). The area of each bin is equal. The bin is started from -180 deg. longitude to eastbound and from -90 deg. latitude (south) to 90 deg. (north).	H5T_C_S1	
4	Geometry_data														Number_of_bins	5940422	H5T_STD_I32LE	
5	Geometry_data														Lower_left_latitude	-90.0	H5T_IEEE_F32LE	
6	Geometry_data														Lower_left_longitude	-180.0	H5T_IEEE_F32LE	
7	Geometry_data														Lower_right_latitude	-90.0	H5T_IEEE_F32LE	
8	Geometry_data														Lower_right_longitude	180.0	H5T_IEEE_F32LE	
9	Geometry_data														Upper_left_latitude	90.0	H5T_IEEE_F32LE	
10	Geometry_data														Upper_left_longitude	-180.0	H5T_IEEE_F32LE	
11	Geometry_data														Upper_right_latitude	90.0	H5T_IEEE_F32LE	
12	Geometry_data														Upper_right_longitude	180.0	H5T_IEEE_F32LE	
13	Global_attributes														Algorithm_depelopper	Japan Aerospace Exploration Agency (JAXA)	H5T_C_S1	
14	Global_attributes														Dataset_description	Level-3 daily spatial binning file of ARAE_pol_land	H5T_C_S1	
15	Global_attributes														Product_file_name	GC1SG1_20180806D01D_X0000_3BSG_AAEPC_0100.h5	H5T_C_S1	
16	Global_attributes														Product_level	Level-3	H5T_C_S1	
17	Global_attributes														Product_name	Level-3 spatial binned parameters	H5T_C_S1	
18	Global_attributes														Product_version	0100	H5T_C_S1	
19	Global_attributes														Satellite	Global Change Observation Mission - Climate (GCOM-C)	H5T_C_S1	
20	Global_attributes														Sensor	Second-generation Global Imager (SGLI)	H5T_C_S1	
21	Global_attributes														Algorithm_version	1.00	H5T_C_S1	
22	Global_attributes														Parameter_version	001.00	H5T_C_S1	
23	Global_attributes														Image_start_time	20180806 00:00:25.200	H5T_C_S1	
24	Global_attributes														Image_end_time	20180806 23:39:18.000	H5T_C_S1	
25	Image_data														Grid_interval	0.0833333	H5T_IEEE_F32LE	
26	Image_data														Grid_interval_unit	deg	H5T_C_S1	
27	Image_data														Image_projection	Non-map projected one dimensional array. Bin height is 1/[Grid_interval] deg. and bin width depends on its latitude (1/[Grid_interval]/cos(lat.) deg.). The area of each bin is equal. The bin is started from -180 deg. longitude to eastbound and from -90 deg. latitude (south) to 90 deg. (north).	H5T_C_S1	
28	Image_data														Number_of_bins	5940422	H5T_STD_I32LE	
29	Image_data														Lower_left_latitude	-90.0	H5T_IEEE_F32LE	
30	Image_data														Lower_left_longitude	-180.0	H5T_IEEE_F32LE	
31	Image_data														Lower_right_latitude	-90.0	H5T_IEEE_F32LE	
32	Image_data														Lower_right_longitude	180.0	H5T_IEEE_F32LE	
33	Image_data														Upper_left_latitude	90.0	H5T_IEEE_F32LE	
34	Image_data														Upper_left_longitude	-180.0	H5T_IEEE_F32LE	
35	Image_data														Upper_right_latitude	90.0	H5T_IEEE_F32LE	
36	Image_data														Upper_right_longitude	180.0	H5T_IEEE_F32LE	
37	Image_data	ARAE_pol_land_AVE		H5T_STD_U16LE	5940422				gzip	4	5940422				Error_DN	65535	H5T_STD_U16LE	
38	Image_data	ARAE_pol_land_AVE		H5T_STD_U16LE	5940422				gzip	4	5940422				Data_description	Average of ARAE_pol_land parameter (spatial statistics)	H5T_C_S1	
39	Image_data	ARAE_pol_land_AVE		H5T_STD_U16LE	5940422				gzip	4	5940422				Maximum_valid_DN	32767	H5T_STD_U16LE	
40	Image_data	ARAE_pol_land_AVE		H5T_STD_U16LE	5940422				gzip	4	5940422				Minimum_valid_DN	0	H5T_STD_U16LE	
41	Image_data	ARAE_pol_land_AVE		H5T_STD_U16LE	5940422				gzip	4	5940422				Offset	-1.0	H5T_IEEE_F32LE	
42	Image_data	ARAE_pol_land_AVE		H5T_STD_U16LE	5940422				gzip	4	5940422				Slope	0.0001	H5T_IEEE_F32LE	
43	Image_data	ARAE_pol_land_AVE		H5T_STD_U16LE	5940422				gzip	4	5940422				Unit	NA	H5T_C_S1	
44	Image_data	ARAE_pol_land_Date		H5T_STD_U8LE	5940422				gzip	4	5940422				Data_description	Date information employed in the statistics. (Always 1 for this 3BSG-daily product)	H5T_C_S1	
45	Image_data	ARAE_pol_land_Date		H5T_STD_U8LE	5940422				gzip	4	5940422				Error_DN	255	H5T_STD_U8LE	
46	Image_data	ARAE_pol_land_Date		H5T_STD_U8LE	5940422				gzip	4	5940422				Maximum_valid_DN	254	H5T_STD_U16LE	
47	Image_data	ARAE_pol_land_Date		H5T_STD_U8LE	5940422				gzip	4	5940422				Minimum_valid_DN	0	H5T_STD_U16LE	
48	Image_data	ARAE_pol_land_Date		H5T_STD_U8LE	5940422				gzip	4	5940422				Offset	0.0	H5T_IEEE_F32LE	
49	Image_data	ARAE_pol_land_Date		H5T_STD_U8LE	5940422				gzip	4	5940422				Slope	1.0	H5T_IEEE_F32LE	
50	Image_data	ARAE_pol_land_Date		H5T_STD_U8LE	5940422				gzip	4	5940422				Unit	day	H5T_C_S1	
51	Image_data	ARAE_pol_land_MAX		H5T_STD_U16LE	5940422				gzip	4	5940422				Error_DN	65535	H5T_STD_U16LE	
52	Image_data	ARAE_pol_land_MAX		H5T_STD_U16LE	5940422				gzip	4	5940422				Data_description	Maximum of ARAE_pol_land parameter (spatial statistics)	H5T_C_S1	
53	Image_data	ARAE_pol_land_MAX		H5T_STD_U16LE	5940422				gzip	4	5940422				Maximum_valid_DN	32767	H5T_STD_U16LE	
54	Image_data	ARAE_pol_land_MAX		H5T_STD_U16LE	5940422				gzip	4	5940422				Minimum_valid_DN	0	H5T_STD_U16LE	
55	Image_data	ARAE_pol_land_MAX		H5T_STD_U16LE	5940422				gzip	4	5940422				Offset	-1.0	H5T_IEEE_F32LE	
56	Image_data	ARAE_pol_land_MAX		H5T_STD_U16LE	5940422				gzip	4	5940422				Slope	0.0001	H5T_IEEE_F32LE	
57	Image_data	ARAE_pol_land_MAX		H5T_STD_U16LE	5940422				gzip	4	5940422				Unit	NA	H5T_C_S1	
58	Image_data	ARAE_pol_land_MIN		H5T_STD_U16LE	5940422				gzip	4	5940422				Data_description	Minimum of ARAE_pol_land parameter (spatial statistics)	H5T_C_S1	
59	Image_data	ARAE_pol_land_MIN		H5T_STD_U16LE	5940422				gzip	4	5940422				Error_DN	65535	H5T_STD_U16LE	
60	Image_data	ARAE_pol_land_MIN		H5T_STD_U16LE	5940422				gzip	4	5940422				Maximum_valid_DN	32767	H5T_STD_U16LE	
61	Image_data	ARAE_pol_land_MIN		H5T_STD_U16LE	5940422				gzip	4	5940422				Minimum_valid_DN	0	H5T_STD_U16LE	
62	Image_data	ARAE_pol_land_MIN		H5T_STD_U16LE	5940422				gzip	4	5940422				Offset	-1.0	H5T_IEEE_F32LE	
63	Image_data	ARAE_pol_land_MIN		H5T_STD_U16LE	5940422				gzip	4	5940422				Slope	0.0001	H5T_IEEE_F32LE	
64	Image_data	ARAE_pol_land_MIN		H5T_STD_U16LE	5940422				gzip	4	5940422				Unit	NA	H5T_C_S1	
65	Image_data	ARAE_pol_land_Ninput		H5T_STD_U16LE	5940422				gzip	4	5940422				Data_description	The number of input data	H5T_C_S1	
66	Image_data	ARAE_pol_land_Ninput		H5T_STD_U16LE	5940422				gzip	4	5940422				Error_DN	65535	H5T_STD_U16LE	
67	Image_data	ARAE_pol_land_Ninput		H5T_STD_U16LE	5940422				gzip	4	5940422				Maximum_valid_DN	1	H5T_STD_U16LE	
68	Image_data	ARAE_pol_land_Ninput		H5T_STD_U16LE	5940422				gzip	4	5940422				Minimum_valid_DN	0	H5T_STD_U16LE	
69	Image_data	ARAE_pol_land_Ninput		H5T_STD_U16LE	5940422				gzip	4	5940422				Offset	0.0	H5T_IEEE_F32LE	
70	Image_data	ARAE_pol_land_Ninput		H5T_STD_U16LE	5940422				gzip	4	5940422				Slope	1.0	H5T_IEEE_F32LE	
71	Image_data	ARAE_pol_land_Ninput		H5T_STD_U16LE	5940422				gzip	4	5940422				Unit	NA	H5T_C_S1	
72	Image_data	ARAE_pol_land_Nused		H5T_STD_U16LE	5940422				gzip	4	5940422				Data_description	The number of data used in the statistics	H5T_C_S1	
73	Image_data	ARAE_pol_land_Nused		H5T_STD_U16LE	5940422				gzip	4	5940422				Error_DN	65535	H5T_STD_U16LE	
74	Image_data	ARAE_pol_land_Nused		H5T_STD_U16LE	5940422				gzip	4	5940422				Maximum_valid_DN	1	H5T_STD_U16LE	
75	Image_data	ARAE_pol_land_Nused		H5T_STD_U16LE	5940422				gzip	4	5940422				Minimum_valid_DN	0	H5T_STD_U16LE	
76	Image_data	ARAE_pol_land_Nused		H5T_STD_U16LE	5940422				gzip	4	5940422				Offset	0.0	H5T_IEEE_F32LE	
77	Image_data	ARAE_pol_land_Nused		H5T_STD_U16LE	5940422				gzip	4	5940422				Slope	1.0	H5T_IEEE_F32LE	
78	Image_data	ARAE_pol_land_Nused		H5T_STD_U16LE	5940422				gzip	4	5940422				Unit	NA	H5T_C_S1	
79	Image_data	ARAE_pol_land_QA_flag		H5T_STD_U8LE	5940422				gzip	4	5940422				Error_DN	255	H5T_STD_U8LE	
80	Image_data	ARAE_pol_land_QA_flag		H5T_STD_U8LE	5940422				gzip	4	5940422				Data_description	QA information flag ([bit field 1-0]: water(land frac.=0%)=00, mostly water(0<land frac.<50%)=01, mostly coastal(50<land frac.<100%)=10, land(land frac=100%)=11. If no input data available, all bit fields are set to 1 (i.e., flag value = 255). If pixel value in l2 data is Error_DN, flag value = 254)	H5T_C_S1	
81	Image_data	ARAE_pol_land_QA_flag		H5T_STD_U8LE	5940422				gzip	4	5940422				Maximum_valid_DN	253	H5T_STD_U16LE	
82	Image_data	ARAE_pol_land_QA_flag		H5T_STD_U8LE	5940422				gzip	4	5940422				Minimum_valid_DN	0	H5T_STD_U16LE	
83	Image_data	ARAE_pol_land_QA_flag		H5T_STD_U8LE	5940422				gzip	4	5940422				Offset	0.0	H5T_IEEE_F32LE	
84	Image_data	ARAE_pol_land_QA_flag		H5T_STD_U8LE	5940422				gzip	4	5940422				Slope	1.0	H5T_IEEE_F32LE	
85	Image_data	ARAE_pol_land_QA_flag		H5T_STD_U8LE	5940422				gzip	4	5940422				Unit	NA	H5T_C_S1	
86	Image_data	ARAE_pol_land_RMS		H5T_STD_U16LE	5940422				gzip	4	5940422				Data_description	Root Mean Square of ARAE_pol_land parameter (spatial statistics)	H5T_C_S1	
87	Image_data	ARAE_pol_land_RMS		H5T_STD_U16LE	5940422				gzip	4	5940422				Error_DN	65535	H5T_STD_U16LE	
88	Image_data	ARAE_pol_land_RMS		H5T_STD_U16LE	5940422				gzip	4	5940422				Maximum_valid_DN	32767	H5T_STD_U16LE	
89	Image_data	ARAE_pol_land_RMS		H5T_STD_U16LE	5940422				gzip	4	5940422				Minimum_valid_DN	0	H5T_STD_U16LE	
90	Image_data	ARAE_pol_land_RMS		H5T_STD_U16LE	5940422				gzip	4	5940422				Offset	-1.0	H5T_IEEE_F32LE	
91	Image_data	ARAE_pol_land_RMS		H5T_STD_U16LE	5940422				gzip	4	5940422				Slope	0.0001	H5T_IEEE_F32LE	
92	Image_data	ARAE_pol_land_RMS		H5T_STD_U16LE	5940422				gzip	4	5940422				Unit	NA	H5T_C_S1	
93	Processing_attributes														Contact_point	JAXA/Earth Observation Research Center (EORC)	H5T_C_S1	
94	Processing_attributes														Processing_UT	20180807 15:44:22	H5T_C_S1	
95	Processing_attributes														Processing_organization	JAXA/GCOM-C science project	H5T_C_S1	
96	Processing_attributes														Processing_result	Good	H5T_C_S1	
97	Processing_attributes														Input_files		H5T_C_S1	
98	Processing_attributes														Input File Name 001	GC1SG1_20180806D01D_A0000_L2SG_ARPLF_0005.h5	H5T_C_S1	

No.	Group	Dataset	Dataset Description	Type	1Dim	2Dim	3Dim	4Dim	Compress	Compress Lv.	Chunk1Dim	Chunk2Dim	Chunk3Dim	Chunk4Dim	Attribute	Attribute Value	Attribute type	Attribute Note
1	Geometry_data														Grid_interval	0.0416667	H5T_IEEE_F32LE	
2	Geometry_data														Grid_interval_unit	deg	H5T_C_S1	
3	Geometry_data														Image_projection	Non-map projected one dimensional array. Bin height is 1/[Grid_interval] deg. and bin width depends on its latitude (1/[Grid_interval]/cos(lat.) deg.). The area of each bin is equal. The bin is started from -180 deg. longitude to eastbound and from -90 deg. latitude (south) to 90 deg. (north).	H5T_C_S1	
4	Geometry_data														Number_of_bins	23761676	H5T_STD_I32LE	
5	Geometry_data														Lower_left_latitude	-90.0	H5T_IEEE_F32LE	
6	Geometry_data														Lower_left_longitude	-180.0	H5T_IEEE_F32LE	
7	Geometry_data														Lower_right_latitude	-90.0	H5T_IEEE_F32LE	
8	Geometry_data														Lower_right_longitude	180.0	H5T_IEEE_F32LE	
9	Geometry_data														Upper_left_latitude	90.0	H5T_IEEE_F32LE	
10	Geometry_data														Upper_left_longitude	-180.0	H5T_IEEE_F32LE	
11	Geometry_data														Upper_right_latitude	90.0	H5T_IEEE_F32LE	
12	Geometry_data														Upper_right_longitude	180.0	H5T_IEEE_F32LE	
13	Global_attributes														Algorithm_depelopper	Japan Aerospace Exploration Agency (JAXA)	H5T_C_S1	
14	Global_attributes														Dataset_description	Level-3 daily spatial binning file of AGB	H5T_C_S1	
15	Global_attributes														Product_file_name	GC1SG1_20180806D01D_X0000_3BSG_AGB_F_0100.h5	H5T_C_S1	
16	Global_attributes														Product_level	Level-3	H5T_C_S1	
17	Global_attributes														Product_name	Level-3 spatial binned parameters	H5T_C_S1	
18	Global_attributes														Product_version	0100	H5T_C_S1	
19	Global_attributes														Satellite	Global Change Observation Mission - Climate (GCOM-C)	H5T_C_S1	
20	Global_attributes														Sensor	Second-generation Global Imager (SGLI)	H5T_C_S1	
21	Global_attributes														Algorithm_version	1.00	H5T_C_S1	
22	Global_attributes														Parameter_version	001.00	H5T_C_S1	
23	Global_attributes														Image_start_time	20180806 00:00:00.000	H5T_C_S1	
24	Global_attributes														Image_end_time	20180806 23:29:42.003	H5T_C_S1	
25	Image_data														Grid_interval	0.0416667	H5T_IEEE_F32LE	
26	Image_data														Grid_interval_unit	deg	H5T_C_S1	
27	Image_data														Image_projection	Non-map projected one dimensional array. Bin height is 1/[Grid_interval] deg. and bin width depends on its latitude (1/[Grid_interval]/cos(lat.) deg.). The area of each bin is equal. The bin is started from -180 deg. longitude to eastbound and from -90 deg. latitude (south) to 90 deg. (north).	H5T_C_S1	
28	Image_data														Number_of_bins	23761676	H5T_STD_I32LE	
29	Image_data														Lower_left_latitude	-90.0	H5T_IEEE_F32LE	
30	Image_data														Lower_left_longitude	-180.0	H5T_IEEE_F32LE	
31	Image_data														Lower_right_latitude	-90.0	H5T_IEEE_F32LE	
32	Image_data														Lower_right_longitude	180.0	H5T_IEEE_F32LE	
33	Image_data														Upper_left_latitude	90.0	H5T_IEEE_F32LE	
34	Image_data														Upper_left_longitude	-180.0	H5T_IEEE_F32LE	
35	Image_data														Upper_right_latitude	90.0	H5T_IEEE_F32LE	
36	Image_data														Upper_right_longitude	180.0	H5T_IEEE_F32LE	
37	Image_data	AGB_AVE		H5T_STD_U16LE	23761676				gzip	4	23761676				Error_DN	65535	H5T_STD_U16LE	
38	Image_data	AGB_AVE		H5T_STD_U16LE	23761676				gzip	4	23761676				Data_description	Average of AGB parameter (spatial statistics)	H5T_C_S1	
39	Image_data	AGB_AVE		H5T_STD_U16LE	23761676				gzip	4	23761676				Maximum_valid_DN	65534	H5T_STD_U16LE	
40	Image_data	AGB_AVE		H5T_STD_U16LE	23761676				gzip	4	23761676				Minimum_valid_DN	0	H5T_STD_U16LE	
41	Image_data	AGB_AVE		H5T_STD_U16LE	23761676				gzip	4	23761676				Offset	0.0	H5T_IEEE_F32LE	
42	Image_data	AGB_AVE		H5T_STD_U16LE	23761676				gzip	4	23761676				Slope	0.001	H5T_IEEE_F32LE	
43	Image_data	AGB_AVE		H5T_STD_U16LE	23761676				gzip	4	23761676				Unit	t/ha	H5T_C_S1	
44	Image_data	AGB_Date		H5T_STD_U8LE	23761676				gzip	4	23761676				Data_description	Date information employed in the statistics. (Always 1 for this 3BSG-daily product)	H5T_C_S1	
45	Image_data	AGB_Date		H5T_STD_U8LE	23761676				gzip	4	23761676				Error_DN	255	H5T_STD_U8LE	
46	Image_data	AGB_Date		H5T_STD_U8LE	23761676				gzip	4	23761676				Maximum_valid_DN	254	H5T_STD_U16LE	
47	Image_data	AGB_Date		H5T_STD_U8LE	23761676				gzip	4	23761676				Minimum_valid_DN	0	H5T_STD_U16LE	
48	Image_data	AGB_Date		H5T_STD_U8LE	23761676				gzip	4	23761676				Offset	0.0	H5T_IEEE_F32LE	
49	Image_data	AGB_Date		H5T_STD_U8LE	23761676				gzip	4	23761676				Slope	1.0	H5T_IEEE_F32LE	
50	Image_data	AGB_Date		H5T_STD_U8LE	23761676				gzip	4	23761676				Unit	day	H5T_C_S1	
51	Image_data	AGB_MAX		H5T_STD_U16LE	23761676				gzip	4	23761676				Data_description	Maximum of AGB parameter (spatial statistics)	H5T_C_S1	
52	Image_data	AGB_MAX		H5T_STD_U16LE	23761676				gzip	4	23761676				Error_DN	65535	H5T_STD_U16LE	
53	Image_data	AGB_MAX		H5T_STD_U16LE	23761676				gzip	4	23761676				Maximum_valid_DN	65534	H5T_STD_U16LE	
54	Image_data	AGB_MAX		H5T_STD_U16LE	23761676				gzip	4	23761676				Minimum_valid_DN	0	H5T_STD_U16LE	
55	Image_data	AGB_MAX		H5T_STD_U16LE	23761676				gzip	4	23761676				Offset	0.0	H5T_IEEE_F32LE	
56	Image_data	AGB_MAX		H5T_STD_U16LE	23761676				gzip	4	23761676				Slope	0.001	H5T_IEEE_F32LE	
57	Image_data	AGB_MAX		H5T_STD_U16LE	23761676				gzip	4	23761676				Unit	t/ha	H5T_C_S1	
58	Image_data	AGB_MIN		H5T_STD_U16LE	23761676				gzip	4	23761676				Data_description	Minimum of AGB parameter (spatial statistics)	H5T_C_S1	
59	Image_data	AGB_MIN		H5T_STD_U16LE	23761676				gzip	4	23761676				Error_DN	65535	H5T_STD_U16LE	
60	Image_data	AGB_MIN		H5T_STD_U16LE	23761676				gzip	4	23761676				Maximum_valid_DN	65534	H5T_STD_U16LE	
61	Image_data	AGB_MIN		H5T_STD_U16LE	23761676				gzip	4	23761676				Minimum_valid_DN	0	H5T_STD_U16LE	
62	Image_data	AGB_MIN		H5T_STD_U16LE	23761676				gzip	4	23761676				Offset	0.0	H5T_IEEE_F32LE	
63	Image_data	AGB_MIN		H5T_STD_U16LE	23761676				gzip	4	23761676				Slope	0.001	H5T_IEEE_F32LE	
64	Image_data	AGB_MIN		H5T_STD_U16LE	23761676				gzip	4	23761676				Unit	t/ha	H5T_C_S1	
65	Image_data	AGB_Ninput		H5T_STD_U16LE	23761676				gzip	4	23761676				Data_description	The number of input data	H5T_C_S1	
66	Image_data	AGB_Ninput		H5T_STD_U16LE	23761676				gzip	4	23761676				Error_DN	65535	H5T_STD_U16LE	
67	Image_data	AGB_Ninput		H5T_STD_U16LE	23761676				gzip	4	23761676				Maximum_valid_DN	341	H5T_STD_U16LE	
68	Image_data	AGB_Ninput		H5T_STD_U16LE	23761676				gzip	4	23761676				Minimum_valid_DN	0	H5T_STD_U16LE	
69	Image_data	AGB_Ninput		H5T_STD_U16LE	23761676				gzip	4	23761676				Offset	0.0	H5T_IEEE_F32LE	
70	Image_data	AGB_Ninput		H5T_STD_U16LE	23761676				gzip	4	23761676				Slope	1.0	H5T_IEEE_F32LE	
71	Image_data	AGB_Ninput		H5T_STD_U16LE	23761676				gzip	4	23761676				Unit	NA	H5T_C_S1	
72	Image_data	AGB_Nused		H5T_STD_U16LE	23761676				gzip	4	23761676				Data_description	The number of data used in the statistics	H5T_C_S1	
73	Image_data	AGB_Nused		H5T_STD_U16LE	23761676				gzip	4	23761676				Error_DN	65535	H5T_STD_U16LE	
74	Image_data	AGB_Nused		H5T_STD_U16LE	23761676				gzip	4	23761676				Maximum_valid_DN	341	H5T_STD_U16LE	
75	Image_data	AGB_Nused		H5T_STD_U16LE	23761676				gzip	4	23761676				Minimum_valid_DN	0	H5T_STD_U16LE	
76	Image_data	AGB_Nused		H5T_STD_U16LE	23761676				gzip	4	23761676				Offset	0.0	H5T_IEEE_F32LE	
77	Image_data	AGB_Nused		H5T_STD_U16LE	23761676				gzip	4	23761676				Slope	1.0	H5T_IEEE_F32LE	
78	Image_data	AGB_Nused		H5T_STD_U16LE	23761676				gzip	4	23761676				Unit	NA	H5T_C_S1	
79	Image_data	AGB_QA_flag		H5T_STD_U8LE	23761676				gzip	4	23761676				Error_DN	255	H5T_STD_U8LE	
80	Image_data	AGB_QA_flag		H5T_STD_U8LE	23761676				gzip	4	23761676				Data_description	QA information flag ([bit field 1-0]: water(land frac.=0%)=00, mostly water(0<land frac.<50%)=01, mostly coastal(50<land frac.<100%)=10, land(land frac=100%)=11. If no input data available, all bit fields are set to 1 (i.e., flag value = 255). If pixel value in L2 data is Error_DN, flag value = 254)	H5T_C_S1	
81	Image_data	AGB_QA_flag		H5T_STD_U8LE	23761676				gzip	4	23761676				Maximum_valid_DN	253	H5T_STD_U16LE	
82	Image_data	AGB_QA_flag		H5T_STD_U8LE	23761676				gzip	4	23761676				Minimum_valid_DN	0	H5T_STD_U16LE	
83	Image_data	AGB_QA_flag		H5T_STD_U8LE	23761676				gzip	4	23761676				Offset	0.0	H5T_IEEE_F32LE	
84	Image_data	AGB_QA_flag		H5T_STD_U8LE	23761676				gzip	4	23761676				Slope	1.0	H5T_IEEE_F32LE	
85	Image_data	AGB_QA_flag		H5T_STD_U8LE	23761676				gzip	4	23761676				Unit	NA	H5T_C_S1	
86	Image_data	AGB_RMS		H5T_STD_U16LE	23761676				gzip	4	23761676				Data_description	Root Mean Square of AGB parameter (spatial statistics)	H5T_C_S1	
87	Image_data	AGB_RMS		H5T_STD_U16LE	23761676				gzip	4	23761676				Error_DN	65535	H5T_STD_U16LE	
88	Image_data	AGB_RMS		H5T_STD_U16LE	23761676				gzip	4	23761676				Maximum_valid_DN	65534	H5T_STD_U16LE	
89	Image_data	AGB_RMS		H5T_STD_U16LE	23761676				gzip	4	23761676				Minimum_valid_DN	0	H5T_STD_U16LE	
90	Image_data	AGB_RMS		H5T_STD_U16LE	23761676				gzip	4	23761676				Offset	0.0	H5T_IEEE_F32LE	
91	Image_data	AGB_RMS		H5T_STD_U16LE	23761676				gzip	4	23761676				Slope	0.001	H5T_IEEE_F32LE	
92	Image_data	AGB_RMS		H5T_STD_U16LE	23761676				gzip	4	23761676				Unit	t/ha	H5T_C_S1	
93	Processing_attributes														Contact_point	JAXA/Earth Observation Research Center (EORC)	H5T_C_S1	
94	Processing_attributes														Processing_UT	20180808 05:00:03	H5T_C_S1	
95	Processing_attributes														Processing_organization	JAXA/GCOM-C science project	H5T_C_S1	
96	Processing_attributes														Processing_result	Good	H5T_C_S1	
97	Processing_attributes														Input_files		H5T_C_S1	
98	Processing_attributes														Input File Name 001	GC1SG1_20180806D01D_T0014_L2SG_AGB_K_0006.h5	H5T_C_S1	
99	Processing_attributes														Input File Name 002	GC1SG1_20180806D01D_T0015_L2SG_AGB_K_0006.h5	H5T_C_S1	
100	Processing_attributes														Input File Name 003	GC1SG1_20180806D01D_T0016_L2SG_AGB_K_0006.h5	H5T_C_S1	
101	Processing_attributes														Input File Name 004	GC1SG1_20180806D01D_T0017_L2SG_AGB_K_0006.h5	H5T_C_S1	
102	Processing_attributes														Input File Name 005	GC1SG1_20180806D01D_T0018_L2SG_AGB_K_0006.h5	H5T_C_S1	
103	Processing_attributes														Input File Name 006	GC1SG1_20180806D01D_T0019_L2SG_AGB_K_0006.h5	H5T_C_S1	
104	Processing_attributes														Input File Name 007	GC1SG1_20180806D01D_T0020_L2SG_AGB_K_0006.h5	H5T_C_S1	
105	Processing_attributes														Input File Name 008	GC1SG1_20180806D01D_T0021_L2SG_AGB_K_0006.h5	H5T_C_S1	
106	Processing_attributes														Input File Name 009	GC1SG1_20180806D01D_T0111_L2SG_AGB_K_0006.h5	H5T_C_S1	
107	Processing_attributes														Input File Name 010	GC1SG1_20180806D01D_T0112_L2SG_AGB_K_0006.h5	H5T_C_S1	
108	Processing_attributes														Input File Name 011	GC1SG1_20180806D01D_T0113_L2SG_AGB_K_0006.h5	H5T_C_S1	
109	Processing_attributes														Input File Name 012	GC1SG1_20180806D01D_T0114_L2SG_AGB_K_0006.h5	H5T_C_S1	
110	Processing_attributes														Input File Name 013	GC1SG1_20180806D01D_T0115_L2SG_AGB_K_0006.h5	H5T_C_S1	
111	Processing_attributes														Input File Name 014	GC1SG1_20180806D01D_T0116_L2SG_AGB_K_0006.h5	H5T_C_S1	
112	Processing_attributes														Input File Name 015	GC1SG1_20180806D01D_T0117_L2SG_AGB_K_0006.h5	H5T_C_S1	
113	Processing_attributes														Input File Name 016	GC1SG1_20180806D01D_T0118_L2SG_AGB_K_0006.h5	H5T_C_S1	
114	Processing_attributes														Input File Name 017	GC1SG1_20180806D01D_T0119_L2SG_AGB_K_0006.h5	H5T_C_S1	
115	Processing_attributes														Input File Name 018	GC1SG1_20180806D01D_T0120_L2SG_AGB_K_0006.h5	H5T_C_S1	
116	Processing_attributes														Input File Name 019	GC1SG1_20180806D01D_T0121_L2SG_AGB_K_0006.h5	H5T_C_S1	

No.	Group	Dataset	Dataset Description	Type	1Dim	2Dim	3Dim	4Dim	Compress	Compress Lv.	Chunk1Dim	Chunk2Dim	Chunk3Dim	Chunk4Dim	Attribute	Attribute Value	Attribute type	Attribute Note
117	Processing_attributes														Input File Name 020	GC1SG1_20180806D01D_T0122_L2SG_AGB_K_0006.h5	H5T_C_S1	
118	Processing_attributes														Input File Name 021	GC1SG1_20180806D01D_T0123_L2SG_AGB_K_0006.h5	H5T_C_S1	
119	Processing_attributes														Input File Name 022	GC1SG1_20180806D01D_T0124_L2SG_AGB_K_0006.h5	H5T_C_S1	
120	Processing_attributes														Input File Name 023	GC1SG1_20180806D01D_T0209_L2SG_AGB_K_0006.h5	H5T_C_S1	
121	Processing_attributes														Input File Name 024	GC1SG1_20180806D01D_T0210_L2SG_AGB_K_0006.h5	H5T_C_S1	
122	Processing_attributes														Input File Name 025	GC1SG1_20180806D01D_T0211_L2SG_AGB_K_0006.h5	H5T_C_S1	
123	Processing_attributes														Input File Name 026	GC1SG1_20180806D01D_T0212_L2SG_AGB_K_0006.h5	H5T_C_S1	
124	Processing_attributes														Input File Name 027	GC1SG1_20180806D01D_T0213_L2SG_AGB_K_0006.h5	H5T_C_S1	
125	Processing_attributes														Input File Name 028	GC1SG1_20180806D01D_T0214_L2SG_AGB_K_0006.h5	H5T_C_S1	
126	Processing_attributes														Input File Name 029	GC1SG1_20180806D01D_T0215_L2SG_AGB_K_0006.h5	H5T_C_S1	
127	Processing_attributes														Input File Name 030	GC1SG1_20180806D01D_T0216_L2SG_AGB_K_0006.h5	H5T_C_S1	
128	Processing_attributes														Input File Name 031	GC1SG1_20180806D01D_T0217_L2SG_AGB_K_0006.h5	H5T_C_S1	
129	Processing_attributes														Input File Name 032	GC1SG1_20180806D01D_T0218_L2SG_AGB_K_0006.h5	H5T_C_S1	
130	Processing_attributes														Input File Name 033	GC1SG1_20180806D01D_T0219_L2SG_AGB_K_0006.h5	H5T_C_S1	
131	Processing_attributes														Input File Name 034	GC1SG1_20180806D01D_T0220_L2SG_AGB_K_0006.h5	H5T_C_S1	
132	Processing_attributes														Input File Name 035	GC1SG1_20180806D01D_T0221_L2SG_AGB_K_0006.h5	H5T_C_S1	
133	Processing_attributes														Input File Name 036	GC1SG1_20180806D01D_T0222_L2SG_AGB_K_0006.h5	H5T_C_S1	
134	Processing_attributes														Input File Name 037	GC1SG1_20180806D01D_T0223_L2SG_AGB_K_0006.h5	H5T_C_S1	
135	Processing_attributes														Input File Name 038	GC1SG1_20180806D01D_T0224_L2SG_AGB_K_0006.h5	H5T_C_S1	
136	Processing_attributes														Input File Name 039	GC1SG1_20180806D01D_T0225_L2SG_AGB_K_0006.h5	H5T_C_S1	
137	Processing_attributes														Input File Name 040	GC1SG1_20180806D01D_T0226_L2SG_AGB_K_0006.h5	H5T_C_S1	
138	Processing_attributes														Input File Name 041	GC1SG1_20180806D01D_T0306_L2SG_AGB_K_0006.h5	H5T_C_S1	
139	Processing_attributes														Input File Name 042	GC1SG1_20180806D01D_T0307_L2SG_AGB_K_0006.h5	H5T_C_S1	
140	Processing_attributes														Input File Name 043	GC1SG1_20180806D01D_T0308_L2SG_AGB_K_0006.h5	H5T_C_S1	
141	Processing_attributes														Input File Name 044	GC1SG1_20180806D01D_T0309_L2SG_AGB_K_0006.h5	H5T_C_S1	
142	Processing_attributes														Input File Name 045	GC1SG1_20180806D01D_T0310_L2SG_AGB_K_0006.h5	H5T_C_S1	
143	Processing_attributes														Input File Name 046	GC1SG1_20180806D01D_T0311_L2SG_AGB_K_0006.h5	H5T_C_S1	
144	Processing_attributes														Input File Name 047	GC1SG1_20180806D01D_T0312_L2SG_AGB_K_0006.h5	H5T_C_S1	
145	Processing_attributes														Input File Name 048	GC1SG1_20180806D01D_T0313_L2SG_AGB_K_0006.h5	H5T_C_S1	
146	Processing_attributes														Input File Name 049	GC1SG1_20180806D01D_T0314_L2SG_AGB_K_0006.h5	H5T_C_S1	
147	Processing_attributes														Input File Name 050	GC1SG1_20180806D01D_T0315_L2SG_AGB_K_0006.h5	H5T_C_S1	
148	Processing_attributes														Input File Name 051	GC1SG1_20180806D01D_T0316_L2SG_AGB_K_0006.h5	H5T_C_S1	
149	Processing_attributes														Input File Name 052	GC1SG1_20180806D01D_T0317_L2SG_AGB_K_0006.h5	H5T_C_S1	
150	Processing_attributes														Input File Name 053	GC1SG1_20180806D01D_T0318_L2SG_AGB_K_0006.h5	H5T_C_S1	
151	Processing_attributes														Input File Name 054	GC1SG1_20180806D01D_T0319_L2SG_AGB_K_0006.h5	H5T_C_S1	
152	Processing_attributes														Input File Name 055	GC1SG1_20180806D01D_T0320_L2SG_AGB_K_0006.h5	H5T_C_S1	
153	Processing_attributes														Input File Name 056	GC1SG1_20180806D01D_T0321_L2SG_AGB_K_0006.h5	H5T_C_S1	
154	Processing_attributes														Input File Name 057	GC1SG1_20180806D01D_T0322_L2SG_AGB_K_0006.h5	H5T_C_S1	
155	Processing_attributes														Input File Name 058	GC1SG1_20180806D01D_T0323_L2SG_AGB_K_0006.h5	H5T_C_S1	
156	Processing_attributes														Input File Name 059	GC1SG1_20180806D01D_T0324_L2SG_AGB_K_0006.h5	H5T_C_S1	
157	Processing_attributes														Input File Name 060	GC1SG1_20180806D01D_T0325_L2SG_AGB_K_0006.h5	H5T_C_S1	
158	Processing_attributes														Input File Name 061	GC1SG1_20180806D01D_T0326_L2SG_AGB_K_0006.h5	H5T_C_S1	
159	Processing_attributes														Input File Name 062	GC1SG1_20180806D01D_T0327_L2SG_AGB_K_0006.h5	H5T_C_S1	
160	Processing_attributes														Input File Name 063	GC1SG1_20180806D01D_T0328_L2SG_AGB_K_0006.h5	H5T_C_S1	
161	Processing_attributes														Input File Name 064	GC1SG1_20180806D01D_T0329_L2SG_AGB_K_0006.h5	H5T_C_S1	
162	Processing_attributes														Input File Name 065	GC1SG1_20180806D01D_T0404_L2SG_AGB_K_0006.h5	H5T_C_S1	
163	Processing_attributes														Input File Name 066	GC1SG1_20180806D01D_T0405_L2SG_AGB_K_0006.h5	H5T_C_S1	
164	Processing_attributes														Input File Name 067	GC1SG1_20180806D01D_T0406_L2SG_AGB_K_0006.h5	H5T_C_S1	
165	Processing_attributes														Input File Name 068	GC1SG1_20180806D01D_T0407_L2SG_AGB_K_0006.h5	H5T_C_S1	
166	Processing_attributes														Input File Name 069	GC1SG1_20180806D01D_T0408_L2SG_AGB_K_0006.h5	H5T_C_S1	
167	Processing_attributes														Input File Name 070	GC1SG1_20180806D01D_T0409_L2SG_AGB_K_0006.h5	H5T_C_S1	
168	Processing_attributes														Input File Name 071	GC1SG1_20180806D01D_T0410_L2SG_AGB_K_0006.h5	H5T_C_S1	
169	Processing_attributes														Input File Name 072	GC1SG1_20180806D01D_T0411_L2SG_AGB_K_0006.h5	H5T_C_S1	
170	Processing_attributes														Input File Name 073	GC1SG1_20180806D01D_T0412_L2SG_AGB_K_0006.h5	H5T_C_S1	
171	Processing_attributes														Input File Name 074	GC1SG1_20180806D01D_T0413_L2SG_AGB_K_0006.h5	H5T_C_S1	
172	Processing_attributes														Input File Name 075	GC1SG1_20180806D01D_T0414_L2SG_AGB_K_0006.h5	H5T_C_S1	
173	Processing_attributes														Input File Name 076	GC1SG1_20180806D01D_T0415_L2SG_AGB_K_0006.h5	H5T_C_S1	
174	Processing_attributes														Input File Name 077	GC1SG1_20180806D01D_T0416_L2SG_AGB_K_0006.h5	H5T_C_S1	
175	Processing_attributes														Input File Name 078	GC1SG1_20180806D01D_T0417_L2SG_AGB_K_0006.h5	H5T_C_S1	
176	Processing_attributes														Input File Name 079	GC1SG1_20180806D01D_T0418_L2SG_AGB_K_0006.h5	H5T_C_S1	
177	Processing_attributes														Input File Name 080	GC1SG1_20180806D01D_T0419_L2SG_AGB_K_0006.h5	H5T_C_S1	
178	Processing_attributes														Input File Name 081	GC1SG1_20180806D01D_T0420_L2SG_AGB_K_0006.h5	H5T_C_S1	
179	Processing_attributes														Input File Name 082	GC1SG1_20180806D01D_T0421_L2SG_AGB_K_0006.h5	H5T_C_S1	
180	Processing_attributes														Input File Name 083	GC1SG1_20180806D01D_T0422_L2SG_AGB_K_0006.h5	H5T_C_S1	
181	Processing_attributes														Input File Name 084	GC1SG1_20180806D01D_T0423_L2SG_AGB_K_0006.h5	H5T_C_S1	
182	Processing_attributes														Input File Name 085	GC1SG1_20180806D01D_T0424_L2SG_AGB_K_0006.h5	H5T_C_S1	
183	Processing_attributes														Input File Name 086	GC1SG1_20180806D01D_T0425_L2SG_AGB_K_0006.h5	H5T_C_S1	
184	Processing_attributes														Input File Name 087	GC1SG1_20180806D01D_T0426_L2SG_AGB_K_0006.h5	H5T_C_S1	
185	Processing_attributes														Input File Name 088	GC1SG1_20180806D01D_T0427_L2SG_AGB_K_0006.h5	H5T_C_S1	
186	Processing_attributes														Input File Name 089	GC1SG1_20180806D01D_T0428_L2SG_AGB_K_0006.h5	H5T_C_S1	
187	Processing_attributes														Input File Name 090	GC1SG1_20180806D01D_T0429_L2SG_AGB_K_0006.h5	H5T_C_S1	
188	Processing_attributes														Input File Name 091	GC1SG1_20180806D01D_T0430_L2SG_AGB_K_0006.h5	H5T_C_S1	
189	Processing_attributes														Input File Name 092	GC1SG1_20180806D01D_T0431_L2SG_AGB_K_0006.h5	H5T_C_S1	
190	Processing_attributes														Input File Name 093	GC1SG1_20180806D01D_T0505_L2SG_AGB_K_0006.h5	H5T_C_S1	
191	Processing_attributes														Input File Name 094	GC1SG1_20180806D01D_T0506_L2SG_AGB_K_0006.h5	H5T_C_S1	
192	Processing_attributes														Input File Name 095	GC1SG1_20180806D01D_T0507_L2SG_AGB_K_0006.h5	H5T_C_S1	
193	Processing_attributes														Input File Name 096	GC1SG1_20180806D01D_T0508_L2SG_AGB_K_0006.h5	H5T_C_S1	
194	Processing_attributes														Input File Name 097	GC1SG1_20180806D01D_T0509_L2SG_AGB_K_0006.h5	H5T_C_S1	
195	Processing_attributes														Input File Name 098	GC1SG1_20180806D01D_T0510_L2SG_AGB_K_0006.h5	H5T_C_S1	
196	Processing_attributes														Input File Name 099	GC1SG1_20180806D01D_T0511_L2SG_AGB_K_0006.h5	H5T_C_S1	
197	Processing_attributes														Input File Name 100	GC1SG1_20180806D01D_T0512_L2SG_AGB_K_0006.h5	H5T_C_S1	
198	Processing_attributes														Input File Name 101	GC1SG1_20180806D01D_T0513_L2SG_AGB_K_0006.h5	H5T_C_S1	
199	Processing_attributes														Input File Name 102	GC1SG1_20180806D01D_T0514_L2SG_AGB_K_0006.h5	H5T_C_S1	
200	Processing_attributes														Input File Name 103	GC1SG1_20180806D01D_T0516_L2SG_AGB_K_0006.h5	H5T_C_S1	
201	Processing_attributes														Input File Name 104	GC1SG1_20180806D01D_T0517_L2SG_AGB_K_0006.h5	H5T_C_S1	
202	Processing_attributes														Input File Name 105	GC1SG1_20180806D01D_T0518_L2SG_AGB_K_0006.h5	H5T_C_S1	
203	Processing_attributes														Input File Name 106	GC1SG1_20180806D01D_T0519_L2SG_AGB_K_0006.h5	H5T_C_S1	
204	Processing_attributes														Input File Name 107	GC1SG1_20180806D01D_T0520_L2SG_AGB_K_0006.h5	H5T_C_S1	
205	Processing_attributes														Input File Name 108	GC1SG1_20180806D01D_T0521_L2SG_AGB_K_0006.h5	H5T_C_S1	
206	Processing_attributes														Input File Name 109	GC1SG1_20180806D01D_T0522_L2SG_AGB_K_0006.h5	H5T_C_S1	
207	Processing_attributes														Input File Name 110	GC1SG1_20180806D01D_T0523_L2SG_AGB_K_0006.h5	H5T_C_S1	
208	Processing_attributes														Input File Name 111	GC1SG1_20180806D01D_T0524_L2SG_AGB_K_0006.h5	H5T_C_S1	
209	Processing_attributes														Input File Name 112	GC1SG1_20180806D01D_T0525_L2SG_AGB_K_0006.h5	H5T_C_S1	
210	Processing_attributes														Input File Name 113	GC1SG1_20180806D01D_T0526_L2SG_AGB_K_0006.h5	H5T_C_S1	
211	Processing_attributes														Input File Name 114	GC1SG1_20180806D01D_T0527_L2SG_AGB_K_0006.h5	H5T_C_S1	
212	Processing_attributes														Input File Name 115	GC1SG1_20180806D01D_T0528_L2SG_AGB_K_0006.h5	H5T_C_S1	
213	Processing_attributes														Input File Name 116	GC1SG1_20180806D01D_T0529_L2SG_AGB_K_0006.h5	H5T_C_S1	
214	Processing_attributes														Input File Name 117	GC1SG1_20180806D01D_T0530_L2SG_AGB_K_0006.h5	H5T_C_S1	
215	Processing_attributes														Input File Name 118	GC1SG1_20180806D01D_T0531_L2SG_AGB_K_0006.h5	H5T_C_S1	
216	Processing_attributes														Input File Name 119	GC1SG1_20180806D01D_T0601_L2SG_AGB_K_0006.h5	H5T_C_S1	
217	Processing_attributes														Input File Name 120	GC1SG1_20180806D01D_T0602_L2SG_AGB_K_0006.h5	H5T_C_S1	
218	Processing_attributes														Input File Name 121	GC1SG1_20180806D01D_T0603_L2SG_AGB_K_0006.h5	H5T_C_S1	
219	Processing_attributes														Input File Name 122	GC1SG1_20180806D01D_T0605_L2SG_AGB_K_0006.h5	H5T_C_S1	
220	Processing_attributes														Input File Name 123	GC1SG1_20180806D01D_T0606_L2SG_AGB_K_0006.h5	H5T_C_S1	
221	Processing_attributes														Input File Name 124	GC1SG1_20180806D01D_T0607_L2SG_AGB_K_0006.h5	H5T_C_S1	
222	Processing_attributes														Input File Name 125	GC1SG1_20180806D01D_T0608_L2SG_AGB_K_0006.h5	H5T_C_S1	
223	Processing_attributes														Input File Name 126	GC1SG1_20180806D01D_T0609_L2SG_AGB_K_0006.h5	H5T_C_S1	
224	Processing_attributes														Input File Name 127	GC1SG1_20180806D01D_T0610_L2SG_AGB_K_0006.h5	H5T_C_S1	
225	Processing_attributes														Input File Name 128	GC1SG1_20180806D01D_T0611_L2SG_AGB_K_0006.h5	H5T_C_S1	
226	Processing_attributes														Input File Name 129	GC1SG1_20180806D01D_T0612_L2SG_AGB_K_0006.h5	H5T_C_S1	
227	Processing_attributes														Input File Name 130	GC1SG1_20180806D01D_T0616_L2SG_AGB_K_0006.h5	H5T_C_S1	
228	Processing_attributes														Input File Name 131	GC1SG1_20180806D01D_T0617_L2SG_AGB_K_0006.h5	H5T_C_S1	
229	Processing_attributes														Input File Name 132	GC1SG1_20180806D01D_T0618_L2SG_AGB_K_0006.h5	H5T_C_S1	
230	Processing_attributes														Input File Name 133	GC1SG1_20180806D01D_T0619_L2SG_AGB_K_0006.h5	H5T_C_S1	
231	Processing_attributes														Input File Name 134	GC1SG1_20180806D01D_T0620_L2SG_AGB_K_0006.h5	H5T_C_S1	
232	Processing_attributes														Input File Name 135	GC1SG1_20180806D01D_T0621_L2SG_AGB_K_0006.h5	H5T_C_S1	
233	Processing_attributes														Input File Name 136	GC1SG1_20180806D01D_T0622_L2SG_AGB_K_0006.h5	H5T_C_S1	
234	Processing_attributes														Input File Name 137	GC1SG1_20180806D01D_T0623_L2SG_AGB_K_0006.h5	H5T_C_S1	
235	Processing_attributes														Input File Name 138	GC1SG1_20180806D01D_T0624_L2SG_AGB_K_0006.h5	H5T_C_S1	
236	Processing_attributes														Input File Name 139	GC1SG1_20180806D01D_T0625_L2SG_AGB_K_0006.h5	H5T_C_S1	
237	Processing_attributes														Input File Name 140	GC1SG1_20180806D01D_T0626_L2SG_AGB_K_0006.h5	H5T_C_S1	
238	Processing_attributes														Input File Name 141	GC1SG1_20180806D01D_T0627_L2SG_AGB_K_0006.h5	H5T_C_S1	

No.	Group	Dataset	Dataset Description	Type	1Dim	2Dim	3Dim	4Dim	Compress	Compress Lv.	Chunk1Dim	Chunk2Dim	Chunk3Dim	Chunk4Dim	Attribute	Attribute Value	Attribute type	Attribute Note
239	Processing_attributes														Input File Name 142	GC1SG1_20180806D01D_T0628_L2SG_AGB_K_0006.h5	H5T_C_S1	
240	Processing_attributes														Input File Name 143	GC1SG1_20180806D01D_T0629_L2SG_AGB_K_0006.h5	H5T_C_S1	
241	Processing_attributes														Input File Name 144	GC1SG1_20180806D01D_T0630_L2SG_AGB_K_0006.h5	H5T_C_S1	
242	Processing_attributes														Input File Name 145	GC1SG1_20180806D01D_T0631_L2SG_AGB_K_0006.h5	H5T_C_S1	
243	Processing_attributes														Input File Name 146	GC1SG1_20180806D01D_T0701_L2SG_AGB_K_0006.h5	H5T_C_S1	
244	Processing_attributes														Input File Name 147	GC1SG1_20180806D01D_T0702_L2SG_AGB_K_0006.h5	H5T_C_S1	
245	Processing_attributes														Input File Name 148	GC1SG1_20180806D01D_T0703_L2SG_AGB_K_0006.h5	H5T_C_S1	
246	Processing_attributes														Input File Name 149	GC1SG1_20180806D01D_T0706_L2SG_AGB_K_0006.h5	H5T_C_S1	
247	Processing_attributes														Input File Name 150	GC1SG1_20180806D01D_T0707_L2SG_AGB_K_0006.h5	H5T_C_S1	
248	Processing_attributes														Input File Name 151	GC1SG1_20180806D01D_T0708_L2SG_AGB_K_0006.h5	H5T_C_S1	
249	Processing_attributes														Input File Name 152	GC1SG1_20180806D01D_T0709_L2SG_AGB_K_0006.h5	H5T_C_S1	
250	Processing_attributes														Input File Name 153	GC1SG1_20180806D01D_T0710_L2SG_AGB_K_0006.h5	H5T_C_S1	
251	Processing_attributes														Input File Name 154	GC1SG1_20180806D01D_T0711_L2SG_AGB_K_0006.h5	H5T_C_S1	
252	Processing_attributes														Input File Name 155	GC1SG1_20180806D01D_T0712_L2SG_AGB_K_0006.h5	H5T_C_S1	
253	Processing_attributes														Input File Name 156	GC1SG1_20180806D01D_T0716_L2SG_AGB_K_0006.h5	H5T_C_S1	
254	Processing_attributes														Input File Name 157	GC1SG1_20180806D01D_T0717_L2SG_AGB_K_0006.h5	H5T_C_S1	
255	Processing_attributes														Input File Name 158	GC1SG1_20180806D01D_T0718_L2SG_AGB_K_0006.h5	H5T_C_S1	
256	Processing_attributes														Input File Name 159	GC1SG1_20180806D01D_T0719_L2SG_AGB_K_0006.h5	H5T_C_S1	
257	Processing_attributes														Input File Name 160	GC1SG1_20180806D01D_T0720_L2SG_AGB_K_0006.h5	H5T_C_S1	
258	Processing_attributes														Input File Name 161	GC1SG1_20180806D01D_T0721_L2SG_AGB_K_0006.h5	H5T_C_S1	
259	Processing_attributes														Input File Name 162	GC1SG1_20180806D01D_T0722_L2SG_AGB_K_0006.h5	H5T_C_S1	
260	Processing_attributes														Input File Name 163	GC1SG1_20180806D01D_T0723_L2SG_AGB_K_0006.h5	H5T_C_S1	
261	Processing_attributes														Input File Name 164	GC1SG1_20180806D01D_T0724_L2SG_AGB_K_0006.h5	H5T_C_S1	
262	Processing_attributes														Input File Name 165	GC1SG1_20180806D01D_T0725_L2SG_AGB_K_0006.h5	H5T_C_S1	
263	Processing_attributes														Input File Name 166	GC1SG1_20180806D01D_T0726_L2SG_AGB_K_0006.h5	H5T_C_S1	
264	Processing_attributes														Input File Name 167	GC1SG1_20180806D01D_T0727_L2SG_AGB_K_0006.h5	H5T_C_S1	
265	Processing_attributes														Input File Name 168	GC1SG1_20180806D01D_T0728_L2SG_AGB_K_0006.h5	H5T_C_S1	
266	Processing_attributes														Input File Name 169	GC1SG1_20180806D01D_T0729_L2SG_AGB_K_0006.h5	H5T_C_S1	
267	Processing_attributes														Input File Name 170	GC1SG1_20180806D01D_T0730_L2SG_AGB_K_0006.h5	H5T_C_S1	
268	Processing_attributes														Input File Name 171	GC1SG1_20180806D01D_T0731_L2SG_AGB_K_0006.h5	H5T_C_S1	
269	Processing_attributes														Input File Name 172	GC1SG1_20180806D01D_T0732_L2SG_AGB_K_0006.h5	H5T_C_S1	
270	Processing_attributes														Input File Name 173	GC1SG1_20180806D01D_T0801_L2SG_AGB_K_0006.h5	H5T_C_S1	
271	Processing_attributes														Input File Name 174	GC1SG1_20180806D01D_T0802_L2SG_AGB_K_0006.h5	H5T_C_S1	
272	Processing_attributes														Input File Name 175	GC1SG1_20180806D01D_T0807_L2SG_AGB_K_0006.h5	H5T_C_S1	
273	Processing_attributes														Input File Name 176	GC1SG1_20180806D01D_T0808_L2SG_AGB_K_0006.h5	H5T_C_S1	
274	Processing_attributes														Input File Name 177	GC1SG1_20180806D01D_T0809_L2SG_AGB_K_0006.h5	H5T_C_S1	
275	Processing_attributes														Input File Name 178	GC1SG1_20180806D01D_T0810_L2SG_AGB_K_0006.h5	H5T_C_S1	
276	Processing_attributes														Input File Name 179	GC1SG1_20180806D01D_T0811_L2SG_AGB_K_0006.h5	H5T_C_S1	
277	Processing_attributes														Input File Name 180	GC1SG1_20180806D01D_T0812_L2SG_AGB_K_0006.h5	H5T_C_S1	
278	Processing_attributes														Input File Name 181	GC1SG1_20180806D01D_T0813_L2SG_AGB_K_0006.h5	H5T_C_S1	
279	Processing_attributes														Input File Name 182	GC1SG1_20180806D01D_T0814_L2SG_AGB_K_0006.h5	H5T_C_S1	
280	Processing_attributes														Input File Name 183	GC1SG1_20180806D01D_T0815_L2SG_AGB_K_0006.h5	H5T_C_S1	
281	Processing_attributes														Input File Name 184	GC1SG1_20180806D01D_T0816_L2SG_AGB_K_0006.h5	H5T_C_S1	
282	Processing_attributes														Input File Name 185	GC1SG1_20180806D01D_T0817_L2SG_AGB_K_0006.h5	H5T_C_S1	
283	Processing_attributes														Input File Name 186	GC1SG1_20180806D01D_T0818_L2SG_AGB_K_0006.h5	H5T_C_S1	
284	Processing_attributes														Input File Name 187	GC1SG1_20180806D01D_T0819_L2SG_AGB_K_0006.h5	H5T_C_S1	
285	Processing_attributes														Input File Name 188	GC1SG1_20180806D01D_T0820_L2SG_AGB_K_0006.h5	H5T_C_S1	
286	Processing_attributes														Input File Name 189	GC1SG1_20180806D01D_T0821_L2SG_AGB_K_0006.h5	H5T_C_S1	
287	Processing_attributes														Input File Name 190	GC1SG1_20180806D01D_T0822_L2SG_AGB_K_0006.h5	H5T_C_S1	
288	Processing_attributes														Input File Name 191	GC1SG1_20180806D01D_T0823_L2SG_AGB_K_0006.h5	H5T_C_S1	
289	Processing_attributes														Input File Name 192	GC1SG1_20180806D01D_T0824_L2SG_AGB_K_0006.h5	H5T_C_S1	
290	Processing_attributes														Input File Name 193	GC1SG1_20180806D01D_T0825_L2SG_AGB_K_0006.h5	H5T_C_S1	
291	Processing_attributes														Input File Name 194	GC1SG1_20180806D01D_T0826_L2SG_AGB_K_0006.h5	H5T_C_S1	
292	Processing_attributes														Input File Name 195	GC1SG1_20180806D01D_T0827_L2SG_AGB_K_0006.h5	H5T_C_S1	
293	Processing_attributes														Input File Name 196	GC1SG1_20180806D01D_T0828_L2SG_AGB_K_0006.h5	H5T_C_S1	
294	Processing_attributes														Input File Name 197	GC1SG1_20180806D01D_T0829_L2SG_AGB_K_0006.h5	H5T_C_S1	
295	Processing_attributes														Input File Name 198	GC1SG1_20180806D01D_T0830_L2SG_AGB_K_0006.h5	H5T_C_S1	
296	Processing_attributes														Input File Name 199	GC1SG1_20180806D01D_T0831_L2SG_AGB_K_0006.h5	H5T_C_S1	
297	Processing_attributes														Input File Name 200	GC1SG1_20180806D01D_T0832_L2SG_AGB_K_0006.h5	H5T_C_S1	
298	Processing_attributes														Input File Name 201	GC1SG1_20180806D01D_T0900_L2SG_AGB_K_0006.h5	H5T_C_S1	
299	Processing_attributes														Input File Name 202	GC1SG1_20180806D01D_T0901_L2SG_AGB_K_0006.h5	H5T_C_S1	
300	Processing_attributes														Input File Name 203	GC1SG1_20180806D01D_T0908_L2SG_AGB_K_0006.h5	H5T_C_S1	
301	Processing_attributes														Input File Name 204	GC1SG1_20180806D01D_T0909_L2SG_AGB_K_0006.h5	H5T_C_S1	
302	Processing_attributes														Input File Name 205	GC1SG1_20180806D01D_T0910_L2SG_AGB_K_0006.h5	H5T_C_S1	
303	Processing_attributes														Input File Name 206	GC1SG1_20180806D01D_T0911_L2SG_AGB_K_0006.h5	H5T_C_S1	
304	Processing_attributes														Input File Name 207	GC1SG1_20180806D01D_T0912_L2SG_AGB_K_0006.h5	H5T_C_S1	
305	Processing_attributes														Input File Name 208	GC1SG1_20180806D01D_T0913_L2SG_AGB_K_0006.h5	H5T_C_S1	
306	Processing_attributes														Input File Name 209	GC1SG1_20180806D01D_T0914_L2SG_AGB_K_0006.h5	H5T_C_S1	
307	Processing_attributes														Input File Name 210	GC1SG1_20180806D01D_T0915_L2SG_AGB_K_0006.h5	H5T_C_S1	
308	Processing_attributes														Input File Name 211	GC1SG1_20180806D01D_T0916_L2SG_AGB_K_0006.h5	H5T_C_S1	
309	Processing_attributes														Input File Name 212	GC1SG1_20180806D01D_T0917_L2SG_AGB_K_0006.h5	H5T_C_S1	
310	Processing_attributes														Input File Name 213	GC1SG1_20180806D01D_T0918_L2SG_AGB_K_0006.h5	H5T_C_S1	
311	Processing_attributes														Input File Name 214	GC1SG1_20180806D01D_T0919_L2SG_AGB_K_0006.h5	H5T_C_S1	
312	Processing_attributes														Input File Name 215	GC1SG1_20180806D01D_T0920_L2SG_AGB_K_0006.h5	H5T_C_S1	
313	Processing_attributes														Input File Name 216	GC1SG1_20180806D01D_T0921_L2SG_AGB_K_0006.h5	H5T_C_S1	
314	Processing_attributes														Input File Name 217	GC1SG1_20180806D01D_T0922_L2SG_AGB_K_0006.h5	H5T_C_S1	
315	Processing_attributes														Input File Name 218	GC1SG1_20180806D01D_T0923_L2SG_AGB_K_0006.h5	H5T_C_S1	
316	Processing_attributes														Input File Name 219	GC1SG1_20180806D01D_T0924_L2SG_AGB_K_0006.h5	H5T_C_S1	
317	Processing_attributes														Input File Name 220	GC1SG1_20180806D01D_T0925_L2SG_AGB_K_0006.h5	H5T_C_S1	
318	Processing_attributes														Input File Name 221	GC1SG1_20180806D01D_T0926_L2SG_AGB_K_0006.h5	H5T_C_S1	
319	Processing_attributes														Input File Name 222	GC1SG1_20180806D01D_T0927_L2SG_AGB_K_0006.h5	H5T_C_S1	
320	Processing_attributes														Input File Name 223	GC1SG1_20180806D01D_T0928_L2SG_AGB_K_0006.h5	H5T_C_S1	
321	Processing_attributes														Input File Name 224	GC1SG1_20180806D01D_T0929_L2SG_AGB_K_0006.h5	H5T_C_S1	
322	Processing_attributes														Input File Name 225	GC1SG1_20180806D01D_T0930_L2SG_AGB_K_0006.h5	H5T_C_S1	
323	Processing_attributes														Input File Name 226	GC1SG1_20180806D01D_T0931_L2SG_AGB_K_0006.h5	H5T_C_S1	
324	Processing_attributes														Input File Name 227	GC1SG1_20180806D01D_T0932_L2SG_AGB_K_0006.h5	H5T_C_S1	
325	Processing_attributes														Input File Name 228	GC1SG1_20180806D01D_T0933_L2SG_AGB_K_0006.h5	H5T_C_S1	
326	Processing_attributes														Input File Name 229	GC1SG1_20180806D01D_T0934_L2SG_AGB_K_0006.h5	H5T_C_S1	
327	Processing_attributes														Input File Name 230	GC1SG1_20180806D01D_T1000_L2SG_AGB_K_0006.h5	H5T_C_S1	
328	Processing_attributes														Input File Name 231	GC1SG1_20180806D01D_T1001_L2SG_AGB_K_0006.h5	H5T_C_S1	
329	Processing_attributes														Input File Name 232	GC1SG1_20180806D01D_T1002_L2SG_AGB_K_0006.h5	H5T_C_S1	
330	Processing_attributes														Input File Name 233	GC1SG1_20180806D01D_T1010_L2SG_AGB_K_0006.h5	H5T_C_S1	
331	Processing_attributes														Input File Name 234	GC1SG1_20180806D01D_T1011_L2SG_AGB_K_0006.h5	H5T_C_S1	
332	Processing_attributes														Input File Name 235	GC1SG1_20180806D01D_T1012_L2SG_AGB_K_0006.h5	H5T_C_S1	
333	Processing_attributes														Input File Name 236	GC1SG1_20180806D01D_T1013_L2SG_AGB_K_0006.h5	H5T_C_S1	
334	Processing_attributes														Input File Name 237	GC1SG1_20180806D01D_T1014_L2SG_AGB_K_0006.h5	H5T_C_S1	
335	Processing_attributes														Input File Name 238	GC1SG1_20180806D01D_T1018_L2SG_AGB_K_0006.h5	H5T_C_S1	
336	Processing_attributes														Input File Name 239	GC1SG1_20180806D01D_T1019_L2SG_AGB_K_0006.h5	H5T_C_S1	
337	Processing_attributes														Input File Name 240	GC1SG1_20180806D01D_T1020_L2SG_AGB_K_0006.h5	H5T_C_S1	
338	Processing_attributes														Input File Name 241	GC1SG1_20180806D01D_T1021_L2SG_AGB_K_0006.h5	H5T_C_S1	
339	Processing_attributes														Input File Name 242	GC1SG1_20180806D01D_T1022_L2SG_AGB_K_0006.h5	H5T_C_S1	
340	Processing_attributes														Input File Name 243	GC1SG1_20180806D01D_T1023_L2SG_AGB_K_0006.h5	H5T_C_S1	
341	Processing_attributes														Input File Name 244	GC1SG1_20180806D01D_T1024_L2SG_AGB_K_0006.h5	H5T_C_S1	
342	Processing_attributes														Input File Name 245	GC1SG1_20180806D01D_T1027_L2SG_AGB_K_0006.h5	H5T_C_S1	
343	Processing_attributes														Input File Name 246	GC1SG1_20180806D01D_T1028_L2SG_AGB_K_0006.h5	H5T_C_S1	
344	Processing_attributes														Input File Name 247	GC1SG1_20180806D01D_T1029_L2SG_AGB_K_0006.h5	H5T_C_S1	
345	Processing_attributes														Input File Name 248	GC1SG1_20180806D01D_T1030_L2SG_AGB_K_0006.h5	H5T_C_S1	
346	Processing_attributes														Input File Name 249	GC1SG1_20180806D01D_T1031_L2SG_AGB_K_0006.h5	H5T_C_S1	
347	Processing_attributes														Input File Name 250	GC1SG1_20180806D01D_T1032_L2SG_AGB_K_0006.h5	H5T_C_S1	
348	Processing_attributes														Input File Name 251	GC1SG1_20180806D01D_T1033_L2SG_AGB_K_0006.h5	H5T_C_S1	
349	Processing_attributes														Input File Name 252	GC1SG1_20180806D01D_T1034_L2SG_AGB_K_0006.h5	H5T_C_S1	
350	Processing_attributes														Input File Name 253	GC1SG1_20180806D01D_T1101_L2SG_AGB_K_0006.h5	H5T_C_S1	
351	Processing_attributes														Input File Name 254	GC1SG1_20180806D01D_T1102_L2SG_AGB_K_0006.h5	H5T_C_S1	
352	Processing_attributes														Input File Name 255	GC1SG1_20180806D01D_T1103_L2SG_AGB_K_0006.h5	H5T_C_S1	
353	Processing_attributes														Input File Name 256	GC1SG1_20180806D01D_T1110_L2SG_AGB_K_0006.h5	H5T_C_S1	
354	Processing_attributes														Input File Name 257	GC1SG1_20180806D01D_T1111_L2SG_AGB_K_0006.h5	H5T_C_S1	
355	Processing_attributes														Input File Name 258	GC1SG1_20180806D01D_T1112_L2SG_AGB_K_0006.h5	H5T_C_S1	
356	Processing_attributes														Input File Name 259	GC1SG1_20180806D01D_T1113_L2SG_AGB_K_0006.h5	H5T_C_S1	
357	Processing_attributes														Input File Name 260	GC1SG1_20180806D01D_T1114_L2SG_AGB_K_0006.h5	H5T_C_S1	
358	Processing_attributes														Input File Name 261	GC1SG1_20180806D01D_T1118_L2SG_AGB_K_0006.h5	H5T_C_S1	
359	Processing_attributes														Input File Name 262	GC1SG1_20180806D01D_T1119_L2SG_AGB_K_0006.h5	H5T_C_S1	
360	Processing_attributes														Input File Name 263	GC1SG1_20180806D01D_T1120_L2SG_AGB_K_0006.h5	H5T_C_S1	

No.	Group	Dataset	Dataset Description	Type	1Dim	2Dim	3Dim	4Dim	Compress	Compress Lv.	Chunk1Dim	Chunk2Dim	Chunk3Dim	Chunk4Dim	Attribute	Attribute Value	Attribute type	Attribute Note
361	Processing_attributes														Input File Name 264	GC1SG1_20180806D01D_T1121_L2SG_AGB_K_0006.h5	H5T_C_S1	
362	Processing_attributes														Input File Name 265	GC1SG1_20180806D01D_T1122_L2SG_AGB_K_0006.h5	H5T_C_S1	
363	Processing_attributes														Input File Name 266	GC1SG1_20180806D01D_T1123_L2SG_AGB_K_0006.h5	H5T_C_S1	
364	Processing_attributes														Input File Name 267	GC1SG1_20180806D01D_T1127_L2SG_AGB_K_0006.h5	H5T_C_S1	
365	Processing_attributes														Input File Name 268	GC1SG1_20180806D01D_T1128_L2SG_AGB_K_0006.h5	H5T_C_S1	
366	Processing_attributes														Input File Name 269	GC1SG1_20180806D01D_T1129_L2SG_AGB_K_0006.h5	H5T_C_S1	
367	Processing_attributes														Input File Name 270	GC1SG1_20180806D01D_T1130_L2SG_AGB_K_0006.h5	H5T_C_S1	
368	Processing_attributes														Input File Name 271	GC1SG1_20180806D01D_T1131_L2SG_AGB_K_0006.h5	H5T_C_S1	
369	Processing_attributes														Input File Name 272	GC1SG1_20180806D01D_T1132_L2SG_AGB_K_0006.h5	H5T_C_S1	
370	Processing_attributes														Input File Name 273	GC1SG1_20180806D01D_T1133_L2SG_AGB_K_0006.h5	H5T_C_S1	
371	Processing_attributes														Input File Name 274	GC1SG1_20180806D01D_T1202_L2SG_AGB_K_0006.h5	H5T_C_S1	
372	Processing_attributes														Input File Name 275	GC1SG1_20180806D01D_T1203_L2SG_AGB_K_0006.h5	H5T_C_S1	
373	Processing_attributes														Input File Name 276	GC1SG1_20180806D01D_T1204_L2SG_AGB_K_0006.h5	H5T_C_S1	
374	Processing_attributes														Input File Name 277	GC1SG1_20180806D01D_T1205_L2SG_AGB_K_0006.h5	H5T_C_S1	
375	Processing_attributes														Input File Name 278	GC1SG1_20180806D01D_T1210_L2SG_AGB_K_0006.h5	H5T_C_S1	
376	Processing_attributes														Input File Name 279	GC1SG1_20180806D01D_T1211_L2SG_AGB_K_0006.h5	H5T_C_S1	
377	Processing_attributes														Input File Name 280	GC1SG1_20180806D01D_T1212_L2SG_AGB_K_0006.h5	H5T_C_S1	
378	Processing_attributes														Input File Name 281	GC1SG1_20180806D01D_T1213_L2SG_AGB_K_0006.h5	H5T_C_S1	
379	Processing_attributes														Input File Name 282	GC1SG1_20180806D01D_T1214_L2SG_AGB_K_0006.h5	H5T_C_S1	
380	Processing_attributes														Input File Name 283	GC1SG1_20180806D01D_T1218_L2SG_AGB_K_0006.h5	H5T_C_S1	
381	Processing_attributes														Input File Name 284	GC1SG1_20180806D01D_T1219_L2SG_AGB_K_0006.h5	H5T_C_S1	
382	Processing_attributes														Input File Name 285	GC1SG1_20180806D01D_T1220_L2SG_AGB_K_0006.h5	H5T_C_S1	
383	Processing_attributes														Input File Name 286	GC1SG1_20180806D01D_T1221_L2SG_AGB_K_0006.h5	H5T_C_S1	
384	Processing_attributes														Input File Name 287	GC1SG1_20180806D01D_T1222_L2SG_AGB_K_0006.h5	H5T_C_S1	
385	Processing_attributes														Input File Name 288	GC1SG1_20180806D01D_T1223_L2SG_AGB_K_0006.h5	H5T_C_S1	
386	Processing_attributes														Input File Name 289	GC1SG1_20180806D01D_T1226_L2SG_AGB_K_0006.h5	H5T_C_S1	
387	Processing_attributes														Input File Name 290	GC1SG1_20180806D01D_T1227_L2SG_AGB_K_0006.h5	H5T_C_S1	
388	Processing_attributes														Input File Name 291	GC1SG1_20180806D01D_T1228_L2SG_AGB_K_0006.h5	H5T_C_S1	
389	Processing_attributes														Input File Name 292	GC1SG1_20180806D01D_T1229_L2SG_AGB_K_0006.h5	H5T_C_S1	
390	Processing_attributes														Input File Name 293	GC1SG1_20180806D01D_T1230_L2SG_AGB_K_0006.h5	H5T_C_S1	
391	Processing_attributes														Input File Name 294	GC1SG1_20180806D01D_T1231_L2SG_AGB_K_0006.h5	H5T_C_S1	
392	Processing_attributes														Input File Name 295	GC1SG1_20180806D01D_T1232_L2SG_AGB_K_0006.h5	H5T_C_S1	
393	Processing_attributes														Input File Name 296	GC1SG1_20180806D01D_T1233_L2SG_AGB_K_0006.h5	H5T_C_S1	
394	Processing_attributes														Input File Name 297	GC1SG1_20180806D01D_T1304_L2SG_AGB_K_0006.h5	H5T_C_S1	
395	Processing_attributes														Input File Name 298	GC1SG1_20180806D01D_T1305_L2SG_AGB_K_0006.h5	H5T_C_S1	
396	Processing_attributes														Input File Name 299	GC1SG1_20180806D01D_T1306_L2SG_AGB_K_0006.h5	H5T_C_S1	
397	Processing_attributes														Input File Name 300	GC1SG1_20180806D01D_T1311_L2SG_AGB_K_0006.h5	H5T_C_S1	
398	Processing_attributes														Input File Name 301	GC1SG1_20180806D01D_T1312_L2SG_AGB_K_0006.h5	H5T_C_S1	
399	Processing_attributes														Input File Name 302	GC1SG1_20180806D01D_T1313_L2SG_AGB_K_0006.h5	H5T_C_S1	
400	Processing_attributes														Input File Name 303	GC1SG1_20180806D01D_T1314_L2SG_AGB_K_0006.h5	H5T_C_S1	
401	Processing_attributes														Input File Name 304	GC1SG1_20180806D01D_T1315_L2SG_AGB_K_0006.h5	H5T_C_S1	
402	Processing_attributes														Input File Name 305	GC1SG1_20180806D01D_T1318_L2SG_AGB_K_0006.h5	H5T_C_S1	
403	Processing_attributes														Input File Name 306	GC1SG1_20180806D01D_T1319_L2SG_AGB_K_0006.h5	H5T_C_S1	
404	Processing_attributes														Input File Name 307	GC1SG1_20180806D01D_T1320_L2SG_AGB_K_0006.h5	H5T_C_S1	
405	Processing_attributes														Input File Name 308	GC1SG1_20180806D01D_T1321_L2SG_AGB_K_0006.h5	H5T_C_S1	
406	Processing_attributes														Input File Name 309	GC1SG1_20180806D01D_T1322_L2SG_AGB_K_0006.h5	H5T_C_S1	
407	Processing_attributes														Input File Name 310	GC1SG1_20180806D01D_T1326_L2SG_AGB_K_0006.h5	H5T_C_S1	
408	Processing_attributes														Input File Name 311	GC1SG1_20180806D01D_T1327_L2SG_AGB_K_0006.h5	H5T_C_S1	
409	Processing_attributes														Input File Name 312	GC1SG1_20180806D01D_T1328_L2SG_AGB_K_0006.h5	H5T_C_S1	
410	Processing_attributes														Input File Name 313	GC1SG1_20180806D01D_T1329_L2SG_AGB_K_0006.h5	H5T_C_S1	
411	Processing_attributes														Input File Name 314	GC1SG1_20180806D01D_T1330_L2SG_AGB_K_0006.h5	H5T_C_S1	
412	Processing_attributes														Input File Name 315	GC1SG1_20180806D01D_T1331_L2SG_AGB_K_0006.h5	H5T_C_S1	
413	Processing_attributes														Input File Name 316	GC1SG1_20180806D01D_T1406_L2SG_AGB_K_0006.h5	H5T_C_S1	
414	Processing_attributes														Input File Name 317	GC1SG1_20180806D01D_T1407_L2SG_AGB_K_0006.h5	H5T_C_S1	
415	Processing_attributes														Input File Name 318	GC1SG1_20180806D01D_T1408_L2SG_AGB_K_0006.h5	H5T_C_S1	
416	Processing_attributes														Input File Name 319	GC1SG1_20180806D01D_T1409_L2SG_AGB_K_0006.h5	H5T_C_S1	
417	Processing_attributes														Input File Name 320	GC1SG1_20180806D01D_T1412_L2SG_AGB_K_0006.h5	H5T_C_S1	
418	Processing_attributes														Input File Name 321	GC1SG1_20180806D01D_T1413_L2SG_AGB_K_0006.h5	H5T_C_S1	
419	Processing_attributes														Input File Name 322	GC1SG1_20180806D01D_T1414_L2SG_AGB_K_0006.h5	H5T_C_S1	
420	Processing_attributes														Input File Name 323	GC1SG1_20180806D01D_T1415_L2SG_AGB_K_0006.h5	H5T_C_S1	
421	Processing_attributes														Input File Name 324	GC1SG1_20180806D01D_T1416_L2SG_AGB_K_0006.h5	H5T_C_S1	
422	Processing_attributes														Input File Name 325	GC1SG1_20180806D01D_T1421_L2SG_AGB_K_0006.h5	H5T_C_S1	
423	Processing_attributes														Input File Name 326	GC1SG1_20180806D01D_T1425_L2SG_AGB_K_0006.h5	H5T_C_S1	
424	Processing_attributes														Input File Name 327	GC1SG1_20180806D01D_T1426_L2SG_AGB_K_0006.h5	H5T_C_S1	
425	Processing_attributes														Input File Name 328	GC1SG1_20180806D01D_T1427_L2SG_AGB_K_0006.h5	H5T_C_S1	
426	Processing_attributes														Input File Name 329	GC1SG1_20180806D01D_T1428_L2SG_AGB_K_0006.h5	H5T_C_S1	
427	Processing_attributes														Input File Name 330	GC1SG1_20180806D01D_T1429_L2SG_AGB_K_0006.h5	H5T_C_S1	
428	Processing_attributes														Input File Name 331	GC1SG1_20180806D01D_T1510_L2SG_AGB_K_0006.h5	H5T_C_S1	
429	Processing_attributes														Input File Name 332	GC1SG1_20180806D01D_T1512_L2SG_AGB_K_0006.h5	H5T_C_S1	
430	Processing_attributes														Input File Name 333	GC1SG1_20180806D01D_T1513_L2SG_AGB_K_0006.h5	H5T_C_S1	
431	Processing_attributes														Input File Name 334	GC1SG1_20180806D01D_T1514_L2SG_AGB_K_0006.h5	H5T_C_S1	
432	Processing_attributes														Input File Name 335	GC1SG1_20180806D01D_T1515_L2SG_AGB_K_0006.h5	H5T_C_S1	
433	Processing_attributes														Input File Name 336	GC1SG1_20180806D01D_T1516_L2SG_AGB_K_0006.h5	H5T_C_S1	
434	Processing_attributes														Input File Name 337	GC1SG1_20180806D01D_T1519_L2SG_AGB_K_0006.h5	H5T_C_S1	
435	Processing_attributes														Input File Name 338	GC1SG1_20180806D01D_T1520_L2SG_AGB_K_0006.h5	H5T_C_S1	
436	Processing_attributes														Input File Name 339	GC1SG1_20180806D01D_T1521_L2SG_AGB_K_0006.h5	H5T_C_S1	
437	Processing_attributes														Input File Name 340	GC1SG1_20180806D01D_T1522_L2SG_AGB_K_0006.h5	H5T_C_S1	
438	Processing_attributes														Input File Name 341	GC1SG1_20180806D01D_T1526_L2SG_AGB_K_0006.h5	H5T_C_S1	

No.	Group	Dataset	Dataset Description	Type	1Dim	2Dim	3Dim	4Dim	Compress	Compress Lv.	Chunk1Dim	Chunk2Dim	Chunk3Dim	Chunk4Dim	Attribute	Attribute Value	Attribute type	Attribute Note
1	Geometry_data														Grid_interval	0.0833333	H5T_IEEE_F32LE	
2	Geometry_data														Grid_interval_unit	deg	H5T_C_S1	
3	Geometry_data														Image_projection	Non-map projected one dimensional array. Bin height is 1/[Grid_interval] deg. and bin width depends on its latitude (1/[Grid_interval]/cos(lat.) deg.). The area of each bin is equal. The bin is started from -180 deg. longitude to eastbound and from -90 deg. latitude (south) to 90 deg. (north).	H5T_C_S1	
4	Geometry_data														Number_of_bins	5940422	H5T_STD_I32LE	
5	Geometry_data														Lower_left_latitude	-90.0	H5T_IEEE_F32LE	
6	Geometry_data														Lower_left_longitude	-180.0	H5T_IEEE_F32LE	
7	Geometry_data														Lower_right_latitude	-90.0	H5T_IEEE_F32LE	
8	Geometry_data														Lower_right_longitude	180.0	H5T_IEEE_F32LE	
9	Geometry_data														Upper_left_latitude	90.0	H5T_IEEE_F32LE	
10	Geometry_data														Upper_left_longitude	-180.0	H5T_IEEE_F32LE	
11	Geometry_data														Upper_right_latitude	90.0	H5T_IEEE_F32LE	
12	Geometry_data														Upper_right_longitude	180.0	H5T_IEEE_F32LE	
13	Global_attributes														Algorithm_depelopper	Japan Aerospace Exploration Agency (JAXA)	H5T_C_S1	
14	Global_attributes														Dataset_description	Level-3 daily spatial binning file of AROT_land	H5T_C_S1	
15	Global_attributes														Product_file_name	GC1SG1_20180806D01D_X0000_3BSG_AOTLC_0100.h5	H5T_C_S1	
16	Global_attributes														Product_level	Level-3	H5T_C_S1	
17	Global_attributes														Product_name	Level-3 spatial binned parameters	H5T_C_S1	
18	Global_attributes														Product_version	0100	H5T_C_S1	
19	Global_attributes														Satellite	Global Change Observation Mission - Climate (GCOM-C)	H5T_C_S1	
20	Global_attributes														Sensor	Second-generation Global Imager (SGLI)	H5T_C_S1	
21	Global_attributes														Algorithm_version	1.00	H5T_C_S1	
22	Global_attributes														Parameter_version	001.00	H5T_C_S1	
23	Global_attributes														Image_start_time	20180806 00:00:25.200	H5T_C_S1	
24	Global_attributes														Image_end_time	20180806 23:39:18.000	H5T_C_S1	
25	Image_data														Grid_interval	0.0833333	H5T_IEEE_F32LE	
26	Image_data														Grid_interval_unit	deg	H5T_C_S1	
27	Image_data														Image_projection	Non-map projected one dimensional array. Bin height is 1/[Grid_interval] deg. and bin width depends on its latitude (1/[Grid_interval]/cos(lat.) deg.). The area of each bin is equal. The bin is started from -180 deg. longitude to eastbound and from -90 deg. latitude (south) to 90 deg. (north).	H5T_C_S1	
28	Image_data														Number_of_bins	5940422	H5T_STD_I32LE	
29	Image_data														Lower_left_latitude	-90.0	H5T_IEEE_F32LE	
30	Image_data														Lower_left_longitude	-180.0	H5T_IEEE_F32LE	
31	Image_data														Lower_right_latitude	-90.0	H5T_IEEE_F32LE	
32	Image_data														Lower_right_longitude	180.0	H5T_IEEE_F32LE	
33	Image_data														Upper_left_latitude	90.0	H5T_IEEE_F32LE	
34	Image_data														Upper_left_longitude	-180.0	H5T_IEEE_F32LE	
35	Image_data														Upper_right_latitude	90.0	H5T_IEEE_F32LE	
36	Image_data														Upper_right_longitude	180.0	H5T_IEEE_F32LE	
37	Image_data	AROT_land_AVE		H5T_STD_U16LE	5940422				gzip	4	5940422				Error_DN	65535	H5T_STD_U16LE	
38	Image_data	AROT_land_AVE		H5T_STD_U16LE	5940422				gzip	4	5940422				Data_description	Average of AROT_land parameter (spatial statistics)	H5T_C_S1	
39	Image_data	AROT_land_AVE		H5T_STD_U16LE	5940422				gzip	4	5940422				Maximum_valid_DN	5000	H5T_STD_U16LE	
40	Image_data	AROT_land_AVE		H5T_STD_U16LE	5940422				gzip	4	5940422				Minimum_valid_DN	0	H5T_STD_U16LE	
41	Image_data	AROT_land_AVE		H5T_STD_U16LE	5940422				gzip	4	5940422				Offset	0.0	H5T_IEEE_F32LE	
42	Image_data	AROT_land_AVE		H5T_STD_U16LE	5940422				gzip	4	5940422				Slope	0.001	H5T_IEEE_F32LE	
43	Image_data	AROT_land_AVE		H5T_STD_U16LE	5940422				gzip	4	5940422				Unit	Dimensionless	H5T_C_S1	
44	Image_data	AROT_land_Date		H5T_STD_U8LE	5940422				gzip	4	5940422				Data_description	Date information employed in the statistics. (Always 1 for this 3BSG-daily product)	H5T_C_S1	
45	Image_data	AROT_land_Date		H5T_STD_U8LE	5940422				gzip	4	5940422				Error_DN	255	H5T_STD_U8LE	
46	Image_data	AROT_land_Date		H5T_STD_U8LE	5940422				gzip	4	5940422				Maximum_valid_DN	254	H5T_STD_U16LE	
47	Image_data	AROT_land_Date		H5T_STD_U8LE	5940422				gzip	4	5940422				Minimum_valid_DN	0	H5T_STD_U16LE	
48	Image_data	AROT_land_Date		H5T_STD_U8LE	5940422				gzip	4	5940422				Offset	0.0	H5T_IEEE_F32LE	
49	Image_data	AROT_land_Date		H5T_STD_U8LE	5940422				gzip	4	5940422				Slope	1.0	H5T_IEEE_F32LE	
50	Image_data	AROT_land_Date		H5T_STD_U8LE	5940422				gzip	4	5940422				Unit	day	H5T_C_S1	
51	Image_data	AROT_land_MAX		H5T_STD_U16LE	5940422				gzip	4	5940422				Data_description	Maximum of AROT_land parameter (spatial statistics)	H5T_C_S1	
52	Image_data	AROT_land_MAX		H5T_STD_U16LE	5940422				gzip	4	5940422				Error_DN	65535	H5T_STD_U16LE	
53	Image_data	AROT_land_MAX		H5T_STD_U16LE	5940422				gzip	4	5940422				Maximum_valid_DN	5000	H5T_STD_U16LE	
54	Image_data	AROT_land_MAX		H5T_STD_U16LE	5940422				gzip	4	5940422				Minimum_valid_DN	0	H5T_STD_U16LE	
55	Image_data	AROT_land_MAX		H5T_STD_U16LE	5940422				gzip	4	5940422				Offset	0.0	H5T_IEEE_F32LE	
56	Image_data	AROT_land_MAX		H5T_STD_U16LE	5940422				gzip	4	5940422				Slope	0.001	H5T_IEEE_F32LE	
57	Image_data	AROT_land_MAX		H5T_STD_U16LE	5940422				gzip	4	5940422				Unit	Dimensionless	H5T_C_S1	
58	Image_data	AROT_land_MIN		H5T_STD_U16LE	5940422				gzip	4	5940422				Data_description	Minimum of AROT_land parameter (spatial statistics)	H5T_C_S1	
59	Image_data	AROT_land_MIN		H5T_STD_U16LE	5940422				gzip	4	5940422				Error_DN	65535	H5T_STD_U16LE	
60	Image_data	AROT_land_MIN		H5T_STD_U16LE	5940422				gzip	4	5940422				Maximum_valid_DN	5000	H5T_STD_U16LE	
61	Image_data	AROT_land_MIN		H5T_STD_U16LE	5940422				gzip	4	5940422				Minimum_valid_DN	0	H5T_STD_U16LE	
62	Image_data	AROT_land_MIN		H5T_STD_U16LE	5940422				gzip	4	5940422				Offset	0.0	H5T_IEEE_F32LE	
63	Image_data	AROT_land_MIN		H5T_STD_U16LE	5940422				gzip	4	5940422				Slope	0.001	H5T_IEEE_F32LE	
64	Image_data	AROT_land_MIN		H5T_STD_U16LE	5940422				gzip	4	5940422				Unit	Dimensionless	H5T_C_S1	
65	Image_data	AROT_land_Ninput		H5T_STD_U16LE	5940422				gzip	4	5940422				Data_description	The number of input data	H5T_C_S1	
66	Image_data	AROT_land_Ninput		H5T_STD_U16LE	5940422				gzip	4	5940422				Error_DN	65535	H5T_STD_U16LE	
67	Image_data	AROT_land_Ninput		H5T_STD_U16LE	5940422				gzip	4	5940422				Maximum_valid_DN	1	H5T_STD_U16LE	
68	Image_data	AROT_land_Ninput		H5T_STD_U16LE	5940422				gzip	4	5940422				Minimum_valid_DN	0	H5T_STD_U16LE	
69	Image_data	AROT_land_Ninput		H5T_STD_U16LE	5940422				gzip	4	5940422				Offset	0.0	H5T_IEEE_F32LE	
70	Image_data	AROT_land_Ninput		H5T_STD_U16LE	5940422				gzip	4	5940422				Slope	1.0	H5T_IEEE_F32LE	
71	Image_data	AROT_land_Ninput		H5T_STD_U16LE	5940422				gzip	4	5940422				Unit	NA	H5T_C_S1	
72	Image_data	AROT_land_Nused		H5T_STD_U16LE	5940422				gzip	4	5940422				Data_description	The number of data used in the statistics	H5T_C_S1	
73	Image_data	AROT_land_Nused		H5T_STD_U16LE	5940422				gzip	4	5940422				Error_DN	65535	H5T_STD_U16LE	
74	Image_data	AROT_land_Nused		H5T_STD_U16LE	5940422				gzip	4	5940422				Maximum_valid_DN	1	H5T_STD_U16LE	
75	Image_data	AROT_land_Nused		H5T_STD_U16LE	5940422				gzip	4	5940422				Minimum_valid_DN	0	H5T_STD_U16LE	
76	Image_data	AROT_land_Nused		H5T_STD_U16LE	5940422				gzip	4	5940422				Offset	0.0	H5T_IEEE_F32LE	
77	Image_data	AROT_land_Nused		H5T_STD_U16LE	5940422				gzip	4	5940422				Slope	1.0	H5T_IEEE_F32LE	
78	Image_data	AROT_land_Nused		H5T_STD_U16LE	5940422				gzip	4	5940422				Unit	NA	H5T_C_S1	
79	Image_data	AROT_land_QA_flag		H5T_STD_U8LE	5940422				gzip	4	5940422				Data_description	QA information flag ([bit field 1-0]: water(land frac.=0%)=00, mostly water(0<land frac.<50%)=01, mostly coastal(50<land frac.<100%)=10, land(land frac=100%)=11. If no input data available, all bit fields are set to 1 (i.e., flag value = 255). If pixel value in l2 data is Error_DN, flag value = 254)	H5T_C_S1	
80	Image_data	AROT_land_QA_flag		H5T_STD_U8LE	5940422				gzip	4	5940422				Error_DN	255	H5T_STD_U8LE	
81	Image_data	AROT_land_QA_flag		H5T_STD_U8LE	5940422				gzip	4	5940422				Maximum_valid_DN	253	H5T_STD_U16LE	
82	Image_data	AROT_land_QA_flag		H5T_STD_U8LE	5940422				gzip	4	5940422				Minimum_valid_DN	0	H5T_STD_U16LE	
83	Image_data	AROT_land_QA_flag		H5T_STD_U8LE	5940422				gzip	4	5940422				Offset	0.0	H5T_IEEE_F32LE	
84	Image_data	AROT_land_QA_flag		H5T_STD_U8LE	5940422				gzip	4	5940422				Slope	1.0	H5T_IEEE_F32LE	
85	Image_data	AROT_land_QA_flag		H5T_STD_U8LE	5940422				gzip	4	5940422				Unit	NA	H5T_C_S1	
86	Image_data	AROT_land_RMS		H5T_STD_U16LE	5940422				gzip	4	5940422				Data_description	Root Mean Square of AROT_land parameter (spatial statistics)	H5T_C_S1	
87	Image_data	AROT_land_RMS		H5T_STD_U16LE	5940422				gzip	4	5940422				Error_DN	65535	H5T_STD_U16LE	
88	Image_data	AROT_land_RMS		H5T_STD_U16LE	5940422				gzip	4	5940422				Maximum_valid_DN	5000	H5T_STD_U16LE	
89	Image_data	AROT_land_RMS		H5T_STD_U16LE	5940422				gzip	4	5940422				Minimum_valid_DN	0	H5T_STD_U16LE	
90	Image_data	AROT_land_RMS		H5T_STD_U16LE	5940422				gzip	4	5940422				Offset	0.0	H5T_IEEE_F32LE	
91	Image_data	AROT_land_RMS		H5T_STD_U16LE	5940422				gzip	4	5940422				Slope	0.001	H5T_IEEE_F32LE	
92	Image_data	AROT_land_RMS		H5T_STD_U16LE	5940422				gzip	4	5940422				Unit	Dimensionless	H5T_C_S1	
93	Processing_attributes														Contact_point	JAXA/Earth Observation Research Center (EORC)	H5T_C_S1	
94	Processing_attributes														Processing_UT	20180807 17:10:46	H5T_C_S1	
95	Processing_attributes														Processing_organization	JAXA/GCOM-C science project	H5T_C_S1	
96	Processing_attributes														Processing_result	Good	H5T_C_S1	
97	Processing_attributes														Input_files		H5T_C_S1	
98	Processing_attributes														Input File Name 001	GC1SG1_20180806D01D_A0000_L2SG_ARNPF_0106.h5	H5T_C_S1	

No.	Group	Dataset	Dataset Description	Type	1Dim	2Dim	3Dim	4Dim	Compress	Compress Lv.	Chunk1Dim	Chunk2Dim	Chunk3Dim	Chunk4Dim	Attribute	Attribute Value	Attribute type	Attribute Note
1	Geometry_data														Grid_interval	0.0833333	H5T_IEEE_F32LE	
2	Geometry_data														Grid_interval_unit	deg	H5T_C_S1	
3	Geometry_data														Image_projection	Non-map projected one dimensional array. Bin height is 1/[Grid_interval] deg. and bin width depends on its latitude (1/[Grid_interval]/cos(lat.) deg.). The area of each bin is equal. The bin is started from -180 deg. longitude to eastbound and from -90 deg. latitude (south) to 90 deg. (north).	H5T_C_S1	
4	Geometry_data														Number_of_bins	5940422	H5T_STD_I32LE	
5	Geometry_data														Lower_left_latitude	-90.0	H5T_IEEE_F32LE	
6	Geometry_data														Lower_left_longitude	-180.0	H5T_IEEE_F32LE	
7	Geometry_data														Lower_right_latitude	-90.0	H5T_IEEE_F32LE	
8	Geometry_data														Lower_right_longitude	180.0	H5T_IEEE_F32LE	
9	Geometry_data														Upper_left_latitude	90.0	H5T_IEEE_F32LE	
10	Geometry_data														Upper_left_longitude	-180.0	H5T_IEEE_F32LE	
11	Geometry_data														Upper_right_latitude	90.0	H5T_IEEE_F32LE	
12	Geometry_data														Upper_right_longitude	180.0	H5T_IEEE_F32LE	
13	Global_attributes														Algorithm_depelopper	Japan Aerospace Exploration Agency (JAXA)	H5T_C_S1	
14	Global_attributes														Dataset_description	Level-3 daily spatial binning file of AROT_ocean	H5T_C_S1	
15	Global_attributes														Product_file_name	GC1SG1_20180806D01D_X0000_3BSG_AOTOC_0100.h5	H5T_C_S1	
16	Global_attributes														Product_level	Level-3	H5T_C_S1	
17	Global_attributes														Product_name	Level-3 spatial binned parameters	H5T_C_S1	
18	Global_attributes														Product_version	0100	H5T_C_S1	
19	Global_attributes														Satellite	Global Change Observation Mission - Climate (GCOM-C)	H5T_C_S1	
20	Global_attributes														Sensor	Second-generation Global Imager (SGLI)	H5T_C_S1	
21	Global_attributes														Algorithm_version	1.00	H5T_C_S1	
22	Global_attributes														Parameter_version	001.00	H5T_C_S1	
23	Global_attributes														Image_start_time	20180806 00:00:25.200	H5T_C_S1	
24	Global_attributes														Image_end_time	20180806 23:39:18.000	H5T_C_S1	
25	Image_data														Grid_interval	0.0833333	H5T_IEEE_F32LE	
26	Image_data														Grid_interval_unit	deg	H5T_C_S1	
27	Image_data														Image_projection	Non-map projected one dimensional array. Bin height is 1/[Grid_interval] deg. and bin width depends on its latitude (1/[Grid_interval]/cos(lat.) deg.). The area of each bin is equal. The bin is started from -180 deg. longitude to eastbound and from -90 deg. latitude (south) to 90 deg. (north).	H5T_C_S1	
28	Image_data														Number_of_bins	5940422	H5T_STD_I32LE	
29	Image_data														Lower_left_latitude	-90.0	H5T_IEEE_F32LE	
30	Image_data														Lower_left_longitude	-180.0	H5T_IEEE_F32LE	
31	Image_data														Lower_right_latitude	-90.0	H5T_IEEE_F32LE	
32	Image_data														Lower_right_longitude	180.0	H5T_IEEE_F32LE	
33	Image_data														Upper_left_latitude	90.0	H5T_IEEE_F32LE	
34	Image_data														Upper_left_longitude	-180.0	H5T_IEEE_F32LE	
35	Image_data														Upper_right_latitude	90.0	H5T_IEEE_F32LE	
36	Image_data														Upper_right_longitude	180.0	H5T_IEEE_F32LE	
37	Image_data	AROT_ocean_AVE		H5T_STD_U16LE	5940422				gzip	4	5940422				Error_DN	65535	H5T_STD_U16LE	
38	Image_data	AROT_ocean_AVE		H5T_STD_U16LE	5940422				gzip	4	5940422				Data_description	Average of AROT_ocean parameter (spatial statistics)	H5T_C_S1	
39	Image_data	AROT_ocean_AVE		H5T_STD_U16LE	5940422				gzip	4	5940422				Maximum_valid_DN	5000	H5T_STD_U16LE	
40	Image_data	AROT_ocean_AVE		H5T_STD_U16LE	5940422				gzip	4	5940422				Minimum_valid_DN	0	H5T_STD_U16LE	
41	Image_data	AROT_ocean_AVE		H5T_STD_U16LE	5940422				gzip	4	5940422				Offset	0.0	H5T_IEEE_F32LE	
42	Image_data	AROT_ocean_AVE		H5T_STD_U16LE	5940422				gzip	4	5940422				Slope	0.001	H5T_IEEE_F32LE	
43	Image_data	AROT_ocean_AVE		H5T_STD_U16LE	5940422				gzip	4	5940422				Unit	Dimensionless	H5T_C_S1	
44	Image_data	AROT_ocean_Date		H5T_STD_U8LE	5940422				gzip	4	5940422				Data_description	Date information employed in the statistics. (Always 1 for this 3BSG-daily product)	H5T_C_S1	
45	Image_data	AROT_ocean_Date		H5T_STD_U8LE	5940422				gzip	4	5940422				Error_DN	255	H5T_STD_U8LE	
46	Image_data	AROT_ocean_Date		H5T_STD_U8LE	5940422				gzip	4	5940422				Maximum_valid_DN	254	H5T_STD_U16LE	
47	Image_data	AROT_ocean_Date		H5T_STD_U8LE	5940422				gzip	4	5940422				Minimum_valid_DN	0	H5T_STD_U16LE	
48	Image_data	AROT_ocean_Date		H5T_STD_U8LE	5940422				gzip	4	5940422				Offset	0.0	H5T_IEEE_F32LE	
49	Image_data	AROT_ocean_Date		H5T_STD_U8LE	5940422				gzip	4	5940422				Slope	1.0	H5T_IEEE_F32LE	
50	Image_data	AROT_ocean_Date		H5T_STD_U8LE	5940422				gzip	4	5940422				Unit	day	H5T_C_S1	
51	Image_data	AROT_ocean_MAX		H5T_STD_U16LE	5940422				gzip	4	5940422				Data_description	Maximum of AROT_ocean parameter (spatial statistics)	H5T_C_S1	
52	Image_data	AROT_ocean_MAX		H5T_STD_U16LE	5940422				gzip	4	5940422				Error_DN	65535	H5T_STD_U16LE	
53	Image_data	AROT_ocean_MAX		H5T_STD_U16LE	5940422				gzip	4	5940422				Maximum_valid_DN	5000	H5T_STD_U16LE	
54	Image_data	AROT_ocean_MAX		H5T_STD_U16LE	5940422				gzip	4	5940422				Minimum_valid_DN	0	H5T_STD_U16LE	
55	Image_data	AROT_ocean_MAX		H5T_STD_U16LE	5940422				gzip	4	5940422				Offset	0.0	H5T_IEEE_F32LE	
56	Image_data	AROT_ocean_MAX		H5T_STD_U16LE	5940422				gzip	4	5940422				Slope	0.001	H5T_IEEE_F32LE	
57	Image_data	AROT_ocean_MAX		H5T_STD_U16LE	5940422				gzip	4	5940422				Unit	Dimensionless	H5T_C_S1	
58	Image_data	AROT_ocean_MIN		H5T_STD_U16LE	5940422				gzip	4	5940422				Data_description	Minimum of AROT_ocean parameter (spatial statistics)	H5T_C_S1	
59	Image_data	AROT_ocean_MIN		H5T_STD_U16LE	5940422				gzip	4	5940422				Error_DN	65535	H5T_STD_U16LE	
60	Image_data	AROT_ocean_MIN		H5T_STD_U16LE	5940422				gzip	4	5940422				Maximum_valid_DN	5000	H5T_STD_U16LE	
61	Image_data	AROT_ocean_MIN		H5T_STD_U16LE	5940422				gzip	4	5940422				Minimum_valid_DN	0	H5T_STD_U16LE	
62	Image_data	AROT_ocean_MIN		H5T_STD_U16LE	5940422				gzip	4	5940422				Offset	0.0	H5T_IEEE_F32LE	
63	Image_data	AROT_ocean_MIN		H5T_STD_U16LE	5940422				gzip	4	5940422				Slope	0.001	H5T_IEEE_F32LE	
64	Image_data	AROT_ocean_MIN		H5T_STD_U16LE	5940422				gzip	4	5940422				Unit	Dimensionless	H5T_C_S1	
65	Image_data	AROT_ocean_Ninput		H5T_STD_U16LE	5940422				gzip	4	5940422				Data_description	The number of input data	H5T_C_S1	
66	Image_data	AROT_ocean_Ninput		H5T_STD_U16LE	5940422				gzip	4	5940422				Error_DN	65535	H5T_STD_U16LE	
67	Image_data	AROT_ocean_Ninput		H5T_STD_U16LE	5940422				gzip	4	5940422				Maximum_valid_DN	1	H5T_STD_U16LE	
68	Image_data	AROT_ocean_Ninput		H5T_STD_U16LE	5940422				gzip	4	5940422				Minimum_valid_DN	0	H5T_STD_U16LE	
69	Image_data	AROT_ocean_Ninput		H5T_STD_U16LE	5940422				gzip	4	5940422				Offset	0.0	H5T_IEEE_F32LE	
70	Image_data	AROT_ocean_Ninput		H5T_STD_U16LE	5940422				gzip	4	5940422				Slope	1.0	H5T_IEEE_F32LE	
71	Image_data	AROT_ocean_Ninput		H5T_STD_U16LE	5940422				gzip	4	5940422				Unit	NA	H5T_C_S1	
72	Image_data	AROT_ocean_Nused		H5T_STD_U16LE	5940422				gzip	4	5940422				Error_DN	65535	H5T_STD_U16LE	
73	Image_data	AROT_ocean_Nused		H5T_STD_U16LE	5940422				gzip	4	5940422				Data_description	The number of data used in the statistics	H5T_C_S1	
74	Image_data	AROT_ocean_Nused		H5T_STD_U16LE	5940422				gzip	4	5940422				Maximum_valid_DN	1	H5T_STD_U16LE	
75	Image_data	AROT_ocean_Nused		H5T_STD_U16LE	5940422				gzip	4	5940422				Minimum_valid_DN	0	H5T_STD_U16LE	
76	Image_data	AROT_ocean_Nused		H5T_STD_U16LE	5940422				gzip	4	5940422				Offset	0.0	H5T_IEEE_F32LE	
77	Image_data	AROT_ocean_Nused		H5T_STD_U16LE	5940422				gzip	4	5940422				Slope	1.0	H5T_IEEE_F32LE	
78	Image_data	AROT_ocean_Nused		H5T_STD_U16LE	5940422				gzip	4	5940422				Unit	NA	H5T_C_S1	
79	Image_data	AROT_ocean_QA_flag		H5T_STD_U8LE	5940422				gzip	4	5940422				Data_description	QA information flag ([bit field 1-0]: water(land frac.=0%)=00, mostly water(0<land frac.<50%)=01, mostly coastal(50<land frac.<100%)=10, land(land frac=100%)=11. If no input data available, all bit fields are set to 1 (i.e., flag value = 255). If pixel value in l2 data is Error_DN, flag value = 254)	H5T_C_S1	
80	Image_data	AROT_ocean_QA_flag		H5T_STD_U8LE	5940422				gzip	4	5940422				Error_DN	255	H5T_STD_U8LE	
81	Image_data	AROT_ocean_QA_flag		H5T_STD_U8LE	5940422				gzip	4	5940422				Maximum_valid_DN	253	H5T_STD_U16LE	
82	Image_data	AROT_ocean_QA_flag		H5T_STD_U8LE	5940422				gzip	4	5940422				Minimum_valid_DN	0	H5T_STD_U16LE	
83	Image_data	AROT_ocean_QA_flag		H5T_STD_U8LE	5940422				gzip	4	5940422				Offset	0.0	H5T_IEEE_F32LE	
84	Image_data	AROT_ocean_QA_flag		H5T_STD_U8LE	5940422				gzip	4	5940422				Slope	1.0	H5T_IEEE_F32LE	
85	Image_data	AROT_ocean_QA_flag		H5T_STD_U8LE	5940422				gzip	4	5940422				Unit	NA	H5T_C_S1	
86	Image_data	AROT_ocean_RMS		H5T_STD_U16LE	5940422				gzip	4	5940422				Data_description	Root Mean Square of AROT_ocean parameter (spatial statistics)	H5T_C_S1	
87	Image_data	AROT_ocean_RMS		H5T_STD_U16LE	5940422				gzip	4	5940422				Error_DN	65535	H5T_STD_U16LE	
88	Image_data	AROT_ocean_RMS		H5T_STD_U16LE	5940422				gzip	4	5940422				Maximum_valid_DN	5000	H5T_STD_U16LE	
89	Image_data	AROT_ocean_RMS		H5T_STD_U16LE	5940422				gzip	4	5940422				Minimum_valid_DN	0	H5T_STD_U16LE	
90	Image_data	AROT_ocean_RMS		H5T_STD_U16LE	5940422				gzip	4	5940422				Offset	0.0	H5T_IEEE_F32LE	
91	Image_data	AROT_ocean_RMS		H5T_STD_U16LE	5940422				gzip	4	5940422				Slope	0.001	H5T_IEEE_F32LE	
92	Image_data	AROT_ocean_RMS		H5T_STD_U16LE	5940422				gzip	4	5940422				Unit	Dimensionless	H5T_C_S1	
93	Processing_attributes														Contact_point	JAXA/Earth Observation Research Center (EORC)	H5T_C_S1	
94	Processing_attributes														Processing_UT	20180807 17:10:43	H5T_C_S1	
95	Processing_attributes														Processing_organization	JAXA/GCOM-C science project	H5T_C_S1	
96	Processing_attributes														Processing_result	Good	H5T_C_S1	
97	Processing_attributes														Input_files		H5T_C_S1	
98	Processing_attributes														Input File Name 001	GC1SG1_20180806D01D_A0000_L2SG_ARNPF_0106.h5	H5T_C_S1	

No.	Group	Dataset	Dataset Description	Type	1Dim	2Dim	3Dim	4Dim	Compress	Compress Lv.	Chunk1Dim	Chunk2Dim	Chunk3Dim	Chunk4Dim	Attribute	Attribute Value	Attribute type	Attribute Note
1	Geometry_data														Grid_interval	0.0833333	H5T_IEEE_F32LE	
2	Geometry_data														Grid_interval_unit	deg	H5T_C_S1	
3	Geometry_data														Image_projection	Non-map projected one dimensional array. Bin height is 1/[Grid_interval] deg. and bin width depends on its latitude (1/[Grid_interval]/cos(lat.) deg.). The area of each bin is equal. The bin is started from -180 deg. longitude to eastbound and from -90 deg. latitude (south) to 90 deg. (north).	H5T_C_S1	
4	Geometry_data														Number_of_bins	5940422	H5T_STD_I32LE	
5	Geometry_data														Lower_left_latitude	-90.0	H5T_IEEE_F32LE	
6	Geometry_data														Lower_left_longitude	-180.0	H5T_IEEE_F32LE	
7	Geometry_data														Lower_right_latitude	-90.0	H5T_IEEE_F32LE	
8	Geometry_data														Lower_right_longitude	180.0	H5T_IEEE_F32LE	
9	Geometry_data														Upper_left_latitude	90.0	H5T_IEEE_F32LE	
10	Geometry_data														Upper_left_longitude	-180.0	H5T_IEEE_F32LE	
11	Geometry_data														Upper_right_latitude	90.0	H5T_IEEE_F32LE	
12	Geometry_data														Upper_right_longitude	180.0	H5T_IEEE_F32LE	
13	Global_attributes														Algorithm_depelopper	Japan Aerospace Exploration Agency (JAXA)	H5T_C_S1	
14	Global_attributes														Dataset_description	Level-3 daily spatial binning file of AROT_pol_land	H5T_C_S1	
15	Global_attributes														Product_file_name	GC1SG1_20180806D01D_X0000_3BSG_AOTPC_0100.h5	H5T_C_S1	
16	Global_attributes														Product_level	Level-3	H5T_C_S1	
17	Global_attributes														Product_name	Level-3 spatial binned parameters	H5T_C_S1	
18	Global_attributes														Product_version	0100	H5T_C_S1	
19	Global_attributes														Satellite	Global Change Observation Mission - Climate (GCOM-C)	H5T_C_S1	
20	Global_attributes														Sensor	Second-generation Global Imager (SGLI)	H5T_C_S1	
21	Global_attributes														Algorithm_version	1.00	H5T_C_S1	
22	Global_attributes														Parameter_version	001.00	H5T_C_S1	
23	Global_attributes														Image_start_time	20180806 00:00:25.200	H5T_C_S1	
24	Global_attributes														Image_end_time	20180806 23:39:18.000	H5T_C_S1	
25	Image_data														Grid_interval	0.0833333	H5T_IEEE_F32LE	
26	Image_data														Grid_interval_unit	deg	H5T_C_S1	
27	Image_data														Image_projection	Non-map projected one dimensional array. Bin height is 1/[Grid_interval] deg. and bin width depends on its latitude (1/[Grid_interval]/cos(lat.) deg.). The area of each bin is equal. The bin is started from -180 deg. longitude to eastbound and from -90 deg. latitude (south) to 90 deg. (north).	H5T_C_S1	
28	Image_data														Number_of_bins	5940422	H5T_STD_I32LE	
29	Image_data														Lower_left_latitude	-90.0	H5T_IEEE_F32LE	
30	Image_data														Lower_left_longitude	-180.0	H5T_IEEE_F32LE	
31	Image_data														Lower_right_latitude	-90.0	H5T_IEEE_F32LE	
32	Image_data														Lower_right_longitude	180.0	H5T_IEEE_F32LE	
33	Image_data														Upper_left_latitude	90.0	H5T_IEEE_F32LE	
34	Image_data														Upper_left_longitude	-180.0	H5T_IEEE_F32LE	
35	Image_data														Upper_right_latitude	90.0	H5T_IEEE_F32LE	
36	Image_data														Upper_right_longitude	180.0	H5T_IEEE_F32LE	
37	Image_data	AROT_pol_land_AVE		H5T_STD_U16LE	5940422				gzip	4	5940422				Error_DN	65535	H5T_STD_U16LE	
38	Image_data	AROT_pol_land_AVE		H5T_STD_U16LE	5940422				gzip	4	5940422				Data_description	Average of AROT_pol_land parameter (spatial statistics)	H5T_C_S1	
39	Image_data	AROT_pol_land_AVE		H5T_STD_U16LE	5940422				gzip	4	5940422				Maximum_valid_DN	32767	H5T_STD_U16LE	
40	Image_data	AROT_pol_land_AVE		H5T_STD_U16LE	5940422				gzip	4	5940422				Minimum_valid_DN	0	H5T_STD_U16LE	
41	Image_data	AROT_pol_land_AVE		H5T_STD_U16LE	5940422				gzip	4	5940422				Offset	0.0	H5T_IEEE_F32LE	
42	Image_data	AROT_pol_land_AVE		H5T_STD_U16LE	5940422				gzip	4	5940422				Slope	0.0001	H5T_IEEE_F32LE	
43	Image_data	AROT_pol_land_AVE		H5T_STD_U16LE	5940422				gzip	4	5940422				Unit	NA	H5T_C_S1	
44	Image_data	AROT_pol_land_Date		H5T_STD_U8LE	5940422				gzip	4	5940422				Data_description	Date information employed in the statistics. (Always 1 for this 3BSG-daily product)	H5T_C_S1	
45	Image_data	AROT_pol_land_Date		H5T_STD_U8LE	5940422				gzip	4	5940422				Error_DN	255	H5T_STD_U8LE	
46	Image_data	AROT_pol_land_Date		H5T_STD_U8LE	5940422				gzip	4	5940422				Maximum_valid_DN	254	H5T_STD_U16LE	
47	Image_data	AROT_pol_land_Date		H5T_STD_U8LE	5940422				gzip	4	5940422				Minimum_valid_DN	0	H5T_STD_U16LE	
48	Image_data	AROT_pol_land_Date		H5T_STD_U8LE	5940422				gzip	4	5940422				Offset	0.0	H5T_IEEE_F32LE	
49	Image_data	AROT_pol_land_Date		H5T_STD_U8LE	5940422				gzip	4	5940422				Slope	1.0	H5T_IEEE_F32LE	
50	Image_data	AROT_pol_land_Date		H5T_STD_U8LE	5940422				gzip	4	5940422				Unit	day	H5T_C_S1	
51	Image_data	AROT_pol_land_MAX		H5T_STD_U16LE	5940422				gzip	4	5940422				Error_DN	65535	H5T_STD_U16LE	
52	Image_data	AROT_pol_land_MAX		H5T_STD_U16LE	5940422				gzip	4	5940422				Data_description	Maximum of AROT_pol_land parameter (spatial statistics)	H5T_C_S1	
53	Image_data	AROT_pol_land_MAX		H5T_STD_U16LE	5940422				gzip	4	5940422				Maximum_valid_DN	32767	H5T_STD_U16LE	
54	Image_data	AROT_pol_land_MAX		H5T_STD_U16LE	5940422				gzip	4	5940422				Minimum_valid_DN	0	H5T_STD_U16LE	
55	Image_data	AROT_pol_land_MAX		H5T_STD_U16LE	5940422				gzip	4	5940422				Offset	0.0	H5T_IEEE_F32LE	
56	Image_data	AROT_pol_land_MAX		H5T_STD_U16LE	5940422				gzip	4	5940422				Slope	0.0001	H5T_IEEE_F32LE	
57	Image_data	AROT_pol_land_MAX		H5T_STD_U16LE	5940422				gzip	4	5940422				Unit	NA	H5T_C_S1	
58	Image_data	AROT_pol_land_MIN		H5T_STD_U16LE	5940422				gzip	4	5940422				Data_description	Minimum of AROT_pol_land parameter (spatial statistics)	H5T_C_S1	
59	Image_data	AROT_pol_land_MIN		H5T_STD_U16LE	5940422				gzip	4	5940422				Error_DN	65535	H5T_STD_U16LE	
60	Image_data	AROT_pol_land_MIN		H5T_STD_U16LE	5940422				gzip	4	5940422				Maximum_valid_DN	32767	H5T_STD_U16LE	
61	Image_data	AROT_pol_land_MIN		H5T_STD_U16LE	5940422				gzip	4	5940422				Minimum_valid_DN	0	H5T_STD_U16LE	
62	Image_data	AROT_pol_land_MIN		H5T_STD_U16LE	5940422				gzip	4	5940422				Offset	0.0	H5T_IEEE_F32LE	
63	Image_data	AROT_pol_land_MIN		H5T_STD_U16LE	5940422				gzip	4	5940422				Slope	0.0001	H5T_IEEE_F32LE	
64	Image_data	AROT_pol_land_MIN		H5T_STD_U16LE	5940422				gzip	4	5940422				Unit	NA	H5T_C_S1	
65	Image_data	AROT_pol_land_Ninput		H5T_STD_U16LE	5940422				gzip	4	5940422				Data_description	The number of input data	H5T_C_S1	
66	Image_data	AROT_pol_land_Ninput		H5T_STD_U16LE	5940422				gzip	4	5940422				Error_DN	65535	H5T_STD_U16LE	
67	Image_data	AROT_pol_land_Ninput		H5T_STD_U16LE	5940422				gzip	4	5940422				Maximum_valid_DN	1	H5T_STD_U16LE	
68	Image_data	AROT_pol_land_Ninput		H5T_STD_U16LE	5940422				gzip	4	5940422				Minimum_valid_DN	0	H5T_STD_U16LE	
69	Image_data	AROT_pol_land_Ninput		H5T_STD_U16LE	5940422				gzip	4	5940422				Offset	0.0	H5T_IEEE_F32LE	
70	Image_data	AROT_pol_land_Ninput		H5T_STD_U16LE	5940422				gzip	4	5940422				Slope	1.0	H5T_IEEE_F32LE	
71	Image_data	AROT_pol_land_Ninput		H5T_STD_U16LE	5940422				gzip	4	5940422				Unit	NA	H5T_C_S1	
72	Image_data	AROT_pol_land_Nused		H5T_STD_U16LE	5940422				gzip	4	5940422				Data_description	The number of data used in the statistics	H5T_C_S1	
73	Image_data	AROT_pol_land_Nused		H5T_STD_U16LE	5940422				gzip	4	5940422				Error_DN	65535	H5T_STD_U16LE	
74	Image_data	AROT_pol_land_Nused		H5T_STD_U16LE	5940422				gzip	4	5940422				Maximum_valid_DN	1	H5T_STD_U16LE	
75	Image_data	AROT_pol_land_Nused		H5T_STD_U16LE	5940422				gzip	4	5940422				Minimum_valid_DN	0	H5T_STD_U16LE	
76	Image_data	AROT_pol_land_Nused		H5T_STD_U16LE	5940422				gzip	4	5940422				Offset	0.0	H5T_IEEE_F32LE	
77	Image_data	AROT_pol_land_Nused		H5T_STD_U16LE	5940422				gzip	4	5940422				Slope	1.0	H5T_IEEE_F32LE	
78	Image_data	AROT_pol_land_Nused		H5T_STD_U16LE	5940422				gzip	4	5940422				Unit	NA	H5T_C_S1	
79	Image_data	AROT_pol_land_QA_flag		H5T_STD_U8LE	5940422				gzip	4	5940422				Error_DN	255	H5T_STD_U8LE	
80	Image_data	AROT_pol_land_QA_flag		H5T_STD_U8LE	5940422				gzip	4	5940422				Data_description	QA information flag ([bit field 1-0]: water(land frac.=0%)=00, mostly water(0<land frac.<50%)=01, mostly coastal(50<land frac.<100%)=10, land(land frac=100%)=11. If no input data available, all bit fields are set to 1 (i.e., flag value = 255). If pixel value in l2 data is Error_DN, flag value = 254)	H5T_C_S1	
81	Image_data	AROT_pol_land_QA_flag		H5T_STD_U8LE	5940422				gzip	4	5940422				Maximum_valid_DN	253	H5T_STD_U16LE	
82	Image_data	AROT_pol_land_QA_flag		H5T_STD_U8LE	5940422				gzip	4	5940422				Minimum_valid_DN	0	H5T_STD_U16LE	
83	Image_data	AROT_pol_land_QA_flag		H5T_STD_U8LE	5940422				gzip	4	5940422				Offset	0.0	H5T_IEEE_F32LE	
84	Image_data	AROT_pol_land_QA_flag		H5T_STD_U8LE	5940422				gzip	4	5940422				Slope	1.0	H5T_IEEE_F32LE	
85	Image_data	AROT_pol_land_QA_flag		H5T_STD_U8LE	5940422				gzip	4	5940422				Unit	NA	H5T_C_S1	
86	Image_data	AROT_pol_land_RMS		H5T_STD_U16LE	5940422				gzip	4	5940422				Data_description	Root Mean Square of AROT_pol_land parameter (spatial statistics)	H5T_C_S1	
87	Image_data	AROT_pol_land_RMS		H5T_STD_U16LE	5940422				gzip	4	5940422				Error_DN	65535	H5T_STD_U16LE	
88	Image_data	AROT_pol_land_RMS		H5T_STD_U16LE	5940422				gzip	4	5940422				Maximum_valid_DN	32767	H5T_STD_U16LE	
89	Image_data	AROT_pol_land_RMS		H5T_STD_U16LE	5940422				gzip	4	5940422				Minimum_valid_DN	0	H5T_STD_U16LE	
90	Image_data	AROT_pol_land_RMS		H5T_STD_U16LE	5940422				gzip	4	5940422				Offset	0.0	H5T_IEEE_F32LE	
91	Image_data	AROT_pol_land_RMS		H5T_STD_U16LE	5940422				gzip	4	5940422				Slope	0.0001	H5T_IEEE_F32LE	
92	Image_data	AROT_pol_land_RMS		H5T_STD_U16LE	5940422				gzip	4	5940422				Unit	NA	H5T_C_S1	
93	Processing_attributes														Contact_point	JAXA/Earth Observation Research Center (EORC)	H5T_C_S1	
94	Processing_attributes														Processing_UT	20180807 15:44:18	H5T_C_S1	
95	Processing_attributes														Processing_organization	JAXA/GCOM-C science project	H5T_C_S1	
96	Processing_attributes														Processing_result	Good	H5T_C_S1	
97	Processing_attributes														Input_files		H5T_C_S1	
98	Processing_attributes														Input File Name 001	GC1SG1_20180806D01D_A0000_L2SG_ARPLF_0005.h5	H5T_C_S1	

No.	Group	Dataset	Dataset Description	Type	1Dim	2Dim	3Dim	4Dim	Compress	Compress Lv.	Chunk1Dim	Chunk2Dim	Chunk3Dim	Chunk4Dim	Attribute	Attribute Value	Attribute type	Attribute Note
1	Geometry_data														Grid_interval	0.0833333	H5T_IEEE_F32LE	
2	Geometry_data														Grid_interval_unit	deg	H5T_C_S1	
3	Geometry_data														Image_projection	Non-map projected one dimensional array. Bin height is 1/[Grid_interval] deg. and bin width depends on its latitude (1/[Grid_interval]/cos(lat.) deg.). The area of each bin is equal. The bin is started from -180 deg. longitude to eastbound and from -90 deg. latitude (south) to 90 deg. (north).	H5T_C_S1	
4	Geometry_data														Number_of_bins	5940422	H5T_STD_I32LE	
5	Geometry_data														Lower_left_latitude	-90.0	H5T_IEEE_F32LE	
6	Geometry_data														Lower_left_longitude	-180.0	H5T_IEEE_F32LE	
7	Geometry_data														Lower_right_latitude	-90.0	H5T_IEEE_F32LE	
8	Geometry_data														Lower_right_longitude	180.0	H5T_IEEE_F32LE	
9	Geometry_data														Upper_left_latitude	90.0	H5T_IEEE_F32LE	
10	Geometry_data														Upper_left_longitude	-180.0	H5T_IEEE_F32LE	
11	Geometry_data														Upper_right_latitude	90.0	H5T_IEEE_F32LE	
12	Geometry_data														Upper_right_longitude	180.0	H5T_IEEE_F32LE	
13	Global_attributes														Algorithm_depelopper	Japan Aerospace Exploration Agency (JAXA)	H5T_C_S1	
14	Global_attributes														Dataset_description	Level-3 daily spatial binning file of ARSSA_pol_land	H5T_C_S1	
15	Global_attributes														Product_file_name	GC1SG1_20180806D01D_X0000_3BSG_ASSAC_0100.h5	H5T_C_S1	
16	Global_attributes														Product_level	Level-3	H5T_C_S1	
17	Global_attributes														Product_name	Level-3 spatial binned parameters	H5T_C_S1	
18	Global_attributes														Product_version	0100	H5T_C_S1	
19	Global_attributes														Satellite	Global Change Observation Mission - Climate (GCOM-C)	H5T_C_S1	
20	Global_attributes														Sensor	Second-generation Global Imager (SGLI)	H5T_C_S1	
21	Global_attributes														Algorithm_version	1.00	H5T_C_S1	
22	Global_attributes														Parameter_version	001.00	H5T_C_S1	
23	Global_attributes														Image_start_time	20180806 00:00:25.200	H5T_C_S1	
24	Global_attributes														Image_end_time	20180806 23:39:18.000	H5T_C_S1	
25	Image_data														Grid_interval	0.0833333	H5T_IEEE_F32LE	
26	Image_data														Grid_interval_unit	deg	H5T_C_S1	
27	Image_data														Image_projection	Non-map projected one dimensional array. Bin height is 1/[Grid_interval] deg. and bin width depends on its latitude (1/[Grid_interval]/cos(lat.) deg.). The area of each bin is equal. The bin is started from -180 deg. longitude to eastbound and from -90 deg. latitude (south) to 90 deg. (north).	H5T_C_S1	
28	Image_data														Number_of_bins	5940422	H5T_STD_I32LE	
29	Image_data														Lower_left_latitude	-90.0	H5T_IEEE_F32LE	
30	Image_data														Lower_left_longitude	-180.0	H5T_IEEE_F32LE	
31	Image_data														Lower_right_latitude	-90.0	H5T_IEEE_F32LE	
32	Image_data														Lower_right_longitude	180.0	H5T_IEEE_F32LE	
33	Image_data														Upper_left_latitude	90.0	H5T_IEEE_F32LE	
34	Image_data														Upper_left_longitude	-180.0	H5T_IEEE_F32LE	
35	Image_data														Upper_right_latitude	90.0	H5T_IEEE_F32LE	
36	Image_data														Upper_right_longitude	180.0	H5T_IEEE_F32LE	
37	Image_data	ARSSA_pol_land_AVE		H5T_STD_U16LE	5940422				gzip	4	5940422				Error_DN	65535	H5T_STD_U16LE	
38	Image_data	ARSSA_pol_land_AVE		H5T_STD_U16LE	5940422				gzip	4	5940422				Data_description	Average of ARSSA_pol_land parameter (spatial statistics)	H5T_C_S1	
39	Image_data	ARSSA_pol_land_AVE		H5T_STD_U16LE	5940422				gzip	4	5940422				Maximum_valid_DN	32767	H5T_STD_U16LE	
40	Image_data	ARSSA_pol_land_AVE		H5T_STD_U16LE	5940422				gzip	4	5940422				Minimum_valid_DN	0	H5T_STD_U16LE	
41	Image_data	ARSSA_pol_land_AVE		H5T_STD_U16LE	5940422				gzip	4	5940422				Offset	0.0	H5T_IEEE_F32LE	
42	Image_data	ARSSA_pol_land_AVE		H5T_STD_U16LE	5940422				gzip	4	5940422				Slope	0.0001	H5T_IEEE_F32LE	
43	Image_data	ARSSA_pol_land_AVE		H5T_STD_U16LE	5940422				gzip	4	5940422				Unit	NA	H5T_C_S1	
44	Image_data	ARSSA_pol_land_Date		H5T_STD_U8LE	5940422				gzip	4	5940422				Data_description	Date information employed in the statistics. (Always 1 for this 3BSG-daily product)	H5T_C_S1	
45	Image_data	ARSSA_pol_land_Date		H5T_STD_U8LE	5940422				gzip	4	5940422				Error_DN	255	H5T_STD_U8LE	
46	Image_data	ARSSA_pol_land_Date		H5T_STD_U8LE	5940422				gzip	4	5940422				Maximum_valid_DN	254	H5T_STD_U16LE	
47	Image_data	ARSSA_pol_land_Date		H5T_STD_U8LE	5940422				gzip	4	5940422				Minimum_valid_DN	0	H5T_STD_U16LE	
48	Image_data	ARSSA_pol_land_Date		H5T_STD_U8LE	5940422				gzip	4	5940422				Offset	0.0	H5T_IEEE_F32LE	
49	Image_data	ARSSA_pol_land_Date		H5T_STD_U8LE	5940422				gzip	4	5940422				Slope	1.0	H5T_IEEE_F32LE	
50	Image_data	ARSSA_pol_land_Date		H5T_STD_U8LE	5940422				gzip	4	5940422				Unit	day	H5T_C_S1	
51	Image_data	ARSSA_pol_land_MAX		H5T_STD_U16LE	5940422				gzip	4	5940422				Error_DN	65535	H5T_STD_U16LE	
52	Image_data	ARSSA_pol_land_MAX		H5T_STD_U16LE	5940422				gzip	4	5940422				Data_description	Maximum of ARSSA_pol_land parameter (spatial statistics)	H5T_C_S1	
53	Image_data	ARSSA_pol_land_MAX		H5T_STD_U16LE	5940422				gzip	4	5940422				Maximum_valid_DN	32767	H5T_STD_U16LE	
54	Image_data	ARSSA_pol_land_MAX		H5T_STD_U16LE	5940422				gzip	4	5940422				Minimum_valid_DN	0	H5T_STD_U16LE	
55	Image_data	ARSSA_pol_land_MAX		H5T_STD_U16LE	5940422				gzip	4	5940422				Offset	0.0	H5T_IEEE_F32LE	
56	Image_data	ARSSA_pol_land_MAX		H5T_STD_U16LE	5940422				gzip	4	5940422				Slope	0.0001	H5T_IEEE_F32LE	
57	Image_data	ARSSA_pol_land_MAX		H5T_STD_U16LE	5940422				gzip	4	5940422				Unit	NA	H5T_C_S1	
58	Image_data	ARSSA_pol_land_MIN		H5T_STD_U16LE	5940422				gzip	4	5940422				Data_description	Minimum of ARSSA_pol_land parameter (spatial statistics)	H5T_C_S1	
59	Image_data	ARSSA_pol_land_MIN		H5T_STD_U16LE	5940422				gzip	4	5940422				Error_DN	65535	H5T_STD_U16LE	
60	Image_data	ARSSA_pol_land_MIN		H5T_STD_U16LE	5940422				gzip	4	5940422				Maximum_valid_DN	32767	H5T_STD_U16LE	
61	Image_data	ARSSA_pol_land_MIN		H5T_STD_U16LE	5940422				gzip	4	5940422				Minimum_valid_DN	0	H5T_STD_U16LE	
62	Image_data	ARSSA_pol_land_MIN		H5T_STD_U16LE	5940422				gzip	4	5940422				Offset	0.0	H5T_IEEE_F32LE	
63	Image_data	ARSSA_pol_land_MIN		H5T_STD_U16LE	5940422				gzip	4	5940422				Slope	0.0001	H5T_IEEE_F32LE	
64	Image_data	ARSSA_pol_land_MIN		H5T_STD_U16LE	5940422				gzip	4	5940422				Unit	NA	H5T_C_S1	
65	Image_data	ARSSA_pol_land_Ninput		H5T_STD_U16LE	5940422				gzip	4	5940422				Data_description	The number of input data	H5T_C_S1	
66	Image_data	ARSSA_pol_land_Ninput		H5T_STD_U16LE	5940422				gzip	4	5940422				Error_DN	65535	H5T_STD_U16LE	
67	Image_data	ARSSA_pol_land_Ninput		H5T_STD_U16LE	5940422				gzip	4	5940422				Maximum_valid_DN	1	H5T_STD_U16LE	
68	Image_data	ARSSA_pol_land_Ninput		H5T_STD_U16LE	5940422				gzip	4	5940422				Minimum_valid_DN	0	H5T_STD_U16LE	
69	Image_data	ARSSA_pol_land_Ninput		H5T_STD_U16LE	5940422				gzip	4	5940422				Offset	0.0	H5T_IEEE_F32LE	
70	Image_data	ARSSA_pol_land_Ninput		H5T_STD_U16LE	5940422				gzip	4	5940422				Slope	1.0	H5T_IEEE_F32LE	
71	Image_data	ARSSA_pol_land_Ninput		H5T_STD_U16LE	5940422				gzip	4	5940422				Unit	NA	H5T_C_S1	
72	Image_data	ARSSA_pol_land_Nused		H5T_STD_U16LE	5940422				gzip	4	5940422				Data_description	The number of data used in the statistics	H5T_C_S1	
73	Image_data	ARSSA_pol_land_Nused		H5T_STD_U16LE	5940422				gzip	4	5940422				Error_DN	65535	H5T_STD_U16LE	
74	Image_data	ARSSA_pol_land_Nused		H5T_STD_U16LE	5940422				gzip	4	5940422				Maximum_valid_DN	1	H5T_STD_U16LE	
75	Image_data	ARSSA_pol_land_Nused		H5T_STD_U16LE	5940422				gzip	4	5940422				Minimum_valid_DN	0	H5T_STD_U16LE	
76	Image_data	ARSSA_pol_land_Nused		H5T_STD_U16LE	5940422				gzip	4	5940422				Offset	0.0	H5T_IEEE_F32LE	
77	Image_data	ARSSA_pol_land_Nused		H5T_STD_U16LE	5940422				gzip	4	5940422				Slope	1.0	H5T_IEEE_F32LE	
78	Image_data	ARSSA_pol_land_Nused		H5T_STD_U16LE	5940422				gzip	4	5940422				Unit	NA	H5T_C_S1	
79	Image_data	ARSSA_pol_land_QA_flag		H5T_STD_U8LE	5940422				gzip	4	5940422				Error_DN	255	H5T_STD_U8LE	
80	Image_data	ARSSA_pol_land_QA_flag		H5T_STD_U8LE	5940422				gzip	4	5940422				Data_description	QA information flag ([bit field 1-0]: water(land frac.=0%)=00, mostly water(0<land frac.<50%)=01, mostly coastal(50<land frac.<100%)=10, land(land frac=100%)=11. If no input data available, all bit fields are set to 1 (i.e., flag value = 255). If pixel value in l2 data is Error_DN, flag value = 254)	H5T_C_S1	
81	Image_data	ARSSA_pol_land_QA_flag		H5T_STD_U8LE	5940422				gzip	4	5940422				Maximum_valid_DN	253	H5T_STD_U16LE	
82	Image_data	ARSSA_pol_land_QA_flag		H5T_STD_U8LE	5940422				gzip	4	5940422				Minimum_valid_DN	0	H5T_STD_U16LE	
83	Image_data	ARSSA_pol_land_QA_flag		H5T_STD_U8LE	5940422				gzip	4	5940422				Offset	0.0	H5T_IEEE_F32LE	
84	Image_data	ARSSA_pol_land_QA_flag		H5T_STD_U8LE	5940422				gzip	4	5940422				Slope	1.0	H5T_IEEE_F32LE	
85	Image_data	ARSSA_pol_land_QA_flag		H5T_STD_U8LE	5940422				gzip	4	5940422				Unit	NA	H5T_C_S1	
86	Image_data	ARSSA_pol_land_RMS		H5T_STD_U16LE	5940422				gzip	4	5940422				Data_description	Root Mean Square of ARSSA_pol_land parameter (spatial statistics)	H5T_C_S1	
87	Image_data	ARSSA_pol_land_RMS		H5T_STD_U16LE	5940422				gzip	4	5940422				Error_DN	65535	H5T_STD_U16LE	
88	Image_data	ARSSA_pol_land_RMS		H5T_STD_U16LE	5940422				gzip	4	5940422				Maximum_valid_DN	32767	H5T_STD_U16LE	
89	Image_data	ARSSA_pol_land_RMS		H5T_STD_U16LE	5940422				gzip	4	5940422				Minimum_valid_DN	0	H5T_STD_U16LE	
90	Image_data	ARSSA_pol_land_RMS		H5T_STD_U16LE	5940422				gzip	4	5940422				Offset	0.0	H5T_IEEE_F32LE	
91	Image_data	ARSSA_pol_land_RMS		H5T_STD_U16LE	5940422				gzip	4	5940422				Slope	0.0001	H5T_IEEE_F32LE	
92	Image_data	ARSSA_pol_land_RMS		H5T_STD_U16LE	5940422				gzip	4	5940422				Unit	NA	H5T_C_S1	
93	Processing_attributes														Contact_point	JAXA/Earth Observation Research Center (EORC)	H5T_C_S1	
94	Processing_attributes														Processing_UT	20180807 15:44:25	H5T_C_S1	
95	Processing_attributes														Processing_organization	JAXA/GCOM-C science project	H5T_C_S1	
96	Processing_attributes														Processing_result	Good	H5T_C_S1	
97	Processing_attributes														Input_files		H5T_C_S1	
98	Processing_attributes														Input File Name 001	GC1SG1_20180806D01D_A0000_L2SG_ARPLF_0005.h5	H5T_C_S1	

No.	Group	Dataset	Dataset Description	Type	1Dim	2Dim	3Dim	4Dim	Compress	Compress Lv.	Chunk1Dim	Chunk2Dim	Chunk3Dim	Chunk4Dim	Attribute	Attribute Value	Attribute type	Attribute Note
1	Geometry_data														Grid_interval	0.0416667	H5T_IEEE_F32LE	
2	Geometry_data														Grid_interval_unit	deg	H5T_C_S1	
3	Geometry_data														Image_projection	Non-map projected one dimensional array. Bin height is 1/[Grid_interval] deg. and bin width depends on its latitude (1/[Grid_interval]/cos(lat.) deg.). The area of each bin is equal. The bin is started from -180 deg. longitude to eastbound and from -90 deg. latitude (south) to 90 deg. (north).	H5T_C_S1	
4	Geometry_data														Number_of_bins	23761676	H5T_STD_I32LE	
5	Geometry_data														Lower_left_latitude	-90.0	H5T_IEEE_F32LE	
6	Geometry_data														Lower_left_longitude	-180.0	H5T_IEEE_F32LE	
7	Geometry_data														Lower_right_latitude	-90.0	H5T_IEEE_F32LE	
8	Geometry_data														Lower_right_longitude	180.0	H5T_IEEE_F32LE	
9	Geometry_data														Upper_left_latitude	90.0	H5T_IEEE_F32LE	
10	Geometry_data														Upper_left_longitude	-180.0	H5T_IEEE_F32LE	
11	Geometry_data														Upper_right_latitude	90.0	H5T_IEEE_F32LE	
12	Geometry_data														Upper_right_longitude	180.0	H5T_IEEE_F32LE	
13	Global_attributes														Algorithm_depelopper	Japan Aerospace Exploration Agency (JAXA)	H5T_C_S1	
14	Global_attributes														Dataset_description	Level-3 daily spatial binning file of CDOM	H5T_C_S1	
15	Global_attributes														Product_file_name	GC1SG1_20180806D01D_X0000_3BSG_CDOMF_0100.h5	H5T_C_S1	
16	Global_attributes														Product_level	Level-3	H5T_C_S1	
17	Global_attributes														Product_name	Level-3 spatial binned parameters	H5T_C_S1	
18	Global_attributes														Product_version	0100	H5T_C_S1	
19	Global_attributes														Satellite	Global Change Observation Mission - Climate (GCOM-C)	H5T_C_S1	
20	Global_attributes														Sensor	Second-generation Global Imager (SGLI)	H5T_C_S1	
21	Global_attributes														Algorithm_version	1.00	H5T_C_S1	
22	Global_attributes														Parameter_version	001.00	H5T_C_S1	
23	Global_attributes														Image_start_time	20180806 00:55:55.429	H5T_C_S1	
24	Global_attributes														Image_end_time	20180806 23:39:20.154	H5T_C_S1	
25	Image_data														Grid_interval	0.0416667	H5T_IEEE_F32LE	
26	Image_data														Grid_interval_unit	deg	H5T_C_S1	
27	Image_data														Image_projection	Non-map projected one dimensional array. Bin height is 1/[Grid_interval] deg. and bin width depends on its latitude (1/[Grid_interval]/cos(lat.) deg.). The area of each bin is equal. The bin is started from -180 deg. longitude to eastbound and from -90 deg. latitude (south) to 90 deg. (north).	H5T_C_S1	
28	Image_data														Number_of_bins	23761676	H5T_STD_I32LE	
29	Image_data														Lower_left_latitude	-90.0	H5T_IEEE_F32LE	
30	Image_data														Lower_left_longitude	-180.0	H5T_IEEE_F32LE	
31	Image_data														Lower_right_latitude	-90.0	H5T_IEEE_F32LE	
32	Image_data														Lower_right_longitude	180.0	H5T_IEEE_F32LE	
33	Image_data														Upper_left_latitude	90.0	H5T_IEEE_F32LE	
34	Image_data														Upper_left_longitude	-180.0	H5T_IEEE_F32LE	
35	Image_data														Upper_right_latitude	90.0	H5T_IEEE_F32LE	
36	Image_data														Upper_right_longitude	180.0	H5T_IEEE_F32LE	
37	Image_data	CDOM_AVE		H5T_STD_U16LE	23761676				gzip	4	23761676				Error_DN	65535	H5T_STD_U16LE	
38	Image_data	CDOM_AVE		H5T_STD_U16LE	23761676				gzip	4	23761676				Data_description	Average of CDOM parameter (spatial statistics)	H5T_C_S1	
39	Image_data	CDOM_AVE		H5T_STD_U16LE	23761676				gzip	4	23761676				Maximum_valid_DN	65534	H5T_STD_U16LE	
40	Image_data	CDOM_AVE		H5T_STD_U16LE	23761676				gzip	4	23761676				Minimum_valid_DN	0	H5T_STD_U16LE	
41	Image_data	CDOM_AVE		H5T_STD_U16LE	23761676				gzip	4	23761676				Offset	0.0	H5T_IEEE_F32LE	
42	Image_data	CDOM_AVE		H5T_STD_U16LE	23761676				gzip	4	23761676				Slope	0.0001	H5T_IEEE_F32LE	
43	Image_data	CDOM_AVE		H5T_STD_U16LE	23761676				gzip	4	23761676				Unit	m^-1	H5T_C_S1	
44	Image_data	CDOM_Date		H5T_STD_U8LE	23761676				gzip	4	23761676				Data_description	Date information employed in the statistics. (Always 1 for this 3BSG-daily product)	H5T_C_S1	
45	Image_data	CDOM_Date		H5T_STD_U8LE	23761676				gzip	4	23761676				Error_DN	255	H5T_STD_U8LE	
46	Image_data	CDOM_Date		H5T_STD_U8LE	23761676				gzip	4	23761676				Maximum_valid_DN	254	H5T_STD_U16LE	
47	Image_data	CDOM_Date		H5T_STD_U8LE	23761676				gzip	4	23761676				Minimum_valid_DN	0	H5T_STD_U16LE	
48	Image_data	CDOM_Date		H5T_STD_U8LE	23761676				gzip	4	23761676				Offset	0.0	H5T_IEEE_F32LE	
49	Image_data	CDOM_Date		H5T_STD_U8LE	23761676				gzip	4	23761676				Slope	1.0	H5T_IEEE_F32LE	
50	Image_data	CDOM_Date		H5T_STD_U8LE	23761676				gzip	4	23761676				Unit	day	H5T_C_S1	
51	Image_data	CDOM_MAX		H5T_STD_U16LE	23761676				gzip	4	23761676				Data_description	Maximum of CDOM parameter (spatial statistics)	H5T_C_S1	
52	Image_data	CDOM_MAX		H5T_STD_U16LE	23761676				gzip	4	23761676				Error_DN	65535	H5T_STD_U16LE	
53	Image_data	CDOM_MAX		H5T_STD_U16LE	23761676				gzip	4	23761676				Maximum_valid_DN	65534	H5T_STD_U16LE	
54	Image_data	CDOM_MAX		H5T_STD_U16LE	23761676				gzip	4	23761676				Minimum_valid_DN	0	H5T_STD_U16LE	
55	Image_data	CDOM_MAX		H5T_STD_U16LE	23761676				gzip	4	23761676				Offset	0.0	H5T_IEEE_F32LE	
56	Image_data	CDOM_MAX		H5T_STD_U16LE	23761676				gzip	4	23761676				Slope	0.0001	H5T_IEEE_F32LE	
57	Image_data	CDOM_MAX		H5T_STD_U16LE	23761676				gzip	4	23761676				Unit	m^-1	H5T_C_S1	
58	Image_data	CDOM_MIN		H5T_STD_U16LE	23761676				gzip	4	23761676				Data_description	Minimum of CDOM parameter (spatial statistics)	H5T_C_S1	
59	Image_data	CDOM_MIN		H5T_STD_U16LE	23761676				gzip	4	23761676				Error_DN	65535	H5T_STD_U16LE	
60	Image_data	CDOM_MIN		H5T_STD_U16LE	23761676				gzip	4	23761676				Maximum_valid_DN	65534	H5T_STD_U16LE	
61	Image_data	CDOM_MIN		H5T_STD_U16LE	23761676				gzip	4	23761676				Minimum_valid_DN	0	H5T_STD_U16LE	
62	Image_data	CDOM_MIN		H5T_STD_U16LE	23761676				gzip	4	23761676				Offset	0.0	H5T_IEEE_F32LE	
63	Image_data	CDOM_MIN		H5T_STD_U16LE	23761676				gzip	4	23761676				Slope	0.0001	H5T_IEEE_F32LE	
64	Image_data	CDOM_MIN		H5T_STD_U16LE	23761676				gzip	4	23761676				Unit	m^-1	H5T_C_S1	
65	Image_data	CDOM_Ninput		H5T_STD_U16LE	23761676				gzip	4	23761676				Data_description	The number of input data	H5T_C_S1	
66	Image_data	CDOM_Ninput		H5T_STD_U16LE	23761676				gzip	4	23761676				Error_DN	65535	H5T_STD_U16LE	
67	Image_data	CDOM_Ninput		H5T_STD_U16LE	23761676				gzip	4	23761676				Maximum_valid_DN	207	H5T_STD_U16LE	
68	Image_data	CDOM_Ninput		H5T_STD_U16LE	23761676				gzip	4	23761676				Minimum_valid_DN	0	H5T_STD_U16LE	
69	Image_data	CDOM_Ninput		H5T_STD_U16LE	23761676				gzip	4	23761676				Offset	0.0	H5T_IEEE_F32LE	
70	Image_data	CDOM_Ninput		H5T_STD_U16LE	23761676				gzip	4	23761676				Slope	1.0	H5T_IEEE_F32LE	
71	Image_data	CDOM_Ninput		H5T_STD_U16LE	23761676				gzip	4	23761676				Unit	NA	H5T_C_S1	
72	Image_data	CDOM_Nused		H5T_STD_U16LE	23761676				gzip	4	23761676				Data_description	The number of data used in the statistics	H5T_C_S1	
73	Image_data	CDOM_Nused		H5T_STD_U16LE	23761676				gzip	4	23761676				Error_DN	65535	H5T_STD_U16LE	
74	Image_data	CDOM_Nused		H5T_STD_U16LE	23761676				gzip	4	23761676				Maximum_valid_DN	207	H5T_STD_U16LE	
75	Image_data	CDOM_Nused		H5T_STD_U16LE	23761676				gzip	4	23761676				Minimum_valid_DN	0	H5T_STD_U16LE	
76	Image_data	CDOM_Nused		H5T_STD_U16LE	23761676				gzip	4	23761676				Offset	0.0	H5T_IEEE_F32LE	
77	Image_data	CDOM_Nused		H5T_STD_U16LE	23761676				gzip	4	23761676				Slope	1.0	H5T_IEEE_F32LE	
78	Image_data	CDOM_Nused		H5T_STD_U16LE	23761676				gzip	4	23761676				Unit	NA	H5T_C_S1	
79	Image_data	CDOM_QA_flag		H5T_STD_U8LE	23761676				gzip	4	23761676				Data_description	QA information flag ([bit field 1-0]: water(land frac.=0%)=00, mostly water(0<land frac.<50%)=01, mostly coastal(50<land frac.<100%)=10, land(land frac=100%)=11. If no input data available, all bit fields are set to 1 (i.e., flag value = 255). If pixel value in l2 data is Error_DN, flag value = 254)	H5T_C_S1	
80	Image_data	CDOM_QA_flag		H5T_STD_U8LE	23761676				gzip	4	23761676				Error_DN	255	H5T_STD_U8LE	
81	Image_data	CDOM_QA_flag		H5T_STD_U8LE	23761676				gzip	4	23761676				Maximum_valid_DN	253	H5T_STD_U16LE	
82	Image_data	CDOM_QA_flag		H5T_STD_U8LE	23761676				gzip	4	23761676				Minimum_valid_DN	0	H5T_STD_U16LE	
83	Image_data	CDOM_QA_flag		H5T_STD_U8LE	23761676				gzip	4	23761676				Offset	0.0	H5T_IEEE_F32LE	
84	Image_data	CDOM_QA_flag		H5T_STD_U8LE	23761676				gzip	4	23761676				Slope	1.0	H5T_IEEE_F32LE	
85	Image_data	CDOM_QA_flag		H5T_STD_U8LE	23761676				gzip	4	23761676				Unit	NA	H5T_C_S1	
86	Image_data	CDOM_RMS		H5T_STD_U16LE	23761676				gzip	4	23761676				Data_description	Root Mean Square of CDOM parameter (spatial statistics)	H5T_C_S1	
87	Image_data	CDOM_RMS		H5T_STD_U16LE	23761676				gzip	4	23761676				Error_DN	65535	H5T_STD_U16LE	
88	Image_data	CDOM_RMS		H5T_STD_U16LE	23761676				gzip	4	23761676				Maximum_valid_DN	65534	H5T_STD_U16LE	
89	Image_data	CDOM_RMS		H5T_STD_U16LE	23761676				gzip	4	23761676				Minimum_valid_DN	0	H5T_STD_U16LE	
90	Image_data	CDOM_RMS		H5T_STD_U16LE	23761676				gzip	4	23761676				Offset	0.0	H5T_IEEE_F32LE	
91	Image_data	CDOM_RMS		H5T_STD_U16LE	23761676				gzip	4	23761676				Slope	0.0001	H5T_IEEE_F32LE	
92	Image_data	CDOM_RMS		H5T_STD_U16LE	23761676				gzip	4	23761676				Unit	m^-1	H5T_C_S1	
93	Processing_attributes														Contact_point	JAXA/Earth Observation Research Center (EORC)	H5T_C_S1	
94	Processing_attributes														Processing_UT	20180808 00:03:35	H5T_C_S1	
95	Processing_attributes														Processing_organization	JAXA/GCOM-C science project	H5T_C_S1	
96	Processing_attributes														Processing_result	Good	H5T_C_S1	
97	Processing_attributes														Input_files		H5T_C_S1	
98	Processing_attributes														Input File Name 001	GC1SG1_201808060056E04407_L2SG_IWPRK_0160.h5	H5T_C_S1	
99	Processing_attributes														Input File Name 002	GC1SG1_201808060057V04407_L2SG_IWPRK_0160.h5	H5T_C_S1	
100	Processing_attributes														Input File Name 003	GC1SG1_201808060100J04408_L2SG_IWPRK_0160.h5	H5T_C_S1	
101	Processing_attributes														Input File Name 004	GC1SG1_201808060102S04408_L2SG_IWPRK_0160.h5	H5T_C_S1	
102	Processing_attributes														Input File Name 005	GC1SG1_201808060104N04409_L2SG_IWPRK_0160.h5	H5T_C_S1	
103	Processing_attributes														Input File Name 006	GC1SG1_201808060108S04410_L2SG_IWPRK_0160.h5	H5T_C_S1	
104	Processing_attributes														Input File Name 007	GC1SG1_201808060113A04411_L2SG_IWPRK_0160.h5	H5T_C_S1	
105	Processing_attributes														Input File Name 008	GC1SG1_201808060117E04412_L2SG_IWPRK_0160.h5	H5T_C_S1	
106	Processing_attributes														Input File Name 009	GC1SG1_201808060118B04412_L2SG_IWPRK_0160.h5	H5T_C_S1	
107	Processing_attributes														Input File Name 010	GC1SG1_201808060119V04412_L2SG_IWPRK_0160.h5	H5T_C_S1	
108	Processing_attributes														Input File Name 011	GC1SG1_201808060121K04413_L2SG_IWPRK_0160.h5	H5T_C_S1	
109	Processing_attributes														Input File Name 012	GC1SG1_201808060125P04414_L2SG_IWPRK_0160.h5	H5T_C_S1	
110	Processing_attributes														Input File Name 013	GC1SG1_201808060129T04415_L2SG_IWPRK_0160.h5	H5T_C_S1	
111	Processing_attributes														Input File Name 014	GC1SG1_201808060133A04415_L2SG_IWPRK_0160.h5	H5T_C_S1	
112	Processing_attributes														Input File Name 015	GC1SG1_201808060134B04416_L2SG_IWPRK_0160.h5	H5T_C_S1	
113	Processing_attributes														Input File Name 016	GC1SG1_201808060138F04417_L2SG_IWPRK_0160.h5	H5T_C_S1	
114	Processing_attributes														Input File Name 017	GC1SG1_201808060237D07807_L2SG_IWPRK_0160.h5	H5T_C_S1	
115	Processing_attributes														Input File Name 018	GC1SG1_201808060238L07807_L2SG_IWPRK_0160.h5	H5T_C_S1	
116	Processing_attributes														Input File Name 019	GC1SG1_201808060241H07808_L2SG_IWPRK_0160.h5	H5T_C_S1	

No.	Group	Dataset	Dataset Description	Type	1Dim	2Dim	3Dim	4Dim	Compress	Compress Lv.	Chunk1Dim	Chunk2Dim	Chunk3Dim	Chunk4Dim	Attribute	Attribute Value	Attribute type	Attribute Note
117	Processing_attributes														Input File Name 020	GC1SG1_201808060243R07808_L2SG_IWPRK_0160.h5	H5T_C_S1	
118	Processing_attributes														Input File Name 021	GC1SG1_201808060245M07809_L2SG_IWPRK_0160.h5	H5T_C_S1	
119	Processing_attributes														Input File Name 022	GC1SG1_201808060249R07810_L2SG_IWPRK_0160.h5	H5T_C_S1	
120	Processing_attributes														Input File Name 023	GC1SG1_201808060253V07811_L2SG_IWPRK_0160.h5	H5T_C_S1	
121	Processing_attributes														Input File Name 024	GC1SG1_201808060255D07812_L2SG_IWPRK_0160.h5	H5T_C_S1	
122	Processing_attributes														Input File Name 025	GC1SG1_201808060302J07813_L2SG_IWPRK_0160.h5	H5T_C_S1	
123	Processing_attributes														Input File Name 026	GC1SG1_201808060306N07814_L2SG_IWPRK_0160.h5	H5T_C_S1	
124	Processing_attributes														Input File Name 027	GC1SG1_201808060309Q07814_L2SG_IWPRK_0160.h5	H5T_C_S1	
125	Processing_attributes														Input File Name 028	GC1SG1_201808060310S07815_L2SG_IWPRK_0160.h5	H5T_C_S1	
126	Processing_attributes														Input File Name 029	GC1SG1_201808060315A07816_L2SG_IWPRK_0160.h5	H5T_C_S1	
127	Processing_attributes														Input File Name 030	GC1SG1_201808060319E07817_L2SG_IWPRK_0160.h5	H5T_C_S1	
128	Processing_attributes														Input File Name 031	GC1SG1_201808060418C11207_L2SG_IWPRK_0160.h5	H5T_C_S1	
129	Processing_attributes														Input File Name 032	GC1SG1_201808060419H11207_L2SG_IWPRK_0160.h5	H5T_C_S1	
130	Processing_attributes														Input File Name 033	GC1SG1_201808060422G11208_L2SG_IWPRK_0160.h5	H5T_C_S1	
131	Processing_attributes														Input File Name 034	GC1SG1_201808060424Q11208_L2SG_IWPRK_0160.h5	H5T_C_S1	
132	Processing_attributes														Input File Name 035	GC1SG1_201808060426L11209_L2SG_IWPRK_0160.h5	H5T_C_S1	
133	Processing_attributes														Input File Name 036	GC1SG1_201808060430Q11210_L2SG_IWPRK_0160.h5	H5T_C_S1	
134	Processing_attributes														Input File Name 037	GC1SG1_201808060434U11211_L2SG_IWPRK_0160.h5	H5T_C_S1	
135	Processing_attributes														Input File Name 038	GC1SG1_201808060439C11212_L2SG_IWPRK_0160.h5	H5T_C_S1	
136	Processing_attributes														Input File Name 039	GC1SG1_201808060443H11213_L2SG_IWPRK_0160.h5	H5T_C_S1	
137	Processing_attributes														Input File Name 040	GC1SG1_201808060444F11213_L2SG_IWPRK_0160.h5	H5T_C_S1	
138	Processing_attributes														Input File Name 041	GC1SG1_201808060447M11214_L2SG_IWPRK_0160.h5	H5T_C_S1	
139	Processing_attributes														Input File Name 042	GC1SG1_201808060451R11215_L2SG_IWPRK_0160.h5	H5T_C_S1	
140	Processing_attributes														Input File Name 043	GC1SG1_201808060455V11216_L2SG_IWPRK_0160.h5	H5T_C_S1	
141	Processing_attributes														Input File Name 044	GC1SG1_201808060500D11217_L2SG_IWPRK_0160.h5	H5T_C_S1	
142	Processing_attributes														Input File Name 045	GC1SG1_201808060559B14607_L2SG_IWPRK_0160.h5	H5T_C_S1	
143	Processing_attributes														Input File Name 046	GC1SG1_201808060603F14608_L2SG_IWPRK_0160.h5	H5T_C_S1	
144	Processing_attributes														Input File Name 047	GC1SG1_201808060605P14608_L2SG_IWPRK_0160.h5	H5T_C_S1	
145	Processing_attributes														Input File Name 048	GC1SG1_201808060607K14609_L2SG_IWPRK_0160.h5	H5T_C_S1	
146	Processing_attributes														Input File Name 049	GC1SG1_201808060611P14610_L2SG_IWPRK_0160.h5	H5T_C_S1	
147	Processing_attributes														Input File Name 050	GC1SG1_201808060615T14611_L2SG_IWPRK_0160.h5	H5T_C_S1	
148	Processing_attributes														Input File Name 051	GC1SG1_201808060620B14612_L2SG_IWPRK_0160.h5	H5T_C_S1	
149	Processing_attributes														Input File Name 052	GC1SG1_201808060624G14613_L2SG_IWPRK_0160.h5	H5T_C_S1	
150	Processing_attributes														Input File Name 053	GC1SG1_201808060628L14614_L2SG_IWPRK_0160.h5	H5T_C_S1	
151	Processing_attributes														Input File Name 054	GC1SG1_201808060632Q14615_L2SG_IWPRK_0160.h5	H5T_C_S1	
152	Processing_attributes														Input File Name 055	GC1SG1_201808060636U14616_L2SG_IWPRK_0160.h5	H5T_C_S1	
153	Processing_attributes														Input File Name 056	GC1SG1_201808060637S14616_L2SG_IWPRK_0160.h5	H5T_C_S1	
154	Processing_attributes														Input File Name 057	GC1SG1_201808060641C14617_L2SG_IWPRK_0160.h5	H5T_C_S1	
155	Processing_attributes														Input File Name 058	GC1SG1_201808060645G14618_L2SG_IWPRK_0160.h5	H5T_C_S1	
156	Processing_attributes														Input File Name 059	GC1SG1_201808060740A18007_L2SG_IWPRK_0160.h5	H5T_C_S1	
157	Processing_attributes														Input File Name 060	GC1SG1_201808060744E18008_L2SG_IWPRK_0160.h5	H5T_C_S1	
158	Processing_attributes														Input File Name 061	GC1SG1_201808060746N18008_L2SG_IWPRK_0160.h5	H5T_C_S1	
159	Processing_attributes														Input File Name 062	GC1SG1_201808060748J18009_L2SG_IWPRK_0160.h5	H5T_C_S1	
160	Processing_attributes														Input File Name 063	GC1SG1_201808060752N18010_L2SG_IWPRK_0160.h5	H5T_C_S1	
161	Processing_attributes														Input File Name 064	GC1SG1_201808060756S18011_L2SG_IWPRK_0160.h5	H5T_C_S1	
162	Processing_attributes														Input File Name 065	GC1SG1_201808060801A18012_L2SG_IWPRK_0160.h5	H5T_C_S1	
163	Processing_attributes														Input File Name 066	GC1SG1_201808060805F18013_L2SG_IWPRK_0160.h5	H5T_C_S1	
164	Processing_attributes														Input File Name 067	GC1SG1_201808060809K18014_L2SG_IWPRK_0160.h5	H5T_C_S1	
165	Processing_attributes														Input File Name 068	GC1SG1_201808060813P18015_L2SG_IWPRK_0160.h5	H5T_C_S1	
166	Processing_attributes														Input File Name 069	GC1SG1_201808060817T18016_L2SG_IWPRK_0160.h5	H5T_C_S1	
167	Processing_attributes														Input File Name 070	GC1SG1_201808060818Q18016_L2SG_IWPRK_0160.h5	H5T_C_S1	
168	Processing_attributes														Input File Name 071	GC1SG1_201808060822B18017_L2SG_IWPRK_0160.h5	H5T_C_S1	
169	Processing_attributes														Input File Name 072	GC1SG1_201808060826F18018_L2SG_IWPRK_0160.h5	H5T_C_S1	
170	Processing_attributes														Input File Name 073	GC1SG1_201808060920V21407_L2SG_IWPRK_0160.h5	H5T_C_S1	
171	Processing_attributes														Input File Name 074	GC1SG1_201808060925D21408_L2SG_IWPRK_0160.h5	H5T_C_S1	
172	Processing_attributes														Input File Name 075	GC1SG1_201808060927M21408_L2SG_IWPRK_0160.h5	H5T_C_S1	
173	Processing_attributes														Input File Name 076	GC1SG1_201808060929H21409_L2SG_IWPRK_0160.h5	H5T_C_S1	
174	Processing_attributes														Input File Name 077	GC1SG1_201808060933N21410_L2SG_IWPRK_0160.h5	H5T_C_S1	
175	Processing_attributes														Input File Name 078	GC1SG1_201808060937R21411_L2SG_IWPRK_0160.h5	H5T_C_S1	
176	Processing_attributes														Input File Name 079	GC1SG1_201808060941V21412_L2SG_IWPRK_0160.h5	H5T_C_S1	
177	Processing_attributes														Input File Name 080	GC1SG1_201808060946E21413_L2SG_IWPRK_0160.h5	H5T_C_S1	
178	Processing_attributes														Input File Name 081	GC1SG1_201808060950J21414_L2SG_IWPRK_0160.h5	H5T_C_S1	
179	Processing_attributes														Input File Name 082	GC1SG1_201808060954N21415_L2SG_IWPRK_0160.h5	H5T_C_S1	
180	Processing_attributes														Input File Name 083	GC1SG1_201808060956E21415_L2SG_IWPRK_0160.h5	H5T_C_S1	
181	Processing_attributes														Input File Name 084	GC1SG1_201808060958S21416_L2SG_IWPRK_0160.h5	H5T_C_S1	
182	Processing_attributes														Input File Name 085	GC1SG1_201808061003A21417_L2SG_IWPRK_0160.h5	H5T_C_S1	
183	Processing_attributes														Input File Name 086	GC1SG1_201808061007E21418_L2SG_IWPRK_0160.h5	H5T_C_S1	
184	Processing_attributes														Input File Name 087	GC1SG1_201808061101U24807_L2SG_IWPRK_0160.h5	H5T_C_S1	
185	Processing_attributes														Input File Name 088	GC1SG1_201808061106C24808_L2SG_IWPRK_0160.h5	H5T_C_S1	
186	Processing_attributes														Input File Name 089	GC1SG1_201808061108L24808_L2SG_IWPRK_0160.h5	H5T_C_S1	
187	Processing_attributes														Input File Name 090	GC1SG1_201808061110G24809_L2SG_IWPRK_0160.h5	H5T_C_S1	
188	Processing_attributes														Input File Name 091	GC1SG1_201808061114L24810_L2SG_IWPRK_0160.h5	H5T_C_S1	
189	Processing_attributes														Input File Name 092	GC1SG1_201808061118Q24811_L2SG_IWPRK_0160.h5	H5T_C_S1	
190	Processing_attributes														Input File Name 093	GC1SG1_201808061122U24812_L2SG_IWPRK_0160.h5	H5T_C_S1	
191	Processing_attributes														Input File Name 094	GC1SG1_201808061127D24813_L2SG_IWPRK_0160.h5	H5T_C_S1	
192	Processing_attributes														Input File Name 095	GC1SG1_201808061127V24813_L2SG_IWPRK_0160.h5	H5T_C_S1	
193	Processing_attributes														Input File Name 096	GC1SG1_201808061131H24814_L2SG_IWPRK_0160.h5	H5T_C_S1	
194	Processing_attributes														Input File Name 097	GC1SG1_201808061135M24815_L2SG_IWPRK_0160.h5	H5T_C_S1	
195	Processing_attributes														Input File Name 098	GC1SG1_201808061139R24816_L2SG_IWPRK_0160.h5	H5T_C_S1	
196	Processing_attributes														Input File Name 099	GC1SG1_201808061143C24816_L2SG_IWPRK_0160.h5	H5T_C_S1	
197	Processing_attributes														Input File Name 100	GC1SG1_201808061143V24817_L2SG_IWPRK_0160.h5	H5T_C_S1	
198	Processing_attributes														Input File Name 101	GC1SG1_201808061145C24817_L2SG_IWPRK_0160.h5	H5T_C_S1	
199	Processing_attributes														Input File Name 102	GC1SG1_201808061148D24818_L2SG_IWPRK_0160.h5	H5T_C_S1	
200	Processing_attributes														Input File Name 103	GC1SG1_201808061242T28207_L2SG_IWPRK_0160.h5	H5T_C_S1	
201	Processing_attributes														Input File Name 104	GC1SG1_201808061247B28208_L2SG_IWPRK_0160.h5	H5T_C_S1	
202	Processing_attributes														Input File Name 105	GC1SG1_201808061251F28209_L2SG_IWPRK_0160.h5	H5T_C_S1	
203	Processing_attributes														Input File Name 106	GC1SG1_201808061252F28209_L2SG_IWPRK_0160.h5	H5T_C_S1	
204	Processing_attributes														Input File Name 107	GC1SG1_201808061255K28210_L2SG_IWPRK_0160.h5	H5T_C_S1	
205	Processing_attributes														Input File Name 108	GC1SG1_201808061259P28211_L2SG_IWPRK_0160.h5	H5T_C_S1	
206	Processing_attributes														Input File Name 109	GC1SG1_201808061303T28212_L2SG_IWPRK_0160.h5	H5T_C_S1	
207	Processing_attributes														Input File Name 110	GC1SG1_201808061307E28212_L2SG_IWPRK_0160.h5	H5T_C_S1	
208	Processing_attributes														Input File Name 111	GC1SG1_201808061308C28213_L2SG_IWPRK_0160.h5	H5T_C_S1	
209	Processing_attributes														Input File Name 112	GC1SG1_201808061312G28214_L2SG_IWPRK_0160.h5	H5T_C_S1	
210	Processing_attributes														Input File Name 113	GC1SG1_201808061316L28215_L2SG_IWPRK_0160.h5	H5T_C_S1	
211	Processing_attributes														Input File Name 114	GC1SG1_201808061320Q28216_L2SG_IWPRK_0160.h5	H5T_C_S1	
212	Processing_attributes														Input File Name 115	GC1SG1_201808061322M28216_L2SG_IWPRK_0160.h5	H5T_C_S1	
213	Processing_attributes														Input File Name 116	GC1SG1_201808061324U28217_L2SG_IWPRK_0160.h5	H5T_C_S1	
214	Processing_attributes														Input File Name 117	GC1SG1_201808061326K28217_L2SG_IWPRK_0160.h5	H5T_C_S1	
215	Processing_attributes														Input File Name 118	GC1SG1_201808061329C28218_L2SG_IWPRK_0160.h5	H5T_C_S1	
216	Processing_attributes														Input File Name 119	GC1SG1_201808061423S31607_L2SG_IWPRK_0160.h5	H5T_C_S1	
217	Processing_attributes														Input File Name 120	GC1SG1_201808061428A31608_L2SG_IWPRK_0160.h5	H5T_C_S1	
218	Processing_attributes														Input File Name 121	GC1SG1_201808061432E31609_L2SG_IWPRK_0160.h5	H5T_C_S1	
219	Processing_attributes														Input File Name 122	GC1SG1_201808061436J31610_L2SG_IWPRK_0160.h5	H5T_C_S1	
220	Processing_attributes														Input File Name 123	GC1SG1_201808061439C31610_L2SG_IWPRK_0160.h5	H5T_C_S1	
221	Processing_attributes														Input File Name 124	GC1SG1_201808061440N31611_L2SG_IWPRK_0160.h5	H5T_C_S1	
222	Processing_attributes														Input File Name 125	GC1SG1_201808061441U31611_L2SG_IWPRK_0160.h5	H5T_C_S1	
223	Processing_attributes														Input File Name 126	GC1SG1_201808061444S31612_L2SG_IWPRK_0160.h5	H5T_C_S1	
224	Processing_attributes														Input File Name 127	GC1SG1_201808061449B31613_L2SG_IWPRK_0160.h5	H5T_C_S1	
225	Processing_attributes														Input File Name 128	GC1SG1_201808061453F31614_L2SG_IWPRK_0160.h5	H5T_C_S1	
226	Processing_attributes														Input File Name 129	GC1SG1_201808061457K31615_L2SG_IWPRK_0160.h5	H5T_C_S1	
227	Processing_attributes														Input File Name 130	GC1SG1_201808061501P31616_L2SG_IWPRK_0160.h5	H5T_C_S1	
228	Processing_attributes														Input File Name 131	GC1SG1_201808061503L31616_L2SG_IWPRK_0160.h5	H5T_C_S1	
229	Processing_attributes														Input File Name 132	GC1SG1_201808061505T31617_L2SG_IWPRK_0160.h5	H5T_C_S1	
230	Processing_attributes														Input File Name 133	GC1SG1_201808061506P31617_L2SG_IWPRK_0160.h5	H5T_C_S1	
231	Processing_attributes														Input File Name 134	GC1SG1_201808061510B31618_L2SG_IWPRK_0160.h5	H5T_C_S1	
232	Processing_attributes														Input File Name 135	GC1SG1_201808061604R35007_L2SG_IWPRK_0160.h5	H5T_C_S1	
233	Processing_attributes														Input File Name 136	GC1SG1_201808061608Y35008_L2SG_IWPRK_0160.h5	H5T_C_S1	
234	Processing_attributes														Input File Name 137	GC1SG1_201808061613D35009_L2SG_IWPRK_0160.h5	H5T_C_S1	
235	Processing_attributes														Input File Name 138	GC1SG1_201808061617H35010_L2SG_IWPRK_0160.h5	H5T_C_S1	
236	Processing_attributes														Input File Name 139	GC1SG1_201808061621M35011_L2SG_IWPRK_0160.h5	H5T_C_S1	
237	Processing_attributes														Input File Name 140	GC1SG1_201808061625R35012_L2SG_IWPRK_0160.h5	H5T_C_S1	
238	Processing_attributes														Input File Name 141	GC1SG1_201808061630A35013_L2SG_IWPRK_0160.h5	H5T_C_S1	

No.	Group	Dataset	Dataset Description	Type	1Dim	2Dim	3Dim	4Dim	Compress	Compress Lv.	Chunk1Dim	Chunk2Dim	Chunk3Dim	Chunk4Dim	Attribute	Attribute Value	Attribute type	Attribute Note
239	Processing_attributes														Input File Name 142	GC1SG1_201808061631H35013_L2SG_IWPRK_0160.h5	H5T_C_S1	
240	Processing_attributes														Input File Name 143	GC1SG1_201808061634E35014_L2SG_IWPRK_0160.h5	H5T_C_S1	
241	Processing_attributes														Input File Name 144	GC1SG1_201808061638J35015_L2SG_IWPRK_0160.h5	H5T_C_S1	
242	Processing_attributes														Input File Name 145	GC1SG1_201808061642N35016_L2SG_IWPRK_0160.h5	H5T_C_S1	
243	Processing_attributes														Input File Name 146	GC1SG1_201808061646S35017_L2SG_IWPRK_0160.h5	H5T_C_S1	
244	Processing_attributes														Input File Name 147	GC1SG1_201808061651A35018_L2SG_IWPRK_0160.h5	H5T_C_S1	
245	Processing_attributes														Input File Name 148	GC1SG1_201808061745Q38407_L2SG_IWPRK_0160.h5	H5T_C_S1	
246	Processing_attributes														Input File Name 149	GC1SG1_201808061749U38408_L2SG_IWPRK_0160.h5	H5T_C_S1	
247	Processing_attributes														Input File Name 150	GC1SG1_201808061754C38409_L2SG_IWPRK_0160.h5	H5T_C_S1	
248	Processing_attributes														Input File Name 151	GC1SG1_201808061758G38410_L2SG_IWPRK_0160.h5	H5T_C_S1	
249	Processing_attributes														Input File Name 152	GC1SG1_201808061802L38411_L2SG_IWPRK_0160.h5	H5T_C_S1	
250	Processing_attributes														Input File Name 153	GC1SG1_201808061806Q38412_L2SG_IWPRK_0160.h5	H5T_C_S1	
251	Processing_attributes														Input File Name 154	GC1SG1_201808061807N38412_L2SG_IWPRK_0160.h5	H5T_C_S1	
252	Processing_attributes														Input File Name 155	GC1SG1_201808061810V38413_L2SG_IWPRK_0160.h5	H5T_C_S1	
253	Processing_attributes														Input File Name 156	GC1SG1_201808061815D38414_L2SG_IWPRK_0160.h5	H5T_C_S1	
254	Processing_attributes														Input File Name 157	GC1SG1_201808061819H38415_L2SG_IWPRK_0160.h5	H5T_C_S1	
255	Processing_attributes														Input File Name 158	GC1SG1_201808061823M38416_L2SG_IWPRK_0160.h5	H5T_C_S1	
256	Processing_attributes														Input File Name 159	GC1SG1_201808061827R38417_L2SG_IWPRK_0160.h5	H5T_C_S1	
257	Processing_attributes														Input File Name 160	GC1SG1_201808061831V38418_L2SG_IWPRK_0160.h5	H5T_C_S1	
258	Processing_attributes														Input File Name 161	GC1SG1_201808061926P41807_L2SG_IWPRK_0160.h5	H5T_C_S1	
259	Processing_attributes														Input File Name 162	GC1SG1_201808061930T41808_L2SG_IWPRK_0160.h5	H5T_C_S1	
260	Processing_attributes														Input File Name 163	GC1SG1_201808061935B41809_L2SG_IWPRK_0160.h5	H5T_C_S1	
261	Processing_attributes														Input File Name 164	GC1SG1_201808061939F41810_L2SG_IWPRK_0160.h5	H5T_C_S1	
262	Processing_attributes														Input File Name 165	GC1SG1_201808061943K41811_L2SG_IWPRK_0160.h5	H5T_C_S1	
263	Processing_attributes														Input File Name 166	GC1SG1_201808061944H41811_L2SG_IWPRK_0160.h5	H5T_C_S1	
264	Processing_attributes														Input File Name 167	GC1SG1_201808061947P41812_L2SG_IWPRK_0160.h5	H5T_C_S1	
265	Processing_attributes														Input File Name 168	GC1SG1_201808061951U41813_L2SG_IWPRK_0160.h5	H5T_C_S1	
266	Processing_attributes														Input File Name 169	GC1SG1_201808061956C41814_L2SG_IWPRK_0160.h5	H5T_C_S1	
267	Processing_attributes														Input File Name 170	GC1SG1_201808062000G41815_L2SG_IWPRK_0160.h5	H5T_C_S1	
268	Processing_attributes														Input File Name 171	GC1SG1_201808062004L41816_L2SG_IWPRK_0160.h5	H5T_C_S1	
269	Processing_attributes														Input File Name 172	GC1SG1_201808062008Q41817_L2SG_IWPRK_0160.h5	H5T_C_S1	
270	Processing_attributes														Input File Name 173	GC1SG1_201808062012U41818_L2SG_IWPRK_0160.h5	H5T_C_S1	
271	Processing_attributes														Input File Name 174	GC1SG1_201808062107M45207_L2SG_IWPRK_0160.h5	H5T_C_S1	
272	Processing_attributes														Input File Name 175	GC1SG1_201808062111S45208_L2SG_IWPRK_0160.h5	H5T_C_S1	
273	Processing_attributes														Input File Name 176	GC1SG1_201808062116A45209_L2SG_IWPRK_0160.h5	H5T_C_S1	
274	Processing_attributes														Input File Name 177	GC1SG1_201808062120E45210_L2SG_IWPRK_0160.h5	H5T_C_S1	
275	Processing_attributes														Input File Name 178	GC1SG1_201808062121C45210_L2SG_IWPRK_0160.h5	H5T_C_S1	
276	Processing_attributes														Input File Name 179	GC1SG1_201808062124J45211_L2SG_IWPRK_0160.h5	H5T_C_S1	
277	Processing_attributes														Input File Name 180	GC1SG1_201808062125J45211_L2SG_IWPRK_0160.h5	H5T_C_S1	
278	Processing_attributes														Input File Name 181	GC1SG1_201808062128N45212_L2SG_IWPRK_0160.h5	H5T_C_S1	
279	Processing_attributes														Input File Name 182	GC1SG1_201808062129L45212_L2SG_IWPRK_0160.h5	H5T_C_S1	
280	Processing_attributes														Input File Name 183	GC1SG1_201808062132T45213_L2SG_IWPRK_0160.h5	H5T_C_S1	
281	Processing_attributes														Input File Name 184	GC1SG1_201808062135L45213_L2SG_IWPRK_0160.h5	H5T_C_S1	
282	Processing_attributes														Input File Name 185	GC1SG1_201808062137B45214_L2SG_IWPRK_0160.h5	H5T_C_S1	
283	Processing_attributes														Input File Name 186	GC1SG1_201808062141F45215_L2SG_IWPRK_0160.h5	H5T_C_S1	
284	Processing_attributes														Input File Name 187	GC1SG1_201808062145K45216_L2SG_IWPRK_0160.h5	H5T_C_S1	
285	Processing_attributes														Input File Name 188	GC1SG1_201808062147G45216_L2SG_IWPRK_0160.h5	H5T_C_S1	
286	Processing_attributes														Input File Name 189	GC1SG1_201808062149P45217_L2SG_IWPRK_0160.h5	H5T_C_S1	
287	Processing_attributes														Input File Name 190	GC1SG1_201808062150M45217_L2SG_IWPRK_0160.h5	H5T_C_S1	
288	Processing_attributes														Input File Name 191	GC1SG1_201808062153T45218_L2SG_IWPRK_0160.h5	H5T_C_S1	
289	Processing_attributes														Input File Name 192	GC1SG1_201808062248M00107_L2SG_IWPRK_0160.h5	H5T_C_S1	
290	Processing_attributes														Input File Name 193	GC1SG1_201808062252R00108_L2SG_IWPRK_0160.h5	H5T_C_S1	
291	Processing_attributes														Input File Name 194	GC1SG1_201808062256V00109_L2SG_IWPRK_0160.h5	H5T_C_S1	
292	Processing_attributes														Input File Name 195	GC1SG1_201808062301D00110_L2SG_IWPRK_0160.h5	H5T_C_S1	
293	Processing_attributes														Input File Name 196	GC1SG1_201808062302B00110_L2SG_IWPRK_0160.h5	H5T_C_S1	
294	Processing_attributes														Input File Name 197	GC1SG1_201808062305H00111_L2SG_IWPRK_0160.h5	H5T_C_S1	
295	Processing_attributes														Input File Name 198	GC1SG1_201808062309N00112_L2SG_IWPRK_0160.h5	H5T_C_S1	
296	Processing_attributes														Input File Name 199	GC1SG1_201808062313S00113_L2SG_IWPRK_0160.h5	H5T_C_S1	
297	Processing_attributes														Input File Name 200	GC1SG1_201808062315C00113_L2SG_IWPRK_0160.h5	H5T_C_S1	
298	Processing_attributes														Input File Name 201	GC1SG1_201808062318A00114_L2SG_IWPRK_0160.h5	H5T_C_S1	
299	Processing_attributes														Input File Name 202	GC1SG1_201808062322E00115_L2SG_IWPRK_0160.h5	H5T_C_S1	
300	Processing_attributes														Input File Name 203	GC1SG1_201808062326J00116_L2SG_IWPRK_0160.h5	H5T_C_S1	
301	Processing_attributes														Input File Name 204	GC1SG1_201808062329J00116_L2SG_IWPRK_0160.h5	H5T_C_S1	
302	Processing_attributes														Input File Name 205	GC1SG1_201808062330N00117_L2SG_IWPRK_0160.h5	H5T_C_S1	
303	Processing_attributes														Input File Name 206	GC1SG1_201808062334S00118_L2SG_IWPRK_0160.h5	H5T_C_S1	
304	Processing_attributes														Input File Name 207	GC1SG1_201808062336K00118_L2SG_IWPRK_0160.h5	H5T_C_S1	

No.	Group	Dataset	Dataset Description	Type	1Dim	2Dim	3Dim	4Dim	Compress	Compress Lv.	Chunk1Dim	Chunk2Dim	Chunk3Dim	Chunk4Dim	Attribute	Attribute Value	Attribute type	Attribute Note
1	Geometry_data														Grid_interval	0.0833333	H5T_IEEE_F32LE	
2	Geometry_data														Grid_interval_unit	deg	H5T_C_S1	
3	Geometry_data														Image_projection	Non-map projected one dimensional array. Bin height is 1/[Grid_interval] deg. and bin width depends on its latitude (1/[Grid_interval]/cos(lat.) deg.). The area of each bin is equal. The bin is started from -180 deg. longitude to eastbound and from -90 deg. latitude (south) to 90 deg. (north).	H5T_C_S1	
4	Geometry_data														Number_of_bins	5940422	H5T_STD_I32LE	
5	Geometry_data														Lower_left_latitude	-90.0	H5T_IEEE_F32LE	
6	Geometry_data														Lower_left_longitude	-180.0	H5T_IEEE_F32LE	
7	Geometry_data														Lower_right_latitude	-90.0	H5T_IEEE_F32LE	
8	Geometry_data														Lower_right_longitude	180.0	H5T_IEEE_F32LE	
9	Geometry_data														Upper_left_latitude	90.0	H5T_IEEE_F32LE	
10	Geometry_data														Upper_left_longitude	-180.0	H5T_IEEE_F32LE	
11	Geometry_data														Upper_right_latitude	90.0	H5T_IEEE_F32LE	
12	Geometry_data														Upper_right_longitude	180.0	H5T_IEEE_F32LE	
13	Global_attributes														Algorithm_depelopper	Japan Aerospace Exploration Agency (JAXA)	H5T_C_S1	
14	Global_attributes														Dataset_description	Level-3 daily spatial binning file of CLER_W	H5T_C_S1	
15	Global_attributes														Product_file_name	GC1SG1_20180806D01D_X0000_3BSG_CERWC_0100.h5	H5T_C_S1	
16	Global_attributes														Product_level	Level-3	H5T_C_S1	
17	Global_attributes														Product_name	Level-3 spatial binned parameters	H5T_C_S1	
18	Global_attributes														Product_version	0100	H5T_C_S1	
19	Global_attributes														Satellite	Global Change Observation Mission - Climate (GCOM-C)	H5T_C_S1	
20	Global_attributes														Sensor	Second-generation Global Imager (SGLI)	H5T_C_S1	
21	Global_attributes														Algorithm_version	1.00	H5T_C_S1	
22	Global_attributes														Parameter_version	001.00	H5T_C_S1	
23	Global_attributes														Image_start_time	20180806 00:00:00.000	H5T_C_S1	
24	Global_attributes														Image_end_time	20180807 00:01:01.200	H5T_C_S1	
25	Image_data														Grid_interval	0.0833333	H5T_IEEE_F32LE	
26	Image_data														Grid_interval_unit	deg	H5T_C_S1	
27	Image_data														Image_projection	Non-map projected one dimensional array. Bin height is 1/[Grid_interval] deg. and bin width depends on its latitude (1/[Grid_interval]/cos(lat.) deg.). The area of each bin is equal. The bin is started from -180 deg. longitude to eastbound and from -90 deg. latitude (south) to 90 deg. (north).	H5T_C_S1	
28	Image_data														Number_of_bins	5940422	H5T_STD_I32LE	
29	Image_data														Lower_left_latitude	-90.0	H5T_IEEE_F32LE	
30	Image_data														Lower_left_longitude	-180.0	H5T_IEEE_F32LE	
31	Image_data														Lower_right_latitude	-90.0	H5T_IEEE_F32LE	
32	Image_data														Lower_right_longitude	180.0	H5T_IEEE_F32LE	
33	Image_data														Upper_left_latitude	90.0	H5T_IEEE_F32LE	
34	Image_data														Upper_left_longitude	-180.0	H5T_IEEE_F32LE	
35	Image_data														Upper_right_latitude	90.0	H5T_IEEE_F32LE	
36	Image_data														Upper_right_longitude	180.0	H5T_IEEE_F32LE	
37	Image_data	CLER_W_AVE		H5T_STD_U16LE	5940422				gzip	4	5940422				Error_DN	65535	H5T_STD_U16LE	
38	Image_data	CLER_W_AVE		H5T_STD_U16LE	5940422				gzip	4	5940422				Data_description	Average of CLER_W parameter (spatial statistics)	H5T_C_S1	
39	Image_data	CLER_W_AVE		H5T_STD_U16LE	5940422				gzip	4	5940422				Maximum_valid_DN	6200	H5T_STD_U16LE	
40	Image_data	CLER_W_AVE		H5T_STD_U16LE	5940422				gzip	4	5940422				Minimum_valid_DN	0	H5T_STD_U16LE	
41	Image_data	CLER_W_AVE		H5T_STD_U16LE	5940422				gzip	4	5940422				Offset	0.0	H5T_IEEE_F32LE	
42	Image_data	CLER_W_AVE		H5T_STD_U16LE	5940422				gzip	4	5940422				Slope	0.01	H5T_IEEE_F32LE	
43	Image_data	CLER_W_AVE		H5T_STD_U16LE	5940422				gzip	4	5940422				Unit	micro meter	H5T_C_S1	
44	Image_data	CLER_W_Date		H5T_STD_U8LE	5940422				gzip	4	5940422				Data_description	Date information employed in the statistics. (Always 1 for this 3BSG-daily product)	H5T_C_S1	
45	Image_data	CLER_W_Date		H5T_STD_U8LE	5940422				gzip	4	5940422				Error_DN	255	H5T_STD_U8LE	
46	Image_data	CLER_W_Date		H5T_STD_U8LE	5940422				gzip	4	5940422				Maximum_valid_DN	254	H5T_STD_U16LE	
47	Image_data	CLER_W_Date		H5T_STD_U8LE	5940422				gzip	4	5940422				Minimum_valid_DN	0	H5T_STD_U16LE	
48	Image_data	CLER_W_Date		H5T_STD_U8LE	5940422				gzip	4	5940422				Offset	0.0	H5T_IEEE_F32LE	
49	Image_data	CLER_W_Date		H5T_STD_U8LE	5940422				gzip	4	5940422				Slope	1.0	H5T_IEEE_F32LE	
50	Image_data	CLER_W_Date		H5T_STD_U8LE	5940422				gzip	4	5940422				Unit	day	H5T_C_S1	
51	Image_data	CLER_W_MAX		H5T_STD_U16LE	5940422				gzip	4	5940422				Data_description	Maximum of CLER_W parameter (spatial statistics)	H5T_C_S1	
52	Image_data	CLER_W_MAX		H5T_STD_U16LE	5940422				gzip	4	5940422				Error_DN	65535	H5T_STD_U16LE	
53	Image_data	CLER_W_MAX		H5T_STD_U16LE	5940422				gzip	4	5940422				Maximum_valid_DN	6200	H5T_STD_U16LE	
54	Image_data	CLER_W_MAX		H5T_STD_U16LE	5940422				gzip	4	5940422				Minimum_valid_DN	0	H5T_STD_U16LE	
55	Image_data	CLER_W_MAX		H5T_STD_U16LE	5940422				gzip	4	5940422				Offset	0.0	H5T_IEEE_F32LE	
56	Image_data	CLER_W_MAX		H5T_STD_U16LE	5940422				gzip	4	5940422				Slope	0.01	H5T_IEEE_F32LE	
57	Image_data	CLER_W_MAX		H5T_STD_U16LE	5940422				gzip	4	5940422				Unit	micro meter	H5T_C_S1	
58	Image_data	CLER_W_MIN		H5T_STD_U16LE	5940422				gzip	4	5940422				Data_description	Minimum of CLER_W parameter (spatial statistics)	H5T_C_S1	
59	Image_data	CLER_W_MIN		H5T_STD_U16LE	5940422				gzip	4	5940422				Error_DN	65535	H5T_STD_U16LE	
60	Image_data	CLER_W_MIN		H5T_STD_U16LE	5940422				gzip	4	5940422				Maximum_valid_DN	6200	H5T_STD_U16LE	
61	Image_data	CLER_W_MIN		H5T_STD_U16LE	5940422				gzip	4	5940422				Minimum_valid_DN	0	H5T_STD_U16LE	
62	Image_data	CLER_W_MIN		H5T_STD_U16LE	5940422				gzip	4	5940422				Offset	0.0	H5T_IEEE_F32LE	
63	Image_data	CLER_W_MIN		H5T_STD_U16LE	5940422				gzip	4	5940422				Slope	0.01	H5T_IEEE_F32LE	
64	Image_data	CLER_W_MIN		H5T_STD_U16LE	5940422				gzip	4	5940422				Unit	micro meter	H5T_C_S1	
65	Image_data	CLER_W_Ninput		H5T_STD_U16LE	5940422				gzip	4	5940422				Data_description	The number of input data	H5T_C_S1	
66	Image_data	CLER_W_Ninput		H5T_STD_U16LE	5940422				gzip	4	5940422				Error_DN	65535	H5T_STD_U16LE	
67	Image_data	CLER_W_Ninput		H5T_STD_U16LE	5940422				gzip	4	5940422				Maximum_valid_DN	1	H5T_STD_U16LE	
68	Image_data	CLER_W_Ninput		H5T_STD_U16LE	5940422				gzip	4	5940422				Minimum_valid_DN	0	H5T_STD_U16LE	
69	Image_data	CLER_W_Ninput		H5T_STD_U16LE	5940422				gzip	4	5940422				Offset	0.0	H5T_IEEE_F32LE	
70	Image_data	CLER_W_Ninput		H5T_STD_U16LE	5940422				gzip	4	5940422				Slope	1.0	H5T_IEEE_F32LE	
71	Image_data	CLER_W_Ninput		H5T_STD_U16LE	5940422				gzip	4	5940422				Unit	NA	H5T_C_S1	
72	Image_data	CLER_W_Nused		H5T_STD_U16LE	5940422				gzip	4	5940422				Data_description	The number of data used in the statistics	H5T_C_S1	
73	Image_data	CLER_W_Nused		H5T_STD_U16LE	5940422				gzip	4	5940422				Error_DN	65535	H5T_STD_U16LE	
74	Image_data	CLER_W_Nused		H5T_STD_U16LE	5940422				gzip	4	5940422				Maximum_valid_DN	1	H5T_STD_U16LE	
75	Image_data	CLER_W_Nused		H5T_STD_U16LE	5940422				gzip	4	5940422				Minimum_valid_DN	0	H5T_STD_U16LE	
76	Image_data	CLER_W_Nused		H5T_STD_U16LE	5940422				gzip	4	5940422				Offset	0.0	H5T_IEEE_F32LE	
77	Image_data	CLER_W_Nused		H5T_STD_U16LE	5940422				gzip	4	5940422				Slope	1.0	H5T_IEEE_F32LE	
78	Image_data	CLER_W_Nused		H5T_STD_U16LE	5940422				gzip	4	5940422				Unit	NA	H5T_C_S1	
79	Image_data	CLER_W_QA_flag		H5T_STD_U8LE	5940422				gzip	4	5940422				Data_description	QA information flag ([bit field 1-0]: water(land frac.=0%)=00, mostly water(0<land frac.<50%)=01, mostly coastal(50<land frac.<100%)=10, land(land frac=100%)=11. If no input data available, all bit fields are set to 1 (i.e., flag value = 255). If pixel value in l2 data is Error_DN, flag value = 254)	H5T_C_S1	
80	Image_data	CLER_W_QA_flag		H5T_STD_U8LE	5940422				gzip	4	5940422				Error_DN	255	H5T_STD_U8LE	
81	Image_data	CLER_W_QA_flag		H5T_STD_U8LE	5940422				gzip	4	5940422				Maximum_valid_DN	253	H5T_STD_U16LE	
82	Image_data	CLER_W_QA_flag		H5T_STD_U8LE	5940422				gzip	4	5940422				Minimum_valid_DN	0	H5T_STD_U16LE	
83	Image_data	CLER_W_QA_flag		H5T_STD_U8LE	5940422				gzip	4	5940422				Offset	0.0	H5T_IEEE_F32LE	
84	Image_data	CLER_W_QA_flag		H5T_STD_U8LE	5940422				gzip	4	5940422				Slope	1.0	H5T_IEEE_F32LE	
85	Image_data	CLER_W_QA_flag		H5T_STD_U8LE	5940422				gzip	4	5940422				Unit	NA	H5T_C_S1	
86	Image_data	CLER_W_RMS		H5T_STD_U16LE	5940422				gzip	4	5940422				Data_description	Root Mean Square of CLER_W parameter (spatial statistics)	H5T_C_S1	
87	Image_data	CLER_W_RMS		H5T_STD_U16LE	5940422				gzip	4	5940422				Error_DN	65535	H5T_STD_U16LE	
88	Image_data	CLER_W_RMS		H5T_STD_U16LE	5940422				gzip	4	5940422				Maximum_valid_DN	6200	H5T_STD_U16LE	
89	Image_data	CLER_W_RMS		H5T_STD_U16LE	5940422				gzip	4	5940422				Minimum_valid_DN	0	H5T_STD_U16LE	
90	Image_data	CLER_W_RMS		H5T_STD_U16LE	5940422				gzip	4	5940422				Offset	0.0	H5T_IEEE_F32LE	
91	Image_data	CLER_W_RMS		H5T_STD_U16LE	5940422				gzip	4	5940422				Slope	0.01	H5T_IEEE_F32LE	
92	Image_data	CLER_W_RMS		H5T_STD_U16LE	5940422				gzip	4	5940422				Unit	micro meter	H5T_C_S1	
93	Processing_attributes														Contact_point	JAXA/Earth Observation Research Center (EORC)	H5T_C_S1	
94	Processing_attributes														Processing_UT	20180807 15:41:26	H5T_C_S1	
95	Processing_attributes														Processing_organization	JAXA/GCOM-C science project	H5T_C_S1	
96	Processing_attributes														Processing_result	Good	H5T_C_S1	
97	Processing_attributes														Input_files		H5T_C_S1	
98	Processing_attributes														Input File Name 001	GC1SG1_20180806D01D_A0000_L2SG_CLPRF_0106.h5	H5T_C_S1	

No.	Group	Dataset	Dataset Description	Type	1Dim	2Dim	3Dim	4Dim	Compress	Compress Lv.	Chunk1Dim	Chunk2Dim	Chunk3Dim	Chunk4Dim	Attribute	Attribute Value	Attribute type	Attribute Note
1	Geometry_data														Grid_interval	0.0833333	H5T_IEEE_F32LE	
2	Geometry_data														Grid_interval_unit	deg	H5T_C_S1	
3	Geometry_data														Image_projection	Non-map projected one dimensional array. Bin height is 1/[Grid_interval] deg. and bin width depends on its latitude (1/[Grid_interval]/cos(lat.) deg.). The area of each bin is equal. The bin is started from -180 deg. longitude to eastbound and from -90 deg. latitude (south) to 90 deg. (north).	H5T_C_S1	
4	Geometry_data														Number_of_bins	5940422	H5T_STD_I32LE	
5	Geometry_data														Lower_left_latitude	-90.0	H5T_IEEE_F32LE	
6	Geometry_data														Lower_left_longitude	-180.0	H5T_IEEE_F32LE	
7	Geometry_data														Lower_right_latitude	-90.0	H5T_IEEE_F32LE	
8	Geometry_data														Lower_right_longitude	180.0	H5T_IEEE_F32LE	
9	Geometry_data														Upper_left_latitude	90.0	H5T_IEEE_F32LE	
10	Geometry_data														Upper_left_longitude	-180.0	H5T_IEEE_F32LE	
11	Geometry_data														Upper_right_latitude	90.0	H5T_IEEE_F32LE	
12	Geometry_data														Upper_right_longitude	180.0	H5T_IEEE_F32LE	
13	Global_attributes														Algorithm_depelopper	Japan Aerospace Exploration Agency (JAXA)	H5T_C_S1	
14	Global_attributes														Dataset_description	Level-3 daily spatial binning file of CLTYPE	H5T_C_S1	
15	Global_attributes														Product_file_name	GC1SG1_20180806D01D_X0000_3BSG_CFR1C_0100.h5	H5T_C_S1	
16	Global_attributes														Product_level	Level-3	H5T_C_S1	
17	Global_attributes														Product_name	Level-3 spatial binned parameters	H5T_C_S1	
18	Global_attributes														Product_version	0100	H5T_C_S1	
19	Global_attributes														Satellite	Global Change Observation Mission - Climate (GCOM-C)	H5T_C_S1	
20	Global_attributes														Sensor	Second-generation Global Imager (SGLI)	H5T_C_S1	
21	Global_attributes														Algorithm_version	1.00	H5T_C_S1	
22	Global_attributes														Parameter_version	001.00	H5T_C_S1	
23	Global_attributes														Image_start_time	20180806 00:00:00.000	H5T_C_S1	
24	Global_attributes														Image_end_time	20180807 00:01:01.200	H5T_C_S1	
25	Image_data														Grid_interval	0.0833333	H5T_IEEE_F32LE	
26	Image_data														Grid_interval_unit	deg	H5T_C_S1	
27	Image_data														Image_projection	Non-map projected one dimensional array. Bin height is 1/[Grid_interval] deg. and bin width depends on its latitude (1/[Grid_interval]/cos(lat.) deg.). The area of each bin is equal. The bin is started from -180 deg. longitude to eastbound and from -90 deg. latitude (south) to 90 deg. (north).	H5T_C_S1	
28	Image_data														Number_of_bins	5940422	H5T_STD_I32LE	
29	Image_data														Lower_left_latitude	-90.0	H5T_IEEE_F32LE	
30	Image_data														Lower_left_longitude	-180.0	H5T_IEEE_F32LE	
31	Image_data														Lower_right_latitude	-90.0	H5T_IEEE_F32LE	
32	Image_data														Lower_right_longitude	180.0	H5T_IEEE_F32LE	
33	Image_data														Upper_left_latitude	90.0	H5T_IEEE_F32LE	
34	Image_data														Upper_left_longitude	-180.0	H5T_IEEE_F32LE	
35	Image_data														Upper_right_latitude	90.0	H5T_IEEE_F32LE	
36	Image_data														Upper_right_longitude	180.0	H5T_IEEE_F32LE	
37	Image_data	CLTYPE_Date		H5T_STD_U8LE	5940422				gzip	4	5940422				Data_description	Date information employed in the statistics. (Always 1 for this 3BSG-daily product)	H5T_C_S1	
38	Image_data	CLTYPE_Date		H5T_STD_U8LE	5940422				gzip	4	5940422				Error_DN	255	H5T_STD_U8LE	
39	Image_data	CLTYPE_Date		H5T_STD_U8LE	5940422				gzip	4	5940422				Maximum_valid_DN	254	H5T_STD_U16LE	
40	Image_data	CLTYPE_Date		H5T_STD_U8LE	5940422				gzip	4	5940422				Minimum_valid_DN	0	H5T_STD_U16LE	
41	Image_data	CLTYPE_Date		H5T_STD_U8LE	5940422				gzip	4	5940422				Offset	0.0	H5T_IEEE_F32LE	
42	Image_data	CLTYPE_Date		H5T_STD_U8LE	5940422				gzip	4	5940422				Slope	1.0	H5T_IEEE_F32LE	
43	Image_data	CLTYPE_Date		H5T_STD_U8LE	5940422				gzip	4	5940422				Unit	day	H5T_C_S1	
44	Image_data	CLTYPE_Ncfr1		H5T_STD_U16LE	5940422				gzip	4	5940422				Error_DN	65535	H5T_STD_U16LE	
45	Image_data	CLTYPE_Ncfr1		H5T_STD_U16LE	5940422				gzip	4	5940422				Data_description	Number of cloud pixels identified as ISCCP Class-1 (1:Cirrus, 2:Cirro-stratus, 3:Deep convection, 4:Alto-cumulus, 5:Alto-stratus, 6:Nimbo-stratus, 7:Cumulus, 8:Strato-cumulus, 9:Stratus) (spatial statistics)	H5T_C_S1	
46	Image_data	CLTYPE_Ncfr1		H5T_STD_U16LE	5940422				gzip	4	5940422				Maximum_valid_DN	65534	H5T_STD_U16LE	
47	Image_data	CLTYPE_Ncfr1		H5T_STD_U16LE	5940422				gzip	4	5940422				Minimum_valid_DN	0	H5T_STD_U16LE	
48	Image_data	CLTYPE_Ncfr1		H5T_STD_U16LE	5940422				gzip	4	5940422				Offset	0.0	H5T_IEEE_F32LE	
49	Image_data	CLTYPE_Ncfr1		H5T_STD_U16LE	5940422				gzip	4	5940422				Slope	1.0	H5T_IEEE_F32LE	
50	Image_data	CLTYPE_Ncfr1		H5T_STD_U16LE	5940422				gzip	4	5940422				Unit	NA	H5T_C_S1	
51	Image_data	CLTYPE_Ninput		H5T_STD_U16LE	5940422				gzip	4	5940422				Data_description	The number of input data	H5T_C_S1	
52	Image_data	CLTYPE_Ninput		H5T_STD_U16LE	5940422				gzip	4	5940422				Error_DN	65535	H5T_STD_U16LE	
53	Image_data	CLTYPE_Ninput		H5T_STD_U16LE	5940422				gzip	4	5940422				Maximum_valid_DN	1	H5T_STD_U16LE	
54	Image_data	CLTYPE_Ninput		H5T_STD_U16LE	5940422				gzip	4	5940422				Minimum_valid_DN	0	H5T_STD_U16LE	
55	Image_data	CLTYPE_Ninput		H5T_STD_U16LE	5940422				gzip	4	5940422				Offset	0.0	H5T_IEEE_F32LE	
56	Image_data	CLTYPE_Ninput		H5T_STD_U16LE	5940422				gzip	4	5940422				Slope	1.0	H5T_IEEE_F32LE	
57	Image_data	CLTYPE_Ninput		H5T_STD_U16LE	5940422				gzip	4	5940422				Unit	NA	H5T_C_S1	
58	Image_data	CLTYPE_Nused		H5T_STD_U16LE	5940422				gzip	4	5940422				Data_description	The number of data used in the statistics	H5T_C_S1	
59	Image_data	CLTYPE_Nused		H5T_STD_U16LE	5940422				gzip	4	5940422				Error_DN	65535	H5T_STD_U16LE	
60	Image_data	CLTYPE_Nused		H5T_STD_U16LE	5940422				gzip	4	5940422				Maximum_valid_DN	1	H5T_STD_U16LE	
61	Image_data	CLTYPE_Nused		H5T_STD_U16LE	5940422				gzip	4	5940422				Minimum_valid_DN	0	H5T_STD_U16LE	
62	Image_data	CLTYPE_Nused		H5T_STD_U16LE	5940422				gzip	4	5940422				Offset	0.0	H5T_IEEE_F32LE	
63	Image_data	CLTYPE_Nused		H5T_STD_U16LE	5940422				gzip	4	5940422				Slope	1.0	H5T_IEEE_F32LE	
64	Image_data	CLTYPE_Nused		H5T_STD_U16LE	5940422				gzip	4	5940422				Unit	NA	H5T_C_S1	
65	Image_data	CLTYPE_QA_flag		H5T_STD_U8LE	5940422				gzip	4	5940422				Data_description	QA information flag ([bit field 1-0]: water(land frac.=0%)=00, mostly water(0<land frac.<50%)=01, mostly coastal(50<land frac.<100%)=10, land(land frac=100%)=11, [bit field 3-2]: day(day frac.=100%)=00, mostly day(0<night frac.<50%)=01, mostly night(50<night frac.<100%)=10, night(night frac.=100%)=11. If no input data available, all bit fields are set to 1 (i.e., flag value = 255). If pixel value in l2 data is Error_DN, flag value = 254)	H5T_C_S1	
66	Image_data	CLTYPE_QA_flag		H5T_STD_U8LE	5940422				gzip	4	5940422				Error_DN	255	H5T_STD_U8LE	
67	Image_data	CLTYPE_QA_flag		H5T_STD_U8LE	5940422				gzip	4	5940422				Maximum_valid_DN	253	H5T_STD_U16LE	
68	Image_data	CLTYPE_QA_flag		H5T_STD_U8LE	5940422				gzip	4	5940422				Minimum_valid_DN	0	H5T_STD_U16LE	
69	Image_data	CLTYPE_QA_flag		H5T_STD_U8LE	5940422				gzip	4	5940422				Offset	0.0	H5T_IEEE_F32LE	
70	Image_data	CLTYPE_QA_flag		H5T_STD_U8LE	5940422				gzip	4	5940422				Slope	1.0	H5T_IEEE_F32LE	
71	Image_data	CLTYPE_QA_flag		H5T_STD_U8LE	5940422				gzip	4	5940422				Unit	NA	H5T_C_S1	
72	Processing_attributes														Contact_point	JAXA/Earth Observation Research Center (EORC)	H5T_C_S1	
73	Processing_attributes														Processing_UT	20180807 15:41:08	H5T_C_S1	
74	Processing_attributes														Processing_organization	JAXA/GCOM-C science project	H5T_C_S1	
75	Processing_attributes														Processing_result	Good	H5T_C_S1	
76	Processing_attributes														Input_files		H5T_C_S1	
77	Processing_attributes														Input_File_Name_001	GC1SG1_20180806D01D_A0000_L2SG_CLPRF_0106.h5	H5T_C_S1	

No.	Group	Dataset	Dataset Description	Type	1Dim	2Dim	3Dim	4Dim	Compress	Compress Lv.	Chunk1Dim	Chunk2Dim	Chunk3Dim	Chunk4Dim	Attribute	Attribute Value	Attribute type	Attribute Note
1	Geometry_data														Grid_interval	0.0833333	H5T_IEEE_F32LE	
2	Geometry_data														Grid_interval_unit	deg	H5T_C_S1	
3	Geometry_data														Image_projection	Non-map projected one dimensional array. Bin height is 1/[Grid_interval] deg. and bin width depends on its latitude (1/[Grid_interval]/cos(lat.) deg.). The area of each bin is equal. The bin is started from -180 deg. longitude to eastbound and from -90 deg. latitude (south) to 90 deg. (north).	H5T_C_S1	
4	Geometry_data														Number_of_bins	5940422	H5T_STD_I32LE	
5	Geometry_data														Lower_left_latitude	-90.0	H5T_IEEE_F32LE	
6	Geometry_data														Lower_left_longitude	-180.0	H5T_IEEE_F32LE	
7	Geometry_data														Lower_right_latitude	-90.0	H5T_IEEE_F32LE	
8	Geometry_data														Lower_right_longitude	180.0	H5T_IEEE_F32LE	
9	Geometry_data														Upper_left_latitude	90.0	H5T_IEEE_F32LE	
10	Geometry_data														Upper_left_longitude	-180.0	H5T_IEEE_F32LE	
11	Geometry_data														Upper_right_latitude	90.0	H5T_IEEE_F32LE	
12	Geometry_data														Upper_right_longitude	180.0	H5T_IEEE_F32LE	
13	Global_attributes														Algorithm_depelopper	Japan Aerospace Exploration Agency (JAXA)	H5T_C_S1	
14	Global_attributes														Dataset_description	Level-3 daily spatial binning file of CLTYPE	H5T_C_S1	
15	Global_attributes														Product_file_name	GC1SG1_20180806D01D_X0000_3BSG_CFR2C_0100.h5	H5T_C_S1	
16	Global_attributes														Product_level	Level-3	H5T_C_S1	
17	Global_attributes														Product_name	Level-3 spatial binned parameters	H5T_C_S1	
18	Global_attributes														Product_version	0100	H5T_C_S1	
19	Global_attributes														Satellite	Global Change Observation Mission - Climate (GCOM-C)	H5T_C_S1	
20	Global_attributes														Sensor	Second-generation Global Imager (SGLI)	H5T_C_S1	
21	Global_attributes														Algorithm_version	1.00	H5T_C_S1	
22	Global_attributes														Parameter_version	001.00	H5T_C_S1	
23	Global_attributes														Image_start_time	20180806 00:00:00.000	H5T_C_S1	
24	Global_attributes														Image_end_time	20180807 00:01:01.200	H5T_C_S1	
25	Image_data														Grid_interval	0.0833333	H5T_IEEE_F32LE	
26	Image_data														Grid_interval_unit	deg	H5T_C_S1	
27	Image_data														Image_projection	Non-map projected one dimensional array. Bin height is 1/[Grid_interval] deg. and bin width depends on its latitude (1/[Grid_interval]/cos(lat.) deg.). The area of each bin is equal. The bin is started from -180 deg. longitude to eastbound and from -90 deg. latitude (south) to 90 deg. (north).	H5T_C_S1	
28	Image_data														Number_of_bins	5940422	H5T_STD_I32LE	
29	Image_data														Lower_left_latitude	-90.0	H5T_IEEE_F32LE	
30	Image_data														Lower_left_longitude	-180.0	H5T_IEEE_F32LE	
31	Image_data														Lower_right_latitude	-90.0	H5T_IEEE_F32LE	
32	Image_data														Lower_right_longitude	180.0	H5T_IEEE_F32LE	
33	Image_data														Upper_left_latitude	90.0	H5T_IEEE_F32LE	
34	Image_data														Upper_left_longitude	-180.0	H5T_IEEE_F32LE	
35	Image_data														Upper_right_latitude	90.0	H5T_IEEE_F32LE	
36	Image_data														Upper_right_longitude	180.0	H5T_IEEE_F32LE	
37	Image_data	CLTYPE_Date		H5T_STD_U8LE	5940422				gzip	4	5940422				Data_description	Date information employed in the statistics. (Always 1 for this 3BSG-daily product)	H5T_C_S1	
38	Image_data	CLTYPE_Date		H5T_STD_U8LE	5940422				gzip	4	5940422				Error_DN	255	H5T_STD_U8LE	
39	Image_data	CLTYPE_Date		H5T_STD_U8LE	5940422				gzip	4	5940422				Maximum_valid_DN	254	H5T_STD_U16LE	
40	Image_data	CLTYPE_Date		H5T_STD_U8LE	5940422				gzip	4	5940422				Minimum_valid_DN	0	H5T_STD_U16LE	
41	Image_data	CLTYPE_Date		H5T_STD_U8LE	5940422				gzip	4	5940422				Offset	0.0	H5T_IEEE_F32LE	
42	Image_data	CLTYPE_Date		H5T_STD_U8LE	5940422				gzip	4	5940422				Slope	1.0	H5T_IEEE_F32LE	
43	Image_data	CLTYPE_Date		H5T_STD_U8LE	5940422				gzip	4	5940422				Unit	day	H5T_C_S1	
44	Image_data	CLTYPE_Ncfr2		H5T_STD_U16LE	5940422				gzip	4	5940422				Error_DN	65535	H5T_STD_U16LE	
45	Image_data	CLTYPE_Ncfr2		H5T_STD_U16LE	5940422				gzip	4	5940422				Data_description	Number of cloud pixels identified as ISCCP Class-2 (1:Cirrus, 2:Cirro-stratus, 3:Deep convection, 4:Alto-cumulus, 5:Alto-stratus, 6:Nimbo-stratus, 7:Cumulus, 8:Strato-cumulus, 9:Status) (spatial statistics)	H5T_C_S1	
46	Image_data	CLTYPE_Ncfr2		H5T_STD_U16LE	5940422				gzip	4	5940422				Maximum_valid_DN	65534	H5T_STD_U16LE	
47	Image_data	CLTYPE_Ncfr2		H5T_STD_U16LE	5940422				gzip	4	5940422				Minimum_valid_DN	0	H5T_STD_U16LE	
48	Image_data	CLTYPE_Ncfr2		H5T_STD_U16LE	5940422				gzip	4	5940422				Offset	0.0	H5T_IEEE_F32LE	
49	Image_data	CLTYPE_Ncfr2		H5T_STD_U16LE	5940422				gzip	4	5940422				Slope	1.0	H5T_IEEE_F32LE	
50	Image_data	CLTYPE_Ncfr2		H5T_STD_U16LE	5940422				gzip	4	5940422				Unit	NA	H5T_C_S1	
51	Image_data	CLTYPE_Ninput		H5T_STD_U16LE	5940422				gzip	4	5940422				Data_description	The number of input data	H5T_C_S1	
52	Image_data	CLTYPE_Ninput		H5T_STD_U16LE	5940422				gzip	4	5940422				Error_DN	65535	H5T_STD_U16LE	
53	Image_data	CLTYPE_Ninput		H5T_STD_U16LE	5940422				gzip	4	5940422				Maximum_valid_DN	1	H5T_STD_U16LE	
54	Image_data	CLTYPE_Ninput		H5T_STD_U16LE	5940422				gzip	4	5940422				Minimum_valid_DN	0	H5T_STD_U16LE	
55	Image_data	CLTYPE_Ninput		H5T_STD_U16LE	5940422				gzip	4	5940422				Offset	0.0	H5T_IEEE_F32LE	
56	Image_data	CLTYPE_Ninput		H5T_STD_U16LE	5940422				gzip	4	5940422				Slope	1.0	H5T_IEEE_F32LE	
57	Image_data	CLTYPE_Ninput		H5T_STD_U16LE	5940422				gzip	4	5940422				Unit	NA	H5T_C_S1	
58	Image_data	CLTYPE_Nused		H5T_STD_U16LE	5940422				gzip	4	5940422				Data_description	The number of data used in the statistics	H5T_C_S1	
59	Image_data	CLTYPE_Nused		H5T_STD_U16LE	5940422				gzip	4	5940422				Error_DN	65535	H5T_STD_U16LE	
60	Image_data	CLTYPE_Nused		H5T_STD_U16LE	5940422				gzip	4	5940422				Maximum_valid_DN	1	H5T_STD_U16LE	
61	Image_data	CLTYPE_Nused		H5T_STD_U16LE	5940422				gzip	4	5940422				Minimum_valid_DN	0	H5T_STD_U16LE	
62	Image_data	CLTYPE_Nused		H5T_STD_U16LE	5940422				gzip	4	5940422				Offset	0.0	H5T_IEEE_F32LE	
63	Image_data	CLTYPE_Nused		H5T_STD_U16LE	5940422				gzip	4	5940422				Slope	1.0	H5T_IEEE_F32LE	
64	Image_data	CLTYPE_Nused		H5T_STD_U16LE	5940422				gzip	4	5940422				Unit	NA	H5T_C_S1	
65	Image_data	CLTYPE_QA_flag		H5T_STD_U8LE	5940422				gzip	4	5940422				Data_description	QA information flag ([bit field 1-0]: water(land frac.=0%)=00, mostly water(0<land frac.<50%)=01, mostly coastal(50<land frac.<100%)=10, land(land frac=100%)=11, [bit field 3-2]: day(day frac.=100%)=00, mostly day(0<night frac.<50%)=01, mostly night(50<night frac.<100%)=10, night(night frac.=100%)=11. If no input data available, all bit fields are set to 1 (i.e., flag value = 255). If pixel value in l2 data is Error_DN, flag value = 254)	H5T_C_S1	
66	Image_data	CLTYPE_QA_flag		H5T_STD_U8LE	5940422				gzip	4	5940422				Error_DN	255	H5T_STD_U8LE	
67	Image_data	CLTYPE_QA_flag		H5T_STD_U8LE	5940422				gzip	4	5940422				Maximum_valid_DN	253	H5T_STD_U16LE	
68	Image_data	CLTYPE_QA_flag		H5T_STD_U8LE	5940422				gzip	4	5940422				Minimum_valid_DN	0	H5T_STD_U16LE	
69	Image_data	CLTYPE_QA_flag		H5T_STD_U8LE	5940422				gzip	4	5940422				Offset	0.0	H5T_IEEE_F32LE	
70	Image_data	CLTYPE_QA_flag		H5T_STD_U8LE	5940422				gzip	4	5940422				Slope	1.0	H5T_IEEE_F32LE	
71	Image_data	CLTYPE_QA_flag		H5T_STD_U8LE	5940422				gzip	4	5940422				Unit	NA	H5T_C_S1	
72	Processing_attributes														Contact_point	JAXA/Earth Observation Research Center (EORC)	H5T_C_S1	
73	Processing_attributes														Processing_UT	20180807 15:41:08	H5T_C_S1	
74	Processing_attributes														Processing_organization	JAXA/GCOM-C science project	H5T_C_S1	
75	Processing_attributes														Processing_result	Good	H5T_C_S1	
76	Processing_attributes														Input_files		H5T_C_S1	
77	Processing_attributes														Input_File_Name_001	GC1SG1_20180806D01D_A0000_L2SG_CLPRF_0106.h5	H5T_C_S1	

No.	Group	Dataset	Dataset Description	Type	1Dim	2Dim	3Dim	4Dim	Compress	Compress Lv.	Chunk1Dim	Chunk2Dim	Chunk3Dim	Chunk4Dim	Attribute	Attribute Value	Attribute type	Attribute Note
1	Geometry_data														Grid_interval	0.0833333	H5T_IEEE_F32LE	
2	Geometry_data														Grid_interval_unit	deg	H5T_C_S1	
3	Geometry_data														Image_projection	Non-map projected one dimensional array. Bin height is 1/[Grid_interval] deg. and bin width depends on its latitude (1/[Grid_interval]/cos(lat.) deg.). The area of each bin is equal. The bin is started from -180 deg. longitude to eastbound and from -90 deg. latitude (south) to 90 deg. (north).	H5T_C_S1	
4	Geometry_data														Number_of_bins	5940422	H5T_STD_I32LE	
5	Geometry_data														Lower_left_latitude	-90.0	H5T_IEEE_F32LE	
6	Geometry_data														Lower_left_longitude	-180.0	H5T_IEEE_F32LE	
7	Geometry_data														Lower_right_latitude	-90.0	H5T_IEEE_F32LE	
8	Geometry_data														Lower_right_longitude	180.0	H5T_IEEE_F32LE	
9	Geometry_data														Upper_left_latitude	90.0	H5T_IEEE_F32LE	
10	Geometry_data														Upper_left_longitude	-180.0	H5T_IEEE_F32LE	
11	Geometry_data														Upper_right_latitude	90.0	H5T_IEEE_F32LE	
12	Geometry_data														Upper_right_longitude	180.0	H5T_IEEE_F32LE	
13	Global_attributes														Algorithm_depelopper	Japan Aerospace Exploration Agency (JAXA)	H5T_C_S1	
14	Global_attributes														Dataset_description	Level-3 daily spatial binning file of CLTYPE	H5T_C_S1	
15	Global_attributes														Product_file_name	GC1SG1_20180806D01D_X0000_3BSG_CFR3C_0100.h5	H5T_C_S1	
16	Global_attributes														Product_level	Level-3	H5T_C_S1	
17	Global_attributes														Product_name	Level-3 spatial binned parameters	H5T_C_S1	
18	Global_attributes														Product_version	0100	H5T_C_S1	
19	Global_attributes														Satellite	Global Change Observation Mission - Climate (GCOM-C)	H5T_C_S1	
20	Global_attributes														Sensor	Second-generation Global Imager (SGLI)	H5T_C_S1	
21	Global_attributes														Algorithm_version	1.00	H5T_C_S1	
22	Global_attributes														Parameter_version	001.00	H5T_C_S1	
23	Global_attributes														Image_start_time	20180806 00:00:00.000	H5T_C_S1	
24	Global_attributes														Image_end_time	20180807 00:01:01.200	H5T_C_S1	
25	Image_data														Grid_interval	0.0833333	H5T_IEEE_F32LE	
26	Image_data														Grid_interval_unit	deg	H5T_C_S1	
27	Image_data														Image_projection	Non-map projected one dimensional array. Bin height is 1/[Grid_interval] deg. and bin width depends on its latitude (1/[Grid_interval]/cos(lat.) deg.). The area of each bin is equal. The bin is started from -180 deg. longitude to eastbound and from -90 deg. latitude (south) to 90 deg. (north).	H5T_C_S1	
28	Image_data														Number_of_bins	5940422	H5T_STD_I32LE	
29	Image_data														Lower_left_latitude	-90.0	H5T_IEEE_F32LE	
30	Image_data														Lower_left_longitude	-180.0	H5T_IEEE_F32LE	
31	Image_data														Lower_right_latitude	-90.0	H5T_IEEE_F32LE	
32	Image_data														Lower_right_longitude	180.0	H5T_IEEE_F32LE	
33	Image_data														Upper_left_latitude	90.0	H5T_IEEE_F32LE	
34	Image_data														Upper_left_longitude	-180.0	H5T_IEEE_F32LE	
35	Image_data														Upper_right_latitude	90.0	H5T_IEEE_F32LE	
36	Image_data														Upper_right_longitude	180.0	H5T_IEEE_F32LE	
37	Image_data	CLTYPE_Date		H5T_STD_U8LE	5940422				gzip	4	5940422				Data_description	Date information employed in the statistics. (Always 1 for this 3BSG-daily product)	H5T_C_S1	
38	Image_data	CLTYPE_Date		H5T_STD_U8LE	5940422				gzip	4	5940422				Error_DN	255	H5T_STD_U8LE	
39	Image_data	CLTYPE_Date		H5T_STD_U8LE	5940422				gzip	4	5940422				Maximum_valid_DN	254	H5T_STD_U16LE	
40	Image_data	CLTYPE_Date		H5T_STD_U8LE	5940422				gzip	4	5940422				Minimum_valid_DN	0	H5T_STD_U16LE	
41	Image_data	CLTYPE_Date		H5T_STD_U8LE	5940422				gzip	4	5940422				Offset	0.0	H5T_IEEE_F32LE	
42	Image_data	CLTYPE_Date		H5T_STD_U8LE	5940422				gzip	4	5940422				Slope	1.0	H5T_IEEE_F32LE	
43	Image_data	CLTYPE_Date		H5T_STD_U8LE	5940422				gzip	4	5940422				Unit	day	H5T_C_S1	
44	Image_data	CLTYPE_Ncfr3		H5T_STD_U16LE	5940422				gzip	4	5940422				Error_DN	65535	H5T_STD_U16LE	
45	Image_data	CLTYPE_Ncfr3		H5T_STD_U16LE	5940422				gzip	4	5940422				Data_description	Number of cloud pixels identified as ISCCP Class-3 (1:Cirrus, 2:Cirro-stratus, 3:Deep convection, 4:Alto-cumulus, 5:Alto-stratus, 6:Nimbo-stratus, 7:Cumulus, 8:Strato-cumulus, 9:Stratus) (spatial statistics)	H5T_C_S1	
46	Image_data	CLTYPE_Ncfr3		H5T_STD_U16LE	5940422				gzip	4	5940422				Maximum_valid_DN	65534	H5T_STD_U16LE	
47	Image_data	CLTYPE_Ncfr3		H5T_STD_U16LE	5940422				gzip	4	5940422				Minimum_valid_DN	0	H5T_STD_U16LE	
48	Image_data	CLTYPE_Ncfr3		H5T_STD_U16LE	5940422				gzip	4	5940422				Offset	0.0	H5T_IEEE_F32LE	
49	Image_data	CLTYPE_Ncfr3		H5T_STD_U16LE	5940422				gzip	4	5940422				Slope	1.0	H5T_IEEE_F32LE	
50	Image_data	CLTYPE_Ncfr3		H5T_STD_U16LE	5940422				gzip	4	5940422				Unit	NA	H5T_C_S1	
51	Image_data	CLTYPE_Ninput		H5T_STD_U16LE	5940422				gzip	4	5940422				Data_description	The number of input data	H5T_C_S1	
52	Image_data	CLTYPE_Ninput		H5T_STD_U16LE	5940422				gzip	4	5940422				Error_DN	65535	H5T_STD_U16LE	
53	Image_data	CLTYPE_Ninput		H5T_STD_U16LE	5940422				gzip	4	5940422				Maximum_valid_DN	1	H5T_STD_U16LE	
54	Image_data	CLTYPE_Ninput		H5T_STD_U16LE	5940422				gzip	4	5940422				Minimum_valid_DN	0	H5T_STD_U16LE	
55	Image_data	CLTYPE_Ninput		H5T_STD_U16LE	5940422				gzip	4	5940422				Offset	0.0	H5T_IEEE_F32LE	
56	Image_data	CLTYPE_Ninput		H5T_STD_U16LE	5940422				gzip	4	5940422				Slope	1.0	H5T_IEEE_F32LE	
57	Image_data	CLTYPE_Ninput		H5T_STD_U16LE	5940422				gzip	4	5940422				Unit	NA	H5T_C_S1	
58	Image_data	CLTYPE_Nused		H5T_STD_U16LE	5940422				gzip	4	5940422				Data_description	The number of data used in the statistics	H5T_C_S1	
59	Image_data	CLTYPE_Nused		H5T_STD_U16LE	5940422				gzip	4	5940422				Error_DN	65535	H5T_STD_U16LE	
60	Image_data	CLTYPE_Nused		H5T_STD_U16LE	5940422				gzip	4	5940422				Maximum_valid_DN	1	H5T_STD_U16LE	
61	Image_data	CLTYPE_Nused		H5T_STD_U16LE	5940422				gzip	4	5940422				Minimum_valid_DN	0	H5T_STD_U16LE	
62	Image_data	CLTYPE_Nused		H5T_STD_U16LE	5940422				gzip	4	5940422				Offset	0.0	H5T_IEEE_F32LE	
63	Image_data	CLTYPE_Nused		H5T_STD_U16LE	5940422				gzip	4	5940422				Slope	1.0	H5T_IEEE_F32LE	
64	Image_data	CLTYPE_Nused		H5T_STD_U16LE	5940422				gzip	4	5940422				Unit	NA	H5T_C_S1	
65	Image_data	CLTYPE_QA_flag		H5T_STD_U8LE	5940422				gzip	4	5940422				Data_description	QA information flag ([bit field 1-0]: water(land frac.=0%)=00, mostly water(0<land frac.<50%)=01, mostly coastal(50<land frac.<100%)=10, land(land frac=100%)=11, [bit field 3-2]: day(day frac.=100%)=00, mostly day(0<night frac.<50%)=01, mostly night(50<night frac.<100%)=10, night(night frac.=100%)=11. If no input data available, all bit fields are set to 1 (i.e., flag value = 255). If pixel value in l2 data is Error_DN, flag value = 254)	H5T_C_S1	
66	Image_data	CLTYPE_QA_flag		H5T_STD_U8LE	5940422				gzip	4	5940422				Error_DN	255	H5T_STD_U8LE	
67	Image_data	CLTYPE_QA_flag		H5T_STD_U8LE	5940422				gzip	4	5940422				Maximum_valid_DN	253	H5T_STD_U16LE	
68	Image_data	CLTYPE_QA_flag		H5T_STD_U8LE	5940422				gzip	4	5940422				Minimum_valid_DN	0	H5T_STD_U16LE	
69	Image_data	CLTYPE_QA_flag		H5T_STD_U8LE	5940422				gzip	4	5940422				Offset	0.0	H5T_IEEE_F32LE	
70	Image_data	CLTYPE_QA_flag		H5T_STD_U8LE	5940422				gzip	4	5940422				Slope	1.0	H5T_IEEE_F32LE	
71	Image_data	CLTYPE_QA_flag		H5T_STD_U8LE	5940422				gzip	4	5940422				Unit	NA	H5T_C_S1	
72	Processing_attributes														Contact_point	JAXA/Earth Observation Research Center (EORC)	H5T_C_S1	
73	Processing_attributes														Processing_UT	20180807 15:41:08	H5T_C_S1	
74	Processing_attributes														Processing_organization	JAXA/GCOM-C science project	H5T_C_S1	
75	Processing_attributes														Processing_result	Good	H5T_C_S1	
76	Processing_attributes														Input_files		H5T_C_S1	
77	Processing_attributes														Input_File_Name_001	GC1SG1_20180806D01D_A0000_L2SG_CLPRF_0106.h5	H5T_C_S1	

No.	Group	Dataset	Dataset Description	Type	1Dim	2Dim	3Dim	4Dim	Compress	Compress Lv.	Chunk1Dim	Chunk2Dim	Chunk3Dim	Chunk4Dim	Attribute	Attribute Value	Attribute type	Attribute Note
1	Geometry_data														Grid_interval	0.0833333	H5T_IEEE_F32LE	
2	Geometry_data														Grid_interval_unit	deg	H5T_C_S1	
3	Geometry_data														Image_projection	Non-map projected one dimensional array. Bin height is 1/[Grid_interval] deg. and bin width depends on its latitude (1/[Grid_interval]/cos(lat.) deg.). The area of each bin is equal. The bin is started from -180 deg. longitude to eastbound and from -90 deg. latitude (south) to 90 deg. (north).	H5T_C_S1	
4	Geometry_data														Number_of_bins	5940422	H5T_STD_I32LE	
5	Geometry_data														Lower_left_latitude	-90.0	H5T_IEEE_F32LE	
6	Geometry_data														Lower_left_longitude	-180.0	H5T_IEEE_F32LE	
7	Geometry_data														Lower_right_latitude	-90.0	H5T_IEEE_F32LE	
8	Geometry_data														Lower_right_longitude	180.0	H5T_IEEE_F32LE	
9	Geometry_data														Upper_left_latitude	90.0	H5T_IEEE_F32LE	
10	Geometry_data														Upper_left_longitude	-180.0	H5T_IEEE_F32LE	
11	Geometry_data														Upper_right_latitude	90.0	H5T_IEEE_F32LE	
12	Geometry_data														Upper_right_longitude	180.0	H5T_IEEE_F32LE	
13	Global_attributes														Algorithm_depelopper	Japan Aerospace Exploration Agency (JAXA)	H5T_C_S1	
14	Global_attributes														Dataset_description	Level-3 daily spatial binning file of CLTYPE	H5T_C_S1	
15	Global_attributes														Product_file_name	GC1SG1_20180806D01D_X0000_3BSG_CFR4C_0100.h5	H5T_C_S1	
16	Global_attributes														Product_level	Level-3	H5T_C_S1	
17	Global_attributes														Product_name	Level-3 spatial binned parameters	H5T_C_S1	
18	Global_attributes														Product_version	0100	H5T_C_S1	
19	Global_attributes														Satellite	Global Change Observation Mission - Climate (GCOM-C)	H5T_C_S1	
20	Global_attributes														Sensor	Second-generation Global Imager (SGLI)	H5T_C_S1	
21	Global_attributes														Algorithm_version	1.00	H5T_C_S1	
22	Global_attributes														Parameter_version	001.00	H5T_C_S1	
23	Global_attributes														Image_start_time	20180806 00:00:00.000	H5T_C_S1	
24	Global_attributes														Image_end_time	20180807 00:01:01.200	H5T_C_S1	
25	Image_data														Grid_interval	0.0833333	H5T_IEEE_F32LE	
26	Image_data														Grid_interval_unit	deg	H5T_C_S1	
27	Image_data														Image_projection	Non-map projected one dimensional array. Bin height is 1/[Grid_interval] deg. and bin width depends on its latitude (1/[Grid_interval]/cos(lat.) deg.). The area of each bin is equal. The bin is started from -180 deg. longitude to eastbound and from -90 deg. latitude (south) to 90 deg. (north).	H5T_C_S1	
28	Image_data														Number_of_bins	5940422	H5T_STD_I32LE	
29	Image_data														Lower_left_latitude	-90.0	H5T_IEEE_F32LE	
30	Image_data														Lower_left_longitude	-180.0	H5T_IEEE_F32LE	
31	Image_data														Lower_right_latitude	-90.0	H5T_IEEE_F32LE	
32	Image_data														Lower_right_longitude	180.0	H5T_IEEE_F32LE	
33	Image_data														Upper_left_latitude	90.0	H5T_IEEE_F32LE	
34	Image_data														Upper_left_longitude	-180.0	H5T_IEEE_F32LE	
35	Image_data														Upper_right_latitude	90.0	H5T_IEEE_F32LE	
36	Image_data														Upper_right_longitude	180.0	H5T_IEEE_F32LE	
37	Image_data	CLTYPE_Date		H5T_STD_U8LE	5940422				gzip	4	5940422				Data_description	Date information employed in the statistics. (Always 1 for this 3BSG-daily product)	H5T_C_S1	
38	Image_data	CLTYPE_Date		H5T_STD_U8LE	5940422				gzip	4	5940422				Error_DN	255	H5T_STD_U8LE	
39	Image_data	CLTYPE_Date		H5T_STD_U8LE	5940422				gzip	4	5940422				Maximum_valid_DN	254	H5T_STD_U16LE	
40	Image_data	CLTYPE_Date		H5T_STD_U8LE	5940422				gzip	4	5940422				Minimum_valid_DN	0	H5T_STD_U16LE	
41	Image_data	CLTYPE_Date		H5T_STD_U8LE	5940422				gzip	4	5940422				Offset	0.0	H5T_IEEE_F32LE	
42	Image_data	CLTYPE_Date		H5T_STD_U8LE	5940422				gzip	4	5940422				Slope	1.0	H5T_IEEE_F32LE	
43	Image_data	CLTYPE_Date		H5T_STD_U8LE	5940422				gzip	4	5940422				Unit	day	H5T_C_S1	
44	Image_data	CLTYPE_Ncfr4		H5T_STD_U16LE	5940422				gzip	4	5940422				Error_DN	65535	H5T_STD_U16LE	
45	Image_data	CLTYPE_Ncfr4		H5T_STD_U16LE	5940422				gzip	4	5940422				Data_description	Number of cloud pixels identified as ISCCP Class-4 (1:Cirrus, 2:Cirro-stratus, 3:Deep convection, 4:Alto-cumulus, 5:Alto-stratus, 6:Nimbo-stratus, 7:Cumulus, 8:Strato-cumulus, 9:Stratus) (spatial statistics)	H5T_C_S1	
46	Image_data	CLTYPE_Ncfr4		H5T_STD_U16LE	5940422				gzip	4	5940422				Maximum_valid_DN	65534	H5T_STD_U16LE	
47	Image_data	CLTYPE_Ncfr4		H5T_STD_U16LE	5940422				gzip	4	5940422				Minimum_valid_DN	0	H5T_STD_U16LE	
48	Image_data	CLTYPE_Ncfr4		H5T_STD_U16LE	5940422				gzip	4	5940422				Offset	0.0	H5T_IEEE_F32LE	
49	Image_data	CLTYPE_Ncfr4		H5T_STD_U16LE	5940422				gzip	4	5940422				Slope	1.0	H5T_IEEE_F32LE	
50	Image_data	CLTYPE_Ncfr4		H5T_STD_U16LE	5940422				gzip	4	5940422				Unit	NA	H5T_C_S1	
51	Image_data	CLTYPE_Ninput		H5T_STD_U16LE	5940422				gzip	4	5940422				Data_description	The number of input data	H5T_C_S1	
52	Image_data	CLTYPE_Ninput		H5T_STD_U16LE	5940422				gzip	4	5940422				Error_DN	65535	H5T_STD_U16LE	
53	Image_data	CLTYPE_Ninput		H5T_STD_U16LE	5940422				gzip	4	5940422				Maximum_valid_DN	1	H5T_STD_U16LE	
54	Image_data	CLTYPE_Ninput		H5T_STD_U16LE	5940422				gzip	4	5940422				Minimum_valid_DN	0	H5T_STD_U16LE	
55	Image_data	CLTYPE_Ninput		H5T_STD_U16LE	5940422				gzip	4	5940422				Offset	0.0	H5T_IEEE_F32LE	
56	Image_data	CLTYPE_Ninput		H5T_STD_U16LE	5940422				gzip	4	5940422				Slope	1.0	H5T_IEEE_F32LE	
57	Image_data	CLTYPE_Ninput		H5T_STD_U16LE	5940422				gzip	4	5940422				Unit	NA	H5T_C_S1	
58	Image_data	CLTYPE_Nused		H5T_STD_U16LE	5940422				gzip	4	5940422				Data_description	The number of data used in the statistics	H5T_C_S1	
59	Image_data	CLTYPE_Nused		H5T_STD_U16LE	5940422				gzip	4	5940422				Error_DN	65535	H5T_STD_U16LE	
60	Image_data	CLTYPE_Nused		H5T_STD_U16LE	5940422				gzip	4	5940422				Maximum_valid_DN	1	H5T_STD_U16LE	
61	Image_data	CLTYPE_Nused		H5T_STD_U16LE	5940422				gzip	4	5940422				Minimum_valid_DN	0	H5T_STD_U16LE	
62	Image_data	CLTYPE_Nused		H5T_STD_U16LE	5940422				gzip	4	5940422				Offset	0.0	H5T_IEEE_F32LE	
63	Image_data	CLTYPE_Nused		H5T_STD_U16LE	5940422				gzip	4	5940422				Slope	1.0	H5T_IEEE_F32LE	
64	Image_data	CLTYPE_Nused		H5T_STD_U16LE	5940422				gzip	4	5940422				Unit	NA	H5T_C_S1	
65	Image_data	CLTYPE_QA_flag		H5T_STD_U8LE	5940422				gzip	4	5940422				Data_description	QA information flag ([bit field 1-0]: water(land frac.=0%)=00, mostly water(0<land frac.<50%)=01, mostly coastal(50<land frac.<100%)=10, land(land frac=100%)=11, [bit field 3-2]: day(day frac.=100%)=00, mostly day(0<night frac.<50%)=01, mostly night(50<night frac.<100%)=10, night(night frac.=100%)=11. If no input data available, all bit fields are set to 1 (i.e., flag value = 255). If pixel value in l2 data is Error_DN, flag value = 254)	H5T_C_S1	
66	Image_data	CLTYPE_QA_flag		H5T_STD_U8LE	5940422				gzip	4	5940422				Error_DN	255	H5T_STD_U8LE	
67	Image_data	CLTYPE_QA_flag		H5T_STD_U8LE	5940422				gzip	4	5940422				Maximum_valid_DN	253	H5T_STD_U16LE	
68	Image_data	CLTYPE_QA_flag		H5T_STD_U8LE	5940422				gzip	4	5940422				Minimum_valid_DN	0	H5T_STD_U16LE	
69	Image_data	CLTYPE_QA_flag		H5T_STD_U8LE	5940422				gzip	4	5940422				Offset	0.0	H5T_IEEE_F32LE	
70	Image_data	CLTYPE_QA_flag		H5T_STD_U8LE	5940422				gzip	4	5940422				Slope	1.0	H5T_IEEE_F32LE	
71	Image_data	CLTYPE_QA_flag		H5T_STD_U8LE	5940422				gzip	4	5940422				Unit	NA	H5T_C_S1	
72	Processing_attributes														Contact_point	JAXA/Earth Observation Research Center (EORC)	H5T_C_S1	
73	Processing_attributes														Processing_UT	20180807 15:41:09	H5T_C_S1	
74	Processing_attributes														Processing_organization	JAXA/GCOM-C science project	H5T_C_S1	
75	Processing_attributes														Processing_result	Good	H5T_C_S1	
76	Processing_attributes														Input_files		H5T_C_S1	
77	Processing_attributes														Input_File_Name_001	GC1SG1_20180806D01D_A0000_L2SG_CLPRF_0106.h5	H5T_C_S1	

No.	Group	Dataset	Dataset Description	Type	1Dim	2Dim	3Dim	4Dim	Compress	Compress Lv.	Chunk1Dim	Chunk2Dim	Chunk3Dim	Chunk4Dim	Attribute	Attribute Value	Attribute type	Attribute Note
1	Geometry_data														Grid_interval	0.0833333	H5T_IEEE_F32LE	
2	Geometry_data														Grid_interval_unit	deg	H5T_C_S1	
3	Geometry_data														Image_projection	Non-map projected one dimensional array. Bin height is 1/[Grid_interval] deg. and bin width depends on its latitude (1/[Grid_interval]/cos(lat.) deg.). The area of each bin is equal. The bin is started from -180 deg. longitude to eastbound and from -90 deg. latitude (south) to 90 deg. (north).	H5T_C_S1	
4	Geometry_data														Number_of_bins	5940422	H5T_STD_I32LE	
5	Geometry_data														Lower_left_latitude	-90.0	H5T_IEEE_F32LE	
6	Geometry_data														Lower_left_longitude	-180.0	H5T_IEEE_F32LE	
7	Geometry_data														Lower_right_latitude	-90.0	H5T_IEEE_F32LE	
8	Geometry_data														Lower_right_longitude	180.0	H5T_IEEE_F32LE	
9	Geometry_data														Upper_left_latitude	90.0	H5T_IEEE_F32LE	
10	Geometry_data														Upper_left_longitude	-180.0	H5T_IEEE_F32LE	
11	Geometry_data														Upper_right_latitude	90.0	H5T_IEEE_F32LE	
12	Geometry_data														Upper_right_longitude	180.0	H5T_IEEE_F32LE	
13	Global_attributes														Algorithm_depelopper	Japan Aerospace Exploration Agency (JAXA)	H5T_C_S1	
14	Global_attributes														Dataset_description	Level-3 daily spatial binning file of CLTYPE	H5T_C_S1	
15	Global_attributes														Product_file_name	GC1SG1_20180806D01D_X0000_3BSG_CFR5C_0100.h5	H5T_C_S1	
16	Global_attributes														Product_level	Level-3	H5T_C_S1	
17	Global_attributes														Product_name	Level-3 spatial binned parameters	H5T_C_S1	
18	Global_attributes														Product_version	0100	H5T_C_S1	
19	Global_attributes														Satellite	Global Change Observation Mission - Climate (GCOM-C)	H5T_C_S1	
20	Global_attributes														Sensor	Second-generation Global Imager (SGLI)	H5T_C_S1	
21	Global_attributes														Algorithm_version	1.00	H5T_C_S1	
22	Global_attributes														Parameter_version	001.00	H5T_C_S1	
23	Global_attributes														Image_start_time	20180806 00:00:00.000	H5T_C_S1	
24	Global_attributes														Image_end_time	20180807 00:01:01.200	H5T_C_S1	
25	Image_data														Grid_interval	0.0833333	H5T_IEEE_F32LE	
26	Image_data														Grid_interval_unit	deg	H5T_C_S1	
27	Image_data														Image_projection	Non-map projected one dimensional array. Bin height is 1/[Grid_interval] deg. and bin width depends on its latitude (1/[Grid_interval]/cos(lat.) deg.). The area of each bin is equal. The bin is started from -180 deg. longitude to eastbound and from -90 deg. latitude (south) to 90 deg. (north).	H5T_C_S1	
28	Image_data														Number_of_bins	5940422	H5T_STD_I32LE	
29	Image_data														Lower_left_latitude	-90.0	H5T_IEEE_F32LE	
30	Image_data														Lower_left_longitude	-180.0	H5T_IEEE_F32LE	
31	Image_data														Lower_right_latitude	-90.0	H5T_IEEE_F32LE	
32	Image_data														Lower_right_longitude	180.0	H5T_IEEE_F32LE	
33	Image_data														Upper_left_latitude	90.0	H5T_IEEE_F32LE	
34	Image_data														Upper_left_longitude	-180.0	H5T_IEEE_F32LE	
35	Image_data														Upper_right_latitude	90.0	H5T_IEEE_F32LE	
36	Image_data														Upper_right_longitude	180.0	H5T_IEEE_F32LE	
37	Image_data	CLTYPE_Date		H5T_STD_U8LE	5940422				gzip	4	5940422				Data_description	Date information employed in the statistics. (Always 1 for this 3BSG-daily product)	H5T_C_S1	
38	Image_data	CLTYPE_Date		H5T_STD_U8LE	5940422				gzip	4	5940422				Error_DN	255	H5T_STD_U8LE	
39	Image_data	CLTYPE_Date		H5T_STD_U8LE	5940422				gzip	4	5940422				Maximum_valid_DN	254	H5T_STD_U16LE	
40	Image_data	CLTYPE_Date		H5T_STD_U8LE	5940422				gzip	4	5940422				Minimum_valid_DN	0	H5T_STD_U16LE	
41	Image_data	CLTYPE_Date		H5T_STD_U8LE	5940422				gzip	4	5940422				Offset	0.0	H5T_IEEE_F32LE	
42	Image_data	CLTYPE_Date		H5T_STD_U8LE	5940422				gzip	4	5940422				Slope	1.0	H5T_IEEE_F32LE	
43	Image_data	CLTYPE_Date		H5T_STD_U8LE	5940422				gzip	4	5940422				Unit	day	H5T_C_S1	
44	Image_data	CLTYPE_Ncfr5		H5T_STD_U16LE	5940422				gzip	4	5940422				Error_DN	65535	H5T_STD_U16LE	
45	Image_data	CLTYPE_Ncfr5		H5T_STD_U16LE	5940422				gzip	4	5940422				Data_description	Number of cloud pixels identified as ISCCP Class-5 (1:Cirrus, 2:Cirro-stratus, 3:Deep convection, 4:Alto-cumulus, 5:Alto-stratus, 6:Nimbo-stratus, 7:Cumulus, 8:Strato-cumulus, 9:Stratus) (spatial statistics)	H5T_C_S1	
46	Image_data	CLTYPE_Ncfr5		H5T_STD_U16LE	5940422				gzip	4	5940422				Maximum_valid_DN	65534	H5T_STD_U16LE	
47	Image_data	CLTYPE_Ncfr5		H5T_STD_U16LE	5940422				gzip	4	5940422				Minimum_valid_DN	0	H5T_STD_U16LE	
48	Image_data	CLTYPE_Ncfr5		H5T_STD_U16LE	5940422				gzip	4	5940422				Offset	0.0	H5T_IEEE_F32LE	
49	Image_data	CLTYPE_Ncfr5		H5T_STD_U16LE	5940422				gzip	4	5940422				Slope	1.0	H5T_IEEE_F32LE	
50	Image_data	CLTYPE_Ncfr5		H5T_STD_U16LE	5940422				gzip	4	5940422				Unit	NA	H5T_C_S1	
51	Image_data	CLTYPE_Ninput		H5T_STD_U16LE	5940422				gzip	4	5940422				Data_description	The number of input data	H5T_C_S1	
52	Image_data	CLTYPE_Ninput		H5T_STD_U16LE	5940422				gzip	4	5940422				Error_DN	65535	H5T_STD_U16LE	
53	Image_data	CLTYPE_Ninput		H5T_STD_U16LE	5940422				gzip	4	5940422				Maximum_valid_DN	1	H5T_STD_U16LE	
54	Image_data	CLTYPE_Ninput		H5T_STD_U16LE	5940422				gzip	4	5940422				Minimum_valid_DN	0	H5T_STD_U16LE	
55	Image_data	CLTYPE_Ninput		H5T_STD_U16LE	5940422				gzip	4	5940422				Offset	0.0	H5T_IEEE_F32LE	
56	Image_data	CLTYPE_Ninput		H5T_STD_U16LE	5940422				gzip	4	5940422				Slope	1.0	H5T_IEEE_F32LE	
57	Image_data	CLTYPE_Ninput		H5T_STD_U16LE	5940422				gzip	4	5940422				Unit	NA	H5T_C_S1	
58	Image_data	CLTYPE_Nused		H5T_STD_U16LE	5940422				gzip	4	5940422				Data_description	The number of data used in the statistics	H5T_C_S1	
59	Image_data	CLTYPE_Nused		H5T_STD_U16LE	5940422				gzip	4	5940422				Error_DN	65535	H5T_STD_U16LE	
60	Image_data	CLTYPE_Nused		H5T_STD_U16LE	5940422				gzip	4	5940422				Maximum_valid_DN	1	H5T_STD_U16LE	
61	Image_data	CLTYPE_Nused		H5T_STD_U16LE	5940422				gzip	4	5940422				Minimum_valid_DN	0	H5T_STD_U16LE	
62	Image_data	CLTYPE_Nused		H5T_STD_U16LE	5940422				gzip	4	5940422				Offset	0.0	H5T_IEEE_F32LE	
63	Image_data	CLTYPE_Nused		H5T_STD_U16LE	5940422				gzip	4	5940422				Slope	1.0	H5T_IEEE_F32LE	
64	Image_data	CLTYPE_Nused		H5T_STD_U16LE	5940422				gzip	4	5940422				Unit	NA	H5T_C_S1	
65	Image_data	CLTYPE_QA_flag		H5T_STD_U8LE	5940422				gzip	4	5940422				Data_description	QA information flag ([bit field 1-0]: water(land frac.=0%)=00, mostly water(0<land frac.<50%)=01, mostly coastal(50<land frac.<100%)=10, land(land frac=100%)=11, [bit field 3-2]: day(day frac.=100%)=00, mostly day(0<night frac.<50%)=01, mostly night(50<night frac.<100%)=10, night(night frac.=100%)=11. If no input data available, all bit fields are set to 1 (i.e., flag value = 255). If pixel value in l2 data is Error_DN, flag value = 254)	H5T_C_S1	
66	Image_data	CLTYPE_QA_flag		H5T_STD_U8LE	5940422				gzip	4	5940422				Error_DN	255	H5T_STD_U8LE	
67	Image_data	CLTYPE_QA_flag		H5T_STD_U8LE	5940422				gzip	4	5940422				Maximum_valid_DN	253	H5T_STD_U16LE	
68	Image_data	CLTYPE_QA_flag		H5T_STD_U8LE	5940422				gzip	4	5940422				Minimum_valid_DN	0	H5T_STD_U16LE	
69	Image_data	CLTYPE_QA_flag		H5T_STD_U8LE	5940422				gzip	4	5940422				Offset	0.0	H5T_IEEE_F32LE	
70	Image_data	CLTYPE_QA_flag		H5T_STD_U8LE	5940422				gzip	4	5940422				Slope	1.0	H5T_IEEE_F32LE	
71	Image_data	CLTYPE_QA_flag		H5T_STD_U8LE	5940422				gzip	4	5940422				Unit	NA	H5T_C_S1	
72	Processing_attributes														Contact_point	JAXA/Earth Observation Research Center (EORC)	H5T_C_S1	
73	Processing_attributes														Processing_UT	20180807 15:41:09	H5T_C_S1	
74	Processing_attributes														Processing_organization	JAXA/GCOM-C science project	H5T_C_S1	
75	Processing_attributes														Processing_result	Good	H5T_C_S1	
76	Processing_attributes														Input_files		H5T_C_S1	
77	Processing_attributes														Input_File_Name_001	GC1SG1_20180806D01D_A0000_L2SG_CLPRF_0106.h5	H5T_C_S1	

No.	Group	Dataset	Dataset Description	Type	1Dim	2Dim	3Dim	4Dim	Compress	Compress Lv.	Chunk1Dim	Chunk2Dim	Chunk3Dim	Chunk4Dim	Attribute	Attribute Value	Attribute type	Attribute Note
1	Geometry_data														Grid_interval	0.0833333	H5T_IEEE_F32LE	
2	Geometry_data														Grid_interval_unit	deg	H5T_C_S1	
3	Geometry_data														Image_projection	Non-map projected one dimensional array. Bin height is 1/[Grid_interval] deg. and bin width depends on its latitude (1/[Grid_interval]/cos(lat.) deg.). The area of each bin is equal. The bin is started from -180 deg. longitude to eastbound and from -90 deg. latitude (south) to 90 deg. (north).	H5T_C_S1	
4	Geometry_data														Number_of_bins	5940422	H5T_STD_I32LE	
5	Geometry_data														Lower_left_latitude	-90.0	H5T_IEEE_F32LE	
6	Geometry_data														Lower_left_longitude	-180.0	H5T_IEEE_F32LE	
7	Geometry_data														Lower_right_latitude	-90.0	H5T_IEEE_F32LE	
8	Geometry_data														Lower_right_longitude	180.0	H5T_IEEE_F32LE	
9	Geometry_data														Upper_left_latitude	90.0	H5T_IEEE_F32LE	
10	Geometry_data														Upper_left_longitude	-180.0	H5T_IEEE_F32LE	
11	Geometry_data														Upper_right_latitude	90.0	H5T_IEEE_F32LE	
12	Geometry_data														Upper_right_longitude	180.0	H5T_IEEE_F32LE	
13	Global_attributes														Algorithm_depelopper	Japan Aerospace Exploration Agency (JAXA)	H5T_C_S1	
14	Global_attributes														Dataset_description	Level-3 daily spatial binning file of CLTYPE	H5T_C_S1	
15	Global_attributes														Product_file_name	GC1SG1_20180806D01D_X0000_3BSG_CFR6C_0100.h5	H5T_C_S1	
16	Global_attributes														Product_level	Level-3	H5T_C_S1	
17	Global_attributes														Product_name	Level-3 spatial binned parameters	H5T_C_S1	
18	Global_attributes														Product_version	0100	H5T_C_S1	
19	Global_attributes														Satellite	Global Change Observation Mission - Climate (GCOM-C)	H5T_C_S1	
20	Global_attributes														Sensor	Second-generation Global Imager (SGLI)	H5T_C_S1	
21	Global_attributes														Algorithm_version	1.00	H5T_C_S1	
22	Global_attributes														Parameter_version	001.00	H5T_C_S1	
23	Global_attributes														Image_start_time	20180806 00:00:00.000	H5T_C_S1	
24	Global_attributes														Image_end_time	20180807 00:01:01.200	H5T_C_S1	
25	Image_data														Grid_interval	0.0833333	H5T_IEEE_F32LE	
26	Image_data														Grid_interval_unit	deg	H5T_C_S1	
27	Image_data														Image_projection	Non-map projected one dimensional array. Bin height is 1/[Grid_interval] deg. and bin width depends on its latitude (1/[Grid_interval]/cos(lat.) deg.). The area of each bin is equal. The bin is started from -180 deg. longitude to eastbound and from -90 deg. latitude (south) to 90 deg. (north).	H5T_C_S1	
28	Image_data														Number_of_bins	5940422	H5T_STD_I32LE	
29	Image_data														Lower_left_latitude	-90.0	H5T_IEEE_F32LE	
30	Image_data														Lower_left_longitude	-180.0	H5T_IEEE_F32LE	
31	Image_data														Lower_right_latitude	-90.0	H5T_IEEE_F32LE	
32	Image_data														Lower_right_longitude	180.0	H5T_IEEE_F32LE	
33	Image_data														Upper_left_latitude	90.0	H5T_IEEE_F32LE	
34	Image_data														Upper_left_longitude	-180.0	H5T_IEEE_F32LE	
35	Image_data														Upper_right_latitude	90.0	H5T_IEEE_F32LE	
36	Image_data														Upper_right_longitude	180.0	H5T_IEEE_F32LE	
37	Image_data	CLTYPE_Date		H5T_STD_U8LE	5940422				gzip	4	5940422				Data_description	Date information employed in the statistics. (Always 1 for this 3BSG-daily product)	H5T_C_S1	
38	Image_data	CLTYPE_Date		H5T_STD_U8LE	5940422				gzip	4	5940422				Error_DN	255	H5T_STD_U8LE	
39	Image_data	CLTYPE_Date		H5T_STD_U8LE	5940422				gzip	4	5940422				Maximum_valid_DN	254	H5T_STD_U16LE	
40	Image_data	CLTYPE_Date		H5T_STD_U8LE	5940422				gzip	4	5940422				Minimum_valid_DN	0	H5T_STD_U16LE	
41	Image_data	CLTYPE_Date		H5T_STD_U8LE	5940422				gzip	4	5940422				Offset	0.0	H5T_IEEE_F32LE	
42	Image_data	CLTYPE_Date		H5T_STD_U8LE	5940422				gzip	4	5940422				Slope	1.0	H5T_IEEE_F32LE	
43	Image_data	CLTYPE_Date		H5T_STD_U8LE	5940422				gzip	4	5940422				Unit	day	H5T_C_S1	
44	Image_data	CLTYPE_Ncfr6		H5T_STD_U16LE	5940422				gzip	4	5940422				Error_DN	65535	H5T_STD_U16LE	
45	Image_data	CLTYPE_Ncfr6		H5T_STD_U16LE	5940422				gzip	4	5940422				Data_description	Number of cloud pixels identified as ISCCP Class-6 (1:Cirrus, 2:Cirro-stratus, 3:Deep convection, 4:Alto-cumulus, 5:Alto-stratus, 6:Nimbo-stratus, 7:Cumulus, 8:Strato-cumulus, 9:Stratus) (spatial statistics)	H5T_C_S1	
46	Image_data	CLTYPE_Ncfr6		H5T_STD_U16LE	5940422				gzip	4	5940422				Maximum_valid_DN	65534	H5T_STD_U16LE	
47	Image_data	CLTYPE_Ncfr6		H5T_STD_U16LE	5940422				gzip	4	5940422				Minimum_valid_DN	0	H5T_STD_U16LE	
48	Image_data	CLTYPE_Ncfr6		H5T_STD_U16LE	5940422				gzip	4	5940422				Offset	0.0	H5T_IEEE_F32LE	
49	Image_data	CLTYPE_Ncfr6		H5T_STD_U16LE	5940422				gzip	4	5940422				Slope	1.0	H5T_IEEE_F32LE	
50	Image_data	CLTYPE_Ncfr6		H5T_STD_U16LE	5940422				gzip	4	5940422				Unit	NA	H5T_C_S1	
51	Image_data	CLTYPE_Ninput		H5T_STD_U16LE	5940422				gzip	4	5940422				Data_description	The number of input data	H5T_C_S1	
52	Image_data	CLTYPE_Ninput		H5T_STD_U16LE	5940422				gzip	4	5940422				Error_DN	65535	H5T_STD_U16LE	
53	Image_data	CLTYPE_Ninput		H5T_STD_U16LE	5940422				gzip	4	5940422				Maximum_valid_DN	1	H5T_STD_U16LE	
54	Image_data	CLTYPE_Ninput		H5T_STD_U16LE	5940422				gzip	4	5940422				Minimum_valid_DN	0	H5T_STD_U16LE	
55	Image_data	CLTYPE_Ninput		H5T_STD_U16LE	5940422				gzip	4	5940422				Offset	0.0	H5T_IEEE_F32LE	
56	Image_data	CLTYPE_Ninput		H5T_STD_U16LE	5940422				gzip	4	5940422				Slope	1.0	H5T_IEEE_F32LE	
57	Image_data	CLTYPE_Ninput		H5T_STD_U16LE	5940422				gzip	4	5940422				Unit	NA	H5T_C_S1	
58	Image_data	CLTYPE_Nused		H5T_STD_U16LE	5940422				gzip	4	5940422				Data_description	The number of data used in the statistics	H5T_C_S1	
59	Image_data	CLTYPE_Nused		H5T_STD_U16LE	5940422				gzip	4	5940422				Error_DN	65535	H5T_STD_U16LE	
60	Image_data	CLTYPE_Nused		H5T_STD_U16LE	5940422				gzip	4	5940422				Maximum_valid_DN	1	H5T_STD_U16LE	
61	Image_data	CLTYPE_Nused		H5T_STD_U16LE	5940422				gzip	4	5940422				Minimum_valid_DN	0	H5T_STD_U16LE	
62	Image_data	CLTYPE_Nused		H5T_STD_U16LE	5940422				gzip	4	5940422				Offset	0.0	H5T_IEEE_F32LE	
63	Image_data	CLTYPE_Nused		H5T_STD_U16LE	5940422				gzip	4	5940422				Slope	1.0	H5T_IEEE_F32LE	
64	Image_data	CLTYPE_Nused		H5T_STD_U16LE	5940422				gzip	4	5940422				Unit	NA	H5T_C_S1	
65	Image_data	CLTYPE_QA_flag		H5T_STD_U8LE	5940422				gzip	4	5940422				Data_description	QA information flag ([bit field 1-0]: water(land frac.=0%)=00, mostly water(0<land frac.<50%)=01, mostly coastal(50<land frac.<100%)=10, land(land frac=100%)=11, [bit field 3-2]: day(day frac.=100%)=00, mostly day(0<night frac.<50%)=01, mostly night(50<night frac.<100%)=10, night(night frac.=100%)=11. If no input data available, all bit fields are set to 1 (i.e., flag value = 255). If pixel value in l2 data is Error_DN, flag value = 254)	H5T_C_S1	
66	Image_data	CLTYPE_QA_flag		H5T_STD_U8LE	5940422				gzip	4	5940422				Error_DN	255	H5T_STD_U8LE	
67	Image_data	CLTYPE_QA_flag		H5T_STD_U8LE	5940422				gzip	4	5940422				Maximum_valid_DN	253	H5T_STD_U16LE	
68	Image_data	CLTYPE_QA_flag		H5T_STD_U8LE	5940422				gzip	4	5940422				Minimum_valid_DN	0	H5T_STD_U16LE	
69	Image_data	CLTYPE_QA_flag		H5T_STD_U8LE	5940422				gzip	4	5940422				Offset	0.0	H5T_IEEE_F32LE	
70	Image_data	CLTYPE_QA_flag		H5T_STD_U8LE	5940422				gzip	4	5940422				Slope	1.0	H5T_IEEE_F32LE	
71	Image_data	CLTYPE_QA_flag		H5T_STD_U8LE	5940422				gzip	4	5940422				Unit	NA	H5T_C_S1	
72	Processing_attributes														Contact_point	JAXA/Earth Observation Research Center (EORC)	H5T_C_S1	
73	Processing_attributes														Processing_UT	20180807 15:41:10	H5T_C_S1	
74	Processing_attributes														Processing_organization	JAXA/GCOM-C science project	H5T_C_S1	
75	Processing_attributes														Processing_result	Good	H5T_C_S1	
76	Processing_attributes														Input_files		H5T_C_S1	
77	Processing_attributes														Input_File_Name_001	GC1SG1_20180806D01D_A0000_L2SG_CLPRF_0106.h5	H5T_C_S1	

No.	Group	Dataset	Dataset Description	Type	1Dim	2Dim	3Dim	4Dim	Compress	Compress Lv.	Chunk1Dim	Chunk2Dim	Chunk3Dim	Chunk4Dim	Attribute	Attribute Value	Attribute type	Attribute Note
1	Geometry_data														Grid_interval	0.0833333	H5T_IEEE_F32LE	
2	Geometry_data														Grid_interval_unit	deg	H5T_C_S1	
3	Geometry_data														Image_projection	Non-map projected one dimensional array. Bin height is 1/[Grid_interval] deg. and bin width depends on its latitude (1/[Grid_interval]/cos(lat.) deg.). The area of each bin is equal. The bin is started from -180 deg. longitude to eastbound and from -90 deg. latitude (south) to 90 deg. (north).	H5T_C_S1	
4	Geometry_data														Number_of_bins	5940422	H5T_STD_I32LE	
5	Geometry_data														Lower_left_latitude	-90.0	H5T_IEEE_F32LE	
6	Geometry_data														Lower_left_longitude	-180.0	H5T_IEEE_F32LE	
7	Geometry_data														Lower_right_latitude	-90.0	H5T_IEEE_F32LE	
8	Geometry_data														Lower_right_longitude	180.0	H5T_IEEE_F32LE	
9	Geometry_data														Upper_left_latitude	90.0	H5T_IEEE_F32LE	
10	Geometry_data														Upper_left_longitude	-180.0	H5T_IEEE_F32LE	
11	Geometry_data														Upper_right_latitude	90.0	H5T_IEEE_F32LE	
12	Geometry_data														Upper_right_longitude	180.0	H5T_IEEE_F32LE	
13	Global_attributes														Algorithm_depelopper	Japan Aerospace Exploration Agency (JAXA)	H5T_C_S1	
14	Global_attributes														Dataset_description	Level-3 daily spatial binning file of CLTYPE	H5T_C_S1	
15	Global_attributes														Product_file_name	GC1SG1_20180806D01D_X0000_3BSG_CFR7C_0100.h5	H5T_C_S1	
16	Global_attributes														Product_level	Level-3	H5T_C_S1	
17	Global_attributes														Product_name	Level-3 spatial binned parameters	H5T_C_S1	
18	Global_attributes														Product_version	0100	H5T_C_S1	
19	Global_attributes														Satellite	Global Change Observation Mission - Climate (GCOM-C)	H5T_C_S1	
20	Global_attributes														Sensor	Second-generation Global Imager (SGLI)	H5T_C_S1	
21	Global_attributes														Algorithm_version	1.00	H5T_C_S1	
22	Global_attributes														Parameter_version	001.00	H5T_C_S1	
23	Global_attributes														Image_start_time	20180806 00:00:00.000	H5T_C_S1	
24	Global_attributes														Image_end_time	20180807 00:01:01.200	H5T_C_S1	
25	Image_data														Grid_interval	0.0833333	H5T_IEEE_F32LE	
26	Image_data														Grid_interval_unit	deg	H5T_C_S1	
27	Image_data														Image_projection	Non-map projected one dimensional array. Bin height is 1/[Grid_interval] deg. and bin width depends on its latitude (1/[Grid_interval]/cos(lat.) deg.). The area of each bin is equal. The bin is started from -180 deg. longitude to eastbound and from -90 deg. latitude (south) to 90 deg. (north).	H5T_C_S1	
28	Image_data														Number_of_bins	5940422	H5T_STD_I32LE	
29	Image_data														Lower_left_latitude	-90.0	H5T_IEEE_F32LE	
30	Image_data														Lower_left_longitude	-180.0	H5T_IEEE_F32LE	
31	Image_data														Lower_right_latitude	-90.0	H5T_IEEE_F32LE	
32	Image_data														Lower_right_longitude	180.0	H5T_IEEE_F32LE	
33	Image_data														Upper_left_latitude	90.0	H5T_IEEE_F32LE	
34	Image_data														Upper_left_longitude	-180.0	H5T_IEEE_F32LE	
35	Image_data														Upper_right_latitude	90.0	H5T_IEEE_F32LE	
36	Image_data														Upper_right_longitude	180.0	H5T_IEEE_F32LE	
37	Image_data	CLTYPE_Date		H5T_STD_U8LE	5940422				gzip	4	5940422				Data_description	Date information employed in the statistics. (Always 1 for this 3BSG-daily product)	H5T_C_S1	
38	Image_data	CLTYPE_Date		H5T_STD_U8LE	5940422				gzip	4	5940422				Error_DN	255	H5T_STD_U8LE	
39	Image_data	CLTYPE_Date		H5T_STD_U8LE	5940422				gzip	4	5940422				Maximum_valid_DN	254	H5T_STD_U16LE	
40	Image_data	CLTYPE_Date		H5T_STD_U8LE	5940422				gzip	4	5940422				Minimum_valid_DN	0	H5T_STD_U16LE	
41	Image_data	CLTYPE_Date		H5T_STD_U8LE	5940422				gzip	4	5940422				Offset	0.0	H5T_IEEE_F32LE	
42	Image_data	CLTYPE_Date		H5T_STD_U8LE	5940422				gzip	4	5940422				Slope	1.0	H5T_IEEE_F32LE	
43	Image_data	CLTYPE_Date		H5T_STD_U8LE	5940422				gzip	4	5940422				Unit	day	H5T_C_S1	
44	Image_data	CLTYPE_Ncfr7		H5T_STD_U16LE	5940422				gzip	4	5940422				Error_DN	65535	H5T_STD_U16LE	
45	Image_data	CLTYPE_Ncfr7		H5T_STD_U16LE	5940422				gzip	4	5940422				Data_description	Number of cloud pixels identified as ISCCP Class-7 (1:Cirrus, 2:Cirro-stratus, 3:Deep convection, 4:Alto-cumulus, 5:Alto-stratus, 6:Nimbo-stratus, 7:Cumulus, 8:Strato-cumulus, 9:Status) (spatial statistics)	H5T_C_S1	
46	Image_data	CLTYPE_Ncfr7		H5T_STD_U16LE	5940422				gzip	4	5940422				Maximum_valid_DN	65534	H5T_STD_U16LE	
47	Image_data	CLTYPE_Ncfr7		H5T_STD_U16LE	5940422				gzip	4	5940422				Minimum_valid_DN	0	H5T_STD_U16LE	
48	Image_data	CLTYPE_Ncfr7		H5T_STD_U16LE	5940422				gzip	4	5940422				Offset	0.0	H5T_IEEE_F32LE	
49	Image_data	CLTYPE_Ncfr7		H5T_STD_U16LE	5940422				gzip	4	5940422				Slope	1.0	H5T_IEEE_F32LE	
50	Image_data	CLTYPE_Ncfr7		H5T_STD_U16LE	5940422				gzip	4	5940422				Unit	NA	H5T_C_S1	
51	Image_data	CLTYPE_Ninput		H5T_STD_U16LE	5940422				gzip	4	5940422				Data_description	The number of input data	H5T_C_S1	
52	Image_data	CLTYPE_Ninput		H5T_STD_U16LE	5940422				gzip	4	5940422				Error_DN	65535	H5T_STD_U16LE	
53	Image_data	CLTYPE_Ninput		H5T_STD_U16LE	5940422				gzip	4	5940422				Maximum_valid_DN	1	H5T_STD_U16LE	
54	Image_data	CLTYPE_Ninput		H5T_STD_U16LE	5940422				gzip	4	5940422				Minimum_valid_DN	0	H5T_STD_U16LE	
55	Image_data	CLTYPE_Ninput		H5T_STD_U16LE	5940422				gzip	4	5940422				Offset	0.0	H5T_IEEE_F32LE	
56	Image_data	CLTYPE_Ninput		H5T_STD_U16LE	5940422				gzip	4	5940422				Slope	1.0	H5T_IEEE_F32LE	
57	Image_data	CLTYPE_Ninput		H5T_STD_U16LE	5940422				gzip	4	5940422				Unit	NA	H5T_C_S1	
58	Image_data	CLTYPE_Nused		H5T_STD_U16LE	5940422				gzip	4	5940422				Data_description	The number of data used in the statistics	H5T_C_S1	
59	Image_data	CLTYPE_Nused		H5T_STD_U16LE	5940422				gzip	4	5940422				Error_DN	65535	H5T_STD_U16LE	
60	Image_data	CLTYPE_Nused		H5T_STD_U16LE	5940422				gzip	4	5940422				Maximum_valid_DN	1	H5T_STD_U16LE	
61	Image_data	CLTYPE_Nused		H5T_STD_U16LE	5940422				gzip	4	5940422				Minimum_valid_DN	0	H5T_STD_U16LE	
62	Image_data	CLTYPE_Nused		H5T_STD_U16LE	5940422				gzip	4	5940422				Offset	0.0	H5T_IEEE_F32LE	
63	Image_data	CLTYPE_Nused		H5T_STD_U16LE	5940422				gzip	4	5940422				Slope	1.0	H5T_IEEE_F32LE	
64	Image_data	CLTYPE_Nused		H5T_STD_U16LE	5940422				gzip	4	5940422				Unit	NA	H5T_C_S1	
65	Image_data	CLTYPE_QA_flag		H5T_STD_U8LE	5940422				gzip	4	5940422				Data_description	QA information flag ([bit field 1-0]: water(land frac.=0%)=00, mostly water(0<land frac.<50%)=01, mostly coastal(50<land frac.<100%)=10, land(land frac=100%)=11, [bit field 3-2]: day(day frac.=100%)=00, mostly day(0<night frac.<50%)=01, mostly night(50<night frac.<100%)=10, night(night frac.=100%)=11. If no input data available, all bit fields are set to 1 (i.e., flag value = 255). If pixel value in l2 data is Error_DN, flag value = 254)	H5T_C_S1	
66	Image_data	CLTYPE_QA_flag		H5T_STD_U8LE	5940422				gzip	4	5940422				Error_DN	255	H5T_STD_U8LE	
67	Image_data	CLTYPE_QA_flag		H5T_STD_U8LE	5940422				gzip	4	5940422				Maximum_valid_DN	253	H5T_STD_U16LE	
68	Image_data	CLTYPE_QA_flag		H5T_STD_U8LE	5940422				gzip	4	5940422				Minimum_valid_DN	0	H5T_STD_U16LE	
69	Image_data	CLTYPE_QA_flag		H5T_STD_U8LE	5940422				gzip	4	5940422				Offset	0.0	H5T_IEEE_F32LE	
70	Image_data	CLTYPE_QA_flag		H5T_STD_U8LE	5940422				gzip	4	5940422				Slope	1.0	H5T_IEEE_F32LE	
71	Image_data	CLTYPE_QA_flag		H5T_STD_U8LE	5940422				gzip	4	5940422				Unit	NA	H5T_C_S1	
72	Processing_attributes														Contact_point	JAXA/Earth Observation Research Center (EORC)	H5T_C_S1	
73	Processing_attributes														Processing_UT	20180807 15:41:10	H5T_C_S1	
74	Processing_attributes														Processing_organization	JAXA/GCOM-C science project	H5T_C_S1	
75	Processing_attributes														Processing_result	Good	H5T_C_S1	
76	Processing_attributes														Input_files		H5T_C_S1	
77	Processing_attributes														Input_File_Name_001	GC1SG1_20180806D01D_A0000_L2SG_CLPRF_0106.h5	H5T_C_S1	

No.	Group	Dataset	Dataset Description	Type	1Dim	2Dim	3Dim	4Dim	Compress	Compress Lv.	Chunk1Dim	Chunk2Dim	Chunk3Dim	Chunk4Dim	Attribute	Attribute Value	Attribute type	Attribute Note
1	Geometry_data														Grid_interval	0.0833333	H5T_IEEE_F32LE	
2	Geometry_data														Grid_interval_unit	deg	H5T_C_S1	
3	Geometry_data														Image_projection	Non-map projected one dimensional array. Bin height is 1/[Grid_interval] deg. and bin width depends on its latitude (1/[Grid_interval]/cos(lat.) deg.). The area of each bin is equal. The bin is started from -180 deg. longitude to eastbound and from -90 deg. latitude (south) to 90 deg. (north).	H5T_C_S1	
4	Geometry_data														Number_of_bins	5940422	H5T_STD_I32LE	
5	Geometry_data														Lower_left_latitude	-90.0	H5T_IEEE_F32LE	
6	Geometry_data														Lower_left_longitude	-180.0	H5T_IEEE_F32LE	
7	Geometry_data														Lower_right_latitude	-90.0	H5T_IEEE_F32LE	
8	Geometry_data														Lower_right_longitude	180.0	H5T_IEEE_F32LE	
9	Geometry_data														Upper_left_latitude	90.0	H5T_IEEE_F32LE	
10	Geometry_data														Upper_left_longitude	-180.0	H5T_IEEE_F32LE	
11	Geometry_data														Upper_right_latitude	90.0	H5T_IEEE_F32LE	
12	Geometry_data														Upper_right_longitude	180.0	H5T_IEEE_F32LE	
13	Global_attributes														Algorithm_depelopper	Japan Aerospace Exploration Agency (JAXA)	H5T_C_S1	
14	Global_attributes														Dataset_description	Level-3 daily spatial binning file of CLTYPE	H5T_C_S1	
15	Global_attributes														Product_file_name	GC1SG1_20180806D01D_X0000_3BSG_CFR8C_0100.h5	H5T_C_S1	
16	Global_attributes														Product_level	Level-3	H5T_C_S1	
17	Global_attributes														Product_name	Level-3 spatial binned parameters	H5T_C_S1	
18	Global_attributes														Product_version	0100	H5T_C_S1	
19	Global_attributes														Satellite	Global Change Observation Mission - Climate (GCOM-C)	H5T_C_S1	
20	Global_attributes														Sensor	Second-generation Global Imager (SGLI)	H5T_C_S1	
21	Global_attributes														Algorithm_version	1.00	H5T_C_S1	
22	Global_attributes														Parameter_version	001.00	H5T_C_S1	
23	Global_attributes														Image_start_time	20180806 00:00:00.000	H5T_C_S1	
24	Global_attributes														Image_end_time	20180807 00:01:01.200	H5T_C_S1	
25	Image_data														Grid_interval	0.0833333	H5T_IEEE_F32LE	
26	Image_data														Grid_interval_unit	deg	H5T_C_S1	
27	Image_data														Image_projection	Non-map projected one dimensional array. Bin height is 1/[Grid_interval] deg. and bin width depends on its latitude (1/[Grid_interval]/cos(lat.) deg.). The area of each bin is equal. The bin is started from -180 deg. longitude to eastbound and from -90 deg. latitude (south) to 90 deg. (north).	H5T_C_S1	
28	Image_data														Number_of_bins	5940422	H5T_STD_I32LE	
29	Image_data														Lower_left_latitude	-90.0	H5T_IEEE_F32LE	
30	Image_data														Lower_left_longitude	-180.0	H5T_IEEE_F32LE	
31	Image_data														Lower_right_latitude	-90.0	H5T_IEEE_F32LE	
32	Image_data														Lower_right_longitude	180.0	H5T_IEEE_F32LE	
33	Image_data														Upper_left_latitude	90.0	H5T_IEEE_F32LE	
34	Image_data														Upper_left_longitude	-180.0	H5T_IEEE_F32LE	
35	Image_data														Upper_right_latitude	90.0	H5T_IEEE_F32LE	
36	Image_data														Upper_right_longitude	180.0	H5T_IEEE_F32LE	
37	Image_data	CLTYPE_Date		H5T_STD_U8LE	5940422				gzip	4	5940422				Data_description	Date information employed in the statistics. (Always 1 for this 3BSG-daily product)	H5T_C_S1	
38	Image_data	CLTYPE_Date		H5T_STD_U8LE	5940422				gzip	4	5940422				Error_DN	255	H5T_STD_U8LE	
39	Image_data	CLTYPE_Date		H5T_STD_U8LE	5940422				gzip	4	5940422				Maximum_valid_DN	254	H5T_STD_U16LE	
40	Image_data	CLTYPE_Date		H5T_STD_U8LE	5940422				gzip	4	5940422				Minimum_valid_DN	0	H5T_STD_U16LE	
41	Image_data	CLTYPE_Date		H5T_STD_U8LE	5940422				gzip	4	5940422				Offset	0.0	H5T_IEEE_F32LE	
42	Image_data	CLTYPE_Date		H5T_STD_U8LE	5940422				gzip	4	5940422				Slope	1.0	H5T_IEEE_F32LE	
43	Image_data	CLTYPE_Date		H5T_STD_U8LE	5940422				gzip	4	5940422				Unit	day	H5T_C_S1	
44	Image_data	CLTYPE_Ncfr8		H5T_STD_U16LE	5940422				gzip	4	5940422				Error_DN	65535	H5T_STD_U16LE	
45	Image_data	CLTYPE_Ncfr8		H5T_STD_U16LE	5940422				gzip	4	5940422				Data_description	Number of cloud pixels identified as ISCCP Class-8 (1:Cirrus, 2:Cirro-stratus, 3:Deep convection, 4:Alto-cumulus, 5:Alto-stratus, 6:Nimbo-stratus, 7:Cumulus, 8:Strato-cumulus, 9:Stratus) (spatial statistics)	H5T_C_S1	
46	Image_data	CLTYPE_Ncfr8		H5T_STD_U16LE	5940422				gzip	4	5940422				Maximum_valid_DN	65534	H5T_STD_U16LE	
47	Image_data	CLTYPE_Ncfr8		H5T_STD_U16LE	5940422				gzip	4	5940422				Minimum_valid_DN	0	H5T_STD_U16LE	
48	Image_data	CLTYPE_Ncfr8		H5T_STD_U16LE	5940422				gzip	4	5940422				Offset	0.0	H5T_IEEE_F32LE	
49	Image_data	CLTYPE_Ncfr8		H5T_STD_U16LE	5940422				gzip	4	5940422				Slope	1.0	H5T_IEEE_F32LE	
50	Image_data	CLTYPE_Ncfr8		H5T_STD_U16LE	5940422				gzip	4	5940422				Unit	NA	H5T_C_S1	
51	Image_data	CLTYPE_Ninput		H5T_STD_U16LE	5940422				gzip	4	5940422				Data_description	The number of input data	H5T_C_S1	
52	Image_data	CLTYPE_Ninput		H5T_STD_U16LE	5940422				gzip	4	5940422				Error_DN	65535	H5T_STD_U16LE	
53	Image_data	CLTYPE_Ninput		H5T_STD_U16LE	5940422				gzip	4	5940422				Maximum_valid_DN	1	H5T_STD_U16LE	
54	Image_data	CLTYPE_Ninput		H5T_STD_U16LE	5940422				gzip	4	5940422				Minimum_valid_DN	0	H5T_STD_U16LE	
55	Image_data	CLTYPE_Ninput		H5T_STD_U16LE	5940422				gzip	4	5940422				Offset	0.0	H5T_IEEE_F32LE	
56	Image_data	CLTYPE_Ninput		H5T_STD_U16LE	5940422				gzip	4	5940422				Slope	1.0	H5T_IEEE_F32LE	
57	Image_data	CLTYPE_Ninput		H5T_STD_U16LE	5940422				gzip	4	5940422				Unit	NA	H5T_C_S1	
58	Image_data	CLTYPE_Nused		H5T_STD_U16LE	5940422				gzip	4	5940422				Data_description	The number of data used in the statistics	H5T_C_S1	
59	Image_data	CLTYPE_Nused		H5T_STD_U16LE	5940422				gzip	4	5940422				Error_DN	65535	H5T_STD_U16LE	
60	Image_data	CLTYPE_Nused		H5T_STD_U16LE	5940422				gzip	4	5940422				Maximum_valid_DN	1	H5T_STD_U16LE	
61	Image_data	CLTYPE_Nused		H5T_STD_U16LE	5940422				gzip	4	5940422				Minimum_valid_DN	0	H5T_STD_U16LE	
62	Image_data	CLTYPE_Nused		H5T_STD_U16LE	5940422				gzip	4	5940422				Offset	0.0	H5T_IEEE_F32LE	
63	Image_data	CLTYPE_Nused		H5T_STD_U16LE	5940422				gzip	4	5940422				Slope	1.0	H5T_IEEE_F32LE	
64	Image_data	CLTYPE_Nused		H5T_STD_U16LE	5940422				gzip	4	5940422				Unit	NA	H5T_C_S1	
65	Image_data	CLTYPE_QA_flag		H5T_STD_U8LE	5940422				gzip	4	5940422				Data_description	QA information flag ([bit field 1-0]: water(land frac.=0%)=00, mostly water(0<land frac.<50%)=01, mostly coastal(50<land frac.<100%)=10, land(land frac=100%)=11, [bit field 3-2]: day(day frac.=100%)=00, mostly day(0<night frac.<50%)=01, mostly night(50<night frac.<100%)=10, night(night frac.=100%)=11. If no input data available, all bit fields are set to 1 (i.e., flag value = 255). If pixel value in l2 data is Error_DN, flag value = 254)	H5T_C_S1	
66	Image_data	CLTYPE_QA_flag		H5T_STD_U8LE	5940422				gzip	4	5940422				Error_DN	255	H5T_STD_U8LE	
67	Image_data	CLTYPE_QA_flag		H5T_STD_U8LE	5940422				gzip	4	5940422				Maximum_valid_DN	253	H5T_STD_U16LE	
68	Image_data	CLTYPE_QA_flag		H5T_STD_U8LE	5940422				gzip	4	5940422				Minimum_valid_DN	0	H5T_STD_U16LE	
69	Image_data	CLTYPE_QA_flag		H5T_STD_U8LE	5940422				gzip	4	5940422				Offset	0.0	H5T_IEEE_F32LE	
70	Image_data	CLTYPE_QA_flag		H5T_STD_U8LE	5940422				gzip	4	5940422				Slope	1.0	H5T_IEEE_F32LE	
71	Image_data	CLTYPE_QA_flag		H5T_STD_U8LE	5940422				gzip	4	5940422				Unit	NA	H5T_C_S1	
72	Processing_attributes														Contact_point	JAXA/Earth Observation Research Center (EORC)	H5T_C_S1	
73	Processing_attributes														Processing_UT	20180807 15:41:10	H5T_C_S1	
74	Processing_attributes														Processing_organization	JAXA/GCOM-C science project	H5T_C_S1	
75	Processing_attributes														Processing_result	Good	H5T_C_S1	
76	Processing_attributes														Input_files		H5T_C_S1	
77	Processing_attributes														Input_File_Name_001	GC1SG1_20180806D01D_A0000_L2SG_CLPRF_0106.h5	H5T_C_S1	

No.	Group	Dataset	Dataset Description	Type	1Dim	2Dim	3Dim	4Dim	Compress	Compress Lv.	Chunk1Dim	Chunk2Dim	Chunk3Dim	Chunk4Dim	Attribute	Attribute Value	Attribute type	Attribute Note
1	Geometry_data														Grid_interval	0.0833333	H5T_IEEE_F32LE	
2	Geometry_data														Grid_interval_unit	deg	H5T_C_S1	
3	Geometry_data														Image_projection	Non-map projected one dimensional array. Bin height is 1/[Grid_interval] deg. and bin width depends on its latitude (1/[Grid_interval]/cos(lat.) deg.). The area of each bin is equal. The bin is started from -180 deg. longitude to eastbound and from -90 deg. latitude (south) to 90 deg. (north).	H5T_C_S1	
4	Geometry_data														Number_of_bins	5940422	H5T_STD_I32LE	
5	Geometry_data														Lower_left_latitude	-90.0	H5T_IEEE_F32LE	
6	Geometry_data														Lower_left_longitude	-180.0	H5T_IEEE_F32LE	
7	Geometry_data														Lower_right_latitude	-90.0	H5T_IEEE_F32LE	
8	Geometry_data														Lower_right_longitude	180.0	H5T_IEEE_F32LE	
9	Geometry_data														Upper_left_latitude	90.0	H5T_IEEE_F32LE	
10	Geometry_data														Upper_left_longitude	-180.0	H5T_IEEE_F32LE	
11	Geometry_data														Upper_right_latitude	90.0	H5T_IEEE_F32LE	
12	Geometry_data														Upper_right_longitude	180.0	H5T_IEEE_F32LE	
13	Global_attributes														Algorithm_depelopper	Japan Aerospace Exploration Agency (JAXA)	H5T_C_S1	
14	Global_attributes														Dataset_description	Level-3 daily spatial binning file of CLTYPE	H5T_C_S1	
15	Global_attributes														Product_file_name	GC1SG1_20180806D01D_X0000_3BSG_CFR9C_0100.h5	H5T_C_S1	
16	Global_attributes														Product_level	Level-3	H5T_C_S1	
17	Global_attributes														Product_name	Level-3 spatial binned parameters	H5T_C_S1	
18	Global_attributes														Product_version	0100	H5T_C_S1	
19	Global_attributes														Satellite	Global Change Observation Mission - Climate (GCOM-C)	H5T_C_S1	
20	Global_attributes														Sensor	Second-generation Global Imager (SGLI)	H5T_C_S1	
21	Global_attributes														Algorithm_version	1.00	H5T_C_S1	
22	Global_attributes														Parameter_version	001.00	H5T_C_S1	
23	Global_attributes														Image_start_time	20180806 00:00:00.000	H5T_C_S1	
24	Global_attributes														Image_end_time	20180807 00:01:01.200	H5T_C_S1	
25	Image_data														Grid_interval	0.0833333	H5T_IEEE_F32LE	
26	Image_data														Grid_interval_unit	deg	H5T_C_S1	
27	Image_data														Image_projection	Non-map projected one dimensional array. Bin height is 1/[Grid_interval] deg. and bin width depends on its latitude (1/[Grid_interval]/cos(lat.) deg.). The area of each bin is equal. The bin is started from -180 deg. longitude to eastbound and from -90 deg. latitude (south) to 90 deg. (north).	H5T_C_S1	
28	Image_data														Number_of_bins	5940422	H5T_STD_I32LE	
29	Image_data														Lower_left_latitude	-90.0	H5T_IEEE_F32LE	
30	Image_data														Lower_left_longitude	-180.0	H5T_IEEE_F32LE	
31	Image_data														Lower_right_latitude	-90.0	H5T_IEEE_F32LE	
32	Image_data														Lower_right_longitude	180.0	H5T_IEEE_F32LE	
33	Image_data														Upper_left_latitude	90.0	H5T_IEEE_F32LE	
34	Image_data														Upper_left_longitude	-180.0	H5T_IEEE_F32LE	
35	Image_data														Upper_right_latitude	90.0	H5T_IEEE_F32LE	
36	Image_data														Upper_right_longitude	180.0	H5T_IEEE_F32LE	
37	Image_data	CLTYPE_Date		H5T_STD_U8LE	5940422				gzip	4	5940422				Data_description	Date information employed in the statistics. (Always 1 for this 3BSG-daily product)	H5T_C_S1	
38	Image_data	CLTYPE_Date		H5T_STD_U8LE	5940422				gzip	4	5940422				Error_DN	255	H5T_STD_U8LE	
39	Image_data	CLTYPE_Date		H5T_STD_U8LE	5940422				gzip	4	5940422				Maximum_valid_DN	254	H5T_STD_U16LE	
40	Image_data	CLTYPE_Date		H5T_STD_U8LE	5940422				gzip	4	5940422				Minimum_valid_DN	0	H5T_STD_U16LE	
41	Image_data	CLTYPE_Date		H5T_STD_U8LE	5940422				gzip	4	5940422				Offset	0.0	H5T_IEEE_F32LE	
42	Image_data	CLTYPE_Date		H5T_STD_U8LE	5940422				gzip	4	5940422				Slope	1.0	H5T_IEEE_F32LE	
43	Image_data	CLTYPE_Date		H5T_STD_U8LE	5940422				gzip	4	5940422				Unit	day	H5T_C_S1	
44	Image_data	CLTYPE_Ncfr9		H5T_STD_U16LE	5940422				gzip	4	5940422				Error_DN	65535	H5T_STD_U16LE	
45	Image_data	CLTYPE_Ncfr9		H5T_STD_U16LE	5940422				gzip	4	5940422				Data_description	Number of cloud pixels identified as ISCCP Class-9 (1:Cirrus, 2:Cirro-stratus, 3:Deep convection, 4:Alto-cumulus, 5:Alto-stratus, 6:Nimbo-stratus, 7:Cumulus, 8:Strato-cumulus, 9:Status) (spatial statistics)	H5T_C_S1	
46	Image_data	CLTYPE_Ncfr9		H5T_STD_U16LE	5940422				gzip	4	5940422				Maximum_valid_DN	65534	H5T_STD_U16LE	
47	Image_data	CLTYPE_Ncfr9		H5T_STD_U16LE	5940422				gzip	4	5940422				Minimum_valid_DN	0	H5T_STD_U16LE	
48	Image_data	CLTYPE_Ncfr9		H5T_STD_U16LE	5940422				gzip	4	5940422				Offset	0.0	H5T_IEEE_F32LE	
49	Image_data	CLTYPE_Ncfr9		H5T_STD_U16LE	5940422				gzip	4	5940422				Slope	1.0	H5T_IEEE_F32LE	
50	Image_data	CLTYPE_Ncfr9		H5T_STD_U16LE	5940422				gzip	4	5940422				Unit	NA	H5T_C_S1	
51	Image_data	CLTYPE_Ninput		H5T_STD_U16LE	5940422				gzip	4	5940422				Data_description	The number of input data	H5T_C_S1	
52	Image_data	CLTYPE_Ninput		H5T_STD_U16LE	5940422				gzip	4	5940422				Error_DN	65535	H5T_STD_U16LE	
53	Image_data	CLTYPE_Ninput		H5T_STD_U16LE	5940422				gzip	4	5940422				Maximum_valid_DN	1	H5T_STD_U16LE	
54	Image_data	CLTYPE_Ninput		H5T_STD_U16LE	5940422				gzip	4	5940422				Minimum_valid_DN	0	H5T_STD_U16LE	
55	Image_data	CLTYPE_Ninput		H5T_STD_U16LE	5940422				gzip	4	5940422				Offset	0.0	H5T_IEEE_F32LE	
56	Image_data	CLTYPE_Ninput		H5T_STD_U16LE	5940422				gzip	4	5940422				Slope	1.0	H5T_IEEE_F32LE	
57	Image_data	CLTYPE_Ninput		H5T_STD_U16LE	5940422				gzip	4	5940422				Unit	NA	H5T_C_S1	
58	Image_data	CLTYPE_Nused		H5T_STD_U16LE	5940422				gzip	4	5940422				Data_description	The number of data used in the statistics	H5T_C_S1	
59	Image_data	CLTYPE_Nused		H5T_STD_U16LE	5940422				gzip	4	5940422				Error_DN	65535	H5T_STD_U16LE	
60	Image_data	CLTYPE_Nused		H5T_STD_U16LE	5940422				gzip	4	5940422				Maximum_valid_DN	1	H5T_STD_U16LE	
61	Image_data	CLTYPE_Nused		H5T_STD_U16LE	5940422				gzip	4	5940422				Minimum_valid_DN	0	H5T_STD_U16LE	
62	Image_data	CLTYPE_Nused		H5T_STD_U16LE	5940422				gzip	4	5940422				Offset	0.0	H5T_IEEE_F32LE	
63	Image_data	CLTYPE_Nused		H5T_STD_U16LE	5940422				gzip	4	5940422				Slope	1.0	H5T_IEEE_F32LE	
64	Image_data	CLTYPE_Nused		H5T_STD_U16LE	5940422				gzip	4	5940422				Unit	NA	H5T_C_S1	
65	Image_data	CLTYPE_QA_flag		H5T_STD_U8LE	5940422				gzip	4	5940422				Data_description	QA information flag ([bit field 1-0]: water(land frac.=0%)=00, mostly water(0<land frac.<50%)=01, mostly coastal(50<land frac.<100%)=10, land(land frac=100%)=11, [bit field 3-2]: day(day frac.=100%)=00, mostly day(0<night frac.<50%)=01, mostly night(50<night frac.<100%)=10, night(night frac.=100%)=11. If no input data available, all bit fields are set to 1 (i.e., flag value = 255). If pixel value in l2 data is Error_DN, flag value = 254)	H5T_C_S1	
66	Image_data	CLTYPE_QA_flag		H5T_STD_U8LE	5940422				gzip	4	5940422				Error_DN	255	H5T_STD_U8LE	
67	Image_data	CLTYPE_QA_flag		H5T_STD_U8LE	5940422				gzip	4	5940422				Maximum_valid_DN	253	H5T_STD_U16LE	
68	Image_data	CLTYPE_QA_flag		H5T_STD_U8LE	5940422				gzip	4	5940422				Minimum_valid_DN	0	H5T_STD_U16LE	
69	Image_data	CLTYPE_QA_flag		H5T_STD_U8LE	5940422				gzip	4	5940422				Offset	0.0	H5T_IEEE_F32LE	
70	Image_data	CLTYPE_QA_flag		H5T_STD_U8LE	5940422				gzip	4	5940422				Slope	1.0	H5T_IEEE_F32LE	
71	Image_data	CLTYPE_QA_flag		H5T_STD_U8LE	5940422				gzip	4	5940422				Unit	NA	H5T_C_S1	
72	Processing_attributes														Contact_point	JAXA/Earth Observation Research Center (EORC)	H5T_C_S1	
73	Processing_attributes														Processing_UT	20180807 15:41:11	H5T_C_S1	
74	Processing_attributes														Processing_organization	JAXA/GCOM-C science project	H5T_C_S1	
75	Processing_attributes														Processing_result	Good	H5T_C_S1	
76	Processing_attributes														Input_files		H5T_C_S1	
77	Processing_attributes														Input_File_Name_001	GC1SG1_20180806D01D_A0000_L2SG_CLPRF_0106.h5	H5T_C_S1	

No.	Group	Dataset	Dataset Description	Type	1Dim	2Dim	3Dim	4Dim	Compress	Compress Lv.	Chunk1Dim	Chunk2Dim	Chunk3Dim	Chunk4Dim	Attribute	Attribute Value	Attribute type	Attribute Note
1	Geometry_data														Grid_interval	0.0833333	H5T_IEEE_F32LE	
2	Geometry_data														Grid_interval_unit	deg	H5T_C_S1	
3	Geometry_data														Image_projection	Non-map projected one dimensional array. Bin height is 1/[Grid_interval] deg. and bin width depends on its latitude (1/[Grid_interval]/cos(lat.) deg.). The area of each bin is equal. The bin is started from -180 deg. longitude to eastbound and from -90 deg. latitude (south) to 90 deg. (north).	H5T_C_S1	
4	Geometry_data														Number_of_bins	5940422	H5T_STD_I32LE	
5	Geometry_data														Lower_left_latitude	-90.0	H5T_IEEE_F32LE	
6	Geometry_data														Lower_left_longitude	-180.0	H5T_IEEE_F32LE	
7	Geometry_data														Lower_right_latitude	-90.0	H5T_IEEE_F32LE	
8	Geometry_data														Lower_right_longitude	180.0	H5T_IEEE_F32LE	
9	Geometry_data														Upper_left_latitude	90.0	H5T_IEEE_F32LE	
10	Geometry_data														Upper_left_longitude	-180.0	H5T_IEEE_F32LE	
11	Geometry_data														Upper_right_latitude	90.0	H5T_IEEE_F32LE	
12	Geometry_data														Upper_right_longitude	180.0	H5T_IEEE_F32LE	
13	Global_attributes														Algorithm_depelopper	Japan Aerospace Exploration Agency (JAXA)	H5T_C_S1	
14	Global_attributes														Dataset_description	Level-3 daily spatial binning file of CLTYPE	H5T_C_S1	
15	Global_attributes														Product_file_name	GC1SG1_20180806D01D_X0000_3BSG_CFRAC_0100.h5	H5T_C_S1	
16	Global_attributes														Product_level	Level-3	H5T_C_S1	
17	Global_attributes														Product_name	Level-3 spatial binned parameters	H5T_C_S1	
18	Global_attributes														Product_version	0100	H5T_C_S1	
19	Global_attributes														Satellite	Global Change Observation Mission - Climate (GCOM-C)	H5T_C_S1	
20	Global_attributes														Sensor	Second-generation Global Imager (SGLI)	H5T_C_S1	
21	Global_attributes														Algorithm_version	1.00	H5T_C_S1	
22	Global_attributes														Parameter_version	001.00	H5T_C_S1	
23	Global_attributes														Image_start_time	20180806 00:00:00.000	H5T_C_S1	
24	Global_attributes														Image_end_time	20180807 00:01:01.200	H5T_C_S1	
25	Image_data														Grid_interval	0.0833333	H5T_IEEE_F32LE	
26	Image_data														Grid_interval_unit	deg	H5T_C_S1	
27	Image_data														Image_projection	Non-map projected one dimensional array. Bin height is 1/[Grid_interval] deg. and bin width depends on its latitude (1/[Grid_interval]/cos(lat.) deg.). The area of each bin is equal. The bin is started from -180 deg. longitude to eastbound and from -90 deg. latitude (south) to 90 deg. (north).	H5T_C_S1	
28	Image_data														Number_of_bins	5940422	H5T_STD_I32LE	
29	Image_data														Lower_left_latitude	-90.0	H5T_IEEE_F32LE	
30	Image_data														Lower_left_longitude	-180.0	H5T_IEEE_F32LE	
31	Image_data														Lower_right_latitude	-90.0	H5T_IEEE_F32LE	
32	Image_data														Lower_right_longitude	180.0	H5T_IEEE_F32LE	
33	Image_data														Upper_left_latitude	90.0	H5T_IEEE_F32LE	
34	Image_data														Upper_left_longitude	-180.0	H5T_IEEE_F32LE	
35	Image_data														Upper_right_latitude	90.0	H5T_IEEE_F32LE	
36	Image_data														Upper_right_longitude	180.0	H5T_IEEE_F32LE	
37	Image_data	CLTYPE_Date		H5T_STD_U8LE	5940422				gzip	4	5940422				Data_description	Date information employed in the statistics. (Always 1 for this 3BSG-daily product)	H5T_C_S1	
38	Image_data	CLTYPE_Date		H5T_STD_U8LE	5940422				gzip	4	5940422				Error_DN	255	H5T_STD_U8LE	
39	Image_data	CLTYPE_Date		H5T_STD_U8LE	5940422				gzip	4	5940422				Maximum_valid_DN	254	H5T_STD_U16LE	
40	Image_data	CLTYPE_Date		H5T_STD_U8LE	5940422				gzip	4	5940422				Minimum_valid_DN	0	H5T_STD_U16LE	
41	Image_data	CLTYPE_Date		H5T_STD_U8LE	5940422				gzip	4	5940422				Offset	0.0	H5T_IEEE_F32LE	
42	Image_data	CLTYPE_Date		H5T_STD_U8LE	5940422				gzip	4	5940422				Slope	1.0	H5T_IEEE_F32LE	
43	Image_data	CLTYPE_Date		H5T_STD_U8LE	5940422				gzip	4	5940422				Unit	day	H5T_C_S1	
44	Image_data	CLTYPE_NcfrA		H5T_STD_U16LE	5940422				gzip	4	5940422				Error_DN	65535	H5T_STD_U16LE	
45	Image_data	CLTYPE_NcfrA		H5T_STD_U16LE	5940422				gzip	4	5940422				Data_description	Number of cloud pixels identified as ISCCP Class-A (1:Cirrus, 2:Cirro-stratus, 3:Deep convection, 4:Alto-cumulus, 5:Alto-stratus, 6:Nimbo-stratus, 7:Cumulus, 8:Strato-cumulus, 9:Stratus) (spatial statistics)	H5T_C_S1	
46	Image_data	CLTYPE_NcfrA		H5T_STD_U16LE	5940422				gzip	4	5940422				Maximum_valid_DN	65534	H5T_STD_U16LE	
47	Image_data	CLTYPE_NcfrA		H5T_STD_U16LE	5940422				gzip	4	5940422				Minimum_valid_DN	0	H5T_STD_U16LE	
48	Image_data	CLTYPE_NcfrA		H5T_STD_U16LE	5940422				gzip	4	5940422				Offset	0.0	H5T_IEEE_F32LE	
49	Image_data	CLTYPE_NcfrA		H5T_STD_U16LE	5940422				gzip	4	5940422				Slope	1.0	H5T_IEEE_F32LE	
50	Image_data	CLTYPE_NcfrA		H5T_STD_U16LE	5940422				gzip	4	5940422				Unit	NA	H5T_C_S1	
51	Image_data	CLTYPE_Ninput		H5T_STD_U16LE	5940422				gzip	4	5940422				Data_description	The number of input data	H5T_C_S1	
52	Image_data	CLTYPE_Ninput		H5T_STD_U16LE	5940422				gzip	4	5940422				Error_DN	65535	H5T_STD_U16LE	
53	Image_data	CLTYPE_Ninput		H5T_STD_U16LE	5940422				gzip	4	5940422				Maximum_valid_DN	1	H5T_STD_U16LE	
54	Image_data	CLTYPE_Ninput		H5T_STD_U16LE	5940422				gzip	4	5940422				Minimum_valid_DN	0	H5T_STD_U16LE	
55	Image_data	CLTYPE_Ninput		H5T_STD_U16LE	5940422				gzip	4	5940422				Offset	0.0	H5T_IEEE_F32LE	
56	Image_data	CLTYPE_Ninput		H5T_STD_U16LE	5940422				gzip	4	5940422				Slope	1.0	H5T_IEEE_F32LE	
57	Image_data	CLTYPE_Ninput		H5T_STD_U16LE	5940422				gzip	4	5940422				Unit	NA	H5T_C_S1	
58	Image_data	CLTYPE_Nused		H5T_STD_U16LE	5940422				gzip	4	5940422				Data_description	The number of data used in the statistics	H5T_C_S1	
59	Image_data	CLTYPE_Nused		H5T_STD_U16LE	5940422				gzip	4	5940422				Error_DN	65535	H5T_STD_U16LE	
60	Image_data	CLTYPE_Nused		H5T_STD_U16LE	5940422				gzip	4	5940422				Maximum_valid_DN	1	H5T_STD_U16LE	
61	Image_data	CLTYPE_Nused		H5T_STD_U16LE	5940422				gzip	4	5940422				Minimum_valid_DN	0	H5T_STD_U16LE	
62	Image_data	CLTYPE_Nused		H5T_STD_U16LE	5940422				gzip	4	5940422				Offset	0.0	H5T_IEEE_F32LE	
63	Image_data	CLTYPE_Nused		H5T_STD_U16LE	5940422				gzip	4	5940422				Slope	1.0	H5T_IEEE_F32LE	
64	Image_data	CLTYPE_Nused		H5T_STD_U16LE	5940422				gzip	4	5940422				Unit	NA	H5T_C_S1	
65	Image_data	CLTYPE_QA_flag		H5T_STD_U8LE	5940422				gzip	4	5940422				Data_description	QA information flag ([bit field 1-0]: water(land frac.=0%)=00, mostly water(0<land frac.<50%)=01, mostly coastal(50<land frac.<100%)=10, land(land frac=100%)=11, [bit field 3-2]: day(day frac.=100%)=00, mostly day(0<night frac.<50%)=01, mostly night(50<night frac.<100%)=10, night(night frac.=100%)=11. If no input data available, all bit fields are set to 1 (i.e., flag value = 255). If pixel value in l2 data is Error_DN, flag value = 254)	H5T_C_S1	
66	Image_data	CLTYPE_QA_flag		H5T_STD_U8LE	5940422				gzip	4	5940422				Error_DN	255	H5T_STD_U8LE	
67	Image_data	CLTYPE_QA_flag		H5T_STD_U8LE	5940422				gzip	4	5940422				Maximum_valid_DN	253	H5T_STD_U16LE	
68	Image_data	CLTYPE_QA_flag		H5T_STD_U8LE	5940422				gzip	4	5940422				Minimum_valid_DN	0	H5T_STD_U16LE	
69	Image_data	CLTYPE_QA_flag		H5T_STD_U8LE	5940422				gzip	4	5940422				Offset	0.0	H5T_IEEE_F32LE	
70	Image_data	CLTYPE_QA_flag		H5T_STD_U8LE	5940422				gzip	4	5940422				Slope	1.0	H5T_IEEE_F32LE	
71	Image_data	CLTYPE_QA_flag		H5T_STD_U8LE	5940422				gzip	4	5940422				Unit	NA	H5T_C_S1	
72	Processing_attributes														Contact_point	JAXA/Earth Observation Research Center (EORC)	H5T_C_S1	
73	Processing_attributes														Processing_UT	20180807 15:41:11	H5T_C_S1	
74	Processing_attributes														Processing_organization	JAXA/GCOM-C science project	H5T_C_S1	
75	Processing_attributes														Processing_result	Good	H5T_C_S1	
76	Processing_attributes														Input_files		H5T_C_S1	
77	Processing_attributes														Input_File_Name_001	GC1SG1_20180806D01D_A0000_L2SG_CLPRF_0106.h5	H5T_C_S1	

No.	Group	Dataset	Dataset Description	Type	1Dim	2Dim	3Dim	4Dim	Compress	Compress Lv.	Chunk1Dim	Chunk2Dim	Chunk3Dim	Chunk4Dim	Attribute	Attribute Value	Attribute type	Attribute Note
1	Geometry_data														Grid_interval	0.0416667	H5T_IEEE_F32LE	
2	Geometry_data														Grid_interval_unit	deg	H5T_C_S1	
3	Geometry_data														Image_projection	Non-map projected one dimensional array. Bin height is 1/[Grid_interval] deg. and bin width depends on its latitude (1/[Grid_interval]/cos(lat.) deg.). The area of each bin is equal. The bin is started from -180 deg. longitude to eastbound and from -90 deg. latitude (south) to 90 deg. (north).	H5T_C_S1	
4	Geometry_data														Number_of_bins	23761676	H5T_STD_I32LE	
5	Geometry_data														Lower_left_latitude	-90.0	H5T_IEEE_F32LE	
6	Geometry_data														Lower_left_longitude	-180.0	H5T_IEEE_F32LE	
7	Geometry_data														Lower_right_latitude	-90.0	H5T_IEEE_F32LE	
8	Geometry_data														Lower_right_longitude	180.0	H5T_IEEE_F32LE	
9	Geometry_data														Upper_left_latitude	90.0	H5T_IEEE_F32LE	
10	Geometry_data														Upper_left_longitude	-180.0	H5T_IEEE_F32LE	
11	Geometry_data														Upper_right_latitude	90.0	H5T_IEEE_F32LE	
12	Geometry_data														Upper_right_longitude	180.0	H5T_IEEE_F32LE	
13	Global_attributes														Algorithm_depelopper	Japan Aerospace Exploration Agency (JAXA)	H5T_C_S1	
14	Global_attributes														Dataset_description	Level-3 daily spatial binning file of CHLA	H5T_C_S1	
15	Global_attributes														Product_file_name	GC1SG1_20180806D01D_X0000_3BSG_CHLAF_0100.h5	H5T_C_S1	
16	Global_attributes														Product_level	Level-3	H5T_C_S1	
17	Global_attributes														Product_name	Level-3 spatial binned parameters	H5T_C_S1	
18	Global_attributes														Product_version	0100	H5T_C_S1	
19	Global_attributes														Satellite	Global Change Observation Mission - Climate (GCOM-C)	H5T_C_S1	
20	Global_attributes														Sensor	Second-generation Global Imager (SGLI)	H5T_C_S1	
21	Global_attributes														Algorithm_version	1.00	H5T_C_S1	
22	Global_attributes														Parameter_version	001.00	H5T_C_S1	
23	Global_attributes														Image_start_time	20180806 00:55:55.429	H5T_C_S1	
24	Global_attributes														Image_end_time	20180806 23:39:20.154	H5T_C_S1	
25	Image_data														Grid_interval	0.0416667	H5T_IEEE_F32LE	
26	Image_data														Grid_interval_unit	deg	H5T_C_S1	
27	Image_data														Image_projection	Non-map projected one dimensional array. Bin height is 1/[Grid_interval] deg. and bin width depends on its latitude (1/[Grid_interval]/cos(lat.) deg.). The area of each bin is equal. The bin is started from -180 deg. longitude to eastbound and from -90 deg. latitude (south) to 90 deg. (north).	H5T_C_S1	
28	Image_data														Number_of_bins	23761676	H5T_STD_I32LE	
29	Image_data														Lower_left_latitude	-90.0	H5T_IEEE_F32LE	
30	Image_data														Lower_left_longitude	-180.0	H5T_IEEE_F32LE	
31	Image_data														Lower_right_latitude	-90.0	H5T_IEEE_F32LE	
32	Image_data														Lower_right_longitude	180.0	H5T_IEEE_F32LE	
33	Image_data														Upper_left_latitude	90.0	H5T_IEEE_F32LE	
34	Image_data														Upper_left_longitude	-180.0	H5T_IEEE_F32LE	
35	Image_data														Upper_right_latitude	90.0	H5T_IEEE_F32LE	
36	Image_data														Upper_right_longitude	180.0	H5T_IEEE_F32LE	
37	Image_data	CHLA_AVE		H5T_STD_U16LE	23761676				gzip	4	23761676				Error_DN	65535	H5T_STD_U16LE	
38	Image_data	CHLA_AVE		H5T_STD_U16LE	23761676				gzip	4	23761676				Data_description	Average of CHLA parameter (spatial statistics)	H5T_C_S1	
39	Image_data	CHLA_AVE		H5T_STD_U16LE	23761676				gzip	4	23761676				Maximum_valid_DN	65534	H5T_STD_U16LE	
40	Image_data	CHLA_AVE		H5T_STD_U16LE	23761676				gzip	4	23761676				Minimum_valid_DN	0	H5T_STD_U16LE	
41	Image_data	CHLA_AVE		H5T_STD_U16LE	23761676				gzip	4	23761676				Offset	0.0	H5T_IEEE_F32LE	
42	Image_data	CHLA_AVE		H5T_STD_U16LE	23761676				gzip	4	23761676				Slope	0.0016	H5T_IEEE_F32LE	
43	Image_data	CHLA_AVE		H5T_STD_U16LE	23761676				gzip	4	23761676				Unit	mg m^-3	H5T_C_S1	
44	Image_data	CHLA_Date		H5T_STD_U8LE	23761676				gzip	4	23761676				Data_description	Date information employed in the statistics. (Always 1 for this 3BSG-daily product)	H5T_C_S1	
45	Image_data	CHLA_Date		H5T_STD_U8LE	23761676				gzip	4	23761676				Error_DN	255	H5T_STD_U8LE	
46	Image_data	CHLA_Date		H5T_STD_U8LE	23761676				gzip	4	23761676				Maximum_valid_DN	254	H5T_STD_U16LE	
47	Image_data	CHLA_Date		H5T_STD_U8LE	23761676				gzip	4	23761676				Minimum_valid_DN	0	H5T_STD_U16LE	
48	Image_data	CHLA_Date		H5T_STD_U8LE	23761676				gzip	4	23761676				Offset	0.0	H5T_IEEE_F32LE	
49	Image_data	CHLA_Date		H5T_STD_U8LE	23761676				gzip	4	23761676				Slope	1.0	H5T_IEEE_F32LE	
50	Image_data	CHLA_Date		H5T_STD_U8LE	23761676				gzip	4	23761676				Unit	day	H5T_C_S1	
51	Image_data	CHLA_MAX		H5T_STD_U16LE	23761676				gzip	4	23761676				Data_description	Maximum of CHLA parameter (spatial statistics)	H5T_C_S1	
52	Image_data	CHLA_MAX		H5T_STD_U16LE	23761676				gzip	4	23761676				Error_DN	65535	H5T_STD_U16LE	
53	Image_data	CHLA_MAX		H5T_STD_U16LE	23761676				gzip	4	23761676				Maximum_valid_DN	65534	H5T_STD_U16LE	
54	Image_data	CHLA_MAX		H5T_STD_U16LE	23761676				gzip	4	23761676				Minimum_valid_DN	0	H5T_STD_U16LE	
55	Image_data	CHLA_MAX		H5T_STD_U16LE	23761676				gzip	4	23761676				Offset	0.0	H5T_IEEE_F32LE	
56	Image_data	CHLA_MAX		H5T_STD_U16LE	23761676				gzip	4	23761676				Slope	0.0016	H5T_IEEE_F32LE	
57	Image_data	CHLA_MAX		H5T_STD_U16LE	23761676				gzip	4	23761676				Unit	mg m^-3	H5T_C_S1	
58	Image_data	CHLA_MIN		H5T_STD_U16LE	23761676				gzip	4	23761676				Data_description	Minimum of CHLA parameter (spatial statistics)	H5T_C_S1	
59	Image_data	CHLA_MIN		H5T_STD_U16LE	23761676				gzip	4	23761676				Error_DN	65535	H5T_STD_U16LE	
60	Image_data	CHLA_MIN		H5T_STD_U16LE	23761676				gzip	4	23761676				Maximum_valid_DN	65534	H5T_STD_U16LE	
61	Image_data	CHLA_MIN		H5T_STD_U16LE	23761676				gzip	4	23761676				Minimum_valid_DN	0	H5T_STD_U16LE	
62	Image_data	CHLA_MIN		H5T_STD_U16LE	23761676				gzip	4	23761676				Offset	0.0	H5T_IEEE_F32LE	
63	Image_data	CHLA_MIN		H5T_STD_U16LE	23761676				gzip	4	23761676				Slope	0.0016	H5T_IEEE_F32LE	
64	Image_data	CHLA_MIN		H5T_STD_U16LE	23761676				gzip	4	23761676				Unit	mg m^-3	H5T_C_S1	
65	Image_data	CHLA_Ninput		H5T_STD_U16LE	23761676				gzip	4	23761676				Data_description	The number of input data	H5T_C_S1	
66	Image_data	CHLA_Ninput		H5T_STD_U16LE	23761676				gzip	4	23761676				Error_DN	65535	H5T_STD_U16LE	
67	Image_data	CHLA_Ninput		H5T_STD_U16LE	23761676				gzip	4	23761676				Maximum_valid_DN	207	H5T_STD_U16LE	
68	Image_data	CHLA_Ninput		H5T_STD_U16LE	23761676				gzip	4	23761676				Minimum_valid_DN	0	H5T_STD_U16LE	
69	Image_data	CHLA_Ninput		H5T_STD_U16LE	23761676				gzip	4	23761676				Offset	0.0	H5T_IEEE_F32LE	
70	Image_data	CHLA_Ninput		H5T_STD_U16LE	23761676				gzip	4	23761676				Slope	1.0	H5T_IEEE_F32LE	
71	Image_data	CHLA_Ninput		H5T_STD_U16LE	23761676				gzip	4	23761676				Unit	NA	H5T_C_S1	
72	Image_data	CHLA_Nused		H5T_STD_U16LE	23761676				gzip	4	23761676				Data_description	The number of data used in the statistics	H5T_C_S1	
73	Image_data	CHLA_Nused		H5T_STD_U16LE	23761676				gzip	4	23761676				Error_DN	65535	H5T_STD_U16LE	
74	Image_data	CHLA_Nused		H5T_STD_U16LE	23761676				gzip	4	23761676				Maximum_valid_DN	207	H5T_STD_U16LE	
75	Image_data	CHLA_Nused		H5T_STD_U16LE	23761676				gzip	4	23761676				Minimum_valid_DN	0	H5T_STD_U16LE	
76	Image_data	CHLA_Nused		H5T_STD_U16LE	23761676				gzip	4	23761676				Offset	0.0	H5T_IEEE_F32LE	
77	Image_data	CHLA_Nused		H5T_STD_U16LE	23761676				gzip	4	23761676				Slope	1.0	H5T_IEEE_F32LE	
78	Image_data	CHLA_Nused		H5T_STD_U16LE	23761676				gzip	4	23761676				Unit	NA	H5T_C_S1	
79	Image_data	CHLA_QA_flag		H5T_STD_U8LE	23761676				gzip	4	23761676				Data_description	QA information flag ([bit field 1-0]: water(land frac.=0%)=00, mostly water(0<land frac.<50%)=01, mostly coastal(50<land frac.<100%)=10, land(land frac=100%)=11. If no input data available, all bit fields are set to 1 (i.e., flag value = 255). If pixel value in l2 data is Error_DN, flag value = 254)	H5T_C_S1	
80	Image_data	CHLA_QA_flag		H5T_STD_U8LE	23761676				gzip	4	23761676				Error_DN	255	H5T_STD_U8LE	
81	Image_data	CHLA_QA_flag		H5T_STD_U8LE	23761676				gzip	4	23761676				Maximum_valid_DN	253	H5T_STD_U16LE	
82	Image_data	CHLA_QA_flag		H5T_STD_U8LE	23761676				gzip	4	23761676				Minimum_valid_DN	0	H5T_STD_U16LE	
83	Image_data	CHLA_QA_flag		H5T_STD_U8LE	23761676				gzip	4	23761676				Offset	0.0	H5T_IEEE_F32LE	
84	Image_data	CHLA_QA_flag		H5T_STD_U8LE	23761676				gzip	4	23761676				Slope	1.0	H5T_IEEE_F32LE	
85	Image_data	CHLA_QA_flag		H5T_STD_U8LE	23761676				gzip	4	23761676				Unit	NA	H5T_C_S1	
86	Image_data	CHLA_RMS		H5T_STD_U16LE	23761676				gzip	4	23761676				Data_description	Root Mean Square of CHLA parameter (spatial statistics)	H5T_C_S1	
87	Image_data	CHLA_RMS		H5T_STD_U16LE	23761676				gzip	4	23761676				Error_DN	65535	H5T_STD_U16LE	
88	Image_data	CHLA_RMS		H5T_STD_U16LE	23761676				gzip	4	23761676				Maximum_valid_DN	65534	H5T_STD_U16LE	
89	Image_data	CHLA_RMS		H5T_STD_U16LE	23761676				gzip	4	23761676				Minimum_valid_DN	0	H5T_STD_U16LE	
90	Image_data	CHLA_RMS		H5T_STD_U16LE	23761676				gzip	4	23761676				Offset	0.0	H5T_IEEE_F32LE	
91	Image_data	CHLA_RMS		H5T_STD_U16LE	23761676				gzip	4	23761676				Slope	0.0016	H5T_IEEE_F32LE	
92	Image_data	CHLA_RMS		H5T_STD_U16LE	23761676				gzip	4	23761676				Unit	mg m^-3	H5T_C_S1	
93	Processing_attributes														Contact_point	JAXA/Earth Observation Research Center (EORC)	H5T_C_S1	
94	Processing_attributes														Processing_UT	20180807 23:59:44	H5T_C_S1	
95	Processing_attributes														Processing_organization	JAXA/GCOM-C science project	H5T_C_S1	
96	Processing_attributes														Processing_result	Good	H5T_C_S1	
97	Processing_attributes														Input_files		H5T_C_S1	
98	Processing_attributes														Input File Name 001	GC1SG1_201808060056E04407_L2SG_IWPRK_0160.h5	H5T_C_S1	
99	Processing_attributes														Input File Name 002	GC1SG1_201808060057V04407_L2SG_IWPRK_0160.h5	H5T_C_S1	
100	Processing_attributes														Input File Name 003	GC1SG1_201808060100J04408_L2SG_IWPRK_0160.h5	H5T_C_S1	
101	Processing_attributes														Input File Name 004	GC1SG1_201808060102S04408_L2SG_IWPRK_0160.h5	H5T_C_S1	
102	Processing_attributes														Input File Name 005	GC1SG1_201808060104N04409_L2SG_IWPRK_0160.h5	H5T_C_S1	
103	Processing_attributes														Input File Name 006	GC1SG1_201808060108S04410_L2SG_IWPRK_0160.h5	H5T_C_S1	
104	Processing_attributes														Input File Name 007	GC1SG1_201808060113A04411_L2SG_IWPRK_0160.h5	H5T_C_S1	
105	Processing_attributes														Input File Name 008	GC1SG1_201808060117E04412_L2SG_IWPRK_0160.h5	H5T_C_S1	
106	Processing_attributes														Input File Name 009	GC1SG1_201808060118B04412_L2SG_IWPRK_0160.h5	H5T_C_S1	
107	Processing_attributes														Input File Name 010	GC1SG1_201808060119V04412_L2SG_IWPRK_0160.h5	H5T_C_S1	
108	Processing_attributes														Input File Name 011	GC1SG1_201808060121K04413_L2SG_IWPRK_0160.h5	H5T_C_S1	
109	Processing_attributes														Input File Name 012	GC1SG1_201808060125P04414_L2SG_IWPRK_0160.h5	H5T_C_S1	
110	Processing_attributes														Input File Name 013	GC1SG1_201808060129T04415_L2SG_IWPRK_0160.h5	H5T_C_S1	
111	Processing_attributes														Input File Name 014	GC1SG1_201808060133A04415_L2SG_IWPRK_0160.h5	H5T_C_S1	
112	Processing_attributes														Input File Name 015	GC1SG1_201808060134B04416_L2SG_IWPRK_0160.h5	H5T_C_S1	
113	Processing_attributes														Input File Name 016	GC1SG1_201808060138F04417_L2SG_IWPRK_0160.h5	H5T_C_S1	
114	Processing_attributes														Input File Name 017	GC1SG1_201808060237D07807_L2SG_IWPRK_0160.h5	H5T_C_S1	
115	Processing_attributes														Input File Name 018	GC1SG1_201808060238L07807_L2SG_IWPRK_0160.h5	H5T_C_S1	
116	Processing_attributes														Input File Name 019	GC1SG1_201808060241H07808_L2SG_IWPRK_0160.h5	H5T_C_S1	

No.	Group	Dataset	Dataset Description	Type	1Dim	2Dim	3Dim	4Dim	Compress	Compress Lv.	Chunk1Dim	Chunk2Dim	Chunk3Dim	Chunk4Dim	Attribute	Attribute Value	Attribute type	Attribute Note
117	Processing_attributes														Input File Name 020	GC1SG1_201808060243R07808_L2SG_IWPRK_0160.h5	H5T_C_S1	
118	Processing_attributes														Input File Name 021	GC1SG1_201808060245N07809_L2SG_IWPRK_0160.h5	H5T_C_S1	
119	Processing_attributes														Input File Name 022	GC1SG1_201808060249R07810_L2SG_IWPRK_0160.h5	H5T_C_S1	
120	Processing_attributes														Input File Name 023	GC1SG1_201808060253V07811_L2SG_IWPRK_0160.h5	H5T_C_S1	
121	Processing_attributes														Input File Name 024	GC1SG1_201808060255D07812_L2SG_IWPRK_0160.h5	H5T_C_S1	
122	Processing_attributes														Input File Name 025	GC1SG1_201808060302J07813_L2SG_IWPRK_0160.h5	H5T_C_S1	
123	Processing_attributes														Input File Name 026	GC1SG1_201808060306N07814_L2SG_IWPRK_0160.h5	H5T_C_S1	
124	Processing_attributes														Input File Name 027	GC1SG1_201808060309Q07814_L2SG_IWPRK_0160.h5	H5T_C_S1	
125	Processing_attributes														Input File Name 028	GC1SG1_201808060310S07815_L2SG_IWPRK_0160.h5	H5T_C_S1	
126	Processing_attributes														Input File Name 029	GC1SG1_201808060315A07816_L2SG_IWPRK_0160.h5	H5T_C_S1	
127	Processing_attributes														Input File Name 030	GC1SG1_201808060319E07817_L2SG_IWPRK_0160.h5	H5T_C_S1	
128	Processing_attributes														Input File Name 031	GC1SG1_201808060418C11207_L2SG_IWPRK_0160.h5	H5T_C_S1	
129	Processing_attributes														Input File Name 032	GC1SG1_201808060419H11207_L2SG_IWPRK_0160.h5	H5T_C_S1	
130	Processing_attributes														Input File Name 033	GC1SG1_201808060422G11208_L2SG_IWPRK_0160.h5	H5T_C_S1	
131	Processing_attributes														Input File Name 034	GC1SG1_201808060424Q11208_L2SG_IWPRK_0160.h5	H5T_C_S1	
132	Processing_attributes														Input File Name 035	GC1SG1_201808060426L11209_L2SG_IWPRK_0160.h5	H5T_C_S1	
133	Processing_attributes														Input File Name 036	GC1SG1_201808060430Q11210_L2SG_IWPRK_0160.h5	H5T_C_S1	
134	Processing_attributes														Input File Name 037	GC1SG1_201808060434U11211_L2SG_IWPRK_0160.h5	H5T_C_S1	
135	Processing_attributes														Input File Name 038	GC1SG1_201808060439C11212_L2SG_IWPRK_0160.h5	H5T_C_S1	
136	Processing_attributes														Input File Name 039	GC1SG1_201808060443H11213_L2SG_IWPRK_0160.h5	H5T_C_S1	
137	Processing_attributes														Input File Name 040	GC1SG1_201808060444F11213_L2SG_IWPRK_0160.h5	H5T_C_S1	
138	Processing_attributes														Input File Name 041	GC1SG1_201808060447M11214_L2SG_IWPRK_0160.h5	H5T_C_S1	
139	Processing_attributes														Input File Name 042	GC1SG1_201808060451R11215_L2SG_IWPRK_0160.h5	H5T_C_S1	
140	Processing_attributes														Input File Name 043	GC1SG1_201808060455V11216_L2SG_IWPRK_0160.h5	H5T_C_S1	
141	Processing_attributes														Input File Name 044	GC1SG1_201808060500D11217_L2SG_IWPRK_0160.h5	H5T_C_S1	
142	Processing_attributes														Input File Name 045	GC1SG1_201808060559B14607_L2SG_IWPRK_0160.h5	H5T_C_S1	
143	Processing_attributes														Input File Name 046	GC1SG1_201808060603F14608_L2SG_IWPRK_0160.h5	H5T_C_S1	
144	Processing_attributes														Input File Name 047	GC1SG1_201808060605P14608_L2SG_IWPRK_0160.h5	H5T_C_S1	
145	Processing_attributes														Input File Name 048	GC1SG1_201808060607K14609_L2SG_IWPRK_0160.h5	H5T_C_S1	
146	Processing_attributes														Input File Name 049	GC1SG1_201808060611P14610_L2SG_IWPRK_0160.h5	H5T_C_S1	
147	Processing_attributes														Input File Name 050	GC1SG1_201808060615T14611_L2SG_IWPRK_0160.h5	H5T_C_S1	
148	Processing_attributes														Input File Name 051	GC1SG1_201808060620B14612_L2SG_IWPRK_0160.h5	H5T_C_S1	
149	Processing_attributes														Input File Name 052	GC1SG1_201808060624G14613_L2SG_IWPRK_0160.h5	H5T_C_S1	
150	Processing_attributes														Input File Name 053	GC1SG1_201808060628L14614_L2SG_IWPRK_0160.h5	H5T_C_S1	
151	Processing_attributes														Input File Name 054	GC1SG1_201808060632Q14615_L2SG_IWPRK_0160.h5	H5T_C_S1	
152	Processing_attributes														Input File Name 055	GC1SG1_201808060636U14616_L2SG_IWPRK_0160.h5	H5T_C_S1	
153	Processing_attributes														Input File Name 056	GC1SG1_201808060637S14616_L2SG_IWPRK_0160.h5	H5T_C_S1	
154	Processing_attributes														Input File Name 057	GC1SG1_201808060641C14617_L2SG_IWPRK_0160.h5	H5T_C_S1	
155	Processing_attributes														Input File Name 058	GC1SG1_201808060645G14618_L2SG_IWPRK_0160.h5	H5T_C_S1	
156	Processing_attributes														Input File Name 059	GC1SG1_201808060740A18007_L2SG_IWPRK_0160.h5	H5T_C_S1	
157	Processing_attributes														Input File Name 060	GC1SG1_201808060744E18008_L2SG_IWPRK_0160.h5	H5T_C_S1	
158	Processing_attributes														Input File Name 061	GC1SG1_201808060746N18008_L2SG_IWPRK_0160.h5	H5T_C_S1	
159	Processing_attributes														Input File Name 062	GC1SG1_201808060748J18009_L2SG_IWPRK_0160.h5	H5T_C_S1	
160	Processing_attributes														Input File Name 063	GC1SG1_201808060752N18010_L2SG_IWPRK_0160.h5	H5T_C_S1	
161	Processing_attributes														Input File Name 064	GC1SG1_201808060756S18011_L2SG_IWPRK_0160.h5	H5T_C_S1	
162	Processing_attributes														Input File Name 065	GC1SG1_201808060801A18012_L2SG_IWPRK_0160.h5	H5T_C_S1	
163	Processing_attributes														Input File Name 066	GC1SG1_201808060805F18013_L2SG_IWPRK_0160.h5	H5T_C_S1	
164	Processing_attributes														Input File Name 067	GC1SG1_201808060809K18014_L2SG_IWPRK_0160.h5	H5T_C_S1	
165	Processing_attributes														Input File Name 068	GC1SG1_201808060813P18015_L2SG_IWPRK_0160.h5	H5T_C_S1	
166	Processing_attributes														Input File Name 069	GC1SG1_201808060817T18016_L2SG_IWPRK_0160.h5	H5T_C_S1	
167	Processing_attributes														Input File Name 070	GC1SG1_201808060818Q18016_L2SG_IWPRK_0160.h5	H5T_C_S1	
168	Processing_attributes														Input File Name 071	GC1SG1_201808060822B18017_L2SG_IWPRK_0160.h5	H5T_C_S1	
169	Processing_attributes														Input File Name 072	GC1SG1_201808060826F18018_L2SG_IWPRK_0160.h5	H5T_C_S1	
170	Processing_attributes														Input File Name 073	GC1SG1_201808060920V21407_L2SG_IWPRK_0160.h5	H5T_C_S1	
171	Processing_attributes														Input File Name 074	GC1SG1_201808060925D21408_L2SG_IWPRK_0160.h5	H5T_C_S1	
172	Processing_attributes														Input File Name 075	GC1SG1_201808060927M21408_L2SG_IWPRK_0160.h5	H5T_C_S1	
173	Processing_attributes														Input File Name 076	GC1SG1_201808060929H21409_L2SG_IWPRK_0160.h5	H5T_C_S1	
174	Processing_attributes														Input File Name 077	GC1SG1_201808060933M21410_L2SG_IWPRK_0160.h5	H5T_C_S1	
175	Processing_attributes														Input File Name 078	GC1SG1_201808060937R21411_L2SG_IWPRK_0160.h5	H5T_C_S1	
176	Processing_attributes														Input File Name 079	GC1SG1_201808060941V21412_L2SG_IWPRK_0160.h5	H5T_C_S1	
177	Processing_attributes														Input File Name 080	GC1SG1_201808060946E21413_L2SG_IWPRK_0160.h5	H5T_C_S1	
178	Processing_attributes														Input File Name 081	GC1SG1_201808060950J21414_L2SG_IWPRK_0160.h5	H5T_C_S1	
179	Processing_attributes														Input File Name 082	GC1SG1_201808060954N21415_L2SG_IWPRK_0160.h5	H5T_C_S1	
180	Processing_attributes														Input File Name 083	GC1SG1_201808060956E21415_L2SG_IWPRK_0160.h5	H5T_C_S1	
181	Processing_attributes														Input File Name 084	GC1SG1_201808060958S21416_L2SG_IWPRK_0160.h5	H5T_C_S1	
182	Processing_attributes														Input File Name 085	GC1SG1_201808061003A21417_L2SG_IWPRK_0160.h5	H5T_C_S1	
183	Processing_attributes														Input File Name 086	GC1SG1_201808061007E21418_L2SG_IWPRK_0160.h5	H5T_C_S1	
184	Processing_attributes														Input File Name 087	GC1SG1_201808061101U24807_L2SG_IWPRK_0160.h5	H5T_C_S1	
185	Processing_attributes														Input File Name 088	GC1SG1_201808061106C24808_L2SG_IWPRK_0160.h5	H5T_C_S1	
186	Processing_attributes														Input File Name 089	GC1SG1_201808061108L24808_L2SG_IWPRK_0160.h5	H5T_C_S1	
187	Processing_attributes														Input File Name 090	GC1SG1_201808061110G24809_L2SG_IWPRK_0160.h5	H5T_C_S1	
188	Processing_attributes														Input File Name 091	GC1SG1_201808061114L24810_L2SG_IWPRK_0160.h5	H5T_C_S1	
189	Processing_attributes														Input File Name 092	GC1SG1_201808061118Q24811_L2SG_IWPRK_0160.h5	H5T_C_S1	
190	Processing_attributes														Input File Name 093	GC1SG1_201808061122U24812_L2SG_IWPRK_0160.h5	H5T_C_S1	
191	Processing_attributes														Input File Name 094	GC1SG1_201808061127D24813_L2SG_IWPRK_0160.h5	H5T_C_S1	
192	Processing_attributes														Input File Name 095	GC1SG1_201808061127V24813_L2SG_IWPRK_0160.h5	H5T_C_S1	
193	Processing_attributes														Input File Name 096	GC1SG1_201808061131H24814_L2SG_IWPRK_0160.h5	H5T_C_S1	
194	Processing_attributes														Input File Name 097	GC1SG1_201808061135M24815_L2SG_IWPRK_0160.h5	H5T_C_S1	
195	Processing_attributes														Input File Name 098	GC1SG1_201808061139R24816_L2SG_IWPRK_0160.h5	H5T_C_S1	
196	Processing_attributes														Input File Name 099	GC1SG1_201808061143C24816_L2SG_IWPRK_0160.h5	H5T_C_S1	
197	Processing_attributes														Input File Name 100	GC1SG1_201808061143V24817_L2SG_IWPRK_0160.h5	H5T_C_S1	
198	Processing_attributes														Input File Name 101	GC1SG1_201808061145C24817_L2SG_IWPRK_0160.h5	H5T_C_S1	
199	Processing_attributes														Input File Name 102	GC1SG1_201808061148D24818_L2SG_IWPRK_0160.h5	H5T_C_S1	
200	Processing_attributes														Input File Name 103	GC1SG1_201808061242T28207_L2SG_IWPRK_0160.h5	H5T_C_S1	
201	Processing_attributes														Input File Name 104	GC1SG1_201808061247B28208_L2SG_IWPRK_0160.h5	H5T_C_S1	
202	Processing_attributes														Input File Name 105	GC1SG1_201808061251F28209_L2SG_IWPRK_0160.h5	H5T_C_S1	
203	Processing_attributes														Input File Name 106	GC1SG1_201808061252F28209_L2SG_IWPRK_0160.h5	H5T_C_S1	
204	Processing_attributes														Input File Name 107	GC1SG1_201808061255K28210_L2SG_IWPRK_0160.h5	H5T_C_S1	
205	Processing_attributes														Input File Name 108	GC1SG1_201808061259P28211_L2SG_IWPRK_0160.h5	H5T_C_S1	
206	Processing_attributes														Input File Name 109	GC1SG1_201808061303T28212_L2SG_IWPRK_0160.h5	H5T_C_S1	
207	Processing_attributes														Input File Name 110	GC1SG1_201808061307E28212_L2SG_IWPRK_0160.h5	H5T_C_S1	
208	Processing_attributes														Input File Name 111	GC1SG1_201808061308C28213_L2SG_IWPRK_0160.h5	H5T_C_S1	
209	Processing_attributes														Input File Name 112	GC1SG1_201808061312G28214_L2SG_IWPRK_0160.h5	H5T_C_S1	
210	Processing_attributes														Input File Name 113	GC1SG1_201808061316L28215_L2SG_IWPRK_0160.h5	H5T_C_S1	
211	Processing_attributes														Input File Name 114	GC1SG1_201808061320Q28216_L2SG_IWPRK_0160.h5	H5T_C_S1	
212	Processing_attributes														Input File Name 115	GC1SG1_201808061322M28216_L2SG_IWPRK_0160.h5	H5T_C_S1	
213	Processing_attributes														Input File Name 116	GC1SG1_201808061324U28217_L2SG_IWPRK_0160.h5	H5T_C_S1	
214	Processing_attributes														Input File Name 117	GC1SG1_201808061326K28217_L2SG_IWPRK_0160.h5	H5T_C_S1	
215	Processing_attributes														Input File Name 118	GC1SG1_201808061329C28218_L2SG_IWPRK_0160.h5	H5T_C_S1	
216	Processing_attributes														Input File Name 119	GC1SG1_201808061423S31607_L2SG_IWPRK_0160.h5	H5T_C_S1	
217	Processing_attributes														Input File Name 120	GC1SG1_201808061428A31608_L2SG_IWPRK_0160.h5	H5T_C_S1	
218	Processing_attributes														Input File Name 121	GC1SG1_201808061432E31609_L2SG_IWPRK_0160.h5	H5T_C_S1	
219	Processing_attributes														Input File Name 122	GC1SG1_201808061436J31610_L2SG_IWPRK_0160.h5	H5T_C_S1	
220	Processing_attributes														Input File Name 123	GC1SG1_201808061439C31610_L2SG_IWPRK_0160.h5	H5T_C_S1	
221	Processing_attributes														Input File Name 124	GC1SG1_201808061440N31611_L2SG_IWPRK_0160.h5	H5T_C_S1	
222	Processing_attributes														Input File Name 125	GC1SG1_201808061441U31611_L2SG_IWPRK_0160.h5	H5T_C_S1	
223	Processing_attributes														Input File Name 126	GC1SG1_201808061444S31612_L2SG_IWPRK_0160.h5	H5T_C_S1	
224	Processing_attributes														Input File Name 127	GC1SG1_201808061449B31613_L2SG_IWPRK_0160.h5	H5T_C_S1	
225	Processing_attributes														Input File Name 128	GC1SG1_201808061453F31614_L2SG_IWPRK_0160.h5	H5T_C_S1	
226	Processing_attributes														Input File Name 129	GC1SG1_201808061457K31615_L2SG_IWPRK_0160.h5	H5T_C_S1	
227	Processing_attributes														Input File Name 130	GC1SG1_201808061501P31616_L2SG_IWPRK_0160.h5	H5T_C_S1	
228	Processing_attributes														Input File Name 131	GC1SG1_201808061503L31616_L2SG_IWPRK_0160.h5	H5T_C_S1	
229	Processing_attributes														Input File Name 132	GC1SG1_201808061505T31617_L2SG_IWPRK_0160.h5	H5T_C_S1	
230	Processing_attributes														Input File Name 133	GC1SG1_201808061506P31617_L2SG_IWPRK_0160.h5	H5T_C_S1	
231	Processing_attributes														Input File Name 134	GC1SG1_201808061510B31618_L2SG_IWPRK_0160.h5	H5T_C_S1	
232	Processing_attributes														Input File Name 135	GC1SG1_201808061604R35007_L2SG_IWPRK_0160.h5	H5T_C_S1	
233	Processing_attributes														Input File Name 136	GC1SG1_201808061608Y35008_L2SG_IWPRK_0160.h5	H5T_C_S1	
234	Processing_attributes														Input File Name 137	GC1SG1_201808061613D35009_L2SG_IWPRK_0160.h5	H5T_C_S1	
235	Processing_attributes														Input File Name 138	GC1SG1_201808061617H35010_L2SG_IWPRK_0160.h5	H5T_C_S1	
236	Processing_attributes														Input File Name 139	GC1SG1_201808061621M35011_L2SG_IWPRK_0160.h5	H5T_C_S1	
237	Processing_attributes														Input File Name 140	GC1SG1_201808061625R35012_L2SG_IWPRK_0160.h5	H5T_C_S1	
238	Processing_attributes														Input File Name 141	GC1SG1_201808061630A35013_L2SG_IWPRK_0160.h5	H5T_C_S1	

No.	Group	Dataset	Dataset Description	Type	1Dim	2Dim	3Dim	4Dim	Compress	Compress Lv.	Chunk1Dim	Chunk2Dim	Chunk3Dim	Chunk4Dim	Attribute	Attribute Value	Attribute type	Attribute Note
239	Processing_attributes														Input File Name 142	GC1SG1_201808061631H35013_L2SG_IWPRK_0160.h5	H5T_C_S1	
240	Processing_attributes														Input File Name 143	GC1SG1_201808061634E35014_L2SG_IWPRK_0160.h5	H5T_C_S1	
241	Processing_attributes														Input File Name 144	GC1SG1_201808061638J35015_L2SG_IWPRK_0160.h5	H5T_C_S1	
242	Processing_attributes														Input File Name 145	GC1SG1_201808061642N35016_L2SG_IWPRK_0160.h5	H5T_C_S1	
243	Processing_attributes														Input File Name 146	GC1SG1_201808061646S35017_L2SG_IWPRK_0160.h5	H5T_C_S1	
244	Processing_attributes														Input File Name 147	GC1SG1_201808061651A35018_L2SG_IWPRK_0160.h5	H5T_C_S1	
245	Processing_attributes														Input File Name 148	GC1SG1_201808061745Q38407_L2SG_IWPRK_0160.h5	H5T_C_S1	
246	Processing_attributes														Input File Name 149	GC1SG1_201808061749U38408_L2SG_IWPRK_0160.h5	H5T_C_S1	
247	Processing_attributes														Input File Name 150	GC1SG1_201808061754C38409_L2SG_IWPRK_0160.h5	H5T_C_S1	
248	Processing_attributes														Input File Name 151	GC1SG1_201808061758G38410_L2SG_IWPRK_0160.h5	H5T_C_S1	
249	Processing_attributes														Input File Name 152	GC1SG1_201808061802L38411_L2SG_IWPRK_0160.h5	H5T_C_S1	
250	Processing_attributes														Input File Name 153	GC1SG1_201808061806Q38412_L2SG_IWPRK_0160.h5	H5T_C_S1	
251	Processing_attributes														Input File Name 154	GC1SG1_201808061807N38412_L2SG_IWPRK_0160.h5	H5T_C_S1	
252	Processing_attributes														Input File Name 155	GC1SG1_201808061810V38413_L2SG_IWPRK_0160.h5	H5T_C_S1	
253	Processing_attributes														Input File Name 156	GC1SG1_201808061815D38414_L2SG_IWPRK_0160.h5	H5T_C_S1	
254	Processing_attributes														Input File Name 157	GC1SG1_201808061819H38415_L2SG_IWPRK_0160.h5	H5T_C_S1	
255	Processing_attributes														Input File Name 158	GC1SG1_201808061823M38416_L2SG_IWPRK_0160.h5	H5T_C_S1	
256	Processing_attributes														Input File Name 159	GC1SG1_201808061827R38417_L2SG_IWPRK_0160.h5	H5T_C_S1	
257	Processing_attributes														Input File Name 160	GC1SG1_201808061831V38418_L2SG_IWPRK_0160.h5	H5T_C_S1	
258	Processing_attributes														Input File Name 161	GC1SG1_201808061926P41807_L2SG_IWPRK_0160.h5	H5T_C_S1	
259	Processing_attributes														Input File Name 162	GC1SG1_201808061930T41808_L2SG_IWPRK_0160.h5	H5T_C_S1	
260	Processing_attributes														Input File Name 163	GC1SG1_201808061935B41809_L2SG_IWPRK_0160.h5	H5T_C_S1	
261	Processing_attributes														Input File Name 164	GC1SG1_201808061939F41810_L2SG_IWPRK_0160.h5	H5T_C_S1	
262	Processing_attributes														Input File Name 165	GC1SG1_201808061943K41811_L2SG_IWPRK_0160.h5	H5T_C_S1	
263	Processing_attributes														Input File Name 166	GC1SG1_201808061944H41811_L2SG_IWPRK_0160.h5	H5T_C_S1	
264	Processing_attributes														Input File Name 167	GC1SG1_201808061947P41812_L2SG_IWPRK_0160.h5	H5T_C_S1	
265	Processing_attributes														Input File Name 168	GC1SG1_201808061951U41813_L2SG_IWPRK_0160.h5	H5T_C_S1	
266	Processing_attributes														Input File Name 169	GC1SG1_201808061956C41814_L2SG_IWPRK_0160.h5	H5T_C_S1	
267	Processing_attributes														Input File Name 170	GC1SG1_201808062000G41815_L2SG_IWPRK_0160.h5	H5T_C_S1	
268	Processing_attributes														Input File Name 171	GC1SG1_201808062004L41816_L2SG_IWPRK_0160.h5	H5T_C_S1	
269	Processing_attributes														Input File Name 172	GC1SG1_201808062008Q41817_L2SG_IWPRK_0160.h5	H5T_C_S1	
270	Processing_attributes														Input File Name 173	GC1SG1_201808062012U41818_L2SG_IWPRK_0160.h5	H5T_C_S1	
271	Processing_attributes														Input File Name 174	GC1SG1_201808062107N45207_L2SG_IWPRK_0160.h5	H5T_C_S1	
272	Processing_attributes														Input File Name 175	GC1SG1_201808062111S45208_L2SG_IWPRK_0160.h5	H5T_C_S1	
273	Processing_attributes														Input File Name 176	GC1SG1_201808062116A45209_L2SG_IWPRK_0160.h5	H5T_C_S1	
274	Processing_attributes														Input File Name 177	GC1SG1_201808062120E45210_L2SG_IWPRK_0160.h5	H5T_C_S1	
275	Processing_attributes														Input File Name 178	GC1SG1_201808062121C45210_L2SG_IWPRK_0160.h5	H5T_C_S1	
276	Processing_attributes														Input File Name 179	GC1SG1_201808062124J45211_L2SG_IWPRK_0160.h5	H5T_C_S1	
277	Processing_attributes														Input File Name 180	GC1SG1_201808062125J45211_L2SG_IWPRK_0160.h5	H5T_C_S1	
278	Processing_attributes														Input File Name 181	GC1SG1_201808062128N45212_L2SG_IWPRK_0160.h5	H5T_C_S1	
279	Processing_attributes														Input File Name 182	GC1SG1_201808062129L45212_L2SG_IWPRK_0160.h5	H5T_C_S1	
280	Processing_attributes														Input File Name 183	GC1SG1_201808062132T45213_L2SG_IWPRK_0160.h5	H5T_C_S1	
281	Processing_attributes														Input File Name 184	GC1SG1_201808062135L45213_L2SG_IWPRK_0160.h5	H5T_C_S1	
282	Processing_attributes														Input File Name 185	GC1SG1_201808062137B45214_L2SG_IWPRK_0160.h5	H5T_C_S1	
283	Processing_attributes														Input File Name 186	GC1SG1_201808062141F45215_L2SG_IWPRK_0160.h5	H5T_C_S1	
284	Processing_attributes														Input File Name 187	GC1SG1_201808062145K45216_L2SG_IWPRK_0160.h5	H5T_C_S1	
285	Processing_attributes														Input File Name 188	GC1SG1_201808062147G45216_L2SG_IWPRK_0160.h5	H5T_C_S1	
286	Processing_attributes														Input File Name 189	GC1SG1_201808062149P45217_L2SG_IWPRK_0160.h5	H5T_C_S1	
287	Processing_attributes														Input File Name 190	GC1SG1_201808062150M45217_L2SG_IWPRK_0160.h5	H5T_C_S1	
288	Processing_attributes														Input File Name 191	GC1SG1_201808062153T45218_L2SG_IWPRK_0160.h5	H5T_C_S1	
289	Processing_attributes														Input File Name 192	GC1SG1_201808062248M00107_L2SG_IWPRK_0160.h5	H5T_C_S1	
290	Processing_attributes														Input File Name 193	GC1SG1_201808062252R00108_L2SG_IWPRK_0160.h5	H5T_C_S1	
291	Processing_attributes														Input File Name 194	GC1SG1_201808062256V00109_L2SG_IWPRK_0160.h5	H5T_C_S1	
292	Processing_attributes														Input File Name 195	GC1SG1_201808062301D00110_L2SG_IWPRK_0160.h5	H5T_C_S1	
293	Processing_attributes														Input File Name 196	GC1SG1_201808062302B00110_L2SG_IWPRK_0160.h5	H5T_C_S1	
294	Processing_attributes														Input File Name 197	GC1SG1_201808062305H00111_L2SG_IWPRK_0160.h5	H5T_C_S1	
295	Processing_attributes														Input File Name 198	GC1SG1_201808062309N00112_L2SG_IWPRK_0160.h5	H5T_C_S1	
296	Processing_attributes														Input File Name 199	GC1SG1_201808062313S00113_L2SG_IWPRK_0160.h5	H5T_C_S1	
297	Processing_attributes														Input File Name 200	GC1SG1_201808062315C00113_L2SG_IWPRK_0160.h5	H5T_C_S1	
298	Processing_attributes														Input File Name 201	GC1SG1_201808062318A00114_L2SG_IWPRK_0160.h5	H5T_C_S1	
299	Processing_attributes														Input File Name 202	GC1SG1_201808062322E00115_L2SG_IWPRK_0160.h5	H5T_C_S1	
300	Processing_attributes														Input File Name 203	GC1SG1_201808062326J00116_L2SG_IWPRK_0160.h5	H5T_C_S1	
301	Processing_attributes														Input File Name 204	GC1SG1_201808062329J00116_L2SG_IWPRK_0160.h5	H5T_C_S1	
302	Processing_attributes														Input File Name 205	GC1SG1_201808062330N00117_L2SG_IWPRK_0160.h5	H5T_C_S1	
303	Processing_attributes														Input File Name 206	GC1SG1_201808062334S00118_L2SG_IWPRK_0160.h5	H5T_C_S1	
304	Processing_attributes														Input File Name 207	GC1SG1_201808062336K00118_L2SG_IWPRK_0160.h5	H5T_C_S1	

No.	Group	Dataset	Dataset Description	Type	1Dim	2Dim	3Dim	4Dim	Compress	Compress Lv.	Chunk1Dim	Chunk2Dim	Chunk3Dim	Chunk4Dim	Attribute	Attribute Value	Attribute type	Attribute Note
1	Geometry_data														Grid_interval	0.0833333	H5T_IEEE_F32LE	
2	Geometry_data														Grid_interval_unit	deg	H5T_C_S1	
3	Geometry_data														Image_projection	Non-map projected one dimensional array. Bin height is 1/[Grid_interval] deg. and bin width depends on its latitude (1/[Grid_interval]/cos(lat.) deg.). The area of each bin is equal. The bin is started from -180 deg. longitude to eastbound and from -90 deg. latitude (south) to 90 deg. (north).	H5T_C_S1	
4	Geometry_data														Number_of_bins	5940422	H5T_STD_I32LE	
5	Geometry_data														Lower_left_latitude	-90.0	H5T_IEEE_F32LE	
6	Geometry_data														Lower_left_longitude	-180.0	H5T_IEEE_F32LE	
7	Geometry_data														Lower_right_latitude	-90.0	H5T_IEEE_F32LE	
8	Geometry_data														Lower_right_longitude	180.0	H5T_IEEE_F32LE	
9	Geometry_data														Upper_left_latitude	90.0	H5T_IEEE_F32LE	
10	Geometry_data														Upper_left_longitude	-180.0	H5T_IEEE_F32LE	
11	Geometry_data														Upper_right_latitude	90.0	H5T_IEEE_F32LE	
12	Geometry_data														Upper_right_longitude	180.0	H5T_IEEE_F32LE	
13	Global_attributes														Algorithm_depelopper	Japan Aerospace Exploration Agency (JAXA)	H5T_C_S1	
14	Global_attributes														Dataset_description	Level-3 daily spatial binning file of CLTH	H5T_C_S1	
15	Global_attributes														Product_file_name	GC1SG1_20180806D01D_X0000_3BSG_CLTHC_0100.h5	H5T_C_S1	
16	Global_attributes														Product_level	Level-3	H5T_C_S1	
17	Global_attributes														Product_name	Level-3 spatial binned parameters	H5T_C_S1	
18	Global_attributes														Product_version	0100	H5T_C_S1	
19	Global_attributes														Satellite	Global Change Observation Mission - Climate (GCOM-C)	H5T_C_S1	
20	Global_attributes														Sensor	Second-generation Global Imager (SGLI)	H5T_C_S1	
21	Global_attributes														Algorithm_version	1.00	H5T_C_S1	
22	Global_attributes														Parameter_version	001.00	H5T_C_S1	
23	Global_attributes														Image_start_time	20180806 00:00:00.000	H5T_C_S1	
24	Global_attributes														Image_end_time	20180807 00:01:01.200	H5T_C_S1	
25	Image_data														Grid_interval	0.0833333	H5T_IEEE_F32LE	
26	Image_data														Grid_interval_unit	deg	H5T_C_S1	
27	Image_data														Image_projection	Non-map projected one dimensional array. Bin height is 1/[Grid_interval] deg. and bin width depends on its latitude (1/[Grid_interval]/cos(lat.) deg.). The area of each bin is equal. The bin is started from -180 deg. longitude to eastbound and from -90 deg. latitude (south) to 90 deg. (north).	H5T_C_S1	
28	Image_data														Number_of_bins	5940422	H5T_STD_I32LE	
29	Image_data														Lower_left_latitude	-90.0	H5T_IEEE_F32LE	
30	Image_data														Lower_left_longitude	-180.0	H5T_IEEE_F32LE	
31	Image_data														Lower_right_latitude	-90.0	H5T_IEEE_F32LE	
32	Image_data														Lower_right_longitude	180.0	H5T_IEEE_F32LE	
33	Image_data														Upper_left_latitude	90.0	H5T_IEEE_F32LE	
34	Image_data														Upper_left_longitude	-180.0	H5T_IEEE_F32LE	
35	Image_data														Upper_right_latitude	90.0	H5T_IEEE_F32LE	
36	Image_data														Upper_right_longitude	180.0	H5T_IEEE_F32LE	
37	Image_data	CLTH_AVE		H5T_STD_U16LE	5940422				gzip	4	5940422				Error_DN	65535	H5T_STD_U16LE	
38	Image_data	CLTH_AVE		H5T_STD_U16LE	5940422				gzip	4	5940422				Data_description	Average of CLTH parameter (spatial statistics)	H5T_C_S1	
39	Image_data	CLTH_AVE		H5T_STD_U16LE	5940422				gzip	4	5940422				Maximum_valid_DN	20000	H5T_STD_U16LE	
40	Image_data	CLTH_AVE		H5T_STD_U16LE	5940422				gzip	4	5940422				Minimum_valid_DN	0	H5T_STD_U16LE	
41	Image_data	CLTH_AVE		H5T_STD_U16LE	5940422				gzip	4	5940422				Offset	0.0	H5T_IEEE_F32LE	
42	Image_data	CLTH_AVE		H5T_STD_U16LE	5940422				gzip	4	5940422				Slope	0.001	H5T_IEEE_F32LE	
43	Image_data	CLTH_AVE		H5T_STD_U16LE	5940422				gzip	4	5940422				Unit	km	H5T_C_S1	
44	Image_data	CLTH_Date		H5T_STD_U8LE	5940422				gzip	4	5940422				Data_description	Date information employed in the statistics. (Always 1 for this 3BSG-daily product)	H5T_C_S1	
45	Image_data	CLTH_Date		H5T_STD_U8LE	5940422				gzip	4	5940422				Error_DN	255	H5T_STD_U8LE	
46	Image_data	CLTH_Date		H5T_STD_U8LE	5940422				gzip	4	5940422				Maximum_valid_DN	254	H5T_STD_U16LE	
47	Image_data	CLTH_Date		H5T_STD_U8LE	5940422				gzip	4	5940422				Minimum_valid_DN	0	H5T_STD_U16LE	
48	Image_data	CLTH_Date		H5T_STD_U8LE	5940422				gzip	4	5940422				Offset	0.0	H5T_IEEE_F32LE	
49	Image_data	CLTH_Date		H5T_STD_U8LE	5940422				gzip	4	5940422				Slope	1.0	H5T_IEEE_F32LE	
50	Image_data	CLTH_Date		H5T_STD_U8LE	5940422				gzip	4	5940422				Unit	day	H5T_C_S1	
51	Image_data	CLTH_MAX		H5T_STD_U16LE	5940422				gzip	4	5940422				Data_description	Maximum of CLTH parameter (spatial statistics)	H5T_C_S1	
52	Image_data	CLTH_MAX		H5T_STD_U16LE	5940422				gzip	4	5940422				Error_DN	65535	H5T_STD_U16LE	
53	Image_data	CLTH_MAX		H5T_STD_U16LE	5940422				gzip	4	5940422				Maximum_valid_DN	20000	H5T_STD_U16LE	
54	Image_data	CLTH_MAX		H5T_STD_U16LE	5940422				gzip	4	5940422				Minimum_valid_DN	0	H5T_STD_U16LE	
55	Image_data	CLTH_MAX		H5T_STD_U16LE	5940422				gzip	4	5940422				Offset	0.0	H5T_IEEE_F32LE	
56	Image_data	CLTH_MAX		H5T_STD_U16LE	5940422				gzip	4	5940422				Slope	0.001	H5T_IEEE_F32LE	
57	Image_data	CLTH_MAX		H5T_STD_U16LE	5940422				gzip	4	5940422				Unit	km	H5T_C_S1	
58	Image_data	CLTH_MIN		H5T_STD_U16LE	5940422				gzip	4	5940422				Data_description	Minimum of CLTH parameter (spatial statistics)	H5T_C_S1	
59	Image_data	CLTH_MIN		H5T_STD_U16LE	5940422				gzip	4	5940422				Error_DN	65535	H5T_STD_U16LE	
60	Image_data	CLTH_MIN		H5T_STD_U16LE	5940422				gzip	4	5940422				Maximum_valid_DN	20000	H5T_STD_U16LE	
61	Image_data	CLTH_MIN		H5T_STD_U16LE	5940422				gzip	4	5940422				Minimum_valid_DN	0	H5T_STD_U16LE	
62	Image_data	CLTH_MIN		H5T_STD_U16LE	5940422				gzip	4	5940422				Offset	0.0	H5T_IEEE_F32LE	
63	Image_data	CLTH_MIN		H5T_STD_U16LE	5940422				gzip	4	5940422				Slope	0.001	H5T_IEEE_F32LE	
64	Image_data	CLTH_MIN		H5T_STD_U16LE	5940422				gzip	4	5940422				Unit	km	H5T_C_S1	
65	Image_data	CLTH_Ninput		H5T_STD_U16LE	5940422				gzip	4	5940422				Data_description	The number of input data	H5T_C_S1	
66	Image_data	CLTH_Ninput		H5T_STD_U16LE	5940422				gzip	4	5940422				Error_DN	65535	H5T_STD_U16LE	
67	Image_data	CLTH_Ninput		H5T_STD_U16LE	5940422				gzip	4	5940422				Maximum_valid_DN	1	H5T_STD_U16LE	
68	Image_data	CLTH_Ninput		H5T_STD_U16LE	5940422				gzip	4	5940422				Minimum_valid_DN	0	H5T_STD_U16LE	
69	Image_data	CLTH_Ninput		H5T_STD_U16LE	5940422				gzip	4	5940422				Offset	0.0	H5T_IEEE_F32LE	
70	Image_data	CLTH_Ninput		H5T_STD_U16LE	5940422				gzip	4	5940422				Slope	1.0	H5T_IEEE_F32LE	
71	Image_data	CLTH_Ninput		H5T_STD_U16LE	5940422				gzip	4	5940422				Unit	NA	H5T_C_S1	
72	Image_data	CLTH_Nused		H5T_STD_U16LE	5940422				gzip	4	5940422				Data_description	The number of data used in the statistics	H5T_C_S1	
73	Image_data	CLTH_Nused		H5T_STD_U16LE	5940422				gzip	4	5940422				Error_DN	65535	H5T_STD_U16LE	
74	Image_data	CLTH_Nused		H5T_STD_U16LE	5940422				gzip	4	5940422				Maximum_valid_DN	1	H5T_STD_U16LE	
75	Image_data	CLTH_Nused		H5T_STD_U16LE	5940422				gzip	4	5940422				Minimum_valid_DN	0	H5T_STD_U16LE	
76	Image_data	CLTH_Nused		H5T_STD_U16LE	5940422				gzip	4	5940422				Offset	0.0	H5T_IEEE_F32LE	
77	Image_data	CLTH_Nused		H5T_STD_U16LE	5940422				gzip	4	5940422				Slope	1.0	H5T_IEEE_F32LE	
78	Image_data	CLTH_Nused		H5T_STD_U16LE	5940422				gzip	4	5940422				Unit	NA	H5T_C_S1	
79	Image_data	CLTH_QA_flag		H5T_STD_U8LE	5940422				gzip	4	5940422				Data_description	QA information flag ([bit field 1-0]: water(land frac.=0%)=00, mostly water(0<land frac.<50%)=01, mostly coastal(50<land frac.<100%)=10, land(land frac=100%)=11. If no input data available, all bit fields are set to 1 (i.e., flag value = 255). If pixel value in l2 data is Error_DN, flag value = 254)	H5T_C_S1	
80	Image_data	CLTH_QA_flag		H5T_STD_U8LE	5940422				gzip	4	5940422				Error_DN	255	H5T_STD_U8LE	
81	Image_data	CLTH_QA_flag		H5T_STD_U8LE	5940422				gzip	4	5940422				Maximum_valid_DN	253	H5T_STD_U16LE	
82	Image_data	CLTH_QA_flag		H5T_STD_U8LE	5940422				gzip	4	5940422				Minimum_valid_DN	0	H5T_STD_U16LE	
83	Image_data	CLTH_QA_flag		H5T_STD_U8LE	5940422				gzip	4	5940422				Offset	0.0	H5T_IEEE_F32LE	
84	Image_data	CLTH_QA_flag		H5T_STD_U8LE	5940422				gzip	4	5940422				Slope	1.0	H5T_IEEE_F32LE	
85	Image_data	CLTH_QA_flag		H5T_STD_U8LE	5940422				gzip	4	5940422				Unit	NA	H5T_C_S1	
86	Image_data	CLTH_RMS		H5T_STD_U16LE	5940422				gzip	4	5940422				Data_description	Root Mean Square of CLTH parameter (spatial statistics)	H5T_C_S1	
87	Image_data	CLTH_RMS		H5T_STD_U16LE	5940422				gzip	4	5940422				Error_DN	65535	H5T_STD_U16LE	
88	Image_data	CLTH_RMS		H5T_STD_U16LE	5940422				gzip	4	5940422				Maximum_valid_DN	20000	H5T_STD_U16LE	
89	Image_data	CLTH_RMS		H5T_STD_U16LE	5940422				gzip	4	5940422				Minimum_valid_DN	0	H5T_STD_U16LE	
90	Image_data	CLTH_RMS		H5T_STD_U16LE	5940422				gzip	4	5940422				Offset	0.0	H5T_IEEE_F32LE	
91	Image_data	CLTH_RMS		H5T_STD_U16LE	5940422				gzip	4	5940422				Slope	0.001	H5T_IEEE_F32LE	
92	Image_data	CLTH_RMS		H5T_STD_U16LE	5940422				gzip	4	5940422				Unit	km	H5T_C_S1	
93	Processing_attributes														Contact_point	JAXA/Earth Observation Research Center (EORC)	H5T_C_S1	
94	Processing_attributes														Processing_UT	20180807 15:41:19	H5T_C_S1	
95	Processing_attributes														Processing_organization	JAXA/GCOM-C science project	H5T_C_S1	
96	Processing_attributes														Processing_result	Good	H5T_C_S1	
97	Processing_attributes														Input_files		H5T_C_S1	
98	Processing_attributes														Input File Name 001	GC1SG1_20180806D01D_A0000_L2SG_CLPRF_0106.h5	H5T_C_S1	

No.	Group	Dataset	Dataset Description	Type	1Dim	2Dim	3Dim	4Dim	Compress	Compress Lv.	Chunk1Dim	Chunk2Dim	Chunk3Dim	Chunk4Dim	Attribute	Attribute Value	Attribute type	Attribute Note
1	Geometry_data														Grid_interval	0.0833333	H5T_IEEE_F32LE	
2	Geometry_data														Grid_interval_unit	deg	H5T_C_S1	
3	Geometry_data														Image_projection	Non-map projected one dimensional array. Bin height is 1/[Grid_interval] deg. and bin width depends on its latitude (1/[Grid_interval]/cos(lat.) deg.). The area of each bin is equal. The bin is started from -180 deg. longitude to eastbound and from -90 deg. latitude (south) to 90 deg. (north).	H5T_C_S1	
4	Geometry_data														Number_of_bins	5940422	H5T_STD_I32LE	
5	Geometry_data														Lower_left_latitude	-90.0	H5T_IEEE_F32LE	
6	Geometry_data														Lower_left_longitude	-180.0	H5T_IEEE_F32LE	
7	Geometry_data														Lower_right_latitude	-90.0	H5T_IEEE_F32LE	
8	Geometry_data														Lower_right_longitude	180.0	H5T_IEEE_F32LE	
9	Geometry_data														Upper_left_latitude	90.0	H5T_IEEE_F32LE	
10	Geometry_data														Upper_left_longitude	-180.0	H5T_IEEE_F32LE	
11	Geometry_data														Upper_right_latitude	90.0	H5T_IEEE_F32LE	
12	Geometry_data														Upper_right_longitude	180.0	H5T_IEEE_F32LE	
13	Global_attributes														Algorithm_depelopper	Japan Aerospace Exploration Agency (JAXA)	H5T_C_S1	
14	Global_attributes														Dataset_description	Level-3 daily spatial binning file of CLTT	H5T_C_S1	
15	Global_attributes														Product_file_name	GC1SG1_20180806D01D_X0000_3BSG_CLTTC_0100.h5	H5T_C_S1	
16	Global_attributes														Product_level	Level-3	H5T_C_S1	
17	Global_attributes														Product_name	Level-3 spatial binned parameters	H5T_C_S1	
18	Global_attributes														Product_version	0100	H5T_C_S1	
19	Global_attributes														Satellite	Global Change Observation Mission - Climate (GCOM-C)	H5T_C_S1	
20	Global_attributes														Sensor	Second-generation Global Imager (SGLI)	H5T_C_S1	
21	Global_attributes														Algorithm_version	1.00	H5T_C_S1	
22	Global_attributes														Parameter_version	001.00	H5T_C_S1	
23	Global_attributes														Image_start_time	20180806 00:00:00.000	H5T_C_S1	
24	Global_attributes														Image_end_time	20180807 00:01:01.200	H5T_C_S1	
25	Image_data														Grid_interval	0.0833333	H5T_IEEE_F32LE	
26	Image_data														Grid_interval_unit	deg	H5T_C_S1	
27	Image_data														Image_projection	Non-map projected one dimensional array. Bin height is 1/[Grid_interval] deg. and bin width depends on its latitude (1/[Grid_interval]/cos(lat.) deg.). The area of each bin is equal. The bin is started from -180 deg. longitude to eastbound and from -90 deg. latitude (south) to 90 deg. (north).	H5T_C_S1	
28	Image_data														Number_of_bins	5940422	H5T_STD_I32LE	
29	Image_data														Lower_left_latitude	-90.0	H5T_IEEE_F32LE	
30	Image_data														Lower_left_longitude	-180.0	H5T_IEEE_F32LE	
31	Image_data														Lower_right_latitude	-90.0	H5T_IEEE_F32LE	
32	Image_data														Lower_right_longitude	180.0	H5T_IEEE_F32LE	
33	Image_data														Upper_left_latitude	90.0	H5T_IEEE_F32LE	
34	Image_data														Upper_left_longitude	-180.0	H5T_IEEE_F32LE	
35	Image_data														Upper_right_latitude	90.0	H5T_IEEE_F32LE	
36	Image_data														Upper_right_longitude	180.0	H5T_IEEE_F32LE	
37	Image_data	CLTT_AVE		H5T_STD_U16LE	5940422				gzip	4	5940422				Error_DN	65535	H5T_STD_U16LE	
38	Image_data	CLTT_AVE		H5T_STD_U16LE	5940422				gzip	4	5940422				Data_description	Average of CLTT parameter (spatial statistics)	H5T_C_S1	
39	Image_data	CLTT_AVE		H5T_STD_U16LE	5940422				gzip	4	5940422				Maximum_valid_DN	20000	H5T_STD_U16LE	
40	Image_data	CLTT_AVE		H5T_STD_U16LE	5940422				gzip	4	5940422				Minimum_valid_DN	0	H5T_STD_U16LE	
41	Image_data	CLTT_AVE		H5T_STD_U16LE	5940422				gzip	4	5940422				Offset	150.0	H5T_IEEE_F32LE	
42	Image_data	CLTT_AVE		H5T_STD_U16LE	5940422				gzip	4	5940422				Slope	0.01	H5T_IEEE_F32LE	
43	Image_data	CLTT_AVE		H5T_STD_U16LE	5940422				gzip	4	5940422				Unit	K	H5T_C_S1	
44	Image_data	CLTT_Date		H5T_STD_U8LE	5940422				gzip	4	5940422				Data_description	Date information employed in the statistics. (Always 1 for this 3BSG-daily product)	H5T_C_S1	
45	Image_data	CLTT_Date		H5T_STD_U8LE	5940422				gzip	4	5940422				Error_DN	255	H5T_STD_U8LE	
46	Image_data	CLTT_Date		H5T_STD_U8LE	5940422				gzip	4	5940422				Maximum_valid_DN	254	H5T_STD_U16LE	
47	Image_data	CLTT_Date		H5T_STD_U8LE	5940422				gzip	4	5940422				Minimum_valid_DN	0	H5T_STD_U16LE	
48	Image_data	CLTT_Date		H5T_STD_U8LE	5940422				gzip	4	5940422				Offset	0.0	H5T_IEEE_F32LE	
49	Image_data	CLTT_Date		H5T_STD_U8LE	5940422				gzip	4	5940422				Slope	1.0	H5T_IEEE_F32LE	
50	Image_data	CLTT_Date		H5T_STD_U8LE	5940422				gzip	4	5940422				Unit	day	H5T_C_S1	
51	Image_data	CLTT_MAX		H5T_STD_U16LE	5940422				gzip	4	5940422				Data_description	Maximum of CLTT parameter (spatial statistics)	H5T_C_S1	
52	Image_data	CLTT_MAX		H5T_STD_U16LE	5940422				gzip	4	5940422				Error_DN	65535	H5T_STD_U16LE	
53	Image_data	CLTT_MAX		H5T_STD_U16LE	5940422				gzip	4	5940422				Maximum_valid_DN	20000	H5T_STD_U16LE	
54	Image_data	CLTT_MAX		H5T_STD_U16LE	5940422				gzip	4	5940422				Minimum_valid_DN	0	H5T_STD_U16LE	
55	Image_data	CLTT_MAX		H5T_STD_U16LE	5940422				gzip	4	5940422				Offset	150.0	H5T_IEEE_F32LE	
56	Image_data	CLTT_MAX		H5T_STD_U16LE	5940422				gzip	4	5940422				Slope	0.01	H5T_IEEE_F32LE	
57	Image_data	CLTT_MAX		H5T_STD_U16LE	5940422				gzip	4	5940422				Unit	K	H5T_C_S1	
58	Image_data	CLTT_MIN		H5T_STD_U16LE	5940422				gzip	4	5940422				Data_description	Minimum of CLTT parameter (spatial statistics)	H5T_C_S1	
59	Image_data	CLTT_MIN		H5T_STD_U16LE	5940422				gzip	4	5940422				Error_DN	65535	H5T_STD_U16LE	
60	Image_data	CLTT_MIN		H5T_STD_U16LE	5940422				gzip	4	5940422				Maximum_valid_DN	20000	H5T_STD_U16LE	
61	Image_data	CLTT_MIN		H5T_STD_U16LE	5940422				gzip	4	5940422				Minimum_valid_DN	0	H5T_STD_U16LE	
62	Image_data	CLTT_MIN		H5T_STD_U16LE	5940422				gzip	4	5940422				Offset	150.0	H5T_IEEE_F32LE	
63	Image_data	CLTT_MIN		H5T_STD_U16LE	5940422				gzip	4	5940422				Slope	0.01	H5T_IEEE_F32LE	
64	Image_data	CLTT_MIN		H5T_STD_U16LE	5940422				gzip	4	5940422				Unit	K	H5T_C_S1	
65	Image_data	CLTT_Ninput		H5T_STD_U16LE	5940422				gzip	4	5940422				Data_description	The number of input data	H5T_C_S1	
66	Image_data	CLTT_Ninput		H5T_STD_U16LE	5940422				gzip	4	5940422				Error_DN	65535	H5T_STD_U16LE	
67	Image_data	CLTT_Ninput		H5T_STD_U16LE	5940422				gzip	4	5940422				Maximum_valid_DN	1	H5T_STD_U16LE	
68	Image_data	CLTT_Ninput		H5T_STD_U16LE	5940422				gzip	4	5940422				Minimum_valid_DN	0	H5T_STD_U16LE	
69	Image_data	CLTT_Ninput		H5T_STD_U16LE	5940422				gzip	4	5940422				Offset	0.0	H5T_IEEE_F32LE	
70	Image_data	CLTT_Ninput		H5T_STD_U16LE	5940422				gzip	4	5940422				Slope	1.0	H5T_IEEE_F32LE	
71	Image_data	CLTT_Ninput		H5T_STD_U16LE	5940422				gzip	4	5940422				Unit	NA	H5T_C_S1	
72	Image_data	CLTT_Nused		H5T_STD_U16LE	5940422				gzip	4	5940422				Data_description	The number of data used in the statistics	H5T_C_S1	
73	Image_data	CLTT_Nused		H5T_STD_U16LE	5940422				gzip	4	5940422				Error_DN	65535	H5T_STD_U16LE	
74	Image_data	CLTT_Nused		H5T_STD_U16LE	5940422				gzip	4	5940422				Maximum_valid_DN	1	H5T_STD_U16LE	
75	Image_data	CLTT_Nused		H5T_STD_U16LE	5940422				gzip	4	5940422				Minimum_valid_DN	0	H5T_STD_U16LE	
76	Image_data	CLTT_Nused		H5T_STD_U16LE	5940422				gzip	4	5940422				Offset	0.0	H5T_IEEE_F32LE	
77	Image_data	CLTT_Nused		H5T_STD_U16LE	5940422				gzip	4	5940422				Slope	1.0	H5T_IEEE_F32LE	
78	Image_data	CLTT_Nused		H5T_STD_U16LE	5940422				gzip	4	5940422				Unit	NA	H5T_C_S1	
79	Image_data	CLTT_QA_flag		H5T_STD_U8LE	5940422				gzip	4	5940422				Data_description	QA information flag ([bit field 1-0]: water(land frac.=0%)=00, mostly water(0<land frac.<50%)=01, mostly coastal(50<land frac.<100%)=10, land(land frac=100%)=11. If no input data available, all bit fields are set to 1 (i.e., flag value = 255). If pixel value in l2 data is Error_DN, flag value = 254)	H5T_C_S1	
80	Image_data	CLTT_QA_flag		H5T_STD_U8LE	5940422				gzip	4	5940422				Error_DN	255	H5T_STD_U8LE	
81	Image_data	CLTT_QA_flag		H5T_STD_U8LE	5940422				gzip	4	5940422				Maximum_valid_DN	253	H5T_STD_U16LE	
82	Image_data	CLTT_QA_flag		H5T_STD_U8LE	5940422				gzip	4	5940422				Minimum_valid_DN	0	H5T_STD_U16LE	
83	Image_data	CLTT_QA_flag		H5T_STD_U8LE	5940422				gzip	4	5940422				Offset	0.0	H5T_IEEE_F32LE	
84	Image_data	CLTT_QA_flag		H5T_STD_U8LE	5940422				gzip	4	5940422				Slope	1.0	H5T_IEEE_F32LE	
85	Image_data	CLTT_QA_flag		H5T_STD_U8LE	5940422				gzip	4	5940422				Unit	NA	H5T_C_S1	
86	Image_data	CLTT_RMS		H5T_STD_U16LE	5940422				gzip	4	5940422				Data_description	Root Mean Square of CLTT parameter (spatial statistics)	H5T_C_S1	
87	Image_data	CLTT_RMS		H5T_STD_U16LE	5940422				gzip	4	5940422				Error_DN	65535	H5T_STD_U16LE	
88	Image_data	CLTT_RMS		H5T_STD_U16LE	5940422				gzip	4	5940422				Maximum_valid_DN	20000	H5T_STD_U16LE	
89	Image_data	CLTT_RMS		H5T_STD_U16LE	5940422				gzip	4	5940422				Minimum_valid_DN	0	H5T_STD_U16LE	
90	Image_data	CLTT_RMS		H5T_STD_U16LE	5940422				gzip	4	5940422				Offset	150.0	H5T_IEEE_F32LE	
91	Image_data	CLTT_RMS		H5T_STD_U16LE	5940422				gzip	4	5940422				Slope	0.01	H5T_IEEE_F32LE	
92	Image_data	CLTT_RMS		H5T_STD_U16LE	5940422				gzip	4	5940422				Unit	K	H5T_C_S1	
93	Processing_attributes														Contact_point	JAXA/Earth Observation Research Center (EORC)	H5T_C_S1	
94	Processing_attributes														Processing_UT	20180807 15:41:15	H5T_C_S1	
95	Processing_attributes														Processing_organization	JAXA/GCOM-C science project	H5T_C_S1	
96	Processing_attributes														Processing_result	Good	H5T_C_S1	
97	Processing_attributes														Input_files		H5T_C_S1	
98	Processing_attributes														Input File Name 001	GC1SG1_20180806D01D_A0000_L2SG_CLPRF_0106.h5	H5T_C_S1	

No.	Group	Dataset	Dataset Description	Type	1Dim	2Dim	3Dim	4Dim	Compress	Compress Lv.	Chunk1Dim	Chunk2Dim	Chunk3Dim	Chunk4Dim	Attribute	Attribute Value	Attribute type	Attribute Note
1	Geometry_data														Grid_interval	0.0833333	H5T_IEEE_F32LE	
2	Geometry_data														Grid_interval_unit	deg	H5T_C_S1	
3	Geometry_data														Image_projection	Non-map projected one dimensional array. Bin height is 1/[Grid_interval] deg. and bin width depends on its latitude (1/[Grid_interval]/cos(lat.) deg.). The area of each bin is equal. The bin is started from -180 deg. longitude to eastbound and from -90 deg. latitude (south) to 90 deg. (north).	H5T_C_S1	
4	Geometry_data														Number_of_bins	5940422	H5T_STD_I32LE	
5	Geometry_data														Lower_left_latitude	-90.0	H5T_IEEE_F32LE	
6	Geometry_data														Lower_left_longitude	-180.0	H5T_IEEE_F32LE	
7	Geometry_data														Lower_right_latitude	-90.0	H5T_IEEE_F32LE	
8	Geometry_data														Lower_right_longitude	180.0	H5T_IEEE_F32LE	
9	Geometry_data														Upper_left_latitude	90.0	H5T_IEEE_F32LE	
10	Geometry_data														Upper_left_longitude	-180.0	H5T_IEEE_F32LE	
11	Geometry_data														Upper_right_latitude	90.0	H5T_IEEE_F32LE	
12	Geometry_data														Upper_right_longitude	180.0	H5T_IEEE_F32LE	
13	Global_attributes														Algorithm_depelopper	Japan Aerospace Exploration Agency (JAXA)	H5T_C_S1	
14	Global_attributes														Dataset_description	Level-3 daily spatial binning file of CLOT_I	H5T_C_S1	
15	Global_attributes														Product_file_name	GC1SG1_20180806D01D_X0000_3BSG_C0TIC_0100.h5	H5T_C_S1	
16	Global_attributes														Product_level	Level-3	H5T_C_S1	
17	Global_attributes														Product_name	Level-3 spatial binned parameters	H5T_C_S1	
18	Global_attributes														Product_version	0100	H5T_C_S1	
19	Global_attributes														Satellite	Global Change Observation Mission - Climate (GCOM-C)	H5T_C_S1	
20	Global_attributes														Sensor	Second-generation Global Imager (SGLI)	H5T_C_S1	
21	Global_attributes														Algorithm_version	1.00	H5T_C_S1	
22	Global_attributes														Parameter_version	001.00	H5T_C_S1	
23	Global_attributes														Image_start_time	20180806 00:00:00.000	H5T_C_S1	
24	Global_attributes														Image_end_time	20180807 00:01:01.200	H5T_C_S1	
25	Image_data														Grid_interval	0.0833333	H5T_IEEE_F32LE	
26	Image_data														Grid_interval_unit	deg	H5T_C_S1	
27	Image_data														Image_projection	Non-map projected one dimensional array. Bin height is 1/[Grid_interval] deg. and bin width depends on its latitude (1/[Grid_interval]/cos(lat.) deg.). The area of each bin is equal. The bin is started from -180 deg. longitude to eastbound and from -90 deg. latitude (south) to 90 deg. (north).	H5T_C_S1	
28	Image_data														Number_of_bins	5940422	H5T_STD_I32LE	
29	Image_data														Lower_left_latitude	-90.0	H5T_IEEE_F32LE	
30	Image_data														Lower_left_longitude	-180.0	H5T_IEEE_F32LE	
31	Image_data														Lower_right_latitude	-90.0	H5T_IEEE_F32LE	
32	Image_data														Lower_right_longitude	180.0	H5T_IEEE_F32LE	
33	Image_data														Upper_left_latitude	90.0	H5T_IEEE_F32LE	
34	Image_data														Upper_left_longitude	-180.0	H5T_IEEE_F32LE	
35	Image_data														Upper_right_latitude	90.0	H5T_IEEE_F32LE	
36	Image_data														Upper_right_longitude	180.0	H5T_IEEE_F32LE	
37	Image_data	CLOT_I_AVE		H5T_STD_U16LE	5940422				gzip	4	5940422				Error_DN	65535	H5T_STD_U16LE	
38	Image_data	CLOT_I_AVE		H5T_STD_U16LE	5940422				gzip	4	5940422				Data_description	Average of CLOT_I parameter (spatial statistics)	H5T_C_S1	
39	Image_data	CLOT_I_AVE		H5T_STD_U16LE	5940422				gzip	4	5940422				Maximum_valid_DN	15000	H5T_STD_U16LE	
40	Image_data	CLOT_I_AVE		H5T_STD_U16LE	5940422				gzip	4	5940422				Minimum_valid_DN	0	H5T_STD_U16LE	
41	Image_data	CLOT_I_AVE		H5T_STD_U16LE	5940422				gzip	4	5940422				Offset	0.0	H5T_IEEE_F32LE	
42	Image_data	CLOT_I_AVE		H5T_STD_U16LE	5940422				gzip	4	5940422				Slope	0.01	H5T_IEEE_F32LE	
43	Image_data	CLOT_I_AVE		H5T_STD_U16LE	5940422				gzip	4	5940422				Unit	Dimensionless	H5T_C_S1	
44	Image_data	CLOT_I_Date		H5T_STD_U8LE	5940422				gzip	4	5940422				Data_description	Date information employed in the statistics. (Always 1 for this 3BSG-daily product)	H5T_C_S1	
45	Image_data	CLOT_I_Date		H5T_STD_U8LE	5940422				gzip	4	5940422				Error_DN	255	H5T_STD_U8LE	
46	Image_data	CLOT_I_Date		H5T_STD_U8LE	5940422				gzip	4	5940422				Maximum_valid_DN	254	H5T_STD_U16LE	
47	Image_data	CLOT_I_Date		H5T_STD_U8LE	5940422				gzip	4	5940422				Minimum_valid_DN	0	H5T_STD_U16LE	
48	Image_data	CLOT_I_Date		H5T_STD_U8LE	5940422				gzip	4	5940422				Offset	0.0	H5T_IEEE_F32LE	
49	Image_data	CLOT_I_Date		H5T_STD_U8LE	5940422				gzip	4	5940422				Slope	1.0	H5T_IEEE_F32LE	
50	Image_data	CLOT_I_Date		H5T_STD_U8LE	5940422				gzip	4	5940422				Unit	day	H5T_C_S1	
51	Image_data	CLOT_I_MAX		H5T_STD_U16LE	5940422				gzip	4	5940422				Data_description	Maximum of CLOT_I parameter (spatial statistics)	H5T_C_S1	
52	Image_data	CLOT_I_MAX		H5T_STD_U16LE	5940422				gzip	4	5940422				Error_DN	65535	H5T_STD_U16LE	
53	Image_data	CLOT_I_MAX		H5T_STD_U16LE	5940422				gzip	4	5940422				Maximum_valid_DN	15000	H5T_STD_U16LE	
54	Image_data	CLOT_I_MAX		H5T_STD_U16LE	5940422				gzip	4	5940422				Minimum_valid_DN	0	H5T_STD_U16LE	
55	Image_data	CLOT_I_MAX		H5T_STD_U16LE	5940422				gzip	4	5940422				Offset	0.0	H5T_IEEE_F32LE	
56	Image_data	CLOT_I_MAX		H5T_STD_U16LE	5940422				gzip	4	5940422				Slope	0.01	H5T_IEEE_F32LE	
57	Image_data	CLOT_I_MAX		H5T_STD_U16LE	5940422				gzip	4	5940422				Unit	Dimensionless	H5T_C_S1	
58	Image_data	CLOT_I_MIN		H5T_STD_U16LE	5940422				gzip	4	5940422				Data_description	Minimum of CLOT_I parameter (spatial statistics)	H5T_C_S1	
59	Image_data	CLOT_I_MIN		H5T_STD_U16LE	5940422				gzip	4	5940422				Error_DN	65535	H5T_STD_U16LE	
60	Image_data	CLOT_I_MIN		H5T_STD_U16LE	5940422				gzip	4	5940422				Maximum_valid_DN	15000	H5T_STD_U16LE	
61	Image_data	CLOT_I_MIN		H5T_STD_U16LE	5940422				gzip	4	5940422				Minimum_valid_DN	0	H5T_STD_U16LE	
62	Image_data	CLOT_I_MIN		H5T_STD_U16LE	5940422				gzip	4	5940422				Offset	0.0	H5T_IEEE_F32LE	
63	Image_data	CLOT_I_MIN		H5T_STD_U16LE	5940422				gzip	4	5940422				Slope	0.01	H5T_IEEE_F32LE	
64	Image_data	CLOT_I_MIN		H5T_STD_U16LE	5940422				gzip	4	5940422				Unit	Dimensionless	H5T_C_S1	
65	Image_data	CLOT_I_Ninput		H5T_STD_U16LE	5940422				gzip	4	5940422				Data_description	The number of input data	H5T_C_S1	
66	Image_data	CLOT_I_Ninput		H5T_STD_U16LE	5940422				gzip	4	5940422				Error_DN	65535	H5T_STD_U16LE	
67	Image_data	CLOT_I_Ninput		H5T_STD_U16LE	5940422				gzip	4	5940422				Maximum_valid_DN	1	H5T_STD_U16LE	
68	Image_data	CLOT_I_Ninput		H5T_STD_U16LE	5940422				gzip	4	5940422				Minimum_valid_DN	0	H5T_STD_U16LE	
69	Image_data	CLOT_I_Ninput		H5T_STD_U16LE	5940422				gzip	4	5940422				Offset	0.0	H5T_IEEE_F32LE	
70	Image_data	CLOT_I_Ninput		H5T_STD_U16LE	5940422				gzip	4	5940422				Slope	1.0	H5T_IEEE_F32LE	
71	Image_data	CLOT_I_Ninput		H5T_STD_U16LE	5940422				gzip	4	5940422				Unit	NA	H5T_C_S1	
72	Image_data	CLOT_I_Nused		H5T_STD_U16LE	5940422				gzip	4	5940422				Data_description	The number of data used in the statistics	H5T_C_S1	
73	Image_data	CLOT_I_Nused		H5T_STD_U16LE	5940422				gzip	4	5940422				Error_DN	65535	H5T_STD_U16LE	
74	Image_data	CLOT_I_Nused		H5T_STD_U16LE	5940422				gzip	4	5940422				Maximum_valid_DN	1	H5T_STD_U16LE	
75	Image_data	CLOT_I_Nused		H5T_STD_U16LE	5940422				gzip	4	5940422				Minimum_valid_DN	0	H5T_STD_U16LE	
76	Image_data	CLOT_I_Nused		H5T_STD_U16LE	5940422				gzip	4	5940422				Offset	0.0	H5T_IEEE_F32LE	
77	Image_data	CLOT_I_Nused		H5T_STD_U16LE	5940422				gzip	4	5940422				Slope	1.0	H5T_IEEE_F32LE	
78	Image_data	CLOT_I_Nused		H5T_STD_U16LE	5940422				gzip	4	5940422				Unit	NA	H5T_C_S1	
79	Image_data	CLOT_I_QA_flag		H5T_STD_U8LE	5940422				gzip	4	5940422				Data_description	QA information flag ([bit field 1-0]: water(land frac.=0%)=00, mostly water(0<land frac.<50%)=01, mostly coastal(50<land frac.<100%)=10, land(land frac=100%)=11. If no input data available, all bit fields are set to 1 (i.e., flag value = 255). If pixel value in l2 data is Error_DN, flag value = 254)	H5T_C_S1	
80	Image_data	CLOT_I_QA_flag		H5T_STD_U8LE	5940422				gzip	4	5940422				Error_DN	255	H5T_STD_U8LE	
81	Image_data	CLOT_I_QA_flag		H5T_STD_U8LE	5940422				gzip	4	5940422				Maximum_valid_DN	253	H5T_STD_U16LE	
82	Image_data	CLOT_I_QA_flag		H5T_STD_U8LE	5940422				gzip	4	5940422				Minimum_valid_DN	0	H5T_STD_U16LE	
83	Image_data	CLOT_I_QA_flag		H5T_STD_U8LE	5940422				gzip	4	5940422				Offset	0.0	H5T_IEEE_F32LE	
84	Image_data	CLOT_I_QA_flag		H5T_STD_U8LE	5940422				gzip	4	5940422				Slope	1.0	H5T_IEEE_F32LE	
85	Image_data	CLOT_I_QA_flag		H5T_STD_U8LE	5940422				gzip	4	5940422				Unit	NA	H5T_C_S1	
86	Image_data	CLOT_I_RMS		H5T_STD_U16LE	5940422				gzip	4	5940422				Data_description	Root Mean Square of CLOT_I parameter (spatial statistics)	H5T_C_S1	
87	Image_data	CLOT_I_RMS		H5T_STD_U16LE	5940422				gzip	4	5940422				Error_DN	65535	H5T_STD_U16LE	
88	Image_data	CLOT_I_RMS		H5T_STD_U16LE	5940422				gzip	4	5940422				Maximum_valid_DN	15000	H5T_STD_U16LE	
89	Image_data	CLOT_I_RMS		H5T_STD_U16LE	5940422				gzip	4	5940422				Minimum_valid_DN	0	H5T_STD_U16LE	
90	Image_data	CLOT_I_RMS		H5T_STD_U16LE	5940422				gzip	4	5940422				Offset	0.0	H5T_IEEE_F32LE	
91	Image_data	CLOT_I_RMS		H5T_STD_U16LE	5940422				gzip	4	5940422				Slope	0.01	H5T_IEEE_F32LE	
92	Image_data	CLOT_I_RMS		H5T_STD_U16LE	5940422				gzip	4	5940422				Unit	Dimensionless	H5T_C_S1	
93	Processing_attributes														Contact_point	JAXA/Earth Observation Research Center (EORC)	H5T_C_S1	
94	Processing_attributes														Processing_UT	20180807 15:41:30	H5T_C_S1	
95	Processing_attributes														Processing_organization	JAXA/GCOM-C science project	H5T_C_S1	
96	Processing_attributes														Processing_result	Good	H5T_C_S1	
97	Processing_attributes														Input_files		H5T_C_S1	
98	Processing_attributes														Input File Name 001	GC1SG1_20180806D01D_A0000_L2SG_CLPRF_0106.h5	H5T_C_S1	

No.	Group	Dataset	Dataset Description	Type	1Dim	2Dim	3Dim	4Dim	Compress	Compress Lv.	Chunk1Dim	Chunk2Dim	Chunk3Dim	Chunk4Dim	Attribute	Attribute Value	Attribute type	Attribute Note
1	Geometry_data														Grid_interval	0.0833333	H5T_IEEE_F32LE	
2	Geometry_data														Grid_interval_unit	deg	H5T_C_S1	
3	Geometry_data														Image_projection	Non-map projected one dimensional array. Bin height is 1/[Grid_interval] deg. and bin width depends on its latitude (1/[Grid_interval]/cos(lat.) deg.). The area of each bin is equal. The bin is started from -180 deg. longitude to eastbound and from -90 deg. latitude (south) to 90 deg. (north).	H5T_C_S1	
4	Geometry_data														Number_of_bins	5940422	H5T_STD_I32LE	
5	Geometry_data														Lower_left_latitude	-90.0	H5T_IEEE_F32LE	
6	Geometry_data														Lower_left_longitude	-180.0	H5T_IEEE_F32LE	
7	Geometry_data														Lower_right_latitude	-90.0	H5T_IEEE_F32LE	
8	Geometry_data														Lower_right_longitude	180.0	H5T_IEEE_F32LE	
9	Geometry_data														Upper_left_latitude	90.0	H5T_IEEE_F32LE	
10	Geometry_data														Upper_left_longitude	-180.0	H5T_IEEE_F32LE	
11	Geometry_data														Upper_right_latitude	90.0	H5T_IEEE_F32LE	
12	Geometry_data														Upper_right_longitude	180.0	H5T_IEEE_F32LE	
13	Global_attributes														Algorithm_depelopper	Japan Aerospace Exploration Agency (JAXA)	H5T_C_S1	
14	Global_attributes														Dataset_description	Level-3 daily spatial binning file of CLOT_W	H5T_C_S1	
15	Global_attributes														Product_file_name	GC1SG1_20180806D01D_X0000_3BSG_COTWC_0100.h5	H5T_C_S1	
16	Global_attributes														Product_level	Level-3	H5T_C_S1	
17	Global_attributes														Product_name	Level-3 spatial binned parameters	H5T_C_S1	
18	Global_attributes														Product_version	0100	H5T_C_S1	
19	Global_attributes														Satellite	Global Change Observation Mission - Climate (GCOM-C)	H5T_C_S1	
20	Global_attributes														Sensor	Second-generation Global Imager (SGLI)	H5T_C_S1	
21	Global_attributes														Algorithm_version	1.00	H5T_C_S1	
22	Global_attributes														Parameter_version	001.00	H5T_C_S1	
23	Global_attributes														Image_start_time	20180806 00:00:00.000	H5T_C_S1	
24	Global_attributes														Image_end_time	20180807 00:01:01.200	H5T_C_S1	
25	Image_data														Grid_interval	0.0833333	H5T_IEEE_F32LE	
26	Image_data														Grid_interval_unit	deg	H5T_C_S1	
27	Image_data														Image_projection	Non-map projected one dimensional array. Bin height is 1/[Grid_interval] deg. and bin width depends on its latitude (1/[Grid_interval]/cos(lat.) deg.). The area of each bin is equal. The bin is started from -180 deg. longitude to eastbound and from -90 deg. latitude (south) to 90 deg. (north).	H5T_C_S1	
28	Image_data														Number_of_bins	5940422	H5T_STD_I32LE	
29	Image_data														Lower_left_latitude	-90.0	H5T_IEEE_F32LE	
30	Image_data														Lower_left_longitude	-180.0	H5T_IEEE_F32LE	
31	Image_data														Lower_right_latitude	-90.0	H5T_IEEE_F32LE	
32	Image_data														Lower_right_longitude	180.0	H5T_IEEE_F32LE	
33	Image_data														Upper_left_latitude	90.0	H5T_IEEE_F32LE	
34	Image_data														Upper_left_longitude	-180.0	H5T_IEEE_F32LE	
35	Image_data														Upper_right_latitude	90.0	H5T_IEEE_F32LE	
36	Image_data														Upper_right_longitude	180.0	H5T_IEEE_F32LE	
37	Image_data	CLOT_W_AVE		H5T_STD_U16LE	5940422				gzip	4	5940422				Error_DN	65535	H5T_STD_U16LE	
38	Image_data	CLOT_W_AVE		H5T_STD_U16LE	5940422				gzip	4	5940422				Data_description	Average of CLOT_W parameter (spatial statistics)	H5T_C_S1	
39	Image_data	CLOT_W_AVE		H5T_STD_U16LE	5940422				gzip	4	5940422				Maximum_valid_DN	10000	H5T_STD_U16LE	
40	Image_data	CLOT_W_AVE		H5T_STD_U16LE	5940422				gzip	4	5940422				Minimum_valid_DN	0	H5T_STD_U16LE	
41	Image_data	CLOT_W_AVE		H5T_STD_U16LE	5940422				gzip	4	5940422				Offset	0.0	H5T_IEEE_F32LE	
42	Image_data	CLOT_W_AVE		H5T_STD_U16LE	5940422				gzip	4	5940422				Slope	0.01	H5T_IEEE_F32LE	
43	Image_data	CLOT_W_AVE		H5T_STD_U16LE	5940422				gzip	4	5940422				Unit	Dimensionless	H5T_C_S1	
44	Image_data	CLOT_W_Date		H5T_STD_U8LE	5940422				gzip	4	5940422				Data_description	Date information employed in the statistics. (Always 1 for this 3BSG-daily product)	H5T_C_S1	
45	Image_data	CLOT_W_Date		H5T_STD_U8LE	5940422				gzip	4	5940422				Error_DN	255	H5T_STD_U8LE	
46	Image_data	CLOT_W_Date		H5T_STD_U8LE	5940422				gzip	4	5940422				Maximum_valid_DN	254	H5T_STD_U16LE	
47	Image_data	CLOT_W_Date		H5T_STD_U8LE	5940422				gzip	4	5940422				Minimum_valid_DN	0	H5T_STD_U16LE	
48	Image_data	CLOT_W_Date		H5T_STD_U8LE	5940422				gzip	4	5940422				Offset	0.0	H5T_IEEE_F32LE	
49	Image_data	CLOT_W_Date		H5T_STD_U8LE	5940422				gzip	4	5940422				Slope	1.0	H5T_IEEE_F32LE	
50	Image_data	CLOT_W_Date		H5T_STD_U8LE	5940422				gzip	4	5940422				Unit	day	H5T_C_S1	
51	Image_data	CLOT_W_MAX		H5T_STD_U16LE	5940422				gzip	4	5940422				Data_description	Maximum of CLOT_W parameter (spatial statistics)	H5T_C_S1	
52	Image_data	CLOT_W_MAX		H5T_STD_U16LE	5940422				gzip	4	5940422				Error_DN	65535	H5T_STD_U16LE	
53	Image_data	CLOT_W_MAX		H5T_STD_U16LE	5940422				gzip	4	5940422				Maximum_valid_DN	10000	H5T_STD_U16LE	
54	Image_data	CLOT_W_MAX		H5T_STD_U16LE	5940422				gzip	4	5940422				Minimum_valid_DN	0	H5T_STD_U16LE	
55	Image_data	CLOT_W_MAX		H5T_STD_U16LE	5940422				gzip	4	5940422				Offset	0.0	H5T_IEEE_F32LE	
56	Image_data	CLOT_W_MAX		H5T_STD_U16LE	5940422				gzip	4	5940422				Slope	0.01	H5T_IEEE_F32LE	
57	Image_data	CLOT_W_MAX		H5T_STD_U16LE	5940422				gzip	4	5940422				Unit	Dimensionless	H5T_C_S1	
58	Image_data	CLOT_W_MIN		H5T_STD_U16LE	5940422				gzip	4	5940422				Data_description	Minimum of CLOT_W parameter (spatial statistics)	H5T_C_S1	
59	Image_data	CLOT_W_MIN		H5T_STD_U16LE	5940422				gzip	4	5940422				Error_DN	65535	H5T_STD_U16LE	
60	Image_data	CLOT_W_MIN		H5T_STD_U16LE	5940422				gzip	4	5940422				Maximum_valid_DN	10000	H5T_STD_U16LE	
61	Image_data	CLOT_W_MIN		H5T_STD_U16LE	5940422				gzip	4	5940422				Minimum_valid_DN	0	H5T_STD_U16LE	
62	Image_data	CLOT_W_MIN		H5T_STD_U16LE	5940422				gzip	4	5940422				Offset	0.0	H5T_IEEE_F32LE	
63	Image_data	CLOT_W_MIN		H5T_STD_U16LE	5940422				gzip	4	5940422				Slope	0.01	H5T_IEEE_F32LE	
64	Image_data	CLOT_W_MIN		H5T_STD_U16LE	5940422				gzip	4	5940422				Unit	Dimensionless	H5T_C_S1	
65	Image_data	CLOT_W_Ninput		H5T_STD_U16LE	5940422				gzip	4	5940422				Data_description	The number of input data	H5T_C_S1	
66	Image_data	CLOT_W_Ninput		H5T_STD_U16LE	5940422				gzip	4	5940422				Error_DN	65535	H5T_STD_U16LE	
67	Image_data	CLOT_W_Ninput		H5T_STD_U16LE	5940422				gzip	4	5940422				Maximum_valid_DN	1	H5T_STD_U16LE	
68	Image_data	CLOT_W_Ninput		H5T_STD_U16LE	5940422				gzip	4	5940422				Minimum_valid_DN	0	H5T_STD_U16LE	
69	Image_data	CLOT_W_Ninput		H5T_STD_U16LE	5940422				gzip	4	5940422				Offset	0.0	H5T_IEEE_F32LE	
70	Image_data	CLOT_W_Ninput		H5T_STD_U16LE	5940422				gzip	4	5940422				Slope	1.0	H5T_IEEE_F32LE	
71	Image_data	CLOT_W_Ninput		H5T_STD_U16LE	5940422				gzip	4	5940422				Unit	NA	H5T_C_S1	
72	Image_data	CLOT_W_Nused		H5T_STD_U16LE	5940422				gzip	4	5940422				Data_description	The number of data used in the statistics	H5T_C_S1	
73	Image_data	CLOT_W_Nused		H5T_STD_U16LE	5940422				gzip	4	5940422				Error_DN	65535	H5T_STD_U16LE	
74	Image_data	CLOT_W_Nused		H5T_STD_U16LE	5940422				gzip	4	5940422				Maximum_valid_DN	1	H5T_STD_U16LE	
75	Image_data	CLOT_W_Nused		H5T_STD_U16LE	5940422				gzip	4	5940422				Minimum_valid_DN	0	H5T_STD_U16LE	
76	Image_data	CLOT_W_Nused		H5T_STD_U16LE	5940422				gzip	4	5940422				Offset	0.0	H5T_IEEE_F32LE	
77	Image_data	CLOT_W_Nused		H5T_STD_U16LE	5940422				gzip	4	5940422				Slope	1.0	H5T_IEEE_F32LE	
78	Image_data	CLOT_W_Nused		H5T_STD_U16LE	5940422				gzip	4	5940422				Unit	NA	H5T_C_S1	
79	Image_data	CLOT_W_QA_flag		H5T_STD_U8LE	5940422				gzip	4	5940422				Data_description	QA information flag ([bit field 1-0]: water(land frac.=0%)=00, mostly water(0<land frac.<50%)=01, mostly coastal(50<land frac.<100%)=10, land(land frac=100%)=11. If no input data available, all bit fields are set to 1 (i.e., flag value = 255). If pixel value in l2 data is Error_DN, flag value = 254)	H5T_C_S1	
80	Image_data	CLOT_W_QA_flag		H5T_STD_U8LE	5940422				gzip	4	5940422				Error_DN	255	H5T_STD_U8LE	
81	Image_data	CLOT_W_QA_flag		H5T_STD_U8LE	5940422				gzip	4	5940422				Maximum_valid_DN	253	H5T_STD_U16LE	
82	Image_data	CLOT_W_QA_flag		H5T_STD_U8LE	5940422				gzip	4	5940422				Minimum_valid_DN	0	H5T_STD_U16LE	
83	Image_data	CLOT_W_QA_flag		H5T_STD_U8LE	5940422				gzip	4	5940422				Offset	0.0	H5T_IEEE_F32LE	
84	Image_data	CLOT_W_QA_flag		H5T_STD_U8LE	5940422				gzip	4	5940422				Slope	1.0	H5T_IEEE_F32LE	
85	Image_data	CLOT_W_QA_flag		H5T_STD_U8LE	5940422				gzip	4	5940422				Unit	NA	H5T_C_S1	
86	Image_data	CLOT_W_RMS		H5T_STD_U16LE	5940422				gzip	4	5940422				Data_description	Root Mean Square of CLOT_W parameter (spatial statistics)	H5T_C_S1	
87	Image_data	CLOT_W_RMS		H5T_STD_U16LE	5940422				gzip	4	5940422				Error_DN	65535	H5T_STD_U16LE	
88	Image_data	CLOT_W_RMS		H5T_STD_U16LE	5940422				gzip	4	5940422				Maximum_valid_DN	10000	H5T_STD_U16LE	
89	Image_data	CLOT_W_RMS		H5T_STD_U16LE	5940422				gzip	4	5940422				Minimum_valid_DN	0	H5T_STD_U16LE	
90	Image_data	CLOT_W_RMS		H5T_STD_U16LE	5940422				gzip	4	5940422				Offset	0.0	H5T_IEEE_F32LE	
91	Image_data	CLOT_W_RMS		H5T_STD_U16LE	5940422				gzip	4	5940422				Slope	0.01	H5T_IEEE_F32LE	
92	Image_data	CLOT_W_RMS		H5T_STD_U16LE	5940422				gzip	4	5940422				Unit	Dimensionless	H5T_C_S1	
93	Processing_attributes														Contact_point	JAXA/Earth Observation Research Center (EORC)	H5T_C_S1	
94	Processing_attributes														Processing_UT	20180807 15:41:23	H5T_C_S1	
95	Processing_attributes														Processing_organization	JAXA/GCOM-C science project	H5T_C_S1	
96	Processing_attributes														Processing_result	Good	H5T_C_S1	
97	Processing_attributes														Input_files		H5T_C_S1	
98	Processing_attributes														Input File Name 001	GC1SG1_20180806D01D_A0000_L2SG_CLPRF_0106.h5	H5T_C_S1	

No.	Group	Dataset	Dataset Description	Type	1Dim	2Dim	3Dim	4Dim	Compress	Compress Lv.	Chunk1Dim	Chunk2Dim	Chunk3Dim	Chunk4Dim	Attribute	Attribute Value	Attribute type	Attribute Note
1	Geometry_data														Grid_interval	0.0416667	H5T_IEEE_F32LE	
2	Geometry_data														Grid_interval_unit	deg	H5T_C_S1	
3	Geometry_data														Image_projection	Non-map projected one dimensional array. Bin height is 1/[Grid_interval] deg. and bin width depends on its latitude (1/[Grid_interval]/cos(lat.) deg.). The area of each bin is equal. The bin is started from -180 deg. longitude to eastbound and from -90 deg. latitude (south) to 90 deg. (north).	H5T_C_S1	
4	Geometry_data														Number_of_bins	23761676	H5T_STD_I32LE	
5	Geometry_data														Lower_left_latitude	-90.0	H5T_IEEE_F32LE	
6	Geometry_data														Lower_left_longitude	-180.0	H5T_IEEE_F32LE	
7	Geometry_data														Lower_right_latitude	-90.0	H5T_IEEE_F32LE	
8	Geometry_data														Lower_right_longitude	180.0	H5T_IEEE_F32LE	
9	Geometry_data														Upper_left_latitude	90.0	H5T_IEEE_F32LE	
10	Geometry_data														Upper_left_longitude	-180.0	H5T_IEEE_F32LE	
11	Geometry_data														Upper_right_latitude	90.0	H5T_IEEE_F32LE	
12	Geometry_data														Upper_right_longitude	180.0	H5T_IEEE_F32LE	
13	Global_attributes														Algorithm_depelopper	Japan Aerospace Exploration Agency (JAXA)	H5T_C_S1	
14	Global_attributes														Dataset_description	Level-3 daily spatial binning file of EVI	H5T_C_S1	
15	Global_attributes														Product_file_name	GC1SG1_20180806D01D_X0000_3BSG_EVI_F_0100.h5	H5T_C_S1	
16	Global_attributes														Product_level	Level-3	H5T_C_S1	
17	Global_attributes														Product_name	Level-3 spatial binned parameters	H5T_C_S1	
18	Global_attributes														Product_version	0100	H5T_C_S1	
19	Global_attributes														Satellite	Global Change Observation Mission - Climate (GCOM-C)	H5T_C_S1	
20	Global_attributes														Sensor	Second-generation Global Imager (SGLI)	H5T_C_S1	
21	Global_attributes														Algorithm_version	1.00	H5T_C_S1	
22	Global_attributes														Parameter_version	001.00	H5T_C_S1	
23	Global_attributes														Image_start_time	20180806 00:00:00.000	H5T_C_S1	
24	Global_attributes														Image_end_time	20180806 23:29:42.003	H5T_C_S1	
25	Image_data														Grid_interval	0.0416667	H5T_IEEE_F32LE	
26	Image_data														Grid_interval_unit	deg	H5T_C_S1	
27	Image_data														Image_projection	Non-map projected one dimensional array. Bin height is 1/[Grid_interval] deg. and bin width depends on its latitude (1/[Grid_interval]/cos(lat.) deg.). The area of each bin is equal. The bin is started from -180 deg. longitude to eastbound and from -90 deg. latitude (south) to 90 deg. (north).	H5T_C_S1	
28	Image_data														Number_of_bins	23761676	H5T_STD_I32LE	
29	Image_data														Lower_left_latitude	-90.0	H5T_IEEE_F32LE	
30	Image_data														Lower_left_longitude	-180.0	H5T_IEEE_F32LE	
31	Image_data														Lower_right_latitude	-90.0	H5T_IEEE_F32LE	
32	Image_data														Lower_right_longitude	180.0	H5T_IEEE_F32LE	
33	Image_data														Upper_left_latitude	90.0	H5T_IEEE_F32LE	
34	Image_data														Upper_left_longitude	-180.0	H5T_IEEE_F32LE	
35	Image_data														Upper_right_latitude	90.0	H5T_IEEE_F32LE	
36	Image_data														Upper_right_longitude	180.0	H5T_IEEE_F32LE	
37	Image_data	EVI_AVE		H5T_STD_U16LE	23761676				gzip	4	23761676				Error_DN	65535	H5T_STD_U16LE	
38	Image_data	EVI_AVE		H5T_STD_U16LE	23761676				gzip	4	23761676				Data_description	Average of EVI parameter (spatial statistics)	H5T_C_S1	
39	Image_data	EVI_AVE		H5T_STD_U16LE	23761676				gzip	4	23761676				Maximum_valid_DN	30000	H5T_STD_U16LE	
40	Image_data	EVI_AVE		H5T_STD_U16LE	23761676				gzip	4	23761676				Minimum_valid_DN	0	H5T_STD_U16LE	
41	Image_data	EVI_AVE		H5T_STD_U16LE	23761676				gzip	4	23761676				Offset	-1.0	H5T_IEEE_F32LE	
42	Image_data	EVI_AVE		H5T_STD_U16LE	23761676				gzip	4	23761676				Slope	0.0001	H5T_IEEE_F32LE	
43	Image_data	EVI_AVE		H5T_STD_U16LE	23761676				gzip	4	23761676				Unit	NA	H5T_C_S1	
44	Image_data	EVI_Date		H5T_STD_U8LE	23761676				gzip	4	23761676				Data_description	Date information employed in the statistics. (Always 1 for this 3BSG-daily product)	H5T_C_S1	
45	Image_data	EVI_Date		H5T_STD_U8LE	23761676				gzip	4	23761676				Error_DN	255	H5T_STD_U8LE	
46	Image_data	EVI_Date		H5T_STD_U8LE	23761676				gzip	4	23761676				Maximum_valid_DN	254	H5T_STD_U16LE	
47	Image_data	EVI_Date		H5T_STD_U8LE	23761676				gzip	4	23761676				Minimum_valid_DN	0	H5T_STD_U16LE	
48	Image_data	EVI_Date		H5T_STD_U8LE	23761676				gzip	4	23761676				Offset	0.0	H5T_IEEE_F32LE	
49	Image_data	EVI_Date		H5T_STD_U8LE	23761676				gzip	4	23761676				Slope	1.0	H5T_IEEE_F32LE	
50	Image_data	EVI_Date		H5T_STD_U8LE	23761676				gzip	4	23761676				Unit	day	H5T_C_S1	
51	Image_data	EVI_MAX		H5T_STD_U16LE	23761676				gzip	4	23761676				Data_description	Maximum of EVI parameter (spatial statistics)	H5T_C_S1	
52	Image_data	EVI_MAX		H5T_STD_U16LE	23761676				gzip	4	23761676				Error_DN	65535	H5T_STD_U16LE	
53	Image_data	EVI_MAX		H5T_STD_U16LE	23761676				gzip	4	23761676				Maximum_valid_DN	30000	H5T_STD_U16LE	
54	Image_data	EVI_MAX		H5T_STD_U16LE	23761676				gzip	4	23761676				Minimum_valid_DN	0	H5T_STD_U16LE	
55	Image_data	EVI_MAX		H5T_STD_U16LE	23761676				gzip	4	23761676				Offset	-1.0	H5T_IEEE_F32LE	
56	Image_data	EVI_MAX		H5T_STD_U16LE	23761676				gzip	4	23761676				Slope	0.0001	H5T_IEEE_F32LE	
57	Image_data	EVI_MAX		H5T_STD_U16LE	23761676				gzip	4	23761676				Unit	NA	H5T_C_S1	
58	Image_data	EVI_MIN		H5T_STD_U16LE	23761676				gzip	4	23761676				Data_description	Minimum of EVI parameter (spatial statistics)	H5T_C_S1	
59	Image_data	EVI_MIN		H5T_STD_U16LE	23761676				gzip	4	23761676				Error_DN	65535	H5T_STD_U16LE	
60	Image_data	EVI_MIN		H5T_STD_U16LE	23761676				gzip	4	23761676				Maximum_valid_DN	30000	H5T_STD_U16LE	
61	Image_data	EVI_MIN		H5T_STD_U16LE	23761676				gzip	4	23761676				Minimum_valid_DN	0	H5T_STD_U16LE	
62	Image_data	EVI_MIN		H5T_STD_U16LE	23761676				gzip	4	23761676				Offset	-1.0	H5T_IEEE_F32LE	
63	Image_data	EVI_MIN		H5T_STD_U16LE	23761676				gzip	4	23761676				Slope	0.0001	H5T_IEEE_F32LE	
64	Image_data	EVI_MIN		H5T_STD_U16LE	23761676				gzip	4	23761676				Unit	NA	H5T_C_S1	
65	Image_data	EVI_Ninput		H5T_STD_U16LE	23761676				gzip	4	23761676				Data_description	The number of input data	H5T_C_S1	
66	Image_data	EVI_Ninput		H5T_STD_U16LE	23761676				gzip	4	23761676				Error_DN	65535	H5T_STD_U16LE	
67	Image_data	EVI_Ninput		H5T_STD_U16LE	23761676				gzip	4	23761676				Maximum_valid_DN	347	H5T_STD_U16LE	
68	Image_data	EVI_Ninput		H5T_STD_U16LE	23761676				gzip	4	23761676				Minimum_valid_DN	0	H5T_STD_U16LE	
69	Image_data	EVI_Ninput		H5T_STD_U16LE	23761676				gzip	4	23761676				Offset	0.0	H5T_IEEE_F32LE	
70	Image_data	EVI_Ninput		H5T_STD_U16LE	23761676				gzip	4	23761676				Slope	1.0	H5T_IEEE_F32LE	
71	Image_data	EVI_Ninput		H5T_STD_U16LE	23761676				gzip	4	23761676				Unit	NA	H5T_C_S1	
72	Image_data	EVI_Nused		H5T_STD_U16LE	23761676				gzip	4	23761676				Data_description	The number of data used in the statistics	H5T_C_S1	
73	Image_data	EVI_Nused		H5T_STD_U16LE	23761676				gzip	4	23761676				Error_DN	65535	H5T_STD_U16LE	
74	Image_data	EVI_Nused		H5T_STD_U16LE	23761676				gzip	4	23761676				Maximum_valid_DN	347	H5T_STD_U16LE	
75	Image_data	EVI_Nused		H5T_STD_U16LE	23761676				gzip	4	23761676				Minimum_valid_DN	0	H5T_STD_U16LE	
76	Image_data	EVI_Nused		H5T_STD_U16LE	23761676				gzip	4	23761676				Offset	0.0	H5T_IEEE_F32LE	
77	Image_data	EVI_Nused		H5T_STD_U16LE	23761676				gzip	4	23761676				Slope	1.0	H5T_IEEE_F32LE	
78	Image_data	EVI_Nused		H5T_STD_U16LE	23761676				gzip	4	23761676				Unit	NA	H5T_C_S1	
79	Image_data	EVI_QA_flag		H5T_STD_U8LE	23761676				gzip	4	23761676				Error_DN	255	H5T_STD_U8LE	
80	Image_data	EVI_QA_flag		H5T_STD_U8LE	23761676				gzip	4	23761676				Data_description	QA information flag ([bit field 1-0]: water(land frac.=0%)=00, mostly water(0<land frac.<50%)=01, mostly coastal(50<land frac.<100%)=10, land(land frac=100%)=11. If no input data available, all bit fields are set to 1 (i.e., flag value = 255). If pixel value in L2 data is Error_DN, flag value = 254)	H5T_C_S1	
81	Image_data	EVI_QA_flag		H5T_STD_U8LE	23761676				gzip	4	23761676				Maximum_valid_DN	253	H5T_STD_U16LE	
82	Image_data	EVI_QA_flag		H5T_STD_U8LE	23761676				gzip	4	23761676				Minimum_valid_DN	0	H5T_STD_U16LE	
83	Image_data	EVI_QA_flag		H5T_STD_U8LE	23761676				gzip	4	23761676				Offset	0.0	H5T_IEEE_F32LE	
84	Image_data	EVI_QA_flag		H5T_STD_U8LE	23761676				gzip	4	23761676				Slope	1.0	H5T_IEEE_F32LE	
85	Image_data	EVI_QA_flag		H5T_STD_U8LE	23761676				gzip	4	23761676				Unit	NA	H5T_C_S1	
86	Image_data	EVI_RMS		H5T_STD_U16LE	23761676				gzip	4	23761676				Data_description	Root Mean Square of EVI parameter (spatial statistics)	H5T_C_S1	
87	Image_data	EVI_RMS		H5T_STD_U16LE	23761676				gzip	4	23761676				Error_DN	65535	H5T_STD_U16LE	
88	Image_data	EVI_RMS		H5T_STD_U16LE	23761676				gzip	4	23761676				Maximum_valid_DN	30000	H5T_STD_U16LE	
89	Image_data	EVI_RMS		H5T_STD_U16LE	23761676				gzip	4	23761676				Minimum_valid_DN	0	H5T_STD_U16LE	
90	Image_data	EVI_RMS		H5T_STD_U16LE	23761676				gzip	4	23761676				Offset	-1.0	H5T_IEEE_F32LE	
91	Image_data	EVI_RMS		H5T_STD_U16LE	23761676				gzip	4	23761676				Slope	0.0001	H5T_IEEE_F32LE	
92	Image_data	EVI_RMS		H5T_STD_U16LE	23761676				gzip	4	23761676				Unit	NA	H5T_C_S1	
93	Processing_attributes														Contact_point	JAXA/Earth Observation Research Center (EORC)	H5T_C_S1	
94	Processing_attributes														Processing_UT	20180808 05:16:37	H5T_C_S1	
95	Processing_attributes														Processing_organization	JAXA/GCOM-C science project	H5T_C_S1	
96	Processing_attributes														Processing_result	Good	H5T_C_S1	
97	Processing_attributes														Input_files		H5T_C_S1	
98	Processing_attributes														Input File Name 001	GC1SG1_20180806D01D_T0014_L2SG_VGI_Q_0006.h5	H5T_C_S1	
99	Processing_attributes														Input File Name 002	GC1SG1_20180806D01D_T0015_L2SG_VGI_Q_0006.h5	H5T_C_S1	
100	Processing_attributes														Input File Name 003	GC1SG1_20180806D01D_T0016_L2SG_VGI_Q_0006.h5	H5T_C_S1	
101	Processing_attributes														Input File Name 004	GC1SG1_20180806D01D_T0017_L2SG_VGI_Q_0006.h5	H5T_C_S1	
102	Processing_attributes														Input File Name 005	GC1SG1_20180806D01D_T0018_L2SG_VGI_Q_0006.h5	H5T_C_S1	
103	Processing_attributes														Input File Name 006	GC1SG1_20180806D01D_T0019_L2SG_VGI_Q_0006.h5	H5T_C_S1	
104	Processing_attributes														Input File Name 007	GC1SG1_20180806D01D_T0020_L2SG_VGI_Q_0006.h5	H5T_C_S1	
105	Processing_attributes														Input File Name 008	GC1SG1_20180806D01D_T0021_L2SG_VGI_Q_0006.h5	H5T_C_S1	
106	Processing_attributes														Input File Name 009	GC1SG1_20180806D01D_T0111_L2SG_VGI_Q_0006.h5	H5T_C_S1	
107	Processing_attributes														Input File Name 010	GC1SG1_20180806D01D_T0112_L2SG_VGI_Q_0006.h5	H5T_C_S1	
108	Processing_attributes														Input File Name 011	GC1SG1_20180806D01D_T0113_L2SG_VGI_Q_0006.h5	H5T_C_S1	
109	Processing_attributes														Input File Name 012	GC1SG1_20180806D01D_T0114_L2SG_VGI_Q_0006.h5	H5T_C_S1	
110	Processing_attributes														Input File Name 013	GC1SG1_20180806D01D_T0115_L2SG_VGI_Q_0006.h5	H5T_C_S1	
111	Processing_attributes														Input File Name 014	GC1SG1_20180806D01D_T0116_L2SG_VGI_Q_0006.h5	H5T_C_S1	
112	Processing_attributes														Input File Name 015	GC1SG1_20180806D01D_T0117_L2SG_VGI_Q_0006.h5	H5T_C_S1	
113	Processing_attributes														Input File Name 016	GC1SG1_20180806D01D_T0118_L2SG_VGI_Q_0006.h5	H5T_C_S1	
114	Processing_attributes														Input File Name 017	GC1SG1_20180806D01D_T0119_L2SG_VGI_Q_0006.h5	H5T_C_S1	
115	Processing_attributes														Input File Name 018	GC1SG1_20180806D01D_T0120_L2SG_VGI_Q_0006.h5	H5T_C_S1	
116	Processing_attributes														Input File Name 019	GC1SG1_20180806D01D_T0121_L2SG_VGI_Q_0006.h5	H5T_C_S1	

No.	Group	Dataset	Dataset Description	Type	1Dim	2Dim	3Dim	4Dim	Compress	Compress Lv.	Chunk1Dim	Chunk2Dim	Chunk3Dim	Chunk4Dim	Attribute	Attribute Value	Attribute type	Attribute Note
117	Processing_attributes														Input File Name 020	GC1SG1_20180806D01D_T0122_L2SG_VGI_Q_0006.h5	H5T_C_S1	
118	Processing_attributes														Input File Name 021	GC1SG1_20180806D01D_T0123_L2SG_VGI_Q_0006.h5	H5T_C_S1	
119	Processing_attributes														Input File Name 022	GC1SG1_20180806D01D_T0124_L2SG_VGI_Q_0006.h5	H5T_C_S1	
120	Processing_attributes														Input File Name 023	GC1SG1_20180806D01D_T0209_L2SG_VGI_Q_0006.h5	H5T_C_S1	
121	Processing_attributes														Input File Name 024	GC1SG1_20180806D01D_T0210_L2SG_VGI_Q_0006.h5	H5T_C_S1	
122	Processing_attributes														Input File Name 025	GC1SG1_20180806D01D_T0211_L2SG_VGI_Q_0006.h5	H5T_C_S1	
123	Processing_attributes														Input File Name 026	GC1SG1_20180806D01D_T0212_L2SG_VGI_Q_0006.h5	H5T_C_S1	
124	Processing_attributes														Input File Name 027	GC1SG1_20180806D01D_T0213_L2SG_VGI_Q_0006.h5	H5T_C_S1	
125	Processing_attributes														Input File Name 028	GC1SG1_20180806D01D_T0214_L2SG_VGI_Q_0006.h5	H5T_C_S1	
126	Processing_attributes														Input File Name 029	GC1SG1_20180806D01D_T0215_L2SG_VGI_Q_0006.h5	H5T_C_S1	
127	Processing_attributes														Input File Name 030	GC1SG1_20180806D01D_T0216_L2SG_VGI_Q_0006.h5	H5T_C_S1	
128	Processing_attributes														Input File Name 031	GC1SG1_20180806D01D_T0217_L2SG_VGI_Q_0006.h5	H5T_C_S1	
129	Processing_attributes														Input File Name 032	GC1SG1_20180806D01D_T0218_L2SG_VGI_Q_0006.h5	H5T_C_S1	
130	Processing_attributes														Input File Name 033	GC1SG1_20180806D01D_T0219_L2SG_VGI_Q_0006.h5	H5T_C_S1	
131	Processing_attributes														Input File Name 034	GC1SG1_20180806D01D_T0220_L2SG_VGI_Q_0006.h5	H5T_C_S1	
132	Processing_attributes														Input File Name 035	GC1SG1_20180806D01D_T0221_L2SG_VGI_Q_0006.h5	H5T_C_S1	
133	Processing_attributes														Input File Name 036	GC1SG1_20180806D01D_T0222_L2SG_VGI_Q_0006.h5	H5T_C_S1	
134	Processing_attributes														Input File Name 037	GC1SG1_20180806D01D_T0223_L2SG_VGI_Q_0006.h5	H5T_C_S1	
135	Processing_attributes														Input File Name 038	GC1SG1_20180806D01D_T0224_L2SG_VGI_Q_0006.h5	H5T_C_S1	
136	Processing_attributes														Input File Name 039	GC1SG1_20180806D01D_T0225_L2SG_VGI_Q_0006.h5	H5T_C_S1	
137	Processing_attributes														Input File Name 040	GC1SG1_20180806D01D_T0226_L2SG_VGI_Q_0006.h5	H5T_C_S1	
138	Processing_attributes														Input File Name 041	GC1SG1_20180806D01D_T0306_L2SG_VGI_Q_0006.h5	H5T_C_S1	
139	Processing_attributes														Input File Name 042	GC1SG1_20180806D01D_T0307_L2SG_VGI_Q_0006.h5	H5T_C_S1	
140	Processing_attributes														Input File Name 043	GC1SG1_20180806D01D_T0308_L2SG_VGI_Q_0006.h5	H5T_C_S1	
141	Processing_attributes														Input File Name 044	GC1SG1_20180806D01D_T0309_L2SG_VGI_Q_0006.h5	H5T_C_S1	
142	Processing_attributes														Input File Name 045	GC1SG1_20180806D01D_T0310_L2SG_VGI_Q_0006.h5	H5T_C_S1	
143	Processing_attributes														Input File Name 046	GC1SG1_20180806D01D_T0311_L2SG_VGI_Q_0006.h5	H5T_C_S1	
144	Processing_attributes														Input File Name 047	GC1SG1_20180806D01D_T0312_L2SG_VGI_Q_0006.h5	H5T_C_S1	
145	Processing_attributes														Input File Name 048	GC1SG1_20180806D01D_T0313_L2SG_VGI_Q_0006.h5	H5T_C_S1	
146	Processing_attributes														Input File Name 049	GC1SG1_20180806D01D_T0314_L2SG_VGI_Q_0006.h5	H5T_C_S1	
147	Processing_attributes														Input File Name 050	GC1SG1_20180806D01D_T0315_L2SG_VGI_Q_0006.h5	H5T_C_S1	
148	Processing_attributes														Input File Name 051	GC1SG1_20180806D01D_T0316_L2SG_VGI_Q_0006.h5	H5T_C_S1	
149	Processing_attributes														Input File Name 052	GC1SG1_20180806D01D_T0317_L2SG_VGI_Q_0006.h5	H5T_C_S1	
150	Processing_attributes														Input File Name 053	GC1SG1_20180806D01D_T0318_L2SG_VGI_Q_0006.h5	H5T_C_S1	
151	Processing_attributes														Input File Name 054	GC1SG1_20180806D01D_T0319_L2SG_VGI_Q_0006.h5	H5T_C_S1	
152	Processing_attributes														Input File Name 055	GC1SG1_20180806D01D_T0320_L2SG_VGI_Q_0006.h5	H5T_C_S1	
153	Processing_attributes														Input File Name 056	GC1SG1_20180806D01D_T0321_L2SG_VGI_Q_0006.h5	H5T_C_S1	
154	Processing_attributes														Input File Name 057	GC1SG1_20180806D01D_T0322_L2SG_VGI_Q_0006.h5	H5T_C_S1	
155	Processing_attributes														Input File Name 058	GC1SG1_20180806D01D_T0323_L2SG_VGI_Q_0006.h5	H5T_C_S1	
156	Processing_attributes														Input File Name 059	GC1SG1_20180806D01D_T0324_L2SG_VGI_Q_0006.h5	H5T_C_S1	
157	Processing_attributes														Input File Name 060	GC1SG1_20180806D01D_T0325_L2SG_VGI_Q_0006.h5	H5T_C_S1	
158	Processing_attributes														Input File Name 061	GC1SG1_20180806D01D_T0326_L2SG_VGI_Q_0006.h5	H5T_C_S1	
159	Processing_attributes														Input File Name 062	GC1SG1_20180806D01D_T0327_L2SG_VGI_Q_0006.h5	H5T_C_S1	
160	Processing_attributes														Input File Name 063	GC1SG1_20180806D01D_T0328_L2SG_VGI_Q_0006.h5	H5T_C_S1	
161	Processing_attributes														Input File Name 064	GC1SG1_20180806D01D_T0329_L2SG_VGI_Q_0006.h5	H5T_C_S1	
162	Processing_attributes														Input File Name 065	GC1SG1_20180806D01D_T0404_L2SG_VGI_Q_0006.h5	H5T_C_S1	
163	Processing_attributes														Input File Name 066	GC1SG1_20180806D01D_T0405_L2SG_VGI_Q_0006.h5	H5T_C_S1	
164	Processing_attributes														Input File Name 067	GC1SG1_20180806D01D_T0406_L2SG_VGI_Q_0006.h5	H5T_C_S1	
165	Processing_attributes														Input File Name 068	GC1SG1_20180806D01D_T0407_L2SG_VGI_Q_0006.h5	H5T_C_S1	
166	Processing_attributes														Input File Name 069	GC1SG1_20180806D01D_T0408_L2SG_VGI_Q_0006.h5	H5T_C_S1	
167	Processing_attributes														Input File Name 070	GC1SG1_20180806D01D_T0409_L2SG_VGI_Q_0006.h5	H5T_C_S1	
168	Processing_attributes														Input File Name 071	GC1SG1_20180806D01D_T0410_L2SG_VGI_Q_0006.h5	H5T_C_S1	
169	Processing_attributes														Input File Name 072	GC1SG1_20180806D01D_T0411_L2SG_VGI_Q_0006.h5	H5T_C_S1	
170	Processing_attributes														Input File Name 073	GC1SG1_20180806D01D_T0412_L2SG_VGI_Q_0006.h5	H5T_C_S1	
171	Processing_attributes														Input File Name 074	GC1SG1_20180806D01D_T0413_L2SG_VGI_Q_0006.h5	H5T_C_S1	
172	Processing_attributes														Input File Name 075	GC1SG1_20180806D01D_T0414_L2SG_VGI_Q_0006.h5	H5T_C_S1	
173	Processing_attributes														Input File Name 076	GC1SG1_20180806D01D_T0415_L2SG_VGI_Q_0006.h5	H5T_C_S1	
174	Processing_attributes														Input File Name 077	GC1SG1_20180806D01D_T0416_L2SG_VGI_Q_0006.h5	H5T_C_S1	
175	Processing_attributes														Input File Name 078	GC1SG1_20180806D01D_T0417_L2SG_VGI_Q_0006.h5	H5T_C_S1	
176	Processing_attributes														Input File Name 079	GC1SG1_20180806D01D_T0418_L2SG_VGI_Q_0006.h5	H5T_C_S1	
177	Processing_attributes														Input File Name 080	GC1SG1_20180806D01D_T0419_L2SG_VGI_Q_0006.h5	H5T_C_S1	
178	Processing_attributes														Input File Name 081	GC1SG1_20180806D01D_T0420_L2SG_VGI_Q_0006.h5	H5T_C_S1	
179	Processing_attributes														Input File Name 082	GC1SG1_20180806D01D_T0421_L2SG_VGI_Q_0006.h5	H5T_C_S1	
180	Processing_attributes														Input File Name 083	GC1SG1_20180806D01D_T0422_L2SG_VGI_Q_0006.h5	H5T_C_S1	
181	Processing_attributes														Input File Name 084	GC1SG1_20180806D01D_T0423_L2SG_VGI_Q_0006.h5	H5T_C_S1	
182	Processing_attributes														Input File Name 085	GC1SG1_20180806D01D_T0424_L2SG_VGI_Q_0006.h5	H5T_C_S1	
183	Processing_attributes														Input File Name 086	GC1SG1_20180806D01D_T0425_L2SG_VGI_Q_0006.h5	H5T_C_S1	
184	Processing_attributes														Input File Name 087	GC1SG1_20180806D01D_T0426_L2SG_VGI_Q_0006.h5	H5T_C_S1	
185	Processing_attributes														Input File Name 088	GC1SG1_20180806D01D_T0427_L2SG_VGI_Q_0006.h5	H5T_C_S1	
186	Processing_attributes														Input File Name 089	GC1SG1_20180806D01D_T0428_L2SG_VGI_Q_0006.h5	H5T_C_S1	
187	Processing_attributes														Input File Name 090	GC1SG1_20180806D01D_T0429_L2SG_VGI_Q_0006.h5	H5T_C_S1	
188	Processing_attributes														Input File Name 091	GC1SG1_20180806D01D_T0430_L2SG_VGI_Q_0006.h5	H5T_C_S1	
189	Processing_attributes														Input File Name 092	GC1SG1_20180806D01D_T0431_L2SG_VGI_Q_0006.h5	H5T_C_S1	
190	Processing_attributes														Input File Name 093	GC1SG1_20180806D01D_T0505_L2SG_VGI_Q_0006.h5	H5T_C_S1	
191	Processing_attributes														Input File Name 094	GC1SG1_20180806D01D_T0506_L2SG_VGI_Q_0006.h5	H5T_C_S1	
192	Processing_attributes														Input File Name 095	GC1SG1_20180806D01D_T0507_L2SG_VGI_Q_0006.h5	H5T_C_S1	
193	Processing_attributes														Input File Name 096	GC1SG1_20180806D01D_T0508_L2SG_VGI_Q_0006.h5	H5T_C_S1	
194	Processing_attributes														Input File Name 097	GC1SG1_20180806D01D_T0509_L2SG_VGI_Q_0006.h5	H5T_C_S1	
195	Processing_attributes														Input File Name 098	GC1SG1_20180806D01D_T0510_L2SG_VGI_Q_0006.h5	H5T_C_S1	
196	Processing_attributes														Input File Name 099	GC1SG1_20180806D01D_T0511_L2SG_VGI_Q_0006.h5	H5T_C_S1	
197	Processing_attributes														Input File Name 100	GC1SG1_20180806D01D_T0512_L2SG_VGI_Q_0006.h5	H5T_C_S1	
198	Processing_attributes														Input File Name 101	GC1SG1_20180806D01D_T0513_L2SG_VGI_Q_0006.h5	H5T_C_S1	
199	Processing_attributes														Input File Name 102	GC1SG1_20180806D01D_T0514_L2SG_VGI_Q_0006.h5	H5T_C_S1	
200	Processing_attributes														Input File Name 103	GC1SG1_20180806D01D_T0516_L2SG_VGI_Q_0006.h5	H5T_C_S1	
201	Processing_attributes														Input File Name 104	GC1SG1_20180806D01D_T0517_L2SG_VGI_Q_0006.h5	H5T_C_S1	
202	Processing_attributes														Input File Name 105	GC1SG1_20180806D01D_T0518_L2SG_VGI_Q_0006.h5	H5T_C_S1	
203	Processing_attributes														Input File Name 106	GC1SG1_20180806D01D_T0519_L2SG_VGI_Q_0006.h5	H5T_C_S1	
204	Processing_attributes														Input File Name 107	GC1SG1_20180806D01D_T0520_L2SG_VGI_Q_0006.h5	H5T_C_S1	
205	Processing_attributes														Input File Name 108	GC1SG1_20180806D01D_T0521_L2SG_VGI_Q_0006.h5	H5T_C_S1	
206	Processing_attributes														Input File Name 109	GC1SG1_20180806D01D_T0522_L2SG_VGI_Q_0006.h5	H5T_C_S1	
207	Processing_attributes														Input File Name 110	GC1SG1_20180806D01D_T0523_L2SG_VGI_Q_0006.h5	H5T_C_S1	
208	Processing_attributes														Input File Name 111	GC1SG1_20180806D01D_T0524_L2SG_VGI_Q_0006.h5	H5T_C_S1	
209	Processing_attributes														Input File Name 112	GC1SG1_20180806D01D_T0525_L2SG_VGI_Q_0006.h5	H5T_C_S1	
210	Processing_attributes														Input File Name 113	GC1SG1_20180806D01D_T0526_L2SG_VGI_Q_0006.h5	H5T_C_S1	
211	Processing_attributes														Input File Name 114	GC1SG1_20180806D01D_T0527_L2SG_VGI_Q_0006.h5	H5T_C_S1	
212	Processing_attributes														Input File Name 115	GC1SG1_20180806D01D_T0528_L2SG_VGI_Q_0006.h5	H5T_C_S1	
213	Processing_attributes														Input File Name 116	GC1SG1_20180806D01D_T0529_L2SG_VGI_Q_0006.h5	H5T_C_S1	
214	Processing_attributes														Input File Name 117	GC1SG1_20180806D01D_T0530_L2SG_VGI_Q_0006.h5	H5T_C_S1	
215	Processing_attributes														Input File Name 118	GC1SG1_20180806D01D_T0531_L2SG_VGI_Q_0006.h5	H5T_C_S1	
216	Processing_attributes														Input File Name 119	GC1SG1_20180806D01D_T0601_L2SG_VGI_Q_0006.h5	H5T_C_S1	
217	Processing_attributes														Input File Name 120	GC1SG1_20180806D01D_T0602_L2SG_VGI_Q_0006.h5	H5T_C_S1	
218	Processing_attributes														Input File Name 121	GC1SG1_20180806D01D_T0603_L2SG_VGI_Q_0006.h5	H5T_C_S1	
219	Processing_attributes														Input File Name 122	GC1SG1_20180806D01D_T0605_L2SG_VGI_Q_0006.h5	H5T_C_S1	
220	Processing_attributes														Input File Name 123	GC1SG1_20180806D01D_T0606_L2SG_VGI_Q_0006.h5	H5T_C_S1	
221	Processing_attributes														Input File Name 124	GC1SG1_20180806D01D_T0607_L2SG_VGI_Q_0006.h5	H5T_C_S1	
222	Processing_attributes														Input File Name 125	GC1SG1_20180806D01D_T0608_L2SG_VGI_Q_0006.h5	H5T_C_S1	
223	Processing_attributes														Input File Name 126	GC1SG1_20180806D01D_T0609_L2SG_VGI_Q_0006.h5	H5T_C_S1	
224	Processing_attributes														Input File Name 127	GC1SG1_20180806D01D_T0610_L2SG_VGI_Q_0006.h5	H5T_C_S1	
225	Processing_attributes														Input File Name 128	GC1SG1_20180806D01D_T0611_L2SG_VGI_Q_0006.h5	H5T_C_S1	
226	Processing_attributes														Input File Name 129	GC1SG1_20180806D01D_T0612_L2SG_VGI_Q_0006.h5	H5T_C_S1	
227	Processing_attributes														Input File Name 130	GC1SG1_20180806D01D_T0616_L2SG_VGI_Q_0006.h5	H5T_C_S1	
228	Processing_attributes														Input File Name 131	GC1SG1_20180806D01D_T0617_L2SG_VGI_Q_0006.h5	H5T_C_S1	
229	Processing_attributes														Input File Name 132	GC1SG1_20180806D01D_T0618_L2SG_VGI_Q_0006.h5	H5T_C_S1	
230	Processing_attributes														Input File Name 133	GC1SG1_20180806D01D_T0619_L2SG_VGI_Q_0006.h5	H5T_C_S1	
231	Processing_attributes														Input File Name 134	GC1SG1_20180806D01D_T0620_L2SG_VGI_Q_0006.h5	H5T_C_S1	
232	Processing_attributes														Input File Name 135	GC1SG1_20180806D01D_T0621_L2SG_VGI_Q_0006.h5	H5T_C_S1	
233	Processing_attributes														Input File Name 136	GC1SG1_20180806D01D_T0622_L2SG_VGI_Q_0006.h5	H5T_C_S1	
234	Processing_attributes														Input File Name 137	GC1SG1_20180806D01D_T0623_L2SG_VGI_Q_0006.h5	H5T_C_S1	
235	Processing_attributes														Input File Name 138	GC1SG1_20180806D01D_T0624_L2SG_VGI_Q_0006.h5	H5T_C_S1	
236	Processing_attributes														Input File Name 139	GC1SG1_20180806D01D_T0625_L2SG_VGI_Q_0006.h5	H5T_C_S1	
237	Processing_attributes														Input File Name 140	GC1SG1_20180806D01D_T0626_L2SG_VGI_Q_0006.h5	H5T_C_S1	
238	Processing_attributes														Input File Name 141	GC1SG1_20180806D01D_T0627_L2SG_VGI_Q_0006.h5	H5T_C_S1	

No.	Group	Dataset	Dataset Description	Type	1Dim	2Dim	3Dim	4Dim	Compress	Compress Lv.	Chunk1Dim	Chunk2Dim	Chunk3Dim	Chunk4Dim	Attribute	Attribute Value	Attribute type	Attribute Note
239	Processing_attributes														Input File Name 142	GC1SG1_20180806D01D_T0628_L2SG_VGI_Q_0006.h5	H5T_C_S1	
240	Processing_attributes														Input File Name 143	GC1SG1_20180806D01D_T0629_L2SG_VGI_Q_0006.h5	H5T_C_S1	
241	Processing_attributes														Input File Name 144	GC1SG1_20180806D01D_T0630_L2SG_VGI_Q_0006.h5	H5T_C_S1	
242	Processing_attributes														Input File Name 145	GC1SG1_20180806D01D_T0631_L2SG_VGI_Q_0006.h5	H5T_C_S1	
243	Processing_attributes														Input File Name 146	GC1SG1_20180806D01D_T0701_L2SG_VGI_Q_0006.h5	H5T_C_S1	
244	Processing_attributes														Input File Name 147	GC1SG1_20180806D01D_T0702_L2SG_VGI_Q_0006.h5	H5T_C_S1	
245	Processing_attributes														Input File Name 148	GC1SG1_20180806D01D_T0703_L2SG_VGI_Q_0006.h5	H5T_C_S1	
246	Processing_attributes														Input File Name 149	GC1SG1_20180806D01D_T0706_L2SG_VGI_Q_0006.h5	H5T_C_S1	
247	Processing_attributes														Input File Name 150	GC1SG1_20180806D01D_T0707_L2SG_VGI_Q_0006.h5	H5T_C_S1	
248	Processing_attributes														Input File Name 151	GC1SG1_20180806D01D_T0708_L2SG_VGI_Q_0006.h5	H5T_C_S1	
249	Processing_attributes														Input File Name 152	GC1SG1_20180806D01D_T0709_L2SG_VGI_Q_0006.h5	H5T_C_S1	
250	Processing_attributes														Input File Name 153	GC1SG1_20180806D01D_T0710_L2SG_VGI_Q_0006.h5	H5T_C_S1	
251	Processing_attributes														Input File Name 154	GC1SG1_20180806D01D_T0711_L2SG_VGI_Q_0006.h5	H5T_C_S1	
252	Processing_attributes														Input File Name 155	GC1SG1_20180806D01D_T0712_L2SG_VGI_Q_0006.h5	H5T_C_S1	
253	Processing_attributes														Input File Name 156	GC1SG1_20180806D01D_T0716_L2SG_VGI_Q_0006.h5	H5T_C_S1	
254	Processing_attributes														Input File Name 157	GC1SG1_20180806D01D_T0717_L2SG_VGI_Q_0006.h5	H5T_C_S1	
255	Processing_attributes														Input File Name 158	GC1SG1_20180806D01D_T0718_L2SG_VGI_Q_0006.h5	H5T_C_S1	
256	Processing_attributes														Input File Name 159	GC1SG1_20180806D01D_T0719_L2SG_VGI_Q_0006.h5	H5T_C_S1	
257	Processing_attributes														Input File Name 160	GC1SG1_20180806D01D_T0720_L2SG_VGI_Q_0006.h5	H5T_C_S1	
258	Processing_attributes														Input File Name 161	GC1SG1_20180806D01D_T0721_L2SG_VGI_Q_0006.h5	H5T_C_S1	
259	Processing_attributes														Input File Name 162	GC1SG1_20180806D01D_T0722_L2SG_VGI_Q_0006.h5	H5T_C_S1	
260	Processing_attributes														Input File Name 163	GC1SG1_20180806D01D_T0723_L2SG_VGI_Q_0006.h5	H5T_C_S1	
261	Processing_attributes														Input File Name 164	GC1SG1_20180806D01D_T0724_L2SG_VGI_Q_0006.h5	H5T_C_S1	
262	Processing_attributes														Input File Name 165	GC1SG1_20180806D01D_T0725_L2SG_VGI_Q_0006.h5	H5T_C_S1	
263	Processing_attributes														Input File Name 166	GC1SG1_20180806D01D_T0726_L2SG_VGI_Q_0006.h5	H5T_C_S1	
264	Processing_attributes														Input File Name 167	GC1SG1_20180806D01D_T0727_L2SG_VGI_Q_0006.h5	H5T_C_S1	
265	Processing_attributes														Input File Name 168	GC1SG1_20180806D01D_T0728_L2SG_VGI_Q_0006.h5	H5T_C_S1	
266	Processing_attributes														Input File Name 169	GC1SG1_20180806D01D_T0729_L2SG_VGI_Q_0006.h5	H5T_C_S1	
267	Processing_attributes														Input File Name 170	GC1SG1_20180806D01D_T0730_L2SG_VGI_Q_0006.h5	H5T_C_S1	
268	Processing_attributes														Input File Name 171	GC1SG1_20180806D01D_T0731_L2SG_VGI_Q_0006.h5	H5T_C_S1	
269	Processing_attributes														Input File Name 172	GC1SG1_20180806D01D_T0732_L2SG_VGI_Q_0006.h5	H5T_C_S1	
270	Processing_attributes														Input File Name 173	GC1SG1_20180806D01D_T0801_L2SG_VGI_Q_0006.h5	H5T_C_S1	
271	Processing_attributes														Input File Name 174	GC1SG1_20180806D01D_T0802_L2SG_VGI_Q_0006.h5	H5T_C_S1	
272	Processing_attributes														Input File Name 175	GC1SG1_20180806D01D_T0807_L2SG_VGI_Q_0006.h5	H5T_C_S1	
273	Processing_attributes														Input File Name 176	GC1SG1_20180806D01D_T0808_L2SG_VGI_Q_0006.h5	H5T_C_S1	
274	Processing_attributes														Input File Name 177	GC1SG1_20180806D01D_T0809_L2SG_VGI_Q_0006.h5	H5T_C_S1	
275	Processing_attributes														Input File Name 178	GC1SG1_20180806D01D_T0810_L2SG_VGI_Q_0006.h5	H5T_C_S1	
276	Processing_attributes														Input File Name 179	GC1SG1_20180806D01D_T0811_L2SG_VGI_Q_0006.h5	H5T_C_S1	
277	Processing_attributes														Input File Name 180	GC1SG1_20180806D01D_T0812_L2SG_VGI_Q_0006.h5	H5T_C_S1	
278	Processing_attributes														Input File Name 181	GC1SG1_20180806D01D_T0813_L2SG_VGI_Q_0006.h5	H5T_C_S1	
279	Processing_attributes														Input File Name 182	GC1SG1_20180806D01D_T0814_L2SG_VGI_Q_0006.h5	H5T_C_S1	
280	Processing_attributes														Input File Name 183	GC1SG1_20180806D01D_T0815_L2SG_VGI_Q_0006.h5	H5T_C_S1	
281	Processing_attributes														Input File Name 184	GC1SG1_20180806D01D_T0816_L2SG_VGI_Q_0006.h5	H5T_C_S1	
282	Processing_attributes														Input File Name 185	GC1SG1_20180806D01D_T0817_L2SG_VGI_Q_0006.h5	H5T_C_S1	
283	Processing_attributes														Input File Name 186	GC1SG1_20180806D01D_T0818_L2SG_VGI_Q_0006.h5	H5T_C_S1	
284	Processing_attributes														Input File Name 187	GC1SG1_20180806D01D_T0819_L2SG_VGI_Q_0006.h5	H5T_C_S1	
285	Processing_attributes														Input File Name 188	GC1SG1_20180806D01D_T0820_L2SG_VGI_Q_0006.h5	H5T_C_S1	
286	Processing_attributes														Input File Name 189	GC1SG1_20180806D01D_T0821_L2SG_VGI_Q_0006.h5	H5T_C_S1	
287	Processing_attributes														Input File Name 190	GC1SG1_20180806D01D_T0822_L2SG_VGI_Q_0006.h5	H5T_C_S1	
288	Processing_attributes														Input File Name 191	GC1SG1_20180806D01D_T0823_L2SG_VGI_Q_0006.h5	H5T_C_S1	
289	Processing_attributes														Input File Name 192	GC1SG1_20180806D01D_T0824_L2SG_VGI_Q_0006.h5	H5T_C_S1	
290	Processing_attributes														Input File Name 193	GC1SG1_20180806D01D_T0825_L2SG_VGI_Q_0006.h5	H5T_C_S1	
291	Processing_attributes														Input File Name 194	GC1SG1_20180806D01D_T0826_L2SG_VGI_Q_0006.h5	H5T_C_S1	
292	Processing_attributes														Input File Name 195	GC1SG1_20180806D01D_T0827_L2SG_VGI_Q_0006.h5	H5T_C_S1	
293	Processing_attributes														Input File Name 196	GC1SG1_20180806D01D_T0828_L2SG_VGI_Q_0006.h5	H5T_C_S1	
294	Processing_attributes														Input File Name 197	GC1SG1_20180806D01D_T0829_L2SG_VGI_Q_0006.h5	H5T_C_S1	
295	Processing_attributes														Input File Name 198	GC1SG1_20180806D01D_T0830_L2SG_VGI_Q_0006.h5	H5T_C_S1	
296	Processing_attributes														Input File Name 199	GC1SG1_20180806D01D_T0831_L2SG_VGI_Q_0006.h5	H5T_C_S1	
297	Processing_attributes														Input File Name 200	GC1SG1_20180806D01D_T0832_L2SG_VGI_Q_0006.h5	H5T_C_S1	
298	Processing_attributes														Input File Name 201	GC1SG1_20180806D01D_T0900_L2SG_VGI_Q_0006.h5	H5T_C_S1	
299	Processing_attributes														Input File Name 202	GC1SG1_20180806D01D_T0901_L2SG_VGI_Q_0006.h5	H5T_C_S1	
300	Processing_attributes														Input File Name 203	GC1SG1_20180806D01D_T0908_L2SG_VGI_Q_0006.h5	H5T_C_S1	
301	Processing_attributes														Input File Name 204	GC1SG1_20180806D01D_T0909_L2SG_VGI_Q_0006.h5	H5T_C_S1	
302	Processing_attributes														Input File Name 205	GC1SG1_20180806D01D_T0910_L2SG_VGI_Q_0006.h5	H5T_C_S1	
303	Processing_attributes														Input File Name 206	GC1SG1_20180806D01D_T0911_L2SG_VGI_Q_0006.h5	H5T_C_S1	
304	Processing_attributes														Input File Name 207	GC1SG1_20180806D01D_T0912_L2SG_VGI_Q_0006.h5	H5T_C_S1	
305	Processing_attributes														Input File Name 208	GC1SG1_20180806D01D_T0913_L2SG_VGI_Q_0006.h5	H5T_C_S1	
306	Processing_attributes														Input File Name 209	GC1SG1_20180806D01D_T0914_L2SG_VGI_Q_0006.h5	H5T_C_S1	
307	Processing_attributes														Input File Name 210	GC1SG1_20180806D01D_T0915_L2SG_VGI_Q_0006.h5	H5T_C_S1	
308	Processing_attributes														Input File Name 211	GC1SG1_20180806D01D_T0916_L2SG_VGI_Q_0006.h5	H5T_C_S1	
309	Processing_attributes														Input File Name 212	GC1SG1_20180806D01D_T0917_L2SG_VGI_Q_0006.h5	H5T_C_S1	
310	Processing_attributes														Input File Name 213	GC1SG1_20180806D01D_T0918_L2SG_VGI_Q_0006.h5	H5T_C_S1	
311	Processing_attributes														Input File Name 214	GC1SG1_20180806D01D_T0919_L2SG_VGI_Q_0006.h5	H5T_C_S1	
312	Processing_attributes														Input File Name 215	GC1SG1_20180806D01D_T0920_L2SG_VGI_Q_0006.h5	H5T_C_S1	
313	Processing_attributes														Input File Name 216	GC1SG1_20180806D01D_T0921_L2SG_VGI_Q_0006.h5	H5T_C_S1	
314	Processing_attributes														Input File Name 217	GC1SG1_20180806D01D_T0922_L2SG_VGI_Q_0006.h5	H5T_C_S1	
315	Processing_attributes														Input File Name 218	GC1SG1_20180806D01D_T0923_L2SG_VGI_Q_0006.h5	H5T_C_S1	
316	Processing_attributes														Input File Name 219	GC1SG1_20180806D01D_T0924_L2SG_VGI_Q_0006.h5	H5T_C_S1	
317	Processing_attributes														Input File Name 220	GC1SG1_20180806D01D_T0925_L2SG_VGI_Q_0006.h5	H5T_C_S1	
318	Processing_attributes														Input File Name 221	GC1SG1_20180806D01D_T0926_L2SG_VGI_Q_0006.h5	H5T_C_S1	
319	Processing_attributes														Input File Name 222	GC1SG1_20180806D01D_T0927_L2SG_VGI_Q_0006.h5	H5T_C_S1	
320	Processing_attributes														Input File Name 223	GC1SG1_20180806D01D_T0928_L2SG_VGI_Q_0006.h5	H5T_C_S1	
321	Processing_attributes														Input File Name 224	GC1SG1_20180806D01D_T0929_L2SG_VGI_Q_0006.h5	H5T_C_S1	
322	Processing_attributes														Input File Name 225	GC1SG1_20180806D01D_T0930_L2SG_VGI_Q_0006.h5	H5T_C_S1	
323	Processing_attributes														Input File Name 226	GC1SG1_20180806D01D_T0931_L2SG_VGI_Q_0006.h5	H5T_C_S1	
324	Processing_attributes														Input File Name 227	GC1SG1_20180806D01D_T0932_L2SG_VGI_Q_0006.h5	H5T_C_S1	
325	Processing_attributes														Input File Name 228	GC1SG1_20180806D01D_T0933_L2SG_VGI_Q_0006.h5	H5T_C_S1	
326	Processing_attributes														Input File Name 229	GC1SG1_20180806D01D_T0934_L2SG_VGI_Q_0006.h5	H5T_C_S1	
327	Processing_attributes														Input File Name 230	GC1SG1_20180806D01D_T1000_L2SG_VGI_Q_0006.h5	H5T_C_S1	
328	Processing_attributes														Input File Name 231	GC1SG1_20180806D01D_T1001_L2SG_VGI_Q_0006.h5	H5T_C_S1	
329	Processing_attributes														Input File Name 232	GC1SG1_20180806D01D_T1002_L2SG_VGI_Q_0006.h5	H5T_C_S1	
330	Processing_attributes														Input File Name 233	GC1SG1_20180806D01D_T1010_L2SG_VGI_Q_0006.h5	H5T_C_S1	
331	Processing_attributes														Input File Name 234	GC1SG1_20180806D01D_T1011_L2SG_VGI_Q_0006.h5	H5T_C_S1	
332	Processing_attributes														Input File Name 235	GC1SG1_20180806D01D_T1012_L2SG_VGI_Q_0006.h5	H5T_C_S1	
333	Processing_attributes														Input File Name 236	GC1SG1_20180806D01D_T1013_L2SG_VGI_Q_0006.h5	H5T_C_S1	
334	Processing_attributes														Input File Name 237	GC1SG1_20180806D01D_T1014_L2SG_VGI_Q_0006.h5	H5T_C_S1	
335	Processing_attributes														Input File Name 238	GC1SG1_20180806D01D_T1018_L2SG_VGI_Q_0006.h5	H5T_C_S1	
336	Processing_attributes														Input File Name 239	GC1SG1_20180806D01D_T1019_L2SG_VGI_Q_0006.h5	H5T_C_S1	
337	Processing_attributes														Input File Name 240	GC1SG1_20180806D01D_T1020_L2SG_VGI_Q_0006.h5	H5T_C_S1	
338	Processing_attributes														Input File Name 241	GC1SG1_20180806D01D_T1021_L2SG_VGI_Q_0006.h5	H5T_C_S1	
339	Processing_attributes														Input File Name 242	GC1SG1_20180806D01D_T1022_L2SG_VGI_Q_0006.h5	H5T_C_S1	
340	Processing_attributes														Input File Name 243	GC1SG1_20180806D01D_T1023_L2SG_VGI_Q_0006.h5	H5T_C_S1	
341	Processing_attributes														Input File Name 244	GC1SG1_20180806D01D_T1024_L2SG_VGI_Q_0006.h5	H5T_C_S1	
342	Processing_attributes														Input File Name 245	GC1SG1_20180806D01D_T1027_L2SG_VGI_Q_0006.h5	H5T_C_S1	
343	Processing_attributes														Input File Name 246	GC1SG1_20180806D01D_T1028_L2SG_VGI_Q_0006.h5	H5T_C_S1	
344	Processing_attributes														Input File Name 247	GC1SG1_20180806D01D_T1029_L2SG_VGI_Q_0006.h5	H5T_C_S1	
345	Processing_attributes														Input File Name 248	GC1SG1_20180806D01D_T1030_L2SG_VGI_Q_0006.h5	H5T_C_S1	
346	Processing_attributes														Input File Name 249	GC1SG1_20180806D01D_T1031_L2SG_VGI_Q_0006.h5	H5T_C_S1	
347	Processing_attributes														Input File Name 250	GC1SG1_20180806D01D_T1032_L2SG_VGI_Q_0006.h5	H5T_C_S1	
348	Processing_attributes														Input File Name 251	GC1SG1_20180806D01D_T1033_L2SG_VGI_Q_0006.h5	H5T_C_S1	
349	Processing_attributes														Input File Name 252	GC1SG1_20180806D01D_T1034_L2SG_VGI_Q_0006.h5	H5T_C_S1	
350	Processing_attributes														Input File Name 253	GC1SG1_20180806D01D_T1101_L2SG_VGI_Q_0006.h5	H5T_C_S1	
351	Processing_attributes														Input File Name 254	GC1SG1_20180806D01D_T1102_L2SG_VGI_Q_0006.h5	H5T_C_S1	
352	Processing_attributes														Input File Name 255	GC1SG1_20180806D01D_T1103_L2SG_VGI_Q_0006.h5	H5T_C_S1	
353	Processing_attributes														Input File Name 256	GC1SG1_20180806D01D_T1110_L2SG_VGI_Q_0006.h5	H5T_C_S1	
354	Processing_attributes														Input File Name 257	GC1SG1_20180806D01D_T1111_L2SG_VGI_Q_0006.h5	H5T_C_S1	
355	Processing_attributes														Input File Name 258	GC1SG1_20180806D01D_T1112_L2SG_VGI_Q_0006.h5	H5T_C_S1	
356	Processing_attributes														Input File Name 259	GC1SG1_20180806D01D_T1113_L2SG_VGI_Q_0006.h5	H5T_C_S1	
357	Processing_attributes														Input File Name 260	GC1SG1_20180806D01D_T1114_L2SG_VGI_Q_0006.h5	H5T_C_S1	
358	Processing_attributes														Input File Name 261	GC1SG1_20180806D01D_T1118_L2SG_VGI_Q_0006.h5	H5T_C_S1	
359	Processing_attributes														Input File Name 262	GC1SG1_20180806D01D_T1119_L2SG_VGI_Q_0006.h5	H5T_C_S1	
360	Processing_attributes														Input File Name 263	GC1SG1_20180806D01D_T1120_L2SG_VGI_Q_0006.h5	H5T_C_S1	

No.	Group	Dataset	Dataset Description	Type	1Dim	2Dim	3Dim	4Dim	Compress	Compress Lv.	Chunk1Dim	Chunk2Dim	Chunk3Dim	Chunk4Dim	Attribute	Attribute Value	Attribute type	Attribute Note
361	Processing_attributes														Input File Name 264	GC1SG1_20180806D01D_T1121_L2SG_VGI_Q_0006.h5	H5T_C_S1	
362	Processing_attributes														Input File Name 265	GC1SG1_20180806D01D_T1122_L2SG_VGI_Q_0006.h5	H5T_C_S1	
363	Processing_attributes														Input File Name 266	GC1SG1_20180806D01D_T1123_L2SG_VGI_Q_0006.h5	H5T_C_S1	
364	Processing_attributes														Input File Name 267	GC1SG1_20180806D01D_T1127_L2SG_VGI_Q_0006.h5	H5T_C_S1	
365	Processing_attributes														Input File Name 268	GC1SG1_20180806D01D_T1128_L2SG_VGI_Q_0006.h5	H5T_C_S1	
366	Processing_attributes														Input File Name 269	GC1SG1_20180806D01D_T1129_L2SG_VGI_Q_0006.h5	H5T_C_S1	
367	Processing_attributes														Input File Name 270	GC1SG1_20180806D01D_T1130_L2SG_VGI_Q_0006.h5	H5T_C_S1	
368	Processing_attributes														Input File Name 271	GC1SG1_20180806D01D_T1131_L2SG_VGI_Q_0006.h5	H5T_C_S1	
369	Processing_attributes														Input File Name 272	GC1SG1_20180806D01D_T1132_L2SG_VGI_Q_0006.h5	H5T_C_S1	
370	Processing_attributes														Input File Name 273	GC1SG1_20180806D01D_T1133_L2SG_VGI_Q_0006.h5	H5T_C_S1	
371	Processing_attributes														Input File Name 274	GC1SG1_20180806D01D_T1202_L2SG_VGI_Q_0006.h5	H5T_C_S1	
372	Processing_attributes														Input File Name 275	GC1SG1_20180806D01D_T1203_L2SG_VGI_Q_0006.h5	H5T_C_S1	
373	Processing_attributes														Input File Name 276	GC1SG1_20180806D01D_T1204_L2SG_VGI_Q_0006.h5	H5T_C_S1	
374	Processing_attributes														Input File Name 277	GC1SG1_20180806D01D_T1205_L2SG_VGI_Q_0006.h5	H5T_C_S1	
375	Processing_attributes														Input File Name 278	GC1SG1_20180806D01D_T1210_L2SG_VGI_Q_0006.h5	H5T_C_S1	
376	Processing_attributes														Input File Name 279	GC1SG1_20180806D01D_T1211_L2SG_VGI_Q_0006.h5	H5T_C_S1	
377	Processing_attributes														Input File Name 280	GC1SG1_20180806D01D_T1212_L2SG_VGI_Q_0006.h5	H5T_C_S1	
378	Processing_attributes														Input File Name 281	GC1SG1_20180806D01D_T1213_L2SG_VGI_Q_0006.h5	H5T_C_S1	
379	Processing_attributes														Input File Name 282	GC1SG1_20180806D01D_T1214_L2SG_VGI_Q_0006.h5	H5T_C_S1	
380	Processing_attributes														Input File Name 283	GC1SG1_20180806D01D_T1218_L2SG_VGI_Q_0006.h5	H5T_C_S1	
381	Processing_attributes														Input File Name 284	GC1SG1_20180806D01D_T1219_L2SG_VGI_Q_0006.h5	H5T_C_S1	
382	Processing_attributes														Input File Name 285	GC1SG1_20180806D01D_T1220_L2SG_VGI_Q_0006.h5	H5T_C_S1	
383	Processing_attributes														Input File Name 286	GC1SG1_20180806D01D_T1221_L2SG_VGI_Q_0006.h5	H5T_C_S1	
384	Processing_attributes														Input File Name 287	GC1SG1_20180806D01D_T1222_L2SG_VGI_Q_0006.h5	H5T_C_S1	
385	Processing_attributes														Input File Name 288	GC1SG1_20180806D01D_T1223_L2SG_VGI_Q_0006.h5	H5T_C_S1	
386	Processing_attributes														Input File Name 289	GC1SG1_20180806D01D_T1226_L2SG_VGI_Q_0006.h5	H5T_C_S1	
387	Processing_attributes														Input File Name 290	GC1SG1_20180806D01D_T1227_L2SG_VGI_Q_0006.h5	H5T_C_S1	
388	Processing_attributes														Input File Name 291	GC1SG1_20180806D01D_T1228_L2SG_VGI_Q_0006.h5	H5T_C_S1	
389	Processing_attributes														Input File Name 292	GC1SG1_20180806D01D_T1229_L2SG_VGI_Q_0006.h5	H5T_C_S1	
390	Processing_attributes														Input File Name 293	GC1SG1_20180806D01D_T1230_L2SG_VGI_Q_0006.h5	H5T_C_S1	
391	Processing_attributes														Input File Name 294	GC1SG1_20180806D01D_T1231_L2SG_VGI_Q_0006.h5	H5T_C_S1	
392	Processing_attributes														Input File Name 295	GC1SG1_20180806D01D_T1232_L2SG_VGI_Q_0006.h5	H5T_C_S1	
393	Processing_attributes														Input File Name 296	GC1SG1_20180806D01D_T1233_L2SG_VGI_Q_0006.h5	H5T_C_S1	
394	Processing_attributes														Input File Name 297	GC1SG1_20180806D01D_T1304_L2SG_VGI_Q_0006.h5	H5T_C_S1	
395	Processing_attributes														Input File Name 298	GC1SG1_20180806D01D_T1305_L2SG_VGI_Q_0006.h5	H5T_C_S1	
396	Processing_attributes														Input File Name 299	GC1SG1_20180806D01D_T1306_L2SG_VGI_Q_0006.h5	H5T_C_S1	
397	Processing_attributes														Input File Name 300	GC1SG1_20180806D01D_T1311_L2SG_VGI_Q_0006.h5	H5T_C_S1	
398	Processing_attributes														Input File Name 301	GC1SG1_20180806D01D_T1312_L2SG_VGI_Q_0006.h5	H5T_C_S1	
399	Processing_attributes														Input File Name 302	GC1SG1_20180806D01D_T1313_L2SG_VGI_Q_0006.h5	H5T_C_S1	
400	Processing_attributes														Input File Name 303	GC1SG1_20180806D01D_T1314_L2SG_VGI_Q_0006.h5	H5T_C_S1	
401	Processing_attributes														Input File Name 304	GC1SG1_20180806D01D_T1315_L2SG_VGI_Q_0006.h5	H5T_C_S1	
402	Processing_attributes														Input File Name 305	GC1SG1_20180806D01D_T1318_L2SG_VGI_Q_0006.h5	H5T_C_S1	
403	Processing_attributes														Input File Name 306	GC1SG1_20180806D01D_T1319_L2SG_VGI_Q_0006.h5	H5T_C_S1	
404	Processing_attributes														Input File Name 307	GC1SG1_20180806D01D_T1320_L2SG_VGI_Q_0006.h5	H5T_C_S1	
405	Processing_attributes														Input File Name 308	GC1SG1_20180806D01D_T1321_L2SG_VGI_Q_0006.h5	H5T_C_S1	
406	Processing_attributes														Input File Name 309	GC1SG1_20180806D01D_T1322_L2SG_VGI_Q_0006.h5	H5T_C_S1	
407	Processing_attributes														Input File Name 310	GC1SG1_20180806D01D_T1326_L2SG_VGI_Q_0006.h5	H5T_C_S1	
408	Processing_attributes														Input File Name 311	GC1SG1_20180806D01D_T1327_L2SG_VGI_Q_0006.h5	H5T_C_S1	
409	Processing_attributes														Input File Name 312	GC1SG1_20180806D01D_T1328_L2SG_VGI_Q_0006.h5	H5T_C_S1	
410	Processing_attributes														Input File Name 313	GC1SG1_20180806D01D_T1329_L2SG_VGI_Q_0006.h5	H5T_C_S1	
411	Processing_attributes														Input File Name 314	GC1SG1_20180806D01D_T1330_L2SG_VGI_Q_0006.h5	H5T_C_S1	
412	Processing_attributes														Input File Name 315	GC1SG1_20180806D01D_T1331_L2SG_VGI_Q_0006.h5	H5T_C_S1	
413	Processing_attributes														Input File Name 316	GC1SG1_20180806D01D_T1406_L2SG_VGI_Q_0006.h5	H5T_C_S1	
414	Processing_attributes														Input File Name 317	GC1SG1_20180806D01D_T1407_L2SG_VGI_Q_0006.h5	H5T_C_S1	
415	Processing_attributes														Input File Name 318	GC1SG1_20180806D01D_T1408_L2SG_VGI_Q_0006.h5	H5T_C_S1	
416	Processing_attributes														Input File Name 319	GC1SG1_20180806D01D_T1409_L2SG_VGI_Q_0006.h5	H5T_C_S1	
417	Processing_attributes														Input File Name 320	GC1SG1_20180806D01D_T1412_L2SG_VGI_Q_0006.h5	H5T_C_S1	
418	Processing_attributes														Input File Name 321	GC1SG1_20180806D01D_T1413_L2SG_VGI_Q_0006.h5	H5T_C_S1	
419	Processing_attributes														Input File Name 322	GC1SG1_20180806D01D_T1414_L2SG_VGI_Q_0006.h5	H5T_C_S1	
420	Processing_attributes														Input File Name 323	GC1SG1_20180806D01D_T1415_L2SG_VGI_Q_0006.h5	H5T_C_S1	
421	Processing_attributes														Input File Name 324	GC1SG1_20180806D01D_T1416_L2SG_VGI_Q_0006.h5	H5T_C_S1	
422	Processing_attributes														Input File Name 325	GC1SG1_20180806D01D_T1421_L2SG_VGI_Q_0006.h5	H5T_C_S1	
423	Processing_attributes														Input File Name 326	GC1SG1_20180806D01D_T1425_L2SG_VGI_Q_0006.h5	H5T_C_S1	
424	Processing_attributes														Input File Name 327	GC1SG1_20180806D01D_T1426_L2SG_VGI_Q_0006.h5	H5T_C_S1	
425	Processing_attributes														Input File Name 328	GC1SG1_20180806D01D_T1427_L2SG_VGI_Q_0006.h5	H5T_C_S1	
426	Processing_attributes														Input File Name 329	GC1SG1_20180806D01D_T1428_L2SG_VGI_Q_0006.h5	H5T_C_S1	
427	Processing_attributes														Input File Name 330	GC1SG1_20180806D01D_T1429_L2SG_VGI_Q_0006.h5	H5T_C_S1	
428	Processing_attributes														Input File Name 331	GC1SG1_20180806D01D_T1510_L2SG_VGI_Q_0006.h5	H5T_C_S1	
429	Processing_attributes														Input File Name 332	GC1SG1_20180806D01D_T1512_L2SG_VGI_Q_0006.h5	H5T_C_S1	
430	Processing_attributes														Input File Name 333	GC1SG1_20180806D01D_T1513_L2SG_VGI_Q_0006.h5	H5T_C_S1	
431	Processing_attributes														Input File Name 334	GC1SG1_20180806D01D_T1514_L2SG_VGI_Q_0006.h5	H5T_C_S1	
432	Processing_attributes														Input File Name 335	GC1SG1_20180806D01D_T1515_L2SG_VGI_Q_0006.h5	H5T_C_S1	
433	Processing_attributes														Input File Name 336	GC1SG1_20180806D01D_T1516_L2SG_VGI_Q_0006.h5	H5T_C_S1	
434	Processing_attributes														Input File Name 337	GC1SG1_20180806D01D_T1519_L2SG_VGI_Q_0006.h5	H5T_C_S1	
435	Processing_attributes														Input File Name 338	GC1SG1_20180806D01D_T1520_L2SG_VGI_Q_0006.h5	H5T_C_S1	
436	Processing_attributes														Input File Name 339	GC1SG1_20180806D01D_T1521_L2SG_VGI_Q_0006.h5	H5T_C_S1	
437	Processing_attributes														Input File Name 340	GC1SG1_20180806D01D_T1522_L2SG_VGI_Q_0006.h5	H5T_C_S1	
438	Processing_attributes														Input File Name 341	GC1SG1_20180806D01D_T1526_L2SG_VGI_Q_0006.h5	H5T_C_S1	
439	Processing_attributes														Input File Name 342	GC1SG1_20180806D01D_T1618_L2SG_VGI_Q_0006.h5	H5T_C_S1	
440	Processing_attributes														Input File Name 343	GC1SG1_20180806D01D_T1619_L2SG_VGI_Q_0006.h5	H5T_C_S1	
441	Processing_attributes														Input File Name 344	GC1SG1_20180806D01D_T1620_L2SG_VGI_Q_0006.h5	H5T_C_S1	
442	Processing_attributes														Input File Name 345	GC1SG1_20180806D01D_T1621_L2SG_VGI_Q_0006.h5	H5T_C_S1	
443	Processing_attributes														Input File Name 346	GC1SG1_20180806D01D_T1622_L2SG_VGI_Q_0006.h5	H5T_C_S1	
444	Processing_attributes														Input File Name 347	GC1SG1_20180806D01D_T1719_L2SG_VGI_Q_0006.h5	H5T_C_S1	

No.	Group	Dataset	Dataset Description	Type	1Dim	2Dim	3Dim	4Dim	Compress	Compress Lv.	Chunk1Dim	Chunk2Dim	Chunk3Dim	Chunk4Dim	Attribute	Attribute Value	Attribute type	Attribute Note
1	Geometry_data														Grid_interval	0.0416667	H5T_IEEE_F32LE	
2	Geometry_data														Grid_interval_unit	deg	H5T_C_S1	
3	Geometry_data														Image_projection	Non-map projected one dimensional array. Bin height is 1/[Grid_interval] deg. and bin width depends on its latitude (1/[Grid_interval]/cos(lat.) deg.). The area of each bin is equal. The bin is started from -180 deg. longitude to eastbound and from -90 deg. latitude (south) to 90 deg. (north).	H5T_C_S1	
4	Geometry_data														Number_of_bins	23761676	H5T_STD_I32LE	
5	Geometry_data														Lower_left_latitude	-90.0	H5T_IEEE_F32LE	
6	Geometry_data														Lower_left_longitude	-180.0	H5T_IEEE_F32LE	
7	Geometry_data														Lower_right_latitude	-90.0	H5T_IEEE_F32LE	
8	Geometry_data														Lower_right_longitude	180.0	H5T_IEEE_F32LE	
9	Geometry_data														Upper_left_latitude	90.0	H5T_IEEE_F32LE	
10	Geometry_data														Upper_left_longitude	-180.0	H5T_IEEE_F32LE	
11	Geometry_data														Upper_right_latitude	90.0	H5T_IEEE_F32LE	
12	Geometry_data														Upper_right_longitude	180.0	H5T_IEEE_F32LE	
13	Global_attributes														Algorithm_depelopper	Japan Aerospace Exploration Agency (JAXA)	H5T_C_S1	
14	Global_attributes														Dataset_description	Level-3 daily spatial binning file of FAPAR	H5T_C_S1	
15	Global_attributes														Product_file_name	GC1SG1_20180806D01D_X0000_3BSG_FPARF_0100.h5	H5T_C_S1	
16	Global_attributes														Product_level	Level-3	H5T_C_S1	
17	Global_attributes														Product_name	Level-3 spatial binned parameters	H5T_C_S1	
18	Global_attributes														Product_version	0100	H5T_C_S1	
19	Global_attributes														Satellite	Global Change Observation Mission - Climate (GCOM-C)	H5T_C_S1	
20	Global_attributes														Sensor	Second-generation Global Imager (SGLI)	H5T_C_S1	
21	Global_attributes														Algorithm_version	1.00	H5T_C_S1	
22	Global_attributes														Parameter_version	001.00	H5T_C_S1	
23	Global_attributes														Image_start_time	20180806 00:00:00.000	H5T_C_S1	
24	Global_attributes														Image_end_time	20180806 23:29:42.003	H5T_C_S1	
25	Image_data														Grid_interval	0.0416667	H5T_IEEE_F32LE	
26	Image_data														Grid_interval_unit	deg	H5T_C_S1	
27	Image_data														Image_projection	Non-map projected one dimensional array. Bin height is 1/[Grid_interval] deg. and bin width depends on its latitude (1/[Grid_interval]/cos(lat.) deg.). The area of each bin is equal. The bin is started from -180 deg. longitude to eastbound and from -90 deg. latitude (south) to 90 deg. (north).	H5T_C_S1	
28	Image_data														Number_of_bins	23761676	H5T_STD_I32LE	
29	Image_data														Lower_left_latitude	-90.0	H5T_IEEE_F32LE	
30	Image_data														Lower_left_longitude	-180.0	H5T_IEEE_F32LE	
31	Image_data														Lower_right_latitude	-90.0	H5T_IEEE_F32LE	
32	Image_data														Lower_right_longitude	180.0	H5T_IEEE_F32LE	
33	Image_data														Upper_left_latitude	90.0	H5T_IEEE_F32LE	
34	Image_data														Upper_left_longitude	-180.0	H5T_IEEE_F32LE	
35	Image_data														Upper_right_latitude	90.0	H5T_IEEE_F32LE	
36	Image_data														Upper_right_longitude	180.0	H5T_IEEE_F32LE	
37	Image_data	FAPAR_AVE		H5T_STD_U16LE	23761676				gzip	4	23761676				Error_DN	65535	H5T_STD_U16LE	
38	Image_data	FAPAR_AVE		H5T_STD_U16LE	23761676				gzip	4	23761676				Data_description	Average of FAPAR parameter (spatial statistics)	H5T_C_S1	
39	Image_data	FAPAR_AVE		H5T_STD_U16LE	23761676				gzip	4	23761676				Maximum_valid_DN	1000	H5T_STD_U16LE	
40	Image_data	FAPAR_AVE		H5T_STD_U16LE	23761676				gzip	4	23761676				Minimum_valid_DN	0	H5T_STD_U16LE	
41	Image_data	FAPAR_AVE		H5T_STD_U16LE	23761676				gzip	4	23761676				Offset	0.0	H5T_IEEE_F32LE	
42	Image_data	FAPAR_AVE		H5T_STD_U16LE	23761676				gzip	4	23761676				Slope	0.001	H5T_IEEE_F32LE	
43	Image_data	FAPAR_AVE		H5T_STD_U16LE	23761676				gzip	4	23761676				Unit	NA	H5T_C_S1	
44	Image_data	FAPAR_Date		H5T_STD_U8LE	23761676				gzip	4	23761676				Data_description	Date information employed in the statistics. (Always 1 for this 3BSG-daily product)	H5T_C_S1	
45	Image_data	FAPAR_Date		H5T_STD_U8LE	23761676				gzip	4	23761676				Error_DN	255	H5T_STD_U8LE	
46	Image_data	FAPAR_Date		H5T_STD_U8LE	23761676				gzip	4	23761676				Maximum_valid_DN	254	H5T_STD_U16LE	
47	Image_data	FAPAR_Date		H5T_STD_U8LE	23761676				gzip	4	23761676				Minimum_valid_DN	0	H5T_STD_U16LE	
48	Image_data	FAPAR_Date		H5T_STD_U8LE	23761676				gzip	4	23761676				Offset	0.0	H5T_IEEE_F32LE	
49	Image_data	FAPAR_Date		H5T_STD_U8LE	23761676				gzip	4	23761676				Slope	1.0	H5T_IEEE_F32LE	
50	Image_data	FAPAR_Date		H5T_STD_U8LE	23761676				gzip	4	23761676				Unit	day	H5T_C_S1	
51	Image_data	FAPAR_MAX		H5T_STD_U16LE	23761676				gzip	4	23761676				Data_description	Maximum of FAPAR parameter (spatial statistics)	H5T_C_S1	
52	Image_data	FAPAR_MAX		H5T_STD_U16LE	23761676				gzip	4	23761676				Error_DN	65535	H5T_STD_U16LE	
53	Image_data	FAPAR_MAX		H5T_STD_U16LE	23761676				gzip	4	23761676				Maximum_valid_DN	1000	H5T_STD_U16LE	
54	Image_data	FAPAR_MAX		H5T_STD_U16LE	23761676				gzip	4	23761676				Minimum_valid_DN	0	H5T_STD_U16LE	
55	Image_data	FAPAR_MAX		H5T_STD_U16LE	23761676				gzip	4	23761676				Offset	0.0	H5T_IEEE_F32LE	
56	Image_data	FAPAR_MAX		H5T_STD_U16LE	23761676				gzip	4	23761676				Slope	0.001	H5T_IEEE_F32LE	
57	Image_data	FAPAR_MAX		H5T_STD_U16LE	23761676				gzip	4	23761676				Unit	NA	H5T_C_S1	
58	Image_data	FAPAR_MIN		H5T_STD_U16LE	23761676				gzip	4	23761676				Data_description	Minimum of FAPAR parameter (spatial statistics)	H5T_C_S1	
59	Image_data	FAPAR_MIN		H5T_STD_U16LE	23761676				gzip	4	23761676				Error_DN	65535	H5T_STD_U16LE	
60	Image_data	FAPAR_MIN		H5T_STD_U16LE	23761676				gzip	4	23761676				Maximum_valid_DN	1000	H5T_STD_U16LE	
61	Image_data	FAPAR_MIN		H5T_STD_U16LE	23761676				gzip	4	23761676				Minimum_valid_DN	0	H5T_STD_U16LE	
62	Image_data	FAPAR_MIN		H5T_STD_U16LE	23761676				gzip	4	23761676				Offset	0.0	H5T_IEEE_F32LE	
63	Image_data	FAPAR_MIN		H5T_STD_U16LE	23761676				gzip	4	23761676				Slope	0.001	H5T_IEEE_F32LE	
64	Image_data	FAPAR_MIN		H5T_STD_U16LE	23761676				gzip	4	23761676				Unit	NA	H5T_C_S1	
65	Image_data	FAPAR_Ninput		H5T_STD_U16LE	23761676				gzip	4	23761676				Data_description	The number of input data	H5T_C_S1	
66	Image_data	FAPAR_Ninput		H5T_STD_U16LE	23761676				gzip	4	23761676				Error_DN	65535	H5T_STD_U16LE	
67	Image_data	FAPAR_Ninput		H5T_STD_U16LE	23761676				gzip	4	23761676				Maximum_valid_DN	347	H5T_STD_U16LE	
68	Image_data	FAPAR_Ninput		H5T_STD_U16LE	23761676				gzip	4	23761676				Minimum_valid_DN	0	H5T_STD_U16LE	
69	Image_data	FAPAR_Ninput		H5T_STD_U16LE	23761676				gzip	4	23761676				Offset	0.0	H5T_IEEE_F32LE	
70	Image_data	FAPAR_Ninput		H5T_STD_U16LE	23761676				gzip	4	23761676				Slope	1.0	H5T_IEEE_F32LE	
71	Image_data	FAPAR_Ninput		H5T_STD_U16LE	23761676				gzip	4	23761676				Unit	NA	H5T_C_S1	
72	Image_data	FAPAR_Nused		H5T_STD_U16LE	23761676				gzip	4	23761676				Data_description	The number of data used in the statistics	H5T_C_S1	
73	Image_data	FAPAR_Nused		H5T_STD_U16LE	23761676				gzip	4	23761676				Error_DN	65535	H5T_STD_U16LE	
74	Image_data	FAPAR_Nused		H5T_STD_U16LE	23761676				gzip	4	23761676				Maximum_valid_DN	347	H5T_STD_U16LE	
75	Image_data	FAPAR_Nused		H5T_STD_U16LE	23761676				gzip	4	23761676				Minimum_valid_DN	0	H5T_STD_U16LE	
76	Image_data	FAPAR_Nused		H5T_STD_U16LE	23761676				gzip	4	23761676				Offset	0.0	H5T_IEEE_F32LE	
77	Image_data	FAPAR_Nused		H5T_STD_U16LE	23761676				gzip	4	23761676				Slope	1.0	H5T_IEEE_F32LE	
78	Image_data	FAPAR_Nused		H5T_STD_U16LE	23761676				gzip	4	23761676				Unit	NA	H5T_C_S1	
79	Image_data	FAPAR_QA_flag		H5T_STD_U8LE	23761676				gzip	4	23761676				Data_description	QA information flag ([bit field 1-0]: water(land frac.=0%)=00, mostly water(0<land frac.<50%)=01, mostly coastal(50<land frac.<100%)=10, land(land frac=100%)=11. If no input data available, all bit fields are set to 1 (i.e., flag value = 255). If pixel value in L2 data is Error_DN, flag value = 254)	H5T_C_S1	
80	Image_data	FAPAR_QA_flag		H5T_STD_U8LE	23761676				gzip	4	23761676				Error_DN	255	H5T_STD_U8LE	
81	Image_data	FAPAR_QA_flag		H5T_STD_U8LE	23761676				gzip	4	23761676				Maximum_valid_DN	253	H5T_STD_U16LE	
82	Image_data	FAPAR_QA_flag		H5T_STD_U8LE	23761676				gzip	4	23761676				Minimum_valid_DN	0	H5T_STD_U16LE	
83	Image_data	FAPAR_QA_flag		H5T_STD_U8LE	23761676				gzip	4	23761676				Offset	0.0	H5T_IEEE_F32LE	
84	Image_data	FAPAR_QA_flag		H5T_STD_U8LE	23761676				gzip	4	23761676				Slope	1.0	H5T_IEEE_F32LE	
85	Image_data	FAPAR_QA_flag		H5T_STD_U8LE	23761676				gzip	4	23761676				Unit	NA	H5T_C_S1	
86	Image_data	FAPAR_RMS		H5T_STD_U16LE	23761676				gzip	4	23761676				Data_description	Root Mean Square of FAPAR parameter (spatial statistics)	H5T_C_S1	
87	Image_data	FAPAR_RMS		H5T_STD_U16LE	23761676				gzip	4	23761676				Error_DN	65535	H5T_STD_U16LE	
88	Image_data	FAPAR_RMS		H5T_STD_U16LE	23761676				gzip	4	23761676				Maximum_valid_DN	1000	H5T_STD_U16LE	
89	Image_data	FAPAR_RMS		H5T_STD_U16LE	23761676				gzip	4	23761676				Minimum_valid_DN	0	H5T_STD_U16LE	
90	Image_data	FAPAR_RMS		H5T_STD_U16LE	23761676				gzip	4	23761676				Offset	0.0	H5T_IEEE_F32LE	
91	Image_data	FAPAR_RMS		H5T_STD_U16LE	23761676				gzip	4	23761676				Slope	0.001	H5T_IEEE_F32LE	
92	Image_data	FAPAR_RMS		H5T_STD_U16LE	23761676				gzip	4	23761676				Unit	NA	H5T_C_S1	
93	Processing_attributes														Contact_point	JAXA/Earth Observation Research Center (EORC)	H5T_C_S1	
94	Processing_attributes														Processing_UT	20180808 05:46:57	H5T_C_S1	
95	Processing_attributes														Processing_organization	JAXA/GCOM-C science project	H5T_C_S1	
96	Processing_attributes														Processing_result	Good	H5T_C_S1	
97	Processing_attributes														Input_files		H5T_C_S1	
98	Processing_attributes														Input File Name 001	GC1SG1_20180806D01D_T0014_L2SG_LAI_Q_0101.h5	H5T_C_S1	
99	Processing_attributes														Input File Name 002	GC1SG1_20180806D01D_T0015_L2SG_LAI_Q_0101.h5	H5T_C_S1	
100	Processing_attributes														Input File Name 003	GC1SG1_20180806D01D_T0016_L2SG_LAI_Q_0101.h5	H5T_C_S1	
101	Processing_attributes														Input File Name 004	GC1SG1_20180806D01D_T0017_L2SG_LAI_Q_0101.h5	H5T_C_S1	
102	Processing_attributes														Input File Name 005	GC1SG1_20180806D01D_T0018_L2SG_LAI_Q_0101.h5	H5T_C_S1	
103	Processing_attributes														Input File Name 006	GC1SG1_20180806D01D_T0019_L2SG_LAI_Q_0101.h5	H5T_C_S1	
104	Processing_attributes														Input File Name 007	GC1SG1_20180806D01D_T0020_L2SG_LAI_Q_0101.h5	H5T_C_S1	
105	Processing_attributes														Input File Name 008	GC1SG1_20180806D01D_T0021_L2SG_LAI_Q_0101.h5	H5T_C_S1	
106	Processing_attributes														Input File Name 009	GC1SG1_20180806D01D_T0111_L2SG_LAI_Q_0101.h5	H5T_C_S1	
107	Processing_attributes														Input File Name 010	GC1SG1_20180806D01D_T0112_L2SG_LAI_Q_0101.h5	H5T_C_S1	
108	Processing_attributes														Input File Name 011	GC1SG1_20180806D01D_T0113_L2SG_LAI_Q_0101.h5	H5T_C_S1	
109	Processing_attributes														Input File Name 012	GC1SG1_20180806D01D_T0114_L2SG_LAI_Q_0101.h5	H5T_C_S1	
110	Processing_attributes														Input File Name 013	GC1SG1_20180806D01D_T0115_L2SG_LAI_Q_0101.h5	H5T_C_S1	
111	Processing_attributes														Input File Name 014	GC1SG1_20180806D01D_T0116_L2SG_LAI_Q_0101.h5	H5T_C_S1	
112	Processing_attributes														Input File Name 015	GC1SG1_20180806D01D_T0117_L2SG_LAI_Q_0101.h5	H5T_C_S1	
113	Processing_attributes														Input File Name 016	GC1SG1_20180806D01D_T0118_L2SG_LAI_Q_0101.h5	H5T_C_S1	
114	Processing_attributes														Input File Name 017	GC1SG1_20180806D01D_T0119_L2SG_LAI_Q_0101.h5	H5T_C_S1	
115	Processing_attributes														Input File Name 018	GC1SG1_20180806D01D_T0120_L2SG_LAI_Q_0101.h5	H5T_C_S1	
116	Processing_attributes														Input File Name 019	GC1SG1_20180806D01D_T0121_L2SG_LAI_Q_0101.h5	H5T_C_S1	

No.	Group	Dataset	Dataset Description	Type	1Dim	2Dim	3Dim	4Dim	Compress	Compress Lv.	Chunk1Dim	Chunk2Dim	Chunk3Dim	Chunk4Dim	Attribute	Attribute Value	Attribute type	Attribute Note
117	Processing_attributes														Input File Name 020	GC1SG1_20180806D01D_T0122_L2SG_LAI_Q_0101.h5	H5T_C_S1	
118	Processing_attributes														Input File Name 021	GC1SG1_20180806D01D_T0123_L2SG_LAI_Q_0101.h5	H5T_C_S1	
119	Processing_attributes														Input File Name 022	GC1SG1_20180806D01D_T0124_L2SG_LAI_Q_0101.h5	H5T_C_S1	
120	Processing_attributes														Input File Name 023	GC1SG1_20180806D01D_T0209_L2SG_LAI_Q_0101.h5	H5T_C_S1	
121	Processing_attributes														Input File Name 024	GC1SG1_20180806D01D_T0210_L2SG_LAI_Q_0101.h5	H5T_C_S1	
122	Processing_attributes														Input File Name 025	GC1SG1_20180806D01D_T0211_L2SG_LAI_Q_0101.h5	H5T_C_S1	
123	Processing_attributes														Input File Name 026	GC1SG1_20180806D01D_T0212_L2SG_LAI_Q_0101.h5	H5T_C_S1	
124	Processing_attributes														Input File Name 027	GC1SG1_20180806D01D_T0213_L2SG_LAI_Q_0101.h5	H5T_C_S1	
125	Processing_attributes														Input File Name 028	GC1SG1_20180806D01D_T0214_L2SG_LAI_Q_0101.h5	H5T_C_S1	
126	Processing_attributes														Input File Name 029	GC1SG1_20180806D01D_T0215_L2SG_LAI_Q_0101.h5	H5T_C_S1	
127	Processing_attributes														Input File Name 030	GC1SG1_20180806D01D_T0216_L2SG_LAI_Q_0101.h5	H5T_C_S1	
128	Processing_attributes														Input File Name 031	GC1SG1_20180806D01D_T0217_L2SG_LAI_Q_0101.h5	H5T_C_S1	
129	Processing_attributes														Input File Name 032	GC1SG1_20180806D01D_T0218_L2SG_LAI_Q_0101.h5	H5T_C_S1	
130	Processing_attributes														Input File Name 033	GC1SG1_20180806D01D_T0219_L2SG_LAI_Q_0101.h5	H5T_C_S1	
131	Processing_attributes														Input File Name 034	GC1SG1_20180806D01D_T0220_L2SG_LAI_Q_0101.h5	H5T_C_S1	
132	Processing_attributes														Input File Name 035	GC1SG1_20180806D01D_T0221_L2SG_LAI_Q_0101.h5	H5T_C_S1	
133	Processing_attributes														Input File Name 036	GC1SG1_20180806D01D_T0222_L2SG_LAI_Q_0101.h5	H5T_C_S1	
134	Processing_attributes														Input File Name 037	GC1SG1_20180806D01D_T0223_L2SG_LAI_Q_0101.h5	H5T_C_S1	
135	Processing_attributes														Input File Name 038	GC1SG1_20180806D01D_T0224_L2SG_LAI_Q_0101.h5	H5T_C_S1	
136	Processing_attributes														Input File Name 039	GC1SG1_20180806D01D_T0225_L2SG_LAI_Q_0101.h5	H5T_C_S1	
137	Processing_attributes														Input File Name 040	GC1SG1_20180806D01D_T0226_L2SG_LAI_Q_0101.h5	H5T_C_S1	
138	Processing_attributes														Input File Name 041	GC1SG1_20180806D01D_T0306_L2SG_LAI_Q_0101.h5	H5T_C_S1	
139	Processing_attributes														Input File Name 042	GC1SG1_20180806D01D_T0307_L2SG_LAI_Q_0101.h5	H5T_C_S1	
140	Processing_attributes														Input File Name 043	GC1SG1_20180806D01D_T0308_L2SG_LAI_Q_0101.h5	H5T_C_S1	
141	Processing_attributes														Input File Name 044	GC1SG1_20180806D01D_T0309_L2SG_LAI_Q_0101.h5	H5T_C_S1	
142	Processing_attributes														Input File Name 045	GC1SG1_20180806D01D_T0310_L2SG_LAI_Q_0101.h5	H5T_C_S1	
143	Processing_attributes														Input File Name 046	GC1SG1_20180806D01D_T0311_L2SG_LAI_Q_0101.h5	H5T_C_S1	
144	Processing_attributes														Input File Name 047	GC1SG1_20180806D01D_T0312_L2SG_LAI_Q_0101.h5	H5T_C_S1	
145	Processing_attributes														Input File Name 048	GC1SG1_20180806D01D_T0313_L2SG_LAI_Q_0101.h5	H5T_C_S1	
146	Processing_attributes														Input File Name 049	GC1SG1_20180806D01D_T0314_L2SG_LAI_Q_0101.h5	H5T_C_S1	
147	Processing_attributes														Input File Name 050	GC1SG1_20180806D01D_T0315_L2SG_LAI_Q_0101.h5	H5T_C_S1	
148	Processing_attributes														Input File Name 051	GC1SG1_20180806D01D_T0316_L2SG_LAI_Q_0101.h5	H5T_C_S1	
149	Processing_attributes														Input File Name 052	GC1SG1_20180806D01D_T0317_L2SG_LAI_Q_0101.h5	H5T_C_S1	
150	Processing_attributes														Input File Name 053	GC1SG1_20180806D01D_T0318_L2SG_LAI_Q_0101.h5	H5T_C_S1	
151	Processing_attributes														Input File Name 054	GC1SG1_20180806D01D_T0319_L2SG_LAI_Q_0101.h5	H5T_C_S1	
152	Processing_attributes														Input File Name 055	GC1SG1_20180806D01D_T0320_L2SG_LAI_Q_0101.h5	H5T_C_S1	
153	Processing_attributes														Input File Name 056	GC1SG1_20180806D01D_T0321_L2SG_LAI_Q_0101.h5	H5T_C_S1	
154	Processing_attributes														Input File Name 057	GC1SG1_20180806D01D_T0322_L2SG_LAI_Q_0101.h5	H5T_C_S1	
155	Processing_attributes														Input File Name 058	GC1SG1_20180806D01D_T0323_L2SG_LAI_Q_0101.h5	H5T_C_S1	
156	Processing_attributes														Input File Name 059	GC1SG1_20180806D01D_T0324_L2SG_LAI_Q_0101.h5	H5T_C_S1	
157	Processing_attributes														Input File Name 060	GC1SG1_20180806D01D_T0325_L2SG_LAI_Q_0101.h5	H5T_C_S1	
158	Processing_attributes														Input File Name 061	GC1SG1_20180806D01D_T0326_L2SG_LAI_Q_0101.h5	H5T_C_S1	
159	Processing_attributes														Input File Name 062	GC1SG1_20180806D01D_T0327_L2SG_LAI_Q_0101.h5	H5T_C_S1	
160	Processing_attributes														Input File Name 063	GC1SG1_20180806D01D_T0328_L2SG_LAI_Q_0101.h5	H5T_C_S1	
161	Processing_attributes														Input File Name 064	GC1SG1_20180806D01D_T0329_L2SG_LAI_Q_0101.h5	H5T_C_S1	
162	Processing_attributes														Input File Name 065	GC1SG1_20180806D01D_T0404_L2SG_LAI_Q_0101.h5	H5T_C_S1	
163	Processing_attributes														Input File Name 066	GC1SG1_20180806D01D_T0405_L2SG_LAI_Q_0101.h5	H5T_C_S1	
164	Processing_attributes														Input File Name 067	GC1SG1_20180806D01D_T0406_L2SG_LAI_Q_0101.h5	H5T_C_S1	
165	Processing_attributes														Input File Name 068	GC1SG1_20180806D01D_T0407_L2SG_LAI_Q_0101.h5	H5T_C_S1	
166	Processing_attributes														Input File Name 069	GC1SG1_20180806D01D_T0408_L2SG_LAI_Q_0101.h5	H5T_C_S1	
167	Processing_attributes														Input File Name 070	GC1SG1_20180806D01D_T0409_L2SG_LAI_Q_0101.h5	H5T_C_S1	
168	Processing_attributes														Input File Name 071	GC1SG1_20180806D01D_T0410_L2SG_LAI_Q_0101.h5	H5T_C_S1	
169	Processing_attributes														Input File Name 072	GC1SG1_20180806D01D_T0411_L2SG_LAI_Q_0101.h5	H5T_C_S1	
170	Processing_attributes														Input File Name 073	GC1SG1_20180806D01D_T0412_L2SG_LAI_Q_0101.h5	H5T_C_S1	
171	Processing_attributes														Input File Name 074	GC1SG1_20180806D01D_T0413_L2SG_LAI_Q_0101.h5	H5T_C_S1	
172	Processing_attributes														Input File Name 075	GC1SG1_20180806D01D_T0414_L2SG_LAI_Q_0101.h5	H5T_C_S1	
173	Processing_attributes														Input File Name 076	GC1SG1_20180806D01D_T0415_L2SG_LAI_Q_0101.h5	H5T_C_S1	
174	Processing_attributes														Input File Name 077	GC1SG1_20180806D01D_T0416_L2SG_LAI_Q_0101.h5	H5T_C_S1	
175	Processing_attributes														Input File Name 078	GC1SG1_20180806D01D_T0417_L2SG_LAI_Q_0101.h5	H5T_C_S1	
176	Processing_attributes														Input File Name 079	GC1SG1_20180806D01D_T0418_L2SG_LAI_Q_0101.h5	H5T_C_S1	
177	Processing_attributes														Input File Name 080	GC1SG1_20180806D01D_T0419_L2SG_LAI_Q_0101.h5	H5T_C_S1	
178	Processing_attributes														Input File Name 081	GC1SG1_20180806D01D_T0420_L2SG_LAI_Q_0101.h5	H5T_C_S1	
179	Processing_attributes														Input File Name 082	GC1SG1_20180806D01D_T0421_L2SG_LAI_Q_0101.h5	H5T_C_S1	
180	Processing_attributes														Input File Name 083	GC1SG1_20180806D01D_T0422_L2SG_LAI_Q_0101.h5	H5T_C_S1	
181	Processing_attributes														Input File Name 084	GC1SG1_20180806D01D_T0423_L2SG_LAI_Q_0101.h5	H5T_C_S1	
182	Processing_attributes														Input File Name 085	GC1SG1_20180806D01D_T0424_L2SG_LAI_Q_0101.h5	H5T_C_S1	
183	Processing_attributes														Input File Name 086	GC1SG1_20180806D01D_T0425_L2SG_LAI_Q_0101.h5	H5T_C_S1	
184	Processing_attributes														Input File Name 087	GC1SG1_20180806D01D_T0426_L2SG_LAI_Q_0101.h5	H5T_C_S1	
185	Processing_attributes														Input File Name 088	GC1SG1_20180806D01D_T0427_L2SG_LAI_Q_0101.h5	H5T_C_S1	
186	Processing_attributes														Input File Name 089	GC1SG1_20180806D01D_T0428_L2SG_LAI_Q_0101.h5	H5T_C_S1	
187	Processing_attributes														Input File Name 090	GC1SG1_20180806D01D_T0429_L2SG_LAI_Q_0101.h5	H5T_C_S1	
188	Processing_attributes														Input File Name 091	GC1SG1_20180806D01D_T0430_L2SG_LAI_Q_0101.h5	H5T_C_S1	
189	Processing_attributes														Input File Name 092	GC1SG1_20180806D01D_T0431_L2SG_LAI_Q_0101.h5	H5T_C_S1	
190	Processing_attributes														Input File Name 093	GC1SG1_20180806D01D_T0505_L2SG_LAI_Q_0101.h5	H5T_C_S1	
191	Processing_attributes														Input File Name 094	GC1SG1_20180806D01D_T0506_L2SG_LAI_Q_0101.h5	H5T_C_S1	
192	Processing_attributes														Input File Name 095	GC1SG1_20180806D01D_T0507_L2SG_LAI_Q_0101.h5	H5T_C_S1	
193	Processing_attributes														Input File Name 096	GC1SG1_20180806D01D_T0508_L2SG_LAI_Q_0101.h5	H5T_C_S1	
194	Processing_attributes														Input File Name 097	GC1SG1_20180806D01D_T0509_L2SG_LAI_Q_0101.h5	H5T_C_S1	
195	Processing_attributes														Input File Name 098	GC1SG1_20180806D01D_T0510_L2SG_LAI_Q_0101.h5	H5T_C_S1	
196	Processing_attributes														Input File Name 099	GC1SG1_20180806D01D_T0511_L2SG_LAI_Q_0101.h5	H5T_C_S1	
197	Processing_attributes														Input File Name 100	GC1SG1_20180806D01D_T0512_L2SG_LAI_Q_0101.h5	H5T_C_S1	
198	Processing_attributes														Input File Name 101	GC1SG1_20180806D01D_T0513_L2SG_LAI_Q_0101.h5	H5T_C_S1	
199	Processing_attributes														Input File Name 102	GC1SG1_20180806D01D_T0514_L2SG_LAI_Q_0101.h5	H5T_C_S1	
200	Processing_attributes														Input File Name 103	GC1SG1_20180806D01D_T0516_L2SG_LAI_Q_0101.h5	H5T_C_S1	
201	Processing_attributes														Input File Name 104	GC1SG1_20180806D01D_T0517_L2SG_LAI_Q_0101.h5	H5T_C_S1	
202	Processing_attributes														Input File Name 105	GC1SG1_20180806D01D_T0518_L2SG_LAI_Q_0101.h5	H5T_C_S1	
203	Processing_attributes														Input File Name 106	GC1SG1_20180806D01D_T0519_L2SG_LAI_Q_0101.h5	H5T_C_S1	
204	Processing_attributes														Input File Name 107	GC1SG1_20180806D01D_T0520_L2SG_LAI_Q_0101.h5	H5T_C_S1	
205	Processing_attributes														Input File Name 108	GC1SG1_20180806D01D_T0521_L2SG_LAI_Q_0101.h5	H5T_C_S1	
206	Processing_attributes														Input File Name 109	GC1SG1_20180806D01D_T0522_L2SG_LAI_Q_0101.h5	H5T_C_S1	
207	Processing_attributes														Input File Name 110	GC1SG1_20180806D01D_T0523_L2SG_LAI_Q_0101.h5	H5T_C_S1	
208	Processing_attributes														Input File Name 111	GC1SG1_20180806D01D_T0524_L2SG_LAI_Q_0101.h5	H5T_C_S1	
209	Processing_attributes														Input File Name 112	GC1SG1_20180806D01D_T0525_L2SG_LAI_Q_0101.h5	H5T_C_S1	
210	Processing_attributes														Input File Name 113	GC1SG1_20180806D01D_T0526_L2SG_LAI_Q_0101.h5	H5T_C_S1	
211	Processing_attributes														Input File Name 114	GC1SG1_20180806D01D_T0527_L2SG_LAI_Q_0101.h5	H5T_C_S1	
212	Processing_attributes														Input File Name 115	GC1SG1_20180806D01D_T0528_L2SG_LAI_Q_0101.h5	H5T_C_S1	
213	Processing_attributes														Input File Name 116	GC1SG1_20180806D01D_T0529_L2SG_LAI_Q_0101.h5	H5T_C_S1	
214	Processing_attributes														Input File Name 117	GC1SG1_20180806D01D_T0530_L2SG_LAI_Q_0101.h5	H5T_C_S1	
215	Processing_attributes														Input File Name 118	GC1SG1_20180806D01D_T0531_L2SG_LAI_Q_0101.h5	H5T_C_S1	
216	Processing_attributes														Input File Name 119	GC1SG1_20180806D01D_T0601_L2SG_LAI_Q_0101.h5	H5T_C_S1	
217	Processing_attributes														Input File Name 120	GC1SG1_20180806D01D_T0602_L2SG_LAI_Q_0101.h5	H5T_C_S1	
218	Processing_attributes														Input File Name 121	GC1SG1_20180806D01D_T0603_L2SG_LAI_Q_0101.h5	H5T_C_S1	
219	Processing_attributes														Input File Name 122	GC1SG1_20180806D01D_T0605_L2SG_LAI_Q_0101.h5	H5T_C_S1	
220	Processing_attributes														Input File Name 123	GC1SG1_20180806D01D_T0606_L2SG_LAI_Q_0101.h5	H5T_C_S1	
221	Processing_attributes														Input File Name 124	GC1SG1_20180806D01D_T0607_L2SG_LAI_Q_0101.h5	H5T_C_S1	
222	Processing_attributes														Input File Name 125	GC1SG1_20180806D01D_T0608_L2SG_LAI_Q_0101.h5	H5T_C_S1	
223	Processing_attributes														Input File Name 126	GC1SG1_20180806D01D_T0609_L2SG_LAI_Q_0101.h5	H5T_C_S1	
224	Processing_attributes														Input File Name 127	GC1SG1_20180806D01D_T0610_L2SG_LAI_Q_0101.h5	H5T_C_S1	
225	Processing_attributes														Input File Name 128	GC1SG1_20180806D01D_T0611_L2SG_LAI_Q_0101.h5	H5T_C_S1	
226	Processing_attributes														Input File Name 129	GC1SG1_20180806D01D_T0612_L2SG_LAI_Q_0101.h5	H5T_C_S1	
227	Processing_attributes														Input File Name 130	GC1SG1_20180806D01D_T0616_L2SG_LAI_Q_0101.h5	H5T_C_S1	
228	Processing_attributes														Input File Name 131	GC1SG1_20180806D01D_T0617_L2SG_LAI_Q_0101.h5	H5T_C_S1	
229	Processing_attributes														Input File Name 132	GC1SG1_20180806D01D_T0618_L2SG_LAI_Q_0101.h5	H5T_C_S1	
230	Processing_attributes														Input File Name 133	GC1SG1_20180806D01D_T0619_L2SG_LAI_Q_0101.h5	H5T_C_S1	
231	Processing_attributes														Input File Name 134	GC1SG1_20180806D01D_T0620_L2SG_LAI_Q_0101.h5	H5T_C_S1	
232	Processing_attributes														Input File Name 135	GC1SG1_20180806D01D_T0621_L2SG_LAI_Q_0101.h5	H5T_C_S1	
233	Processing_attributes														Input File Name 136	GC1SG1_20180806D01D_T0622_L2SG_LAI_Q_0101.h5	H5T_C_S1	
234	Processing_attributes														Input File Name 137	GC1SG1_20180806D01D_T0623_L2SG_LAI_Q_0101.h5	H5T_C_S1	
235	Processing_attributes														Input File Name 138	GC1SG1_20180806D01D_T0624_L2SG_LAI_Q_0101.h5	H5T_C_S1	
236	Processing_attributes														Input File Name 139	GC1SG1_20180806D01D_T0625_L2SG_LAI_Q_0101.h5	H5T_C_S1	
237	Processing_attributes														Input File Name 140	GC1SG1_20180806D01D_T0626_L2SG_LAI_Q_0101.h5	H5T_C_S1	
238	Processing_attributes														Input File Name 141	GC1SG1_20180806D01D_T0627_L2SG_LAI_Q_0101.h5	H5T_C_S1	

No.	Group	Dataset	Dataset Description	Type	1Dim	2Dim	3Dim	4Dim	Compress	Compress Lv.	Chunk1Dim	Chunk2Dim	Chunk3Dim	Chunk4Dim	Attribute	Attribute Value	Attribute type	Attribute Note
239	Processing_attributes														Input File Name 142	GC1SG1_20180806D01D_T0628_L2SG_LAI_Q_0101.h5	H5T_C_S1	
240	Processing_attributes														Input File Name 143	GC1SG1_20180806D01D_T0629_L2SG_LAI_Q_0101.h5	H5T_C_S1	
241	Processing_attributes														Input File Name 144	GC1SG1_20180806D01D_T0630_L2SG_LAI_Q_0101.h5	H5T_C_S1	
242	Processing_attributes														Input File Name 145	GC1SG1_20180806D01D_T0631_L2SG_LAI_Q_0101.h5	H5T_C_S1	
243	Processing_attributes														Input File Name 146	GC1SG1_20180806D01D_T0701_L2SG_LAI_Q_0101.h5	H5T_C_S1	
244	Processing_attributes														Input File Name 147	GC1SG1_20180806D01D_T0702_L2SG_LAI_Q_0101.h5	H5T_C_S1	
245	Processing_attributes														Input File Name 148	GC1SG1_20180806D01D_T0703_L2SG_LAI_Q_0101.h5	H5T_C_S1	
246	Processing_attributes														Input File Name 149	GC1SG1_20180806D01D_T0706_L2SG_LAI_Q_0101.h5	H5T_C_S1	
247	Processing_attributes														Input File Name 150	GC1SG1_20180806D01D_T0707_L2SG_LAI_Q_0101.h5	H5T_C_S1	
248	Processing_attributes														Input File Name 151	GC1SG1_20180806D01D_T0708_L2SG_LAI_Q_0101.h5	H5T_C_S1	
249	Processing_attributes														Input File Name 152	GC1SG1_20180806D01D_T0709_L2SG_LAI_Q_0101.h5	H5T_C_S1	
250	Processing_attributes														Input File Name 153	GC1SG1_20180806D01D_T0710_L2SG_LAI_Q_0101.h5	H5T_C_S1	
251	Processing_attributes														Input File Name 154	GC1SG1_20180806D01D_T0711_L2SG_LAI_Q_0101.h5	H5T_C_S1	
252	Processing_attributes														Input File Name 155	GC1SG1_20180806D01D_T0712_L2SG_LAI_Q_0101.h5	H5T_C_S1	
253	Processing_attributes														Input File Name 156	GC1SG1_20180806D01D_T0716_L2SG_LAI_Q_0101.h5	H5T_C_S1	
254	Processing_attributes														Input File Name 157	GC1SG1_20180806D01D_T0717_L2SG_LAI_Q_0101.h5	H5T_C_S1	
255	Processing_attributes														Input File Name 158	GC1SG1_20180806D01D_T0718_L2SG_LAI_Q_0101.h5	H5T_C_S1	
256	Processing_attributes														Input File Name 159	GC1SG1_20180806D01D_T0719_L2SG_LAI_Q_0101.h5	H5T_C_S1	
257	Processing_attributes														Input File Name 160	GC1SG1_20180806D01D_T0720_L2SG_LAI_Q_0101.h5	H5T_C_S1	
258	Processing_attributes														Input File Name 161	GC1SG1_20180806D01D_T0721_L2SG_LAI_Q_0101.h5	H5T_C_S1	
259	Processing_attributes														Input File Name 162	GC1SG1_20180806D01D_T0722_L2SG_LAI_Q_0101.h5	H5T_C_S1	
260	Processing_attributes														Input File Name 163	GC1SG1_20180806D01D_T0723_L2SG_LAI_Q_0101.h5	H5T_C_S1	
261	Processing_attributes														Input File Name 164	GC1SG1_20180806D01D_T0724_L2SG_LAI_Q_0101.h5	H5T_C_S1	
262	Processing_attributes														Input File Name 165	GC1SG1_20180806D01D_T0725_L2SG_LAI_Q_0101.h5	H5T_C_S1	
263	Processing_attributes														Input File Name 166	GC1SG1_20180806D01D_T0726_L2SG_LAI_Q_0101.h5	H5T_C_S1	
264	Processing_attributes														Input File Name 167	GC1SG1_20180806D01D_T0727_L2SG_LAI_Q_0101.h5	H5T_C_S1	
265	Processing_attributes														Input File Name 168	GC1SG1_20180806D01D_T0728_L2SG_LAI_Q_0101.h5	H5T_C_S1	
266	Processing_attributes														Input File Name 169	GC1SG1_20180806D01D_T0729_L2SG_LAI_Q_0101.h5	H5T_C_S1	
267	Processing_attributes														Input File Name 170	GC1SG1_20180806D01D_T0730_L2SG_LAI_Q_0101.h5	H5T_C_S1	
268	Processing_attributes														Input File Name 171	GC1SG1_20180806D01D_T0731_L2SG_LAI_Q_0101.h5	H5T_C_S1	
269	Processing_attributes														Input File Name 172	GC1SG1_20180806D01D_T0732_L2SG_LAI_Q_0101.h5	H5T_C_S1	
270	Processing_attributes														Input File Name 173	GC1SG1_20180806D01D_T0801_L2SG_LAI_Q_0101.h5	H5T_C_S1	
271	Processing_attributes														Input File Name 174	GC1SG1_20180806D01D_T0802_L2SG_LAI_Q_0101.h5	H5T_C_S1	
272	Processing_attributes														Input File Name 175	GC1SG1_20180806D01D_T0807_L2SG_LAI_Q_0101.h5	H5T_C_S1	
273	Processing_attributes														Input File Name 176	GC1SG1_20180806D01D_T0808_L2SG_LAI_Q_0101.h5	H5T_C_S1	
274	Processing_attributes														Input File Name 177	GC1SG1_20180806D01D_T0809_L2SG_LAI_Q_0101.h5	H5T_C_S1	
275	Processing_attributes														Input File Name 178	GC1SG1_20180806D01D_T0810_L2SG_LAI_Q_0101.h5	H5T_C_S1	
276	Processing_attributes														Input File Name 179	GC1SG1_20180806D01D_T0811_L2SG_LAI_Q_0101.h5	H5T_C_S1	
277	Processing_attributes														Input File Name 180	GC1SG1_20180806D01D_T0812_L2SG_LAI_Q_0101.h5	H5T_C_S1	
278	Processing_attributes														Input File Name 181	GC1SG1_20180806D01D_T0813_L2SG_LAI_Q_0101.h5	H5T_C_S1	
279	Processing_attributes														Input File Name 182	GC1SG1_20180806D01D_T0814_L2SG_LAI_Q_0101.h5	H5T_C_S1	
280	Processing_attributes														Input File Name 183	GC1SG1_20180806D01D_T0815_L2SG_LAI_Q_0101.h5	H5T_C_S1	
281	Processing_attributes														Input File Name 184	GC1SG1_20180806D01D_T0816_L2SG_LAI_Q_0101.h5	H5T_C_S1	
282	Processing_attributes														Input File Name 185	GC1SG1_20180806D01D_T0817_L2SG_LAI_Q_0101.h5	H5T_C_S1	
283	Processing_attributes														Input File Name 186	GC1SG1_20180806D01D_T0818_L2SG_LAI_Q_0101.h5	H5T_C_S1	
284	Processing_attributes														Input File Name 187	GC1SG1_20180806D01D_T0819_L2SG_LAI_Q_0101.h5	H5T_C_S1	
285	Processing_attributes														Input File Name 188	GC1SG1_20180806D01D_T0820_L2SG_LAI_Q_0101.h5	H5T_C_S1	
286	Processing_attributes														Input File Name 189	GC1SG1_20180806D01D_T0821_L2SG_LAI_Q_0101.h5	H5T_C_S1	
287	Processing_attributes														Input File Name 190	GC1SG1_20180806D01D_T0822_L2SG_LAI_Q_0101.h5	H5T_C_S1	
288	Processing_attributes														Input File Name 191	GC1SG1_20180806D01D_T0823_L2SG_LAI_Q_0101.h5	H5T_C_S1	
289	Processing_attributes														Input File Name 192	GC1SG1_20180806D01D_T0824_L2SG_LAI_Q_0101.h5	H5T_C_S1	
290	Processing_attributes														Input File Name 193	GC1SG1_20180806D01D_T0825_L2SG_LAI_Q_0101.h5	H5T_C_S1	
291	Processing_attributes														Input File Name 194	GC1SG1_20180806D01D_T0826_L2SG_LAI_Q_0101.h5	H5T_C_S1	
292	Processing_attributes														Input File Name 195	GC1SG1_20180806D01D_T0827_L2SG_LAI_Q_0101.h5	H5T_C_S1	
293	Processing_attributes														Input File Name 196	GC1SG1_20180806D01D_T0828_L2SG_LAI_Q_0101.h5	H5T_C_S1	
294	Processing_attributes														Input File Name 197	GC1SG1_20180806D01D_T0829_L2SG_LAI_Q_0101.h5	H5T_C_S1	
295	Processing_attributes														Input File Name 198	GC1SG1_20180806D01D_T0830_L2SG_LAI_Q_0101.h5	H5T_C_S1	
296	Processing_attributes														Input File Name 199	GC1SG1_20180806D01D_T0831_L2SG_LAI_Q_0101.h5	H5T_C_S1	
297	Processing_attributes														Input File Name 200	GC1SG1_20180806D01D_T0832_L2SG_LAI_Q_0101.h5	H5T_C_S1	
298	Processing_attributes														Input File Name 201	GC1SG1_20180806D01D_T0900_L2SG_LAI_Q_0101.h5	H5T_C_S1	
299	Processing_attributes														Input File Name 202	GC1SG1_20180806D01D_T0901_L2SG_LAI_Q_0101.h5	H5T_C_S1	
300	Processing_attributes														Input File Name 203	GC1SG1_20180806D01D_T0908_L2SG_LAI_Q_0101.h5	H5T_C_S1	
301	Processing_attributes														Input File Name 204	GC1SG1_20180806D01D_T0909_L2SG_LAI_Q_0101.h5	H5T_C_S1	
302	Processing_attributes														Input File Name 205	GC1SG1_20180806D01D_T0910_L2SG_LAI_Q_0101.h5	H5T_C_S1	
303	Processing_attributes														Input File Name 206	GC1SG1_20180806D01D_T0911_L2SG_LAI_Q_0101.h5	H5T_C_S1	
304	Processing_attributes														Input File Name 207	GC1SG1_20180806D01D_T0912_L2SG_LAI_Q_0101.h5	H5T_C_S1	
305	Processing_attributes														Input File Name 208	GC1SG1_20180806D01D_T0913_L2SG_LAI_Q_0101.h5	H5T_C_S1	
306	Processing_attributes														Input File Name 209	GC1SG1_20180806D01D_T0914_L2SG_LAI_Q_0101.h5	H5T_C_S1	
307	Processing_attributes														Input File Name 210	GC1SG1_20180806D01D_T0915_L2SG_LAI_Q_0101.h5	H5T_C_S1	
308	Processing_attributes														Input File Name 211	GC1SG1_20180806D01D_T0916_L2SG_LAI_Q_0101.h5	H5T_C_S1	
309	Processing_attributes														Input File Name 212	GC1SG1_20180806D01D_T0917_L2SG_LAI_Q_0101.h5	H5T_C_S1	
310	Processing_attributes														Input File Name 213	GC1SG1_20180806D01D_T0918_L2SG_LAI_Q_0101.h5	H5T_C_S1	
311	Processing_attributes														Input File Name 214	GC1SG1_20180806D01D_T0919_L2SG_LAI_Q_0101.h5	H5T_C_S1	
312	Processing_attributes														Input File Name 215	GC1SG1_20180806D01D_T0920_L2SG_LAI_Q_0101.h5	H5T_C_S1	
313	Processing_attributes														Input File Name 216	GC1SG1_20180806D01D_T0921_L2SG_LAI_Q_0101.h5	H5T_C_S1	
314	Processing_attributes														Input File Name 217	GC1SG1_20180806D01D_T0922_L2SG_LAI_Q_0101.h5	H5T_C_S1	
315	Processing_attributes														Input File Name 218	GC1SG1_20180806D01D_T0923_L2SG_LAI_Q_0101.h5	H5T_C_S1	
316	Processing_attributes														Input File Name 219	GC1SG1_20180806D01D_T0924_L2SG_LAI_Q_0101.h5	H5T_C_S1	
317	Processing_attributes														Input File Name 220	GC1SG1_20180806D01D_T0925_L2SG_LAI_Q_0101.h5	H5T_C_S1	
318	Processing_attributes														Input File Name 221	GC1SG1_20180806D01D_T0926_L2SG_LAI_Q_0101.h5	H5T_C_S1	
319	Processing_attributes														Input File Name 222	GC1SG1_20180806D01D_T0927_L2SG_LAI_Q_0101.h5	H5T_C_S1	
320	Processing_attributes														Input File Name 223	GC1SG1_20180806D01D_T0928_L2SG_LAI_Q_0101.h5	H5T_C_S1	
321	Processing_attributes														Input File Name 224	GC1SG1_20180806D01D_T0929_L2SG_LAI_Q_0101.h5	H5T_C_S1	
322	Processing_attributes														Input File Name 225	GC1SG1_20180806D01D_T0930_L2SG_LAI_Q_0101.h5	H5T_C_S1	
323	Processing_attributes														Input File Name 226	GC1SG1_20180806D01D_T0931_L2SG_LAI_Q_0101.h5	H5T_C_S1	
324	Processing_attributes														Input File Name 227	GC1SG1_20180806D01D_T0932_L2SG_LAI_Q_0101.h5	H5T_C_S1	
325	Processing_attributes														Input File Name 228	GC1SG1_20180806D01D_T0933_L2SG_LAI_Q_0101.h5	H5T_C_S1	
326	Processing_attributes														Input File Name 229	GC1SG1_20180806D01D_T0934_L2SG_LAI_Q_0101.h5	H5T_C_S1	
327	Processing_attributes														Input File Name 230	GC1SG1_20180806D01D_T1000_L2SG_LAI_Q_0101.h5	H5T_C_S1	
328	Processing_attributes														Input File Name 231	GC1SG1_20180806D01D_T1001_L2SG_LAI_Q_0101.h5	H5T_C_S1	
329	Processing_attributes														Input File Name 232	GC1SG1_20180806D01D_T1002_L2SG_LAI_Q_0101.h5	H5T_C_S1	
330	Processing_attributes														Input File Name 233	GC1SG1_20180806D01D_T1010_L2SG_LAI_Q_0101.h5	H5T_C_S1	
331	Processing_attributes														Input File Name 234	GC1SG1_20180806D01D_T1011_L2SG_LAI_Q_0101.h5	H5T_C_S1	
332	Processing_attributes														Input File Name 235	GC1SG1_20180806D01D_T1012_L2SG_LAI_Q_0101.h5	H5T_C_S1	
333	Processing_attributes														Input File Name 236	GC1SG1_20180806D01D_T1013_L2SG_LAI_Q_0101.h5	H5T_C_S1	
334	Processing_attributes														Input File Name 237	GC1SG1_20180806D01D_T1014_L2SG_LAI_Q_0101.h5	H5T_C_S1	
335	Processing_attributes														Input File Name 238	GC1SG1_20180806D01D_T1018_L2SG_LAI_Q_0101.h5	H5T_C_S1	
336	Processing_attributes														Input File Name 239	GC1SG1_20180806D01D_T1019_L2SG_LAI_Q_0101.h5	H5T_C_S1	
337	Processing_attributes														Input File Name 240	GC1SG1_20180806D01D_T1020_L2SG_LAI_Q_0101.h5	H5T_C_S1	
338	Processing_attributes														Input File Name 241	GC1SG1_20180806D01D_T1021_L2SG_LAI_Q_0101.h5	H5T_C_S1	
339	Processing_attributes														Input File Name 242	GC1SG1_20180806D01D_T1022_L2SG_LAI_Q_0101.h5	H5T_C_S1	
340	Processing_attributes														Input File Name 243	GC1SG1_20180806D01D_T1023_L2SG_LAI_Q_0101.h5	H5T_C_S1	
341	Processing_attributes														Input File Name 244	GC1SG1_20180806D01D_T1024_L2SG_LAI_Q_0101.h5	H5T_C_S1	
342	Processing_attributes														Input File Name 245	GC1SG1_20180806D01D_T1027_L2SG_LAI_Q_0101.h5	H5T_C_S1	
343	Processing_attributes														Input File Name 246	GC1SG1_20180806D01D_T1028_L2SG_LAI_Q_0101.h5	H5T_C_S1	
344	Processing_attributes														Input File Name 247	GC1SG1_20180806D01D_T1029_L2SG_LAI_Q_0101.h5	H5T_C_S1	
345	Processing_attributes														Input File Name 248	GC1SG1_20180806D01D_T1030_L2SG_LAI_Q_0101.h5	H5T_C_S1	
346	Processing_attributes														Input File Name 249	GC1SG1_20180806D01D_T1031_L2SG_LAI_Q_0101.h5	H5T_C_S1	
347	Processing_attributes														Input File Name 250	GC1SG1_20180806D01D_T1032_L2SG_LAI_Q_0101.h5	H5T_C_S1	
348	Processing_attributes														Input File Name 251	GC1SG1_20180806D01D_T1033_L2SG_LAI_Q_0101.h5	H5T_C_S1	
349	Processing_attributes														Input File Name 252	GC1SG1_20180806D01D_T1034_L2SG_LAI_Q_0101.h5	H5T_C_S1	
350	Processing_attributes														Input File Name 253	GC1SG1_20180806D01D_T1101_L2SG_LAI_Q_0101.h5	H5T_C_S1	
351	Processing_attributes														Input File Name 254	GC1SG1_20180806D01D_T1102_L2SG_LAI_Q_0101.h5	H5T_C_S1	
352	Processing_attributes														Input File Name 255	GC1SG1_20180806D01D_T1103_L2SG_LAI_Q_0101.h5	H5T_C_S1	
353	Processing_attributes														Input File Name 256	GC1SG1_20180806D01D_T1110_L2SG_LAI_Q_0101.h5	H5T_C_S1	
354	Processing_attributes														Input File Name 257	GC1SG1_20180806D01D_T1111_L2SG_LAI_Q_0101.h5	H5T_C_S1	
355	Processing_attributes														Input File Name 258	GC1SG1_20180806D01D_T1112_L2SG_LAI_Q_0101.h5	H5T_C_S1	
356	Processing_attributes														Input File Name 259	GC1SG1_20180806D01D_T1113_L2SG_LAI_Q_0101.h5	H5T_C_S1	
357	Processing_attributes														Input File Name 260	GC1SG1_20180806D01D_T1114_L2SG_LAI_Q_0101.h5	H5T_C_S1	
358	Processing_attributes														Input File Name 261	GC1SG1_20180806D01D_T1118_L2SG_LAI_Q_0101.h5	H5T_C_S1	
359	Processing_attributes														Input File Name 262	GC1SG1_20180806D01D_T1119_L2SG_LAI_Q_0101.h5	H5T_C_S1	
360	Processing_attributes														Input File Name 263	GC1SG1_20180806D01D_T1120_L2SG_LAI_Q_0101.h5	H5T_C_S1	

No.	Group	Dataset	Dataset Description	Type	1Dim	2Dim	3Dim	4Dim	Compress	Compress Lv.	Chunk1Dim	Chunk2Dim	Chunk3Dim	Chunk4Dim	Attribute	Attribute Value	Attribute type	Attribute Note
361	Processing_attributes														Input File Name 264	GC1SG1_20180806D01D_T1121_L2SG_LAI_Q_0101.h5	H5T_C_S1	
362	Processing_attributes														Input File Name 265	GC1SG1_20180806D01D_T1122_L2SG_LAI_Q_0101.h5	H5T_C_S1	
363	Processing_attributes														Input File Name 266	GC1SG1_20180806D01D_T1123_L2SG_LAI_Q_0101.h5	H5T_C_S1	
364	Processing_attributes														Input File Name 267	GC1SG1_20180806D01D_T1127_L2SG_LAI_Q_0101.h5	H5T_C_S1	
365	Processing_attributes														Input File Name 268	GC1SG1_20180806D01D_T1128_L2SG_LAI_Q_0101.h5	H5T_C_S1	
366	Processing_attributes														Input File Name 269	GC1SG1_20180806D01D_T1129_L2SG_LAI_Q_0101.h5	H5T_C_S1	
367	Processing_attributes														Input File Name 270	GC1SG1_20180806D01D_T1130_L2SG_LAI_Q_0101.h5	H5T_C_S1	
368	Processing_attributes														Input File Name 271	GC1SG1_20180806D01D_T1131_L2SG_LAI_Q_0101.h5	H5T_C_S1	
369	Processing_attributes														Input File Name 272	GC1SG1_20180806D01D_T1132_L2SG_LAI_Q_0101.h5	H5T_C_S1	
370	Processing_attributes														Input File Name 273	GC1SG1_20180806D01D_T1133_L2SG_LAI_Q_0101.h5	H5T_C_S1	
371	Processing_attributes														Input File Name 274	GC1SG1_20180806D01D_T1202_L2SG_LAI_Q_0101.h5	H5T_C_S1	
372	Processing_attributes														Input File Name 275	GC1SG1_20180806D01D_T1203_L2SG_LAI_Q_0101.h5	H5T_C_S1	
373	Processing_attributes														Input File Name 276	GC1SG1_20180806D01D_T1204_L2SG_LAI_Q_0101.h5	H5T_C_S1	
374	Processing_attributes														Input File Name 277	GC1SG1_20180806D01D_T1205_L2SG_LAI_Q_0101.h5	H5T_C_S1	
375	Processing_attributes														Input File Name 278	GC1SG1_20180806D01D_T1210_L2SG_LAI_Q_0101.h5	H5T_C_S1	
376	Processing_attributes														Input File Name 279	GC1SG1_20180806D01D_T1211_L2SG_LAI_Q_0101.h5	H5T_C_S1	
377	Processing_attributes														Input File Name 280	GC1SG1_20180806D01D_T1212_L2SG_LAI_Q_0101.h5	H5T_C_S1	
378	Processing_attributes														Input File Name 281	GC1SG1_20180806D01D_T1213_L2SG_LAI_Q_0101.h5	H5T_C_S1	
379	Processing_attributes														Input File Name 282	GC1SG1_20180806D01D_T1214_L2SG_LAI_Q_0101.h5	H5T_C_S1	
380	Processing_attributes														Input File Name 283	GC1SG1_20180806D01D_T1218_L2SG_LAI_Q_0101.h5	H5T_C_S1	
381	Processing_attributes														Input File Name 284	GC1SG1_20180806D01D_T1219_L2SG_LAI_Q_0101.h5	H5T_C_S1	
382	Processing_attributes														Input File Name 285	GC1SG1_20180806D01D_T1220_L2SG_LAI_Q_0101.h5	H5T_C_S1	
383	Processing_attributes														Input File Name 286	GC1SG1_20180806D01D_T1221_L2SG_LAI_Q_0101.h5	H5T_C_S1	
384	Processing_attributes														Input File Name 287	GC1SG1_20180806D01D_T1222_L2SG_LAI_Q_0101.h5	H5T_C_S1	
385	Processing_attributes														Input File Name 288	GC1SG1_20180806D01D_T1223_L2SG_LAI_Q_0101.h5	H5T_C_S1	
386	Processing_attributes														Input File Name 289	GC1SG1_20180806D01D_T1226_L2SG_LAI_Q_0101.h5	H5T_C_S1	
387	Processing_attributes														Input File Name 290	GC1SG1_20180806D01D_T1227_L2SG_LAI_Q_0101.h5	H5T_C_S1	
388	Processing_attributes														Input File Name 291	GC1SG1_20180806D01D_T1228_L2SG_LAI_Q_0101.h5	H5T_C_S1	
389	Processing_attributes														Input File Name 292	GC1SG1_20180806D01D_T1229_L2SG_LAI_Q_0101.h5	H5T_C_S1	
390	Processing_attributes														Input File Name 293	GC1SG1_20180806D01D_T1230_L2SG_LAI_Q_0101.h5	H5T_C_S1	
391	Processing_attributes														Input File Name 294	GC1SG1_20180806D01D_T1231_L2SG_LAI_Q_0101.h5	H5T_C_S1	
392	Processing_attributes														Input File Name 295	GC1SG1_20180806D01D_T1232_L2SG_LAI_Q_0101.h5	H5T_C_S1	
393	Processing_attributes														Input File Name 296	GC1SG1_20180806D01D_T1233_L2SG_LAI_Q_0101.h5	H5T_C_S1	
394	Processing_attributes														Input File Name 297	GC1SG1_20180806D01D_T1304_L2SG_LAI_Q_0101.h5	H5T_C_S1	
395	Processing_attributes														Input File Name 298	GC1SG1_20180806D01D_T1305_L2SG_LAI_Q_0101.h5	H5T_C_S1	
396	Processing_attributes														Input File Name 299	GC1SG1_20180806D01D_T1306_L2SG_LAI_Q_0101.h5	H5T_C_S1	
397	Processing_attributes														Input File Name 300	GC1SG1_20180806D01D_T1311_L2SG_LAI_Q_0101.h5	H5T_C_S1	
398	Processing_attributes														Input File Name 301	GC1SG1_20180806D01D_T1312_L2SG_LAI_Q_0101.h5	H5T_C_S1	
399	Processing_attributes														Input File Name 302	GC1SG1_20180806D01D_T1313_L2SG_LAI_Q_0101.h5	H5T_C_S1	
400	Processing_attributes														Input File Name 303	GC1SG1_20180806D01D_T1314_L2SG_LAI_Q_0101.h5	H5T_C_S1	
401	Processing_attributes														Input File Name 304	GC1SG1_20180806D01D_T1315_L2SG_LAI_Q_0101.h5	H5T_C_S1	
402	Processing_attributes														Input File Name 305	GC1SG1_20180806D01D_T1318_L2SG_LAI_Q_0101.h5	H5T_C_S1	
403	Processing_attributes														Input File Name 306	GC1SG1_20180806D01D_T1319_L2SG_LAI_Q_0101.h5	H5T_C_S1	
404	Processing_attributes														Input File Name 307	GC1SG1_20180806D01D_T1320_L2SG_LAI_Q_0101.h5	H5T_C_S1	
405	Processing_attributes														Input File Name 308	GC1SG1_20180806D01D_T1321_L2SG_LAI_Q_0101.h5	H5T_C_S1	
406	Processing_attributes														Input File Name 309	GC1SG1_20180806D01D_T1322_L2SG_LAI_Q_0101.h5	H5T_C_S1	
407	Processing_attributes														Input File Name 310	GC1SG1_20180806D01D_T1326_L2SG_LAI_Q_0101.h5	H5T_C_S1	
408	Processing_attributes														Input File Name 311	GC1SG1_20180806D01D_T1327_L2SG_LAI_Q_0101.h5	H5T_C_S1	
409	Processing_attributes														Input File Name 312	GC1SG1_20180806D01D_T1328_L2SG_LAI_Q_0101.h5	H5T_C_S1	
410	Processing_attributes														Input File Name 313	GC1SG1_20180806D01D_T1329_L2SG_LAI_Q_0101.h5	H5T_C_S1	
411	Processing_attributes														Input File Name 314	GC1SG1_20180806D01D_T1330_L2SG_LAI_Q_0101.h5	H5T_C_S1	
412	Processing_attributes														Input File Name 315	GC1SG1_20180806D01D_T1331_L2SG_LAI_Q_0101.h5	H5T_C_S1	
413	Processing_attributes														Input File Name 316	GC1SG1_20180806D01D_T1406_L2SG_LAI_Q_0101.h5	H5T_C_S1	
414	Processing_attributes														Input File Name 317	GC1SG1_20180806D01D_T1407_L2SG_LAI_Q_0101.h5	H5T_C_S1	
415	Processing_attributes														Input File Name 318	GC1SG1_20180806D01D_T1408_L2SG_LAI_Q_0101.h5	H5T_C_S1	
416	Processing_attributes														Input File Name 319	GC1SG1_20180806D01D_T1409_L2SG_LAI_Q_0101.h5	H5T_C_S1	
417	Processing_attributes														Input File Name 320	GC1SG1_20180806D01D_T1412_L2SG_LAI_Q_0101.h5	H5T_C_S1	
418	Processing_attributes														Input File Name 321	GC1SG1_20180806D01D_T1413_L2SG_LAI_Q_0101.h5	H5T_C_S1	
419	Processing_attributes														Input File Name 322	GC1SG1_20180806D01D_T1414_L2SG_LAI_Q_0101.h5	H5T_C_S1	
420	Processing_attributes														Input File Name 323	GC1SG1_20180806D01D_T1415_L2SG_LAI_Q_0101.h5	H5T_C_S1	
421	Processing_attributes														Input File Name 324	GC1SG1_20180806D01D_T1416_L2SG_LAI_Q_0101.h5	H5T_C_S1	
422	Processing_attributes														Input File Name 325	GC1SG1_20180806D01D_T1421_L2SG_LAI_Q_0101.h5	H5T_C_S1	
423	Processing_attributes														Input File Name 326	GC1SG1_20180806D01D_T1425_L2SG_LAI_Q_0101.h5	H5T_C_S1	
424	Processing_attributes														Input File Name 327	GC1SG1_20180806D01D_T1426_L2SG_LAI_Q_0101.h5	H5T_C_S1	
425	Processing_attributes														Input File Name 328	GC1SG1_20180806D01D_T1427_L2SG_LAI_Q_0101.h5	H5T_C_S1	
426	Processing_attributes														Input File Name 329	GC1SG1_20180806D01D_T1428_L2SG_LAI_Q_0101.h5	H5T_C_S1	
427	Processing_attributes														Input File Name 330	GC1SG1_20180806D01D_T1429_L2SG_LAI_Q_0101.h5	H5T_C_S1	
428	Processing_attributes														Input File Name 331	GC1SG1_20180806D01D_T1510_L2SG_LAI_Q_0101.h5	H5T_C_S1	
429	Processing_attributes														Input File Name 332	GC1SG1_20180806D01D_T1512_L2SG_LAI_Q_0101.h5	H5T_C_S1	
430	Processing_attributes														Input File Name 333	GC1SG1_20180806D01D_T1513_L2SG_LAI_Q_0101.h5	H5T_C_S1	
431	Processing_attributes														Input File Name 334	GC1SG1_20180806D01D_T1514_L2SG_LAI_Q_0101.h5	H5T_C_S1	
432	Processing_attributes														Input File Name 335	GC1SG1_20180806D01D_T1515_L2SG_LAI_Q_0101.h5	H5T_C_S1	
433	Processing_attributes														Input File Name 336	GC1SG1_20180806D01D_T1516_L2SG_LAI_Q_0101.h5	H5T_C_S1	
434	Processing_attributes														Input File Name 337	GC1SG1_20180806D01D_T1519_L2SG_LAI_Q_0101.h5	H5T_C_S1	
435	Processing_attributes														Input File Name 338	GC1SG1_20180806D01D_T1520_L2SG_LAI_Q_0101.h5	H5T_C_S1	
436	Processing_attributes														Input File Name 339	GC1SG1_20180806D01D_T1521_L2SG_LAI_Q_0101.h5	H5T_C_S1	
437	Processing_attributes														Input File Name 340	GC1SG1_20180806D01D_T1522_L2SG_LAI_Q_0101.h5	H5T_C_S1	
438	Processing_attributes														Input File Name 341	GC1SG1_20180806D01D_T1526_L2SG_LAI_Q_0101.h5	H5T_C_S1	
439	Processing_attributes														Input File Name 342	GC1SG1_20180806D01D_T1618_L2SG_LAI_Q_0101.h5	H5T_C_S1	
440	Processing_attributes														Input File Name 343	GC1SG1_20180806D01D_T1619_L2SG_LAI_Q_0101.h5	H5T_C_S1	
441	Processing_attributes														Input File Name 344	GC1SG1_20180806D01D_T1620_L2SG_LAI_Q_0101.h5	H5T_C_S1	
442	Processing_attributes														Input File Name 345	GC1SG1_20180806D01D_T1621_L2SG_LAI_Q_0101.h5	H5T_C_S1	
443	Processing_attributes														Input File Name 346	GC1SG1_20180806D01D_T1622_L2SG_LAI_Q_0101.h5	H5T_C_S1	
444	Processing_attributes														Input File Name 347	GC1SG1_20180806D01D_T1719_L2SG_LAI_Q_0101.h5	H5T_C_S1	

No.	Group	Dataset	Dataset Description	Type	1Dim	2Dim	3Dim	4Dim	Compress	Compress Lv.	Chunk1Dim	Chunk2Dim	Chunk3Dim	Chunk4Dim	Attribute	Attribute Value	Attribute type	Attribute Note
1	Geometry_data														Grid_interval	0.0416667	H5T_IEEE_F32LE	
2	Geometry_data														Grid_interval_unit	deg	H5T_C_S1	
3	Geometry_data														Image_projection	Non-map projected one dimensional array. Bin height is 1/[Grid_interval] deg. and bin width depends on its latitude (1/[Grid_interval]/cos(lat.) deg.). The area of each bin is equal. The bin is started from -180 deg. longitude to eastbound and from -90 deg. latitude (south) to 90 deg. (north).	H5T_C_S1	
4	Geometry_data														Number_of_bins	23761676	H5T_STD_I32LE	
5	Geometry_data														Lower_left_latitude	-90.0	H5T_IEEE_F32LE	
6	Geometry_data														Lower_left_longitude	-180.0	H5T_IEEE_F32LE	
7	Geometry_data														Lower_right_latitude	-90.0	H5T_IEEE_F32LE	
8	Geometry_data														Lower_right_longitude	180.0	H5T_IEEE_F32LE	
9	Geometry_data														Upper_left_latitude	90.0	H5T_IEEE_F32LE	
10	Geometry_data														Upper_left_longitude	-180.0	H5T_IEEE_F32LE	
11	Geometry_data														Upper_right_latitude	90.0	H5T_IEEE_F32LE	
12	Geometry_data														Upper_right_longitude	180.0	H5T_IEEE_F32LE	
13	Global_attributes														Algorithm_depelopper	Japan Aerospace Exploration Agency (JAXA)	H5T_C_S1	
14	Global_attributes														Dataset_description	Level-3 daily spatial binning file of GEOI	H5T_C_S1	
15	Global_attributes														Product_file_name	GC1SG1_20180806D01D_X0000_3BSG_GEOIF_0100.h5	H5T_C_S1	
16	Global_attributes														Product_level	Level-3	H5T_C_S1	
17	Global_attributes														Product_name	Level-3 spatial binned parameters	H5T_C_S1	
18	Global_attributes														Product_version	0100	H5T_C_S1	
19	Global_attributes														Satellite	Global Change Observation Mission - Climate (GCOM-C)	H5T_C_S1	
20	Global_attributes														Sensor	Second-generation Global Imager (SGLI)	H5T_C_S1	
21	Global_attributes														Algorithm_version	1.00	H5T_C_S1	
22	Global_attributes														Parameter_version	001.00	H5T_C_S1	
23	Global_attributes														Image_start_time	20180806 00:00:00.000	H5T_C_S1	
24	Global_attributes														Image_end_time	20180806 23:29:42.000	H5T_C_S1	
25	Image_data														Grid_interval	0.0416667	H5T_IEEE_F32LE	
26	Image_data														Grid_interval_unit	deg	H5T_C_S1	
27	Image_data														Image_projection	Non-map projected one dimensional array. Bin height is 1/[Grid_interval] deg. and bin width depends on its latitude (1/[Grid_interval]/cos(lat.) deg.). The area of each bin is equal. The bin is started from -180 deg. longitude to eastbound and from -90 deg. latitude (south) to 90 deg. (north).	H5T_C_S1	
28	Image_data														Number_of_bins	23761676	H5T_STD_I32LE	
29	Image_data														Lower_left_latitude	-90.0	H5T_IEEE_F32LE	
30	Image_data														Lower_left_longitude	-180.0	H5T_IEEE_F32LE	
31	Image_data														Lower_right_latitude	-90.0	H5T_IEEE_F32LE	
32	Image_data														Lower_right_longitude	180.0	H5T_IEEE_F32LE	
33	Image_data														Upper_left_latitude	90.0	H5T_IEEE_F32LE	
34	Image_data														Upper_left_longitude	-180.0	H5T_IEEE_F32LE	
35	Image_data														Upper_right_latitude	90.0	H5T_IEEE_F32LE	
36	Image_data														Upper_right_longitude	180.0	H5T_IEEE_F32LE	
37	Image_data	Absolute_relative_azimuth_IR_AVE		H5T_STD_I16LE	23761676				gzip	4	23761676				Error_DN	-32768	H5T_STD_I16LE	
38	Image_data	Absolute_relative_azimuth_IR_AVE		H5T_STD_I16LE	23761676				gzip	4	23761676				Data_description	Average of Absolute relative azimuth angle (spatial statistics) defined as relative_azimuth = |senor_azimuth - 180.0 - solar_azimuth| (valid range: 0.0-180.0 deg.)	H5T_C_S1	
39	Image_data	Absolute_relative_azimuth_IR_AVE		H5T_STD_I16LE	23761676				gzip	4	23761676				Maximum_valid_DN	32767	H5T_STD_I16LE	
40	Image_data	Absolute_relative_azimuth_IR_AVE		H5T_STD_I16LE	23761676				gzip	4	23761676				Minimum_valid_DN	-32767	H5T_STD_I16LE	
41	Image_data	Absolute_relative_azimuth_IR_AVE		H5T_STD_I16LE	23761676				gzip	4	23761676				Offset	0.0	H5T_IEEE_F32LE	
42	Image_data	Absolute_relative_azimuth_IR_AVE		H5T_STD_I16LE	23761676				gzip	4	23761676				Slope	0.01	H5T_IEEE_F32LE	
43	Image_data	Absolute_relative_azimuth_IR_AVE		H5T_STD_I16LE	23761676				gzip	4	23761676				Unit	degree	H5T_C_S1	
44	Image_data	Absolute_relative_azimuth_IR_MAX		H5T_STD_I16LE	23761676				gzip	4	23761676				Error_DN	-32768	H5T_STD_I16LE	
45	Image_data	Absolute_relative_azimuth_IR_MAX		H5T_STD_I16LE	23761676				gzip	4	23761676				Data_description	Maximum of Absolute relative azimuth angle (spatial statistics)	H5T_C_S1	
46	Image_data	Absolute_relative_azimuth_IR_MAX		H5T_STD_I16LE	23761676				gzip	4	23761676				Maximum_valid_DN	32767	H5T_STD_I16LE	
47	Image_data	Absolute_relative_azimuth_IR_MAX		H5T_STD_I16LE	23761676				gzip	4	23761676				Minimum_valid_DN	-32767	H5T_STD_I16LE	
48	Image_data	Absolute_relative_azimuth_IR_MAX		H5T_STD_I16LE	23761676				gzip	4	23761676				Offset	0.0	H5T_IEEE_F32LE	
49	Image_data	Absolute_relative_azimuth_IR_MAX		H5T_STD_I16LE	23761676				gzip	4	23761676				Slope	0.01	H5T_IEEE_F32LE	
50	Image_data	Absolute_relative_azimuth_IR_MAX		H5T_STD_I16LE	23761676				gzip	4	23761676				Unit	degree	H5T_C_S1	
51	Image_data	Absolute_relative_azimuth_IR_MIN		H5T_STD_I16LE	23761676				gzip	4	23761676				Error_DN	-32768	H5T_STD_I16LE	
52	Image_data	Absolute_relative_azimuth_IR_MIN		H5T_STD_I16LE	23761676				gzip	4	23761676				Maximum_valid_DN	32767	H5T_STD_I16LE	
53	Image_data	Absolute_relative_azimuth_IR_MIN		H5T_STD_I16LE	23761676				gzip	4	23761676				Minimum_valid_DN	-32767	H5T_STD_I16LE	
54	Image_data	Absolute_relative_azimuth_IR_MIN		H5T_STD_I16LE	23761676				gzip	4	23761676				Offset	0.0	H5T_IEEE_F32LE	
55	Image_data	Absolute_relative_azimuth_IR_MIN		H5T_STD_I16LE	23761676				gzip	4	23761676				Slope	0.01	H5T_IEEE_F32LE	
56	Image_data	Absolute_relative_azimuth_IR_MIN		H5T_STD_I16LE	23761676				gzip	4	23761676				Unit	degree	H5T_C_S1	
57	Image_data	Absolute_relative_azimuth_IR_MIN		H5T_STD_I16LE	23761676				gzip	4	23761676				Data_description	Minimum of Absolute relative azimuth angle (spatial statistics)	H5T_C_S1	
58	Image_data	Absolute_relative_azimuth_IR_RMS		H5T_STD_I16LE	23761676				gzip	4	23761676				Data_description	Root Mean Square of Absolute relative azimuth angle (spatial statistics)	H5T_C_S1	
59	Image_data	Absolute_relative_azimuth_IR_RMS		H5T_STD_I16LE	23761676				gzip	4	23761676				Error_DN	-32768	H5T_STD_I16LE	
60	Image_data	Absolute_relative_azimuth_IR_RMS		H5T_STD_I16LE	23761676				gzip	4	23761676				Maximum_valid_DN	32767	H5T_STD_I16LE	
61	Image_data	Absolute_relative_azimuth_IR_RMS		H5T_STD_I16LE	23761676				gzip	4	23761676				Minimum_valid_DN	-32767	H5T_STD_I16LE	
62	Image_data	Absolute_relative_azimuth_IR_RMS		H5T_STD_I16LE	23761676				gzip	4	23761676				Offset	0.0	H5T_IEEE_F32LE	
63	Image_data	Absolute_relative_azimuth_IR_RMS		H5T_STD_I16LE	23761676				gzip	4	23761676				Slope	0.01	H5T_IEEE_F32LE	
64	Image_data	Absolute_relative_azimuth_IR_RMS		H5T_STD_I16LE	23761676				gzip	4	23761676				Unit	degree	H5T_C_S1	
65	Image_data	GEOI_Date		H5T_STD_U8LE	23761676				gzip	4	23761676				Data_description	Date information employed in the statistics (Always 1 for this 3BSG-daily product)	H5T_C_S1	
66	Image_data	GEOI_Date		H5T_STD_U8LE	23761676				gzip	4	23761676				Error_DN	255	H5T_STD_U8LE	
67	Image_data	GEOI_Date		H5T_STD_U8LE	23761676				gzip	4	23761676				Maximum_valid_DN	254	H5T_STD_U16LE	
68	Image_data	GEOI_Date		H5T_STD_U8LE	23761676				gzip	4	23761676				Minimum_valid_DN	0	H5T_STD_U16LE	
69	Image_data	GEOI_Date		H5T_STD_U8LE	23761676				gzip	4	23761676				Offset	0.0	H5T_IEEE_F32LE	
70	Image_data	GEOI_Date		H5T_STD_U8LE	23761676				gzip	4	23761676				Slope	1.0	H5T_IEEE_F32LE	
71	Image_data	GEOI_Date		H5T_STD_U8LE	23761676				gzip	4	23761676				Unit	day	H5T_C_S1	
72	Image_data	GEOI_Ninput		H5T_STD_U16LE	23761676				gzip	4	23761676				Data_description	The number of input data	H5T_C_S1	
73	Image_data	GEOI_Ninput		H5T_STD_U16LE	23761676				gzip	4	23761676				Error_DN	65535	H5T_STD_U16LE	
74	Image_data	GEOI_Ninput		H5T_STD_U16LE	23761676				gzip	4	23761676				Maximum_valid_DN	347	H5T_STD_U16LE	
75	Image_data	GEOI_Ninput		H5T_STD_U16LE	23761676				gzip	4	23761676				Minimum_valid_DN	0	H5T_STD_U16LE	
76	Image_data	GEOI_Ninput		H5T_STD_U16LE	23761676				gzip	4	23761676				Offset	0.0	H5T_IEEE_F32LE	
77	Image_data	GEOI_Ninput		H5T_STD_U16LE	23761676				gzip	4	23761676				Slope	1.0	H5T_IEEE_F32LE	
78	Image_data	GEOI_Ninput		H5T_STD_U16LE	23761676				gzip	4	23761676				Unit	NA	H5T_C_S1	
79	Image_data	GEOI_Nused		H5T_STD_U16LE	23761676				gzip	4	23761676				Error_DN	-1	H5T_STD_I16LE	
80	Image_data	GEOI_Nused		H5T_STD_U16LE	23761676				gzip	4	23761676				Data_description	The number of data used in the statistics	H5T_C_S1	
81	Image_data	GEOI_Nused		H5T_STD_U16LE	23761676				gzip	4	23761676				Maximum_valid_DN	347	H5T_STD_I16LE	
82	Image_data	GEOI_Nused		H5T_STD_U16LE	23761676				gzip	4	23761676				Minimum_valid_DN	0	H5T_STD_I16LE	
83	Image_data	GEOI_Nused		H5T_STD_U16LE	23761676				gzip	4	23761676				Offset	0.0	H5T_IEEE_F32LE	
84	Image_data	GEOI_Nused		H5T_STD_U16LE	23761676				gzip	4	23761676				Slope	1.0	H5T_IEEE_F32LE	
85	Image_data	GEOI_Nused		H5T_STD_U16LE	23761676				gzip	4	23761676				Unit	NA	H5T_C_S1	
86	Image_data	GEOI_QA_flag		H5T_STD_U8LE	23761676				gzip	4	23761676				Data_description	QA information flag ([bit field 1-0]: water(land frac.=0%)=00, mostly water(0<land frac.<50%)=01, mostly coastal(50<land frac.<100%)=10, land(land frac=100%)=11. If no input data available, all bit fields are set to 1 (i.e., flag value = 255). If pixel value in L2 data is Error_DN, flag value = 254)	H5T_C_S1	
87	Image_data	GEOI_QA_flag		H5T_STD_U8LE	23761676				gzip	4	23761676				Error_DN	255	H5T_STD_U8LE	
88	Image_data	GEOI_QA_flag		H5T_STD_U8LE	23761676				gzip	4	23761676				Maximum_valid_DN	253	H5T_STD_U16LE	
89	Image_data	GEOI_QA_flag		H5T_STD_U8LE	23761676				gzip	4	23761676				Minimum_valid_DN	0	H5T_STD_U16LE	
90	Image_data	GEOI_QA_flag		H5T_STD_U8LE	23761676				gzip	4	23761676				Offset	0.0	H5T_IEEE_F32LE	
91	Image_data	GEOI_QA_flag		H5T_STD_U8LE	23761676				gzip	4	23761676				Slope	1.0	H5T_IEEE_F32LE	
92	Image_data	GEOI_QA_flag		H5T_STD_U8LE	23761676				gzip	4	23761676				Unit	NA	H5T_C_S1	
93	Image_data	Sensor_zenith_IR_AVE		H5T_STD_I16LE	23761676				gzip	4	23761676				Data_description	Average of Sensor_zenith angle (spatial statistics)	H5T_C_S1	
94	Image_data	Sensor_zenith_IR_AVE		H5T_STD_I16LE	23761676				gzip	4	23761676				Error_DN	-32768	H5T_STD_I16LE	
95	Image_data	Sensor_zenith_IR_AVE		H5T_STD_I16LE	23761676				gzip	4	23761676				Maximum_valid_DN	32767	H5T_STD_I16LE	
96	Image_data	Sensor_zenith_IR_AVE		H5T_STD_I16LE	23761676				gzip	4	23761676				Minimum_valid_DN	-32767	H5T_STD_I16LE	
97	Image_data	Sensor_zenith_IR_AVE		H5T_STD_I16LE	23761676				gzip	4	23761676				Offset	0.0	H5T_IEEE_F32LE	
98	Image_data	Sensor_zenith_IR_AVE		H5T_STD_I16LE	23761676				gzip	4	23761676				Slope	0.01	H5T_IEEE_F32LE	
99	Image_data	Sensor_zenith_IR_AVE		H5T_STD_I16LE	23761676				gzip	4	23761676				Unit	degree	H5T_C_S1	
100	Image_data	Sensor_zenith_IR_MAX		H5T_STD_I16LE	23761676				gzip	4	23761676				Data_description	Maximum of Sensor_zenith angle (spatial statistics)	H5T_C_S1	
101	Image_data	Sensor_zenith_IR_MAX		H5T_STD_I16LE	23761676				gzip	4	23761676				Error_DN	-32768	H5T_STD_I16LE	
102	Image_data	Sensor_zenith_IR_MAX		H5T_STD_I16LE	23761676				gzip	4	23761676				Maximum_valid_DN	32767	H5T_STD_I16LE	
103	Image_data	Sensor_zenith_IR_MAX		H5T_STD_I16LE	23761676				gzip	4	23761676				Minimum_valid_DN	-32767	H5T_STD_I16LE	
104	Image_data	Sensor_zenith_IR_MAX		H5T_STD_I16LE	23761676				gzip	4	23761676				Offset	0.0	H5T_IEEE_F32LE	
105	Image_data	Sensor_zenith_IR_MAX		H5T_STD_I16LE	23761676				gzip	4	23761676				Slope	0.01	H5T_IEEE_F32LE	
106	Image_data	Sensor_zenith_IR_MAX		H5T_STD_I16LE	23761676				gzip	4	23761676				Unit	degree	H5T_C_S1	
107	Image_data	Sensor_zenith_IR_MIN		H5T_STD_I16LE	23761676				gzip	4	23761676				Data_description	Minimum of Sensor_zenith angle (spatial statistics)	H5T_C_S1	
108	Image_data	Sensor_zenith_IR_MIN		H5T_STD_I16LE	23761676				gzip	4	23761676				Error_DN	-32768	H5T_STD_I16LE	
109	Image_data	Sensor_zenith_IR_MIN		H5T_STD_I16LE	23761676				gzip	4	23761676				Maximum_valid_DN	32767	H5T_STD_I16LE	
110	Image_data	Sensor_zenith_IR_MIN		H5T_STD_I16LE	23761676				gzip	4	23761676				Minimum_valid_DN	-32767	H5T_STD_I16LE	
111	Image_data	Sensor_zenith_IR_MIN		H5T_STD_I16LE	23761676				gzip	4	23761676				Offset	0.0	H5T_IEEE_F32LE	
112	Image_data	Sensor_zenith_IR_MIN		H5T_STD_I16LE	23761676				gzip	4	23761676				Slope	0.01	H5T_IEEE_F32LE	
113	Image_data	Sensor_zenith_IR_MIN		H5T_STD_I16LE	23761676				gzip	4	23761676				Unit	degree	H5T_C_S1	
114	Image_data	Sensor_zenith_IR_RMS		H5T_STD_I16LE	23761676				gzip	4	23761676				Data_description	Root Mean Square of Sensor_zenith angle (spatial statistics)	H5T_C_S1	
115	Image_data	Sensor_zenith_IR_RMS		H5T_STD_I16LE	23761676				gzip	4	23761676				Error_DN	-32768	H5T_STD_I16LE	
116	Image_data	Sensor_zenith_IR_RMS		H5T_STD_I16LE	23761676				gzip	4	23761676				Maximum_valid_DN	32767	H5T_STD_I16LE	
117	Image_data	Sensor_zenith_IR_RMS		H5T_STD_I16LE	23761676				gzip	4	23761676				Minimum_valid_DN	-32767	H5T_STD_I16LE	
118	Image_data	Sensor_zenith_IR_RMS		H5T_STD_I16LE	23761676				gzip	4	23761676				Offset	0.0	H5T_IEEE_F32LE	
119	Image_data	Sensor_zenith_IR_RMS		H5T_STD_I16LE	23761676				gzip	4	23761676				Slope	0.01	H5T_IEEE_F32LE	
120	Image_data	Sensor_zenith_IR_RMS		H5T_STD_I16LE	23761676				gzip	4	23761676				Unit	degree	H5T_C_S1	
121	Image_data	Solar_zenith_AVE		H5T_STD_I16LE	23761676				gzip	4	23761676				Error_DN	-32768	H5T_STD_I16LE	
122	Image_data	Solar_zenith_AVE		H5T_STD_I16LE	23761676				gzip	4	23761676				Data_description	Average of Solar_zenith angle (spatial statistics)	H5T_C_S1	
123	Image_data	Solar_zenith_AVE		H5T_STD_I16LE	23761676				gzip	4	23761676				Maximum_valid_DN	32767	H5T_STD_I16LE	
124	Image_data	Solar_zenith_AVE		H5T_STD_I16LE	23761676				gzip	4	23761676				Minimum_valid_DN	-32767	H5T_STD_I16LE	
125	Image_data	Solar_zenith_AVE		H5T_STD_I16LE	23761676				gzip	4	23761676				Offset	0.0	H5T_IEEE_F32LE	
126	Image_data	Solar_zenith_AVE		H5T_STD_I16LE	23761676				gzip	4	23761676				Slope	0.01	H5T_IEEE_F32LE	
127	Image_data	Solar_zenith_AVE		H5T_STD_I16LE	23761676				gzip	4	23761676				Unit	degree	H5T_C_S1	
128	Image_data	Solar_zenith_MAX		H5T_STD_I16LE	23761676				gzip	4	23761676				Data_description	Maximum of Solar_zenith angle (spatial statistics)	H5T_C_S1	

No.	Group	Dataset	Dataset Description	Type	1Dim	2Dim	3Dim	4Dim	Compress	Compress Lv.	Chunk1Dim	Chunk2Dim	Chunk3Dim	Chunk4Dim	Attribute	Attribute Value	Attribute type	Attribute Note
129	Image_data	Solar_zenith_MAX		H5T_STD_I16LE	23761676				gzip	4	23761676				Error_DN	-32768	H5T_STD_I16LE	
130	Image_data	Solar_zenith_MAX		H5T_STD_I16LE	23761676				gzip	4	23761676				Maximum_valid_DN	32767	H5T_STD_I16LE	
131	Image_data	Solar_zenith_MAX		H5T_STD_I16LE	23761676				gzip	4	23761676				Minimum_valid_DN	-32767	H5T_STD_I16LE	
132	Image_data	Solar_zenith_MAX		H5T_STD_I16LE	23761676				gzip	4	23761676				Offset	0.0	H5T_IEEE_F32LE	
133	Image_data	Solar_zenith_MAX		H5T_STD_I16LE	23761676				gzip	4	23761676				Slope	0.01	H5T_IEEE_F32LE	
134	Image_data	Solar_zenith_MAX		H5T_STD_I16LE	23761676				gzip	4	23761676				Unit	degree	H5T_C_S1	
135	Image_data	Solar_zenith_MIN		H5T_STD_I16LE	23761676				gzip	4	23761676				Error_DN	-32768	H5T_STD_I16LE	
136	Image_data	Solar_zenith_MIN		H5T_STD_I16LE	23761676				gzip	4	23761676				Slope	0.01	H5T_IEEE_F32LE	
137	Image_data	Solar_zenith_MIN		H5T_STD_I16LE	23761676				gzip	4	23761676				Unit	degree	H5T_C_S1	
138	Image_data	Solar_zenith_MIN		H5T_STD_I16LE	23761676				gzip	4	23761676				Data_description	Minimum of Solar_zenith angle (spatial statistics)	H5T_C_S1	
139	Image_data	Solar_zenith_MIN		H5T_STD_I16LE	23761676				gzip	4	23761676				Maximum_valid_DN	32767	H5T_STD_I16LE	
140	Image_data	Solar_zenith_MIN		H5T_STD_I16LE	23761676				gzip	4	23761676				Minimum_valid_DN	-32767	H5T_STD_I16LE	
141	Image_data	Solar_zenith_MIN		H5T_STD_I16LE	23761676				gzip	4	23761676				Offset	0.0	H5T_IEEE_F32LE	
142	Image_data	Solar_zenith_RMS		H5T_STD_I16LE	23761676				gzip	4	23761676				Data_description	Root Mean Square of Solar_zenith angle (spatial statistics)	H5T_C_S1	
143	Image_data	Solar_zenith_RMS		H5T_STD_I16LE	23761676				gzip	4	23761676				Error_DN	-32768	H5T_STD_I16LE	
144	Image_data	Solar_zenith_RMS		H5T_STD_I16LE	23761676				gzip	4	23761676				Maximum_valid_DN	32767	H5T_STD_I16LE	
145	Image_data	Solar_zenith_RMS		H5T_STD_I16LE	23761676				gzip	4	23761676				Minimum_valid_DN	-32767	H5T_STD_I16LE	
146	Image_data	Solar_zenith_RMS		H5T_STD_I16LE	23761676				gzip	4	23761676				Offset	0.0	H5T_IEEE_F32LE	
147	Image_data	Solar_zenith_RMS		H5T_STD_I16LE	23761676				gzip	4	23761676				Slope	0.01	H5T_IEEE_F32LE	
148	Image_data	Solar_zenith_RMS		H5T_STD_I16LE	23761676				gzip	4	23761676				Unit	degree	H5T_C_S1	
149	Processing_attributes														Contact_point	JAXA/Earth Observation Research Center (EORC)	H5T_C_S1	
150	Processing_attributes														Processing_UT	20180808 08:40:00	H5T_C_S1	
151	Processing_attributes														Processing_organization	JAXA/GCOM-C science project	H5T_C_S1	
152	Processing_attributes														Processing_result	Good	H5T_C_S1	
153	Processing_attributes														Input_files		H5T_C_S1	
154	Processing_attributes														Input File Name 001	GC1SG1_20180806D01D_T0014_L2SG_RSRFQ_0006.h5	H5T_C_S1	
155	Processing_attributes														Input File Name 002	GC1SG1_20180806D01D_T0015_L2SG_RSRFQ_0006.h5	H5T_C_S1	
156	Processing_attributes														Input File Name 003	GC1SG1_20180806D01D_T0016_L2SG_RSRFQ_0006.h5	H5T_C_S1	
157	Processing_attributes														Input File Name 004	GC1SG1_20180806D01D_T0017_L2SG_RSRFQ_0006.h5	H5T_C_S1	
158	Processing_attributes														Input File Name 005	GC1SG1_20180806D01D_T0018_L2SG_RSRFQ_0006.h5	H5T_C_S1	
159	Processing_attributes														Input File Name 006	GC1SG1_20180806D01D_T0019_L2SG_RSRFQ_0006.h5	H5T_C_S1	
160	Processing_attributes														Input File Name 007	GC1SG1_20180806D01D_T0020_L2SG_RSRFQ_0006.h5	H5T_C_S1	
161	Processing_attributes														Input File Name 008	GC1SG1_20180806D01D_T0021_L2SG_RSRFQ_0006.h5	H5T_C_S1	
162	Processing_attributes														Input File Name 009	GC1SG1_20180806D01D_T0111_L2SG_RSRFQ_0006.h5	H5T_C_S1	
163	Processing_attributes														Input File Name 010	GC1SG1_20180806D01D_T0112_L2SG_RSRFQ_0006.h5	H5T_C_S1	
164	Processing_attributes														Input File Name 011	GC1SG1_20180806D01D_T0113_L2SG_RSRFQ_0006.h5	H5T_C_S1	
165	Processing_attributes														Input File Name 012	GC1SG1_20180806D01D_T0114_L2SG_RSRFQ_0006.h5	H5T_C_S1	
166	Processing_attributes														Input File Name 013	GC1SG1_20180806D01D_T0115_L2SG_RSRFQ_0006.h5	H5T_C_S1	
167	Processing_attributes														Input File Name 014	GC1SG1_20180806D01D_T0116_L2SG_RSRFQ_0006.h5	H5T_C_S1	
168	Processing_attributes														Input File Name 015	GC1SG1_20180806D01D_T0117_L2SG_RSRFQ_0006.h5	H5T_C_S1	
169	Processing_attributes														Input File Name 016	GC1SG1_20180806D01D_T0118_L2SG_RSRFQ_0006.h5	H5T_C_S1	
170	Processing_attributes														Input File Name 017	GC1SG1_20180806D01D_T0119_L2SG_RSRFQ_0006.h5	H5T_C_S1	
171	Processing_attributes														Input File Name 018	GC1SG1_20180806D01D_T0120_L2SG_RSRFQ_0006.h5	H5T_C_S1	
172	Processing_attributes														Input File Name 019	GC1SG1_20180806D01D_T0121_L2SG_RSRFQ_0006.h5	H5T_C_S1	
173	Processing_attributes														Input File Name 020	GC1SG1_20180806D01D_T0122_L2SG_RSRFQ_0006.h5	H5T_C_S1	
174	Processing_attributes														Input File Name 021	GC1SG1_20180806D01D_T0123_L2SG_RSRFQ_0006.h5	H5T_C_S1	
175	Processing_attributes														Input File Name 022	GC1SG1_20180806D01D_T0124_L2SG_RSRFQ_0006.h5	H5T_C_S1	
176	Processing_attributes														Input File Name 023	GC1SG1_20180806D01D_T0209_L2SG_RSRFQ_0006.h5	H5T_C_S1	
177	Processing_attributes														Input File Name 024	GC1SG1_20180806D01D_T0210_L2SG_RSRFQ_0006.h5	H5T_C_S1	
178	Processing_attributes														Input File Name 025	GC1SG1_20180806D01D_T0211_L2SG_RSRFQ_0006.h5	H5T_C_S1	
179	Processing_attributes														Input File Name 026	GC1SG1_20180806D01D_T0212_L2SG_RSRFQ_0006.h5	H5T_C_S1	
180	Processing_attributes														Input File Name 027	GC1SG1_20180806D01D_T0213_L2SG_RSRFQ_0006.h5	H5T_C_S1	
181	Processing_attributes														Input File Name 028	GC1SG1_20180806D01D_T0214_L2SG_RSRFQ_0006.h5	H5T_C_S1	
182	Processing_attributes														Input File Name 029	GC1SG1_20180806D01D_T0215_L2SG_RSRFQ_0006.h5	H5T_C_S1	
183	Processing_attributes														Input File Name 030	GC1SG1_20180806D01D_T0216_L2SG_RSRFQ_0006.h5	H5T_C_S1	
184	Processing_attributes														Input File Name 031	GC1SG1_20180806D01D_T0217_L2SG_RSRFQ_0006.h5	H5T_C_S1	
185	Processing_attributes														Input File Name 032	GC1SG1_20180806D01D_T0218_L2SG_RSRFQ_0006.h5	H5T_C_S1	
186	Processing_attributes														Input File Name 033	GC1SG1_20180806D01D_T0219_L2SG_RSRFQ_0006.h5	H5T_C_S1	
187	Processing_attributes														Input File Name 034	GC1SG1_20180806D01D_T0220_L2SG_RSRFQ_0006.h5	H5T_C_S1	
188	Processing_attributes														Input File Name 035	GC1SG1_20180806D01D_T0221_L2SG_RSRFQ_0006.h5	H5T_C_S1	
189	Processing_attributes														Input File Name 036	GC1SG1_20180806D01D_T0222_L2SG_RSRFQ_0006.h5	H5T_C_S1	
190	Processing_attributes														Input File Name 037	GC1SG1_20180806D01D_T0223_L2SG_RSRFQ_0006.h5	H5T_C_S1	
191	Processing_attributes														Input File Name 038	GC1SG1_20180806D01D_T0224_L2SG_RSRFQ_0006.h5	H5T_C_S1	
192	Processing_attributes														Input File Name 039	GC1SG1_20180806D01D_T0225_L2SG_RSRFQ_0006.h5	H5T_C_S1	
193	Processing_attributes														Input File Name 040	GC1SG1_20180806D01D_T0226_L2SG_RSRFQ_0006.h5	H5T_C_S1	
194	Processing_attributes														Input File Name 041	GC1SG1_20180806D01D_T0306_L2SG_RSRFQ_0006.h5	H5T_C_S1	
195	Processing_attributes														Input File Name 042	GC1SG1_20180806D01D_T0307_L2SG_RSRFQ_0006.h5	H5T_C_S1	
196	Processing_attributes														Input File Name 043	GC1SG1_20180806D01D_T0308_L2SG_RSRFQ_0006.h5	H5T_C_S1	
197	Processing_attributes														Input File Name 044	GC1SG1_20180806D01D_T0309_L2SG_RSRFQ_0006.h5	H5T_C_S1	
198	Processing_attributes														Input File Name 045	GC1SG1_20180806D01D_T0310_L2SG_RSRFQ_0006.h5	H5T_C_S1	
199	Processing_attributes														Input File Name 046	GC1SG1_20180806D01D_T0311_L2SG_RSRFQ_0006.h5	H5T_C_S1	
200	Processing_attributes														Input File Name 047	GC1SG1_20180806D01D_T0312_L2SG_RSRFQ_0006.h5	H5T_C_S1	
201	Processing_attributes														Input File Name 048	GC1SG1_20180806D01D_T0313_L2SG_RSRFQ_0006.h5	H5T_C_S1	
202	Processing_attributes														Input File Name 049	GC1SG1_20180806D01D_T0314_L2SG_RSRFQ_0006.h5	H5T_C_S1	
203	Processing_attributes														Input File Name 050	GC1SG1_20180806D01D_T0315_L2SG_RSRFQ_0006.h5	H5T_C_S1	
204	Processing_attributes														Input File Name 051	GC1SG1_20180806D01D_T0316_L2SG_RSRFQ_0006.h5	H5T_C_S1	
205	Processing_attributes														Input File Name 052	GC1SG1_20180806D01D_T0317_L2SG_RSRFQ_0006.h5	H5T_C_S1	
206	Processing_attributes														Input File Name 053	GC1SG1_20180806D01D_T0318_L2SG_RSRFQ_0006.h5	H5T_C_S1	
207	Processing_attributes														Input File Name 054	GC1SG1_20180806D01D_T0319_L2SG_RSRFQ_0006.h5	H5T_C_S1	
208	Processing_attributes														Input File Name 055	GC1SG1_20180806D01D_T0320_L2SG_RSRFQ_0006.h5	H5T_C_S1	
209	Processing_attributes														Input File Name 056	GC1SG1_20180806D01D_T0321_L2SG_RSRFQ_0006.h5	H5T_C_S1	
210	Processing_attributes														Input File Name 057	GC1SG1_20180806D01D_T0322_L2SG_RSRFQ_0006.h5	H5T_C_S1	
211	Processing_attributes														Input File Name 058	GC1SG1_20180806D01D_T0323_L2SG_RSRFQ_0006.h5	H5T_C_S1	
212	Processing_attributes														Input File Name 059	GC1SG1_20180806D01D_T0324_L2SG_RSRFQ_0006.h5	H5T_C_S1	
213	Processing_attributes														Input File Name 060	GC1SG1_20180806D01D_T0325_L2SG_RSRFQ_0006.h5	H5T_C_S1	
214	Processing_attributes														Input File Name 061	GC1SG1_20180806D01D_T0326_L2SG_RSRFQ_0006.h5	H5T_C_S1	
215	Processing_attributes														Input File Name 062	GC1SG1_20180806D01D_T0327_L2SG_RSRFQ_0006.h5	H5T_C_S1	
216	Processing_attributes														Input File Name 063	GC1SG1_20180806D01D_T0328_L2SG_RSRFQ_0006.h5	H5T_C_S1	
217	Processing_attributes														Input File Name 064	GC1SG1_20180806D01D_T0329_L2SG_RSRFQ_0006.h5	H5T_C_S1	
218	Processing_attributes														Input File Name 065	GC1SG1_20180806D01D_T0404_L2SG_RSRFQ_0006.h5	H5T_C_S1	
219	Processing_attributes														Input File Name 066	GC1SG1_20180806D01D_T0405_L2SG_RSRFQ_0006.h5	H5T_C_S1	
220	Processing_attributes														Input File Name 067	GC1SG1_20180806D01D_T0406_L2SG_RSRFQ_0006.h5	H5T_C_S1	
221	Processing_attributes														Input File Name 068	GC1SG1_20180806D01D_T0407_L2SG_RSRFQ_0006.h5	H5T_C_S1	
222	Processing_attributes														Input File Name 069	GC1SG1_20180806D01D_T0408_L2SG_RSRFQ_0006.h5	H5T_C_S1	
223	Processing_attributes														Input File Name 070	GC1SG1_20180806D01D_T0409_L2SG_RSRFQ_0006.h5	H5T_C_S1	
224	Processing_attributes														Input File Name 071	GC1SG1_20180806D01D_T0410_L2SG_RSRFQ_0006.h5	H5T_C_S1	
225	Processing_attributes														Input File Name 072	GC1SG1_20180806D01D_T0411_L2SG_RSRFQ_0006.h5	H5T_C_S1	
226	Processing_attributes														Input File Name 073	GC1SG1_20180806D01D_T0412_L2SG_RSRFQ_0006.h5	H5T_C_S1	
227	Processing_attributes														Input File Name 074	GC1SG1_20180806D01D_T0413_L2SG_RSRFQ_0006.h5	H5T_C_S1	
228	Processing_attributes														Input File Name 075	GC1SG1_20180806D01D_T0414_L2SG_RSRFQ_0006.h5	H5T_C_S1	
229	Processing_attributes														Input File Name 076	GC1SG1_20180806D01D_T0415_L2SG_RSRFQ_0006.h5	H5T_C_S1	
230	Processing_attributes														Input File Name 077	GC1SG1_20180806D01D_T0416_L2SG_RSRFQ_0006.h5	H5T_C_S1	
231	Processing_attributes														Input File Name 078	GC1SG1_20180806D01D_T0417_L2SG_RSRFQ_0006.h5	H5T_C_S1	
232	Processing_attributes														Input File Name 079	GC1SG1_20180806D01D_T0418_L2SG_RSRFQ_0006.h5	H5T_C_S1	
233	Processing_attributes														Input File Name 080	GC1SG1_20180806D01D_T0419_L2SG_RSRFQ_0006.h5	H5T_C_S1	
234	Processing_attributes														Input File Name 081	GC1SG1_20180806D01D_T0420_L2SG_RSRFQ_0006.h5	H5T_C_S1	
235	Processing_attributes														Input File Name 082	GC1SG1_20180806D01D_T0421_L2SG_RSRFQ_0006.h5	H5T_C_S1	
236	Processing_attributes														Input File Name 083	GC1SG1_20180806D01D_T0422_L2SG_RSRFQ_0006.h5	H5T_C_S1	
237	Processing_attributes														Input File Name 084	GC1SG1_20180806D01D_T0423_L2SG_RSRFQ_0006.h5	H5T_C_S1	
238	Processing_attributes														Input File Name 085	GC1SG1_20180806D01D_T0424_L2SG_RSRFQ_0006.h5	H5T_C_S1	
239	Processing_attributes														Input File Name 086	GC1SG1_20180806D01D_T0425_L2SG_RSRFQ_0006.h5	H5T_C_S1	
240	Processing_attributes														Input File Name 087	GC1SG1_20180806D01D_T0426_L2SG_RSRFQ_0006.h5	H5T_C_S1	
241	Processing_attributes														Input File Name 088	GC1SG1_20180806D01D_T0427_L2SG_RSRFQ_0006.h5	H5T_C_S1	
242	Processing_attributes														Input File Name 089	GC1SG1_20180806D01D_T0428_L2SG_RSRFQ_0006.h5	H5T_C_S1	
243	Processing_attributes														Input File Name 090	GC1SG1_20180806D01D_T0429_L2SG_RSRFQ_0006.h5	H5T_C_S1	
244	Processing_attributes														Input File Name 091	GC1SG1_20180806D01D_T0430_L2SG_RSRFQ_0006.h5	H5T_C_S1	
245	Processing_attributes														Input File Name 092	GC1SG1_20180806D01D_T0431_L2SG_RSRFQ_0006.h5	H5T_C_S1	
246	Processing_attributes														Input File Name 093	GC1SG1_20180806D01D_T0505_L2SG_RSRFQ_0006.h5	H5T_C_S1	
247	Processing_attributes														Input File Name 094	GC1SG1_20180806D01D_T0506_L2SG_RSRFQ_0006.h5	H5T_C_S1	
248	Processing_attributes														Input File Name 095	GC1SG1_20180806D01D_T0507_L2SG_RSRFQ_0006.h5	H5T_C_S1	
249	Processing_attributes														Input File Name 096	GC1SG1_20180806D01D_T0508_L2SG_RSRFQ_0006.h5	H5T_C_S1	
250	Processing_attributes														Input File Name 097	GC1SG1_20180806D01D_T0509_L2SG_RSRFQ_0006.h5	H5T_C_S1	
251	Processing_attributes														Input File Name 098	GC1SG1_20180806D01D_T0510_L2SG_RSRFQ_0006.h5	H5T_C_S1	
252	Processing_attributes														Input File Name 099	GC1SG1_20180806D01D_T0511_L2SG_RSRFQ_0006.h5	H5T_C_S1	
253	Processing_attributes														Input File Name 100	GC1SG1_20180806D01D_T0512_L2SG_RSRFQ_0006.h5	H5T_C_S1	
254	Processing_attributes														Input File Name 101	GC1SG1_20180806D01D_T0513_L2SG_RSRFQ_0006.h5	H5T_C_S1	
255	Processing_attributes														Input File Name 102	GC1SG1_20180806D01D_T0514_L2SG_RSRFQ_0006.h5	H5T_C_S1	
256	Processing_attributes														Input File Name 103	GC1SG1_20180806D01D_T0516_L2SG_RSRFQ_0006.h5	H5T_C_S1	
257	Processing_attributes														Input File Name 104	GC1SG1_20180806D01D_T0517_L2SG_RSRFQ_0006.h5	H5T_C_S1	
258	Processing_attributes														Input File Name 105	GC1SG1_20180806D01D_T0518_L2SG_RSRFQ_0006.h5	H5T_C_S1	
259	Processing_attributes														Input File Name 106	GC1SG1_20180806D01D_T0519_L2SG_RSRFQ_0006.h5	H5T_C_S1	
260	Processing_attributes														Input File Name 107	GC1SG1_20180806D01D_T0520_L2SG_RSRFQ_0006.h5	H5T_C_S1	
261	Processing_attributes														Input File Name 108	GC1SG1_20180806D01D_T0521_L2SG_RSRFQ_0006.h5	H5T_C_S1	
262	Processing_attributes														Input File Name 109	GC1SG1_20180806D01D_T0522_L2SG_RSRFQ_0006.h5	H5T_C_S1	
263	Processing_attributes														Input File Name 110	GC1SG1_20180806D01D_T0523_L2SG_RSRFQ_0006.h5	H5T_C_S1	
264	Processing_attributes														Input File Name 111	GC1SG1_20180806D01D_T0524_L2SG_RSRFQ_0006.h5	H5T_C_S1	

No.	Group	Dataset	Dataset Description	Type	1Dim	2Dim	3Dim	4Dim	Compress	Compress Lv.	Chunk1Dim	Chunk2Dim	Chunk3Dim	Chunk4Dim	Attribute	Attribute Value	Attribute type	Attribute Note
265	Processing_attributes														Input File Name 112	GC1SG1_20180806D01D_T0525_L2SG_RSRFQ_0006.h5	H5T_C_S1	
266	Processing_attributes														Input File Name 113	GC1SG1_20180806D01D_T0526_L2SG_RSRFQ_0006.h5	H5T_C_S1	
267	Processing_attributes														Input File Name 114	GC1SG1_20180806D01D_T0527_L2SG_RSRFQ_0006.h5	H5T_C_S1	
268	Processing_attributes														Input File Name 115	GC1SG1_20180806D01D_T0528_L2SG_RSRFQ_0006.h5	H5T_C_S1	
269	Processing_attributes														Input File Name 116	GC1SG1_20180806D01D_T0529_L2SG_RSRFQ_0006.h5	H5T_C_S1	
270	Processing_attributes														Input File Name 117	GC1SG1_20180806D01D_T0530_L2SG_RSRFQ_0006.h5	H5T_C_S1	
271	Processing_attributes														Input File Name 118	GC1SG1_20180806D01D_T0531_L2SG_RSRFQ_0006.h5	H5T_C_S1	
272	Processing_attributes														Input File Name 119	GC1SG1_20180806D01D_T0601_L2SG_RSRFQ_0006.h5	H5T_C_S1	
273	Processing_attributes														Input File Name 120	GC1SG1_20180806D01D_T0602_L2SG_RSRFQ_0006.h5	H5T_C_S1	
274	Processing_attributes														Input File Name 121	GC1SG1_20180806D01D_T0603_L2SG_RSRFQ_0006.h5	H5T_C_S1	
275	Processing_attributes														Input File Name 122	GC1SG1_20180806D01D_T0605_L2SG_RSRFQ_0006.h5	H5T_C_S1	
276	Processing_attributes														Input File Name 123	GC1SG1_20180806D01D_T0606_L2SG_RSRFQ_0006.h5	H5T_C_S1	
277	Processing_attributes														Input File Name 124	GC1SG1_20180806D01D_T0607_L2SG_RSRFQ_0006.h5	H5T_C_S1	
278	Processing_attributes														Input File Name 125	GC1SG1_20180806D01D_T0608_L2SG_RSRFQ_0006.h5	H5T_C_S1	
279	Processing_attributes														Input File Name 126	GC1SG1_20180806D01D_T0609_L2SG_RSRFQ_0006.h5	H5T_C_S1	
280	Processing_attributes														Input File Name 127	GC1SG1_20180806D01D_T0610_L2SG_RSRFQ_0006.h5	H5T_C_S1	
281	Processing_attributes														Input File Name 128	GC1SG1_20180806D01D_T0611_L2SG_RSRFQ_0006.h5	H5T_C_S1	
282	Processing_attributes														Input File Name 129	GC1SG1_20180806D01D_T0612_L2SG_RSRFQ_0006.h5	H5T_C_S1	
283	Processing_attributes														Input File Name 130	GC1SG1_20180806D01D_T0616_L2SG_RSRFQ_0006.h5	H5T_C_S1	
284	Processing_attributes														Input File Name 131	GC1SG1_20180806D01D_T0617_L2SG_RSRFQ_0006.h5	H5T_C_S1	
285	Processing_attributes														Input File Name 132	GC1SG1_20180806D01D_T0618_L2SG_RSRFQ_0006.h5	H5T_C_S1	
286	Processing_attributes														Input File Name 133	GC1SG1_20180806D01D_T0619_L2SG_RSRFQ_0006.h5	H5T_C_S1	
287	Processing_attributes														Input File Name 134	GC1SG1_20180806D01D_T0620_L2SG_RSRFQ_0006.h5	H5T_C_S1	
288	Processing_attributes														Input File Name 135	GC1SG1_20180806D01D_T0621_L2SG_RSRFQ_0006.h5	H5T_C_S1	
289	Processing_attributes														Input File Name 136	GC1SG1_20180806D01D_T0622_L2SG_RSRFQ_0006.h5	H5T_C_S1	
290	Processing_attributes														Input File Name 137	GC1SG1_20180806D01D_T0623_L2SG_RSRFQ_0006.h5	H5T_C_S1	
291	Processing_attributes														Input File Name 138	GC1SG1_20180806D01D_T0624_L2SG_RSRFQ_0006.h5	H5T_C_S1	
292	Processing_attributes														Input File Name 139	GC1SG1_20180806D01D_T0625_L2SG_RSRFQ_0006.h5	H5T_C_S1	
293	Processing_attributes														Input File Name 140	GC1SG1_20180806D01D_T0626_L2SG_RSRFQ_0006.h5	H5T_C_S1	
294	Processing_attributes														Input File Name 141	GC1SG1_20180806D01D_T0627_L2SG_RSRFQ_0006.h5	H5T_C_S1	
295	Processing_attributes														Input File Name 142	GC1SG1_20180806D01D_T0628_L2SG_RSRFQ_0006.h5	H5T_C_S1	
296	Processing_attributes														Input File Name 143	GC1SG1_20180806D01D_T0629_L2SG_RSRFQ_0006.h5	H5T_C_S1	
297	Processing_attributes														Input File Name 144	GC1SG1_20180806D01D_T0630_L2SG_RSRFQ_0006.h5	H5T_C_S1	
298	Processing_attributes														Input File Name 145	GC1SG1_20180806D01D_T0631_L2SG_RSRFQ_0006.h5	H5T_C_S1	
299	Processing_attributes														Input File Name 146	GC1SG1_20180806D01D_T0701_L2SG_RSRFQ_0006.h5	H5T_C_S1	
300	Processing_attributes														Input File Name 147	GC1SG1_20180806D01D_T0702_L2SG_RSRFQ_0006.h5	H5T_C_S1	
301	Processing_attributes														Input File Name 148	GC1SG1_20180806D01D_T0703_L2SG_RSRFQ_0006.h5	H5T_C_S1	
302	Processing_attributes														Input File Name 149	GC1SG1_20180806D01D_T0706_L2SG_RSRFQ_0006.h5	H5T_C_S1	
303	Processing_attributes														Input File Name 150	GC1SG1_20180806D01D_T0707_L2SG_RSRFQ_0006.h5	H5T_C_S1	
304	Processing_attributes														Input File Name 151	GC1SG1_20180806D01D_T0708_L2SG_RSRFQ_0006.h5	H5T_C_S1	
305	Processing_attributes														Input File Name 152	GC1SG1_20180806D01D_T0709_L2SG_RSRFQ_0006.h5	H5T_C_S1	
306	Processing_attributes														Input File Name 153	GC1SG1_20180806D01D_T0710_L2SG_RSRFQ_0006.h5	H5T_C_S1	
307	Processing_attributes														Input File Name 154	GC1SG1_20180806D01D_T0711_L2SG_RSRFQ_0006.h5	H5T_C_S1	
308	Processing_attributes														Input File Name 155	GC1SG1_20180806D01D_T0712_L2SG_RSRFQ_0006.h5	H5T_C_S1	
309	Processing_attributes														Input File Name 156	GC1SG1_20180806D01D_T0716_L2SG_RSRFQ_0006.h5	H5T_C_S1	
310	Processing_attributes														Input File Name 157	GC1SG1_20180806D01D_T0717_L2SG_RSRFQ_0006.h5	H5T_C_S1	
311	Processing_attributes														Input File Name 158	GC1SG1_20180806D01D_T0718_L2SG_RSRFQ_0006.h5	H5T_C_S1	
312	Processing_attributes														Input File Name 159	GC1SG1_20180806D01D_T0719_L2SG_RSRFQ_0006.h5	H5T_C_S1	
313	Processing_attributes														Input File Name 160	GC1SG1_20180806D01D_T0720_L2SG_RSRFQ_0006.h5	H5T_C_S1	
314	Processing_attributes														Input File Name 161	GC1SG1_20180806D01D_T0721_L2SG_RSRFQ_0006.h5	H5T_C_S1	
315	Processing_attributes														Input File Name 162	GC1SG1_20180806D01D_T0722_L2SG_RSRFQ_0006.h5	H5T_C_S1	
316	Processing_attributes														Input File Name 163	GC1SG1_20180806D01D_T0723_L2SG_RSRFQ_0006.h5	H5T_C_S1	
317	Processing_attributes														Input File Name 164	GC1SG1_20180806D01D_T0724_L2SG_RSRFQ_0006.h5	H5T_C_S1	
318	Processing_attributes														Input File Name 165	GC1SG1_20180806D01D_T0725_L2SG_RSRFQ_0006.h5	H5T_C_S1	
319	Processing_attributes														Input File Name 166	GC1SG1_20180806D01D_T0726_L2SG_RSRFQ_0006.h5	H5T_C_S1	
320	Processing_attributes														Input File Name 167	GC1SG1_20180806D01D_T0727_L2SG_RSRFQ_0006.h5	H5T_C_S1	
321	Processing_attributes														Input File Name 168	GC1SG1_20180806D01D_T0728_L2SG_RSRFQ_0006.h5	H5T_C_S1	
322	Processing_attributes														Input File Name 169	GC1SG1_20180806D01D_T0729_L2SG_RSRFQ_0006.h5	H5T_C_S1	
323	Processing_attributes														Input File Name 170	GC1SG1_20180806D01D_T0730_L2SG_RSRFQ_0006.h5	H5T_C_S1	
324	Processing_attributes														Input File Name 171	GC1SG1_20180806D01D_T0731_L2SG_RSRFQ_0006.h5	H5T_C_S1	
325	Processing_attributes														Input File Name 172	GC1SG1_20180806D01D_T0732_L2SG_RSRFQ_0006.h5	H5T_C_S1	
326	Processing_attributes														Input File Name 173	GC1SG1_20180806D01D_T0801_L2SG_RSRFQ_0006.h5	H5T_C_S1	
327	Processing_attributes														Input File Name 174	GC1SG1_20180806D01D_T0802_L2SG_RSRFQ_0006.h5	H5T_C_S1	
328	Processing_attributes														Input File Name 175	GC1SG1_20180806D01D_T0807_L2SG_RSRFQ_0006.h5	H5T_C_S1	
329	Processing_attributes														Input File Name 176	GC1SG1_20180806D01D_T0808_L2SG_RSRFQ_0006.h5	H5T_C_S1	
330	Processing_attributes														Input File Name 177	GC1SG1_20180806D01D_T0809_L2SG_RSRFQ_0006.h5	H5T_C_S1	
331	Processing_attributes														Input File Name 178	GC1SG1_20180806D01D_T0810_L2SG_RSRFQ_0006.h5	H5T_C_S1	
332	Processing_attributes														Input File Name 179	GC1SG1_20180806D01D_T0811_L2SG_RSRFQ_0006.h5	H5T_C_S1	
333	Processing_attributes														Input File Name 180	GC1SG1_20180806D01D_T0812_L2SG_RSRFQ_0006.h5	H5T_C_S1	
334	Processing_attributes														Input File Name 181	GC1SG1_20180806D01D_T0813_L2SG_RSRFQ_0006.h5	H5T_C_S1	
335	Processing_attributes														Input File Name 182	GC1SG1_20180806D01D_T0814_L2SG_RSRFQ_0006.h5	H5T_C_S1	
336	Processing_attributes														Input File Name 183	GC1SG1_20180806D01D_T0815_L2SG_RSRFQ_0006.h5	H5T_C_S1	
337	Processing_attributes														Input File Name 184	GC1SG1_20180806D01D_T0816_L2SG_RSRFQ_0006.h5	H5T_C_S1	
338	Processing_attributes														Input File Name 185	GC1SG1_20180806D01D_T0817_L2SG_RSRFQ_0006.h5	H5T_C_S1	
339	Processing_attributes														Input File Name 186	GC1SG1_20180806D01D_T0818_L2SG_RSRFQ_0006.h5	H5T_C_S1	
340	Processing_attributes														Input File Name 187	GC1SG1_20180806D01D_T0819_L2SG_RSRFQ_0006.h5	H5T_C_S1	
341	Processing_attributes														Input File Name 188	GC1SG1_20180806D01D_T0820_L2SG_RSRFQ_0006.h5	H5T_C_S1	
342	Processing_attributes														Input File Name 189	GC1SG1_20180806D01D_T0821_L2SG_RSRFQ_0006.h5	H5T_C_S1	
343	Processing_attributes														Input File Name 190	GC1SG1_20180806D01D_T0822_L2SG_RSRFQ_0006.h5	H5T_C_S1	
344	Processing_attributes														Input File Name 191	GC1SG1_20180806D01D_T0823_L2SG_RSRFQ_0006.h5	H5T_C_S1	
345	Processing_attributes														Input File Name 192	GC1SG1_20180806D01D_T0824_L2SG_RSRFQ_0006.h5	H5T_C_S1	
346	Processing_attributes														Input File Name 193	GC1SG1_20180806D01D_T0825_L2SG_RSRFQ_0006.h5	H5T_C_S1	
347	Processing_attributes														Input File Name 194	GC1SG1_20180806D01D_T0826_L2SG_RSRFQ_0006.h5	H5T_C_S1	
348	Processing_attributes														Input File Name 195	GC1SG1_20180806D01D_T0827_L2SG_RSRFQ_0006.h5	H5T_C_S1	
349	Processing_attributes														Input File Name 196	GC1SG1_20180806D01D_T0828_L2SG_RSRFQ_0006.h5	H5T_C_S1	
350	Processing_attributes														Input File Name 197	GC1SG1_20180806D01D_T0829_L2SG_RSRFQ_0006.h5	H5T_C_S1	
351	Processing_attributes														Input File Name 198	GC1SG1_20180806D01D_T0830_L2SG_RSRFQ_0006.h5	H5T_C_S1	
352	Processing_attributes														Input File Name 199	GC1SG1_20180806D01D_T0831_L2SG_RSRFQ_0006.h5	H5T_C_S1	
353	Processing_attributes														Input File Name 200	GC1SG1_20180806D01D_T0832_L2SG_RSRFQ_0006.h5	H5T_C_S1	
354	Processing_attributes														Input File Name 201	GC1SG1_20180806D01D_T0900_L2SG_RSRFQ_0006.h5	H5T_C_S1	
355	Processing_attributes														Input File Name 202	GC1SG1_20180806D01D_T0901_L2SG_RSRFQ_0006.h5	H5T_C_S1	
356	Processing_attributes														Input File Name 203	GC1SG1_20180806D01D_T0908_L2SG_RSRFQ_0006.h5	H5T_C_S1	
357	Processing_attributes														Input File Name 204	GC1SG1_20180806D01D_T0909_L2SG_RSRFQ_0006.h5	H5T_C_S1	
358	Processing_attributes														Input File Name 205	GC1SG1_20180806D01D_T0910_L2SG_RSRFQ_0006.h5	H5T_C_S1	
359	Processing_attributes														Input File Name 206	GC1SG1_20180806D01D_T0911_L2SG_RSRFQ_0006.h5	H5T_C_S1	
360	Processing_attributes														Input File Name 207	GC1SG1_20180806D01D_T0912_L2SG_RSRFQ_0006.h5	H5T_C_S1	
361	Processing_attributes														Input File Name 208	GC1SG1_20180806D01D_T0913_L2SG_RSRFQ_0006.h5	H5T_C_S1	
362	Processing_attributes														Input File Name 209	GC1SG1_20180806D01D_T0914_L2SG_RSRFQ_0006.h5	H5T_C_S1	
363	Processing_attributes														Input File Name 210	GC1SG1_20180806D01D_T0915_L2SG_RSRFQ_0006.h5	H5T_C_S1	
364	Processing_attributes														Input File Name 211	GC1SG1_20180806D01D_T0916_L2SG_RSRFQ_0006.h5	H5T_C_S1	
365	Processing_attributes														Input File Name 212	GC1SG1_20180806D01D_T0917_L2SG_RSRFQ_0006.h5	H5T_C_S1	
366	Processing_attributes														Input File Name 213	GC1SG1_20180806D01D_T0918_L2SG_RSRFQ_0006.h5	H5T_C_S1	
367	Processing_attributes														Input File Name 214	GC1SG1_20180806D01D_T0919_L2SG_RSRFQ_0006.h5	H5T_C_S1	
368	Processing_attributes														Input File Name 215	GC1SG1_20180806D01D_T0920_L2SG_RSRFQ_0006.h5	H5T_C_S1	
369	Processing_attributes														Input File Name 216	GC1SG1_20180806D01D_T0921_L2SG_RSRFQ_0006.h5	H5T_C_S1	
370	Processing_attributes														Input File Name 217	GC1SG1_20180806D01D_T0922_L2SG_RSRFQ_0006.h5	H5T_C_S1	
371	Processing_attributes														Input File Name 218	GC1SG1_20180806D01D_T0923_L2SG_RSRFQ_0006.h5	H5T_C_S1	
372	Processing_attributes														Input File Name 219	GC1SG1_20180806D01D_T0924_L2SG_RSRFQ_0006.h5	H5T_C_S1	
373	Processing_attributes														Input File Name 220	GC1SG1_20180806D01D_T0925_L2SG_RSRFQ_0006.h5	H5T_C_S1	
374	Processing_attributes														Input File Name 221	GC1SG1_20180806D01D_T0926_L2SG_RSRFQ_0006.h5	H5T_C_S1	
375	Processing_attributes														Input File Name 222	GC1SG1_20180806D01D_T0927_L2SG_RSRFQ_0006.h5	H5T_C_S1	
376	Processing_attributes														Input File Name 223	GC1SG1_20180806D01D_T0928_L2SG_RSRFQ_0006.h5	H5T_C_S1	
377	Processing_attributes														Input File Name 224	GC1SG1_20180806D01D_T0929_L2SG_RSRFQ_0006.h5	H5T_C_S1	
378	Processing_attributes														Input File Name 225	GC1SG1_20180806D01D_T0930_L2SG_RSRFQ_0006.h5	H5T_C_S1	
379	Processing_attributes														Input File Name 226	GC1SG1_20180806D01D_T0931_L2SG_RSRFQ_0006.h5	H5T_C_S1	
380	Processing_attributes														Input File Name 227	GC1SG1_20180806D01D_T0932_L2SG_RSRFQ_0006.h5	H5T_C_S1	
381	Processing_attributes														Input File Name 228	GC1SG1_20180806D01D_T0933_L2SG_RSRFQ_0006.h5	H5T_C_S1	
382	Processing_attributes														Input File Name 229	GC1SG1_20180806D01D_T0934_L2SG_RSRFQ_0006.h5	H5T_C_S1	
383	Processing_attributes														Input File Name 230	GC1SG1_20180806D01D_T1000_L2SG_RSRFQ_0006.h5	H5T_C_S1	
384	Processing_attributes														Input File Name 231	GC1SG1_20180806D01D_T1001_L2SG_RSRFQ_0006.h5	H5T_C_S1	
385	Processing_attributes														Input File Name 232	GC1SG1_20180806D01D_T1002_L2SG_RSRFQ_0006.h5	H5T_C_S1	
386	Processing_attributes														Input File Name 233	GC1SG1_20180806D01D_T1010_L2SG_RSRFQ_0006.h5	H5T_C_S1	
387	Processing_attributes														Input File Name 234	GC1SG1_20180806D01D_T1011_L2SG_RSRFQ_0006.h5	H5T_C_S1	
388	Processing_attributes														Input File Name 235	GC1SG1_20180806D01D_T1012_L2SG_RSRFQ_0006.h5	H5T_C_S1	
389	Processing_attributes														Input File Name 236	GC1SG1_20180806D01D_T1013_L2SG_RSRFQ_0006.h5	H5T_C_S1	
390	Processing_attributes														Input File Name 237	GC1SG1_20180806D01D_T1014_L2SG_RSRFQ_0006.h5	H5T_C_S1	
391	Processing_attributes														Input File Name 238	GC1SG1_20180806D01D_T1018_L2SG_RSRFQ_0006.h5	H5T_C_S1	
392	Processing_attributes														Input File Name 239	GC1SG1_20180806D01D_T1019_L2SG_RSRFQ_0006.h5	H5T_C_S1	
393	Processing_attributes														Input File Name 240	GC1SG1_20180806D01D_T1020_L2SG_RSRFQ_0006.h5	H5T_C_S1	
394	Processing_attributes														Input File Name 241	GC1SG1_20180806D01D_T1021_L2SG_RSRFQ_0006.h5	H5T_C_S1	
395	Processing_attributes														Input File Name 242	GC1SG1_20180806D01D_T1022_L2SG_RSRFQ_0006.h5	H5T_C_S1	
396	Processing_attributes														Input File Name 243	GC1SG1_20180806D01D_T1023_L2SG_RSRFQ_0006.h5	H5T_C_S1	
397	Processing_attributes														Input File Name 244	GC1SG1_20180806D01D_T1024_L2SG_RSRFQ_0006.h5	H5T_C_S1	
398	Processing_attributes														Input File Name 245	GC1SG1_20180806D01D_T1027_L2SG_RSRFQ_0006.h5	H5T_C_S1	
399	Processing_attributes														Input File Name 246	GC1SG1_20180806D01D_T1028_L2SG_RSRFQ_0006.h5	H5T_C_S1	
400	Processing_attributes														Input File Name 247	GC1SG1_20180806D01D_T1029_L2SG_RSRFQ_0006.h5	H5T_C_S1	

No.	Group	Dataset	Dataset Description	Type	1Dim	2Dim	3Dim	4Dim	Compress	Compress Lv.	Chunk1Dim	Chunk2Dim	Chunk3Dim	Chunk4Dim	Attribute	Attribute Value	Attribute type	Attribute Note
401	Processing_attributes														Input File Name 248	GC1SG1_20180806D01D_T1030_L2SG_RSRFQ_0006.h5	H5T_C_S1	
402	Processing_attributes														Input File Name 249	GC1SG1_20180806D01D_T1031_L2SG_RSRFQ_0006.h5	H5T_C_S1	
403	Processing_attributes														Input File Name 250	GC1SG1_20180806D01D_T1032_L2SG_RSRFQ_0006.h5	H5T_C_S1	
404	Processing_attributes														Input File Name 251	GC1SG1_20180806D01D_T1033_L2SG_RSRFQ_0006.h5	H5T_C_S1	
405	Processing_attributes														Input File Name 252	GC1SG1_20180806D01D_T1034_L2SG_RSRFQ_0006.h5	H5T_C_S1	
406	Processing_attributes														Input File Name 253	GC1SG1_20180806D01D_T1101_L2SG_RSRFQ_0006.h5	H5T_C_S1	
407	Processing_attributes														Input File Name 254	GC1SG1_20180806D01D_T1102_L2SG_RSRFQ_0006.h5	H5T_C_S1	
408	Processing_attributes														Input File Name 255	GC1SG1_20180806D01D_T1103_L2SG_RSRFQ_0006.h5	H5T_C_S1	
409	Processing_attributes														Input File Name 256	GC1SG1_20180806D01D_T1110_L2SG_RSRFQ_0006.h5	H5T_C_S1	
410	Processing_attributes														Input File Name 257	GC1SG1_20180806D01D_T1111_L2SG_RSRFQ_0006.h5	H5T_C_S1	
411	Processing_attributes														Input File Name 258	GC1SG1_20180806D01D_T1112_L2SG_RSRFQ_0006.h5	H5T_C_S1	
412	Processing_attributes														Input File Name 259	GC1SG1_20180806D01D_T1113_L2SG_RSRFQ_0006.h5	H5T_C_S1	
413	Processing_attributes														Input File Name 260	GC1SG1_20180806D01D_T1114_L2SG_RSRFQ_0006.h5	H5T_C_S1	
414	Processing_attributes														Input File Name 261	GC1SG1_20180806D01D_T1118_L2SG_RSRFQ_0006.h5	H5T_C_S1	
415	Processing_attributes														Input File Name 262	GC1SG1_20180806D01D_T1119_L2SG_RSRFQ_0006.h5	H5T_C_S1	
416	Processing_attributes														Input File Name 263	GC1SG1_20180806D01D_T1120_L2SG_RSRFQ_0006.h5	H5T_C_S1	
417	Processing_attributes														Input File Name 264	GC1SG1_20180806D01D_T1121_L2SG_RSRFQ_0006.h5	H5T_C_S1	
418	Processing_attributes														Input File Name 265	GC1SG1_20180806D01D_T1122_L2SG_RSRFQ_0006.h5	H5T_C_S1	
419	Processing_attributes														Input File Name 266	GC1SG1_20180806D01D_T1123_L2SG_RSRFQ_0006.h5	H5T_C_S1	
420	Processing_attributes														Input File Name 267	GC1SG1_20180806D01D_T1127_L2SG_RSRFQ_0006.h5	H5T_C_S1	
421	Processing_attributes														Input File Name 268	GC1SG1_20180806D01D_T1128_L2SG_RSRFQ_0006.h5	H5T_C_S1	
422	Processing_attributes														Input File Name 269	GC1SG1_20180806D01D_T1129_L2SG_RSRFQ_0006.h5	H5T_C_S1	
423	Processing_attributes														Input File Name 270	GC1SG1_20180806D01D_T1130_L2SG_RSRFQ_0006.h5	H5T_C_S1	
424	Processing_attributes														Input File Name 271	GC1SG1_20180806D01D_T1131_L2SG_RSRFQ_0006.h5	H5T_C_S1	
425	Processing_attributes														Input File Name 272	GC1SG1_20180806D01D_T1132_L2SG_RSRFQ_0006.h5	H5T_C_S1	
426	Processing_attributes														Input File Name 273	GC1SG1_20180806D01D_T1133_L2SG_RSRFQ_0006.h5	H5T_C_S1	
427	Processing_attributes														Input File Name 274	GC1SG1_20180806D01D_T1202_L2SG_RSRFQ_0006.h5	H5T_C_S1	
428	Processing_attributes														Input File Name 275	GC1SG1_20180806D01D_T1203_L2SG_RSRFQ_0006.h5	H5T_C_S1	
429	Processing_attributes														Input File Name 276	GC1SG1_20180806D01D_T1204_L2SG_RSRFQ_0006.h5	H5T_C_S1	
430	Processing_attributes														Input File Name 277	GC1SG1_20180806D01D_T1205_L2SG_RSRFQ_0006.h5	H5T_C_S1	
431	Processing_attributes														Input File Name 278	GC1SG1_20180806D01D_T1210_L2SG_RSRFQ_0006.h5	H5T_C_S1	
432	Processing_attributes														Input File Name 279	GC1SG1_20180806D01D_T1211_L2SG_RSRFQ_0006.h5	H5T_C_S1	
433	Processing_attributes														Input File Name 280	GC1SG1_20180806D01D_T1212_L2SG_RSRFQ_0006.h5	H5T_C_S1	
434	Processing_attributes														Input File Name 281	GC1SG1_20180806D01D_T1213_L2SG_RSRFQ_0006.h5	H5T_C_S1	
435	Processing_attributes														Input File Name 282	GC1SG1_20180806D01D_T1214_L2SG_RSRFQ_0006.h5	H5T_C_S1	
436	Processing_attributes														Input File Name 283	GC1SG1_20180806D01D_T1218_L2SG_RSRFQ_0006.h5	H5T_C_S1	
437	Processing_attributes														Input File Name 284	GC1SG1_20180806D01D_T1219_L2SG_RSRFQ_0006.h5	H5T_C_S1	
438	Processing_attributes														Input File Name 285	GC1SG1_20180806D01D_T1220_L2SG_RSRFQ_0006.h5	H5T_C_S1	
439	Processing_attributes														Input File Name 286	GC1SG1_20180806D01D_T1221_L2SG_RSRFQ_0006.h5	H5T_C_S1	
440	Processing_attributes														Input File Name 287	GC1SG1_20180806D01D_T1222_L2SG_RSRFQ_0006.h5	H5T_C_S1	
441	Processing_attributes														Input File Name 288	GC1SG1_20180806D01D_T1223_L2SG_RSRFQ_0006.h5	H5T_C_S1	
442	Processing_attributes														Input File Name 289	GC1SG1_20180806D01D_T1226_L2SG_RSRFQ_0006.h5	H5T_C_S1	
443	Processing_attributes														Input File Name 290	GC1SG1_20180806D01D_T1227_L2SG_RSRFQ_0006.h5	H5T_C_S1	
444	Processing_attributes														Input File Name 291	GC1SG1_20180806D01D_T1228_L2SG_RSRFQ_0006.h5	H5T_C_S1	
445	Processing_attributes														Input File Name 292	GC1SG1_20180806D01D_T1229_L2SG_RSRFQ_0006.h5	H5T_C_S1	
446	Processing_attributes														Input File Name 293	GC1SG1_20180806D01D_T1230_L2SG_RSRFQ_0006.h5	H5T_C_S1	
447	Processing_attributes														Input File Name 294	GC1SG1_20180806D01D_T1231_L2SG_RSRFQ_0006.h5	H5T_C_S1	
448	Processing_attributes														Input File Name 295	GC1SG1_20180806D01D_T1232_L2SG_RSRFQ_0006.h5	H5T_C_S1	
449	Processing_attributes														Input File Name 296	GC1SG1_20180806D01D_T1233_L2SG_RSRFQ_0006.h5	H5T_C_S1	
450	Processing_attributes														Input File Name 297	GC1SG1_20180806D01D_T1304_L2SG_RSRFQ_0006.h5	H5T_C_S1	
451	Processing_attributes														Input File Name 298	GC1SG1_20180806D01D_T1305_L2SG_RSRFQ_0006.h5	H5T_C_S1	
452	Processing_attributes														Input File Name 299	GC1SG1_20180806D01D_T1306_L2SG_RSRFQ_0006.h5	H5T_C_S1	
453	Processing_attributes														Input File Name 300	GC1SG1_20180806D01D_T1311_L2SG_RSRFQ_0006.h5	H5T_C_S1	
454	Processing_attributes														Input File Name 301	GC1SG1_20180806D01D_T1312_L2SG_RSRFQ_0006.h5	H5T_C_S1	
455	Processing_attributes														Input File Name 302	GC1SG1_20180806D01D_T1313_L2SG_RSRFQ_0006.h5	H5T_C_S1	
456	Processing_attributes														Input File Name 303	GC1SG1_20180806D01D_T1314_L2SG_RSRFQ_0006.h5	H5T_C_S1	
457	Processing_attributes														Input File Name 304	GC1SG1_20180806D01D_T1315_L2SG_RSRFQ_0006.h5	H5T_C_S1	
458	Processing_attributes														Input File Name 305	GC1SG1_20180806D01D_T1318_L2SG_RSRFQ_0006.h5	H5T_C_S1	
459	Processing_attributes														Input File Name 306	GC1SG1_20180806D01D_T1319_L2SG_RSRFQ_0006.h5	H5T_C_S1	
460	Processing_attributes														Input File Name 307	GC1SG1_20180806D01D_T1320_L2SG_RSRFQ_0006.h5	H5T_C_S1	
461	Processing_attributes														Input File Name 308	GC1SG1_20180806D01D_T1321_L2SG_RSRFQ_0006.h5	H5T_C_S1	
462	Processing_attributes														Input File Name 309	GC1SG1_20180806D01D_T1322_L2SG_RSRFQ_0006.h5	H5T_C_S1	
463	Processing_attributes														Input File Name 310	GC1SG1_20180806D01D_T1326_L2SG_RSRFQ_0006.h5	H5T_C_S1	
464	Processing_attributes														Input File Name 311	GC1SG1_20180806D01D_T1327_L2SG_RSRFQ_0006.h5	H5T_C_S1	
465	Processing_attributes														Input File Name 312	GC1SG1_20180806D01D_T1328_L2SG_RSRFQ_0006.h5	H5T_C_S1	
466	Processing_attributes														Input File Name 313	GC1SG1_20180806D01D_T1329_L2SG_RSRFQ_0006.h5	H5T_C_S1	
467	Processing_attributes														Input File Name 314	GC1SG1_20180806D01D_T1330_L2SG_RSRFQ_0006.h5	H5T_C_S1	
468	Processing_attributes														Input File Name 315	GC1SG1_20180806D01D_T1331_L2SG_RSRFQ_0006.h5	H5T_C_S1	
469	Processing_attributes														Input File Name 316	GC1SG1_20180806D01D_T1406_L2SG_RSRFQ_0006.h5	H5T_C_S1	
470	Processing_attributes														Input File Name 317	GC1SG1_20180806D01D_T1407_L2SG_RSRFQ_0006.h5	H5T_C_S1	
471	Processing_attributes														Input File Name 318	GC1SG1_20180806D01D_T1408_L2SG_RSRFQ_0006.h5	H5T_C_S1	
472	Processing_attributes														Input File Name 319	GC1SG1_20180806D01D_T1409_L2SG_RSRFQ_0006.h5	H5T_C_S1	
473	Processing_attributes														Input File Name 320	GC1SG1_20180806D01D_T1412_L2SG_RSRFQ_0006.h5	H5T_C_S1	
474	Processing_attributes														Input File Name 321	GC1SG1_20180806D01D_T1413_L2SG_RSRFQ_0006.h5	H5T_C_S1	
475	Processing_attributes														Input File Name 322	GC1SG1_20180806D01D_T1414_L2SG_RSRFQ_0006.h5	H5T_C_S1	
476	Processing_attributes														Input File Name 323	GC1SG1_20180806D01D_T1415_L2SG_RSRFQ_0006.h5	H5T_C_S1	
477	Processing_attributes														Input File Name 324	GC1SG1_20180806D01D_T1416_L2SG_RSRFQ_0006.h5	H5T_C_S1	
478	Processing_attributes														Input File Name 325	GC1SG1_20180806D01D_T1421_L2SG_RSRFQ_0006.h5	H5T_C_S1	
479	Processing_attributes														Input File Name 326	GC1SG1_20180806D01D_T1425_L2SG_RSRFQ_0006.h5	H5T_C_S1	
480	Processing_attributes														Input File Name 327	GC1SG1_20180806D01D_T1426_L2SG_RSRFQ_0006.h5	H5T_C_S1	
481	Processing_attributes														Input File Name 328	GC1SG1_20180806D01D_T1427_L2SG_RSRFQ_0006.h5	H5T_C_S1	
482	Processing_attributes														Input File Name 329	GC1SG1_20180806D01D_T1428_L2SG_RSRFQ_0006.h5	H5T_C_S1	
483	Processing_attributes														Input File Name 330	GC1SG1_20180806D01D_T1429_L2SG_RSRFQ_0006.h5	H5T_C_S1	
484	Processing_attributes														Input File Name 331	GC1SG1_20180806D01D_T1510_L2SG_RSRFQ_0006.h5	H5T_C_S1	
485	Processing_attributes														Input File Name 332	GC1SG1_20180806D01D_T1512_L2SG_RSRFQ_0006.h5	H5T_C_S1	
486	Processing_attributes														Input File Name 333	GC1SG1_20180806D01D_T1513_L2SG_RSRFQ_0006.h5	H5T_C_S1	
487	Processing_attributes														Input File Name 334	GC1SG1_20180806D01D_T1514_L2SG_RSRFQ_0006.h5	H5T_C_S1	
488	Processing_attributes														Input File Name 335	GC1SG1_20180806D01D_T1515_L2SG_RSRFQ_0006.h5	H5T_C_S1	
489	Processing_attributes														Input File Name 336	GC1SG1_20180806D01D_T1516_L2SG_RSRFQ_0006.h5	H5T_C_S1	
490	Processing_attributes														Input File Name 337	GC1SG1_20180806D01D_T1519_L2SG_RSRFQ_0006.h5	H5T_C_S1	
491	Processing_attributes														Input File Name 338	GC1SG1_20180806D01D_T1520_L2SG_RSRFQ_0006.h5	H5T_C_S1	
492	Processing_attributes														Input File Name 339	GC1SG1_20180806D01D_T1521_L2SG_RSRFQ_0006.h5	H5T_C_S1	
493	Processing_attributes														Input File Name 340	GC1SG1_20180806D01D_T1522_L2SG_RSRFQ_0006.h5	H5T_C_S1	
494	Processing_attributes														Input File Name 341	GC1SG1_20180806D01D_T1526_L2SG_RSRFQ_0006.h5	H5T_C_S1	
495	Processing_attributes														Input File Name 342	GC1SG1_20180806D01D_T1618_L2SG_RSRFQ_0006.h5	H5T_C_S1	
496	Processing_attributes														Input File Name 343	GC1SG1_20180806D01D_T1619_L2SG_RSRFQ_0006.h5	H5T_C_S1	
497	Processing_attributes														Input File Name 344	GC1SG1_20180806D01D_T1620_L2SG_RSRFQ_0006.h5	H5T_C_S1	
498	Processing_attributes														Input File Name 345	GC1SG1_20180806D01D_T1621_L2SG_RSRFQ_0006.h5	H5T_C_S1	
499	Processing_attributes														Input File Name 346	GC1SG1_20180806D01D_T1622_L2SG_RSRFQ_0006.h5	H5T_C_S1	
500	Processing_attributes														Input File Name 347	GC1SG1_20180806D01D_T1719_L2SG_RSRFQ_0006.h5	H5T_C_S1	

No.	Group	Dataset	Dataset Description	Type	1Dim	2Dim	3Dim	4Dim	Compress	Compress Lv.	Chunk1Dim	Chunk2Dim	Chunk3Dim	Chunk4Dim	Attribute	Attribute Value	Attribute type	Attribute Note
1	Geometry_data														Grid_interval	0.0416667	H5T_IEEE_F32LE	
2	Geometry_data														Grid_interval_unit	deg	H5T_C_S1	
3	Geometry_data														Image_projection	Non-map projected one dimensional array. Bin height is 1/[Grid_interval] deg. and bin width depends on its latitude (1/[Grid_interval]/cos(lat.) deg.). The area of each bin is equal. The bin is started from -180 deg. longitude to eastbound and from -90 deg. latitude (south) to 90 deg. (north).	H5T_C_S1	
4	Geometry_data														Number_of_bins	23761676	H5T_STD_I32LE	
5	Geometry_data														Lower_left_latitude	-90.0	H5T_IEEE_F32LE	
6	Geometry_data														Lower_left_longitude	-180.0	H5T_IEEE_F32LE	
7	Geometry_data														Lower_right_latitude	-90.0	H5T_IEEE_F32LE	
8	Geometry_data														Lower_right_longitude	180.0	H5T_IEEE_F32LE	
9	Geometry_data														Upper_left_latitude	90.0	H5T_IEEE_F32LE	
10	Geometry_data														Upper_left_longitude	-180.0	H5T_IEEE_F32LE	
11	Geometry_data														Upper_right_latitude	90.0	H5T_IEEE_F32LE	
12	Geometry_data														Upper_right_longitude	180.0	H5T_IEEE_F32LE	
13	Global_attributes														Algorithm_depelopper	Japan Aerospace Exploration Agency (JAXA)	H5T_C_S1	
14	Global_attributes														Dataset_description	Level-3 daily spatial binning file of GEOP	H5T_C_S1	
15	Global_attributes														Product_file_name	GC1SG1_20180806D01D_X0000_3BSG_GEOPF_0100.h5	H5T_C_S1	
16	Global_attributes														Product_level	Level-3	H5T_C_S1	
17	Global_attributes														Product_name	Level-3 spatial binned parameters	H5T_C_S1	
18	Global_attributes														Product_version	0100	H5T_C_S1	
19	Global_attributes														Satellite	Global Change Observation Mission - Climate (GCOM-C)	H5T_C_S1	
20	Global_attributes														Sensor	Second-generation Global Imager (SGLI)	H5T_C_S1	
21	Global_attributes														Algorithm_version	1.00	H5T_C_S1	
22	Global_attributes														Parameter_version	001.00	H5T_C_S1	
23	Global_attributes														Image_start_time	20180806 00:00:00.000	H5T_C_S1	
24	Global_attributes														Image_end_time	20180806 23:29:42.000	H5T_C_S1	
25	Image_data														Grid_interval	0.0416667	H5T_IEEE_F32LE	
26	Image_data														Grid_interval_unit	deg	H5T_C_S1	
27	Image_data														Image_projection	Non-map projected one dimensional array. Bin height is 1/[Grid_interval] deg. and bin width depends on its latitude (1/[Grid_interval]/cos(lat.) deg.). The area of each bin is equal. The bin is started from -180 deg. longitude to eastbound and from -90 deg. latitude (south) to 90 deg. (north).	H5T_C_S1	
28	Image_data														Number_of_bins	23761676	H5T_STD_I32LE	
29	Image_data														Lower_left_latitude	-90.0	H5T_IEEE_F32LE	
30	Image_data														Lower_left_longitude	-180.0	H5T_IEEE_F32LE	
31	Image_data														Lower_right_latitude	-90.0	H5T_IEEE_F32LE	
32	Image_data														Lower_right_longitude	180.0	H5T_IEEE_F32LE	
33	Image_data														Upper_left_latitude	90.0	H5T_IEEE_F32LE	
34	Image_data														Upper_left_longitude	-180.0	H5T_IEEE_F32LE	
35	Image_data														Upper_right_latitude	90.0	H5T_IEEE_F32LE	
36	Image_data														Upper_right_longitude	180.0	H5T_IEEE_F32LE	
37	Image_data	Absolute_relative_azimuth_PL_AVE		H5T_STD_I16LE	23761676				gzip	4	23761676				Error_DN	-32768	H5T_STD_I16LE	
38	Image_data	Absolute_relative_azimuth_PL_AVE		H5T_STD_I16LE	23761676				gzip	4	23761676				Data_description	Average of Absolute relative azimuth angle (spatial statistics) defined as relative_azimuth = |senor_azimuth - 180.0 - solar_azimuth| (valid range: 0.0-180.0 deg.)	H5T_C_S1	
39	Image_data	Absolute_relative_azimuth_PL_AVE		H5T_STD_I16LE	23761676				gzip	4	23761676				Maximum_valid_DN	32767	H5T_STD_I16LE	
40	Image_data	Absolute_relative_azimuth_PL_AVE		H5T_STD_I16LE	23761676				gzip	4	23761676				Minimum_valid_DN	-32767	H5T_STD_I16LE	
41	Image_data	Absolute_relative_azimuth_PL_AVE		H5T_STD_I16LE	23761676				gzip	4	23761676				Offset	0.0	H5T_IEEE_F32LE	
42	Image_data	Absolute_relative_azimuth_PL_AVE		H5T_STD_I16LE	23761676				gzip	4	23761676				Slope	0.01	H5T_IEEE_F32LE	
43	Image_data	Absolute_relative_azimuth_PL_AVE		H5T_STD_I16LE	23761676				gzip	4	23761676				Unit	degree	H5T_C_S1	
44	Image_data	Absolute_relative_azimuth_PL_MAX		H5T_STD_I16LE	23761676				gzip	4	23761676				Error_DN	-32768	H5T_STD_I16LE	
45	Image_data	Absolute_relative_azimuth_PL_MAX		H5T_STD_I16LE	23761676				gzip	4	23761676				Data_description	Maximum of Absolute relative azimuth angle (spatial statistics)	H5T_C_S1	
46	Image_data	Absolute_relative_azimuth_PL_MAX		H5T_STD_I16LE	23761676				gzip	4	23761676				Maximum_valid_DN	32767	H5T_STD_I16LE	
47	Image_data	Absolute_relative_azimuth_PL_MAX		H5T_STD_I16LE	23761676				gzip	4	23761676				Minimum_valid_DN	-32767	H5T_STD_I16LE	
48	Image_data	Absolute_relative_azimuth_PL_MAX		H5T_STD_I16LE	23761676				gzip	4	23761676				Offset	0.0	H5T_IEEE_F32LE	
49	Image_data	Absolute_relative_azimuth_PL_MAX		H5T_STD_I16LE	23761676				gzip	4	23761676				Slope	0.01	H5T_IEEE_F32LE	
50	Image_data	Absolute_relative_azimuth_PL_MAX		H5T_STD_I16LE	23761676				gzip	4	23761676				Unit	degree	H5T_C_S1	
51	Image_data	Absolute_relative_azimuth_PL_MIN		H5T_STD_I16LE	23761676				gzip	4	23761676				Error_DN	-32768	H5T_STD_I16LE	
52	Image_data	Absolute_relative_azimuth_PL_MIN		H5T_STD_I16LE	23761676				gzip	4	23761676				Maximum_valid_DN	32767	H5T_STD_I16LE	
53	Image_data	Absolute_relative_azimuth_PL_MIN		H5T_STD_I16LE	23761676				gzip	4	23761676				Minimum_valid_DN	-32767	H5T_STD_I16LE	
54	Image_data	Absolute_relative_azimuth_PL_MIN		H5T_STD_I16LE	23761676				gzip	4	23761676				Offset	0.0	H5T_IEEE_F32LE	
55	Image_data	Absolute_relative_azimuth_PL_MIN		H5T_STD_I16LE	23761676				gzip	4	23761676				Slope	0.01	H5T_IEEE_F32LE	
56	Image_data	Absolute_relative_azimuth_PL_MIN		H5T_STD_I16LE	23761676				gzip	4	23761676				Unit	degree	H5T_C_S1	
57	Image_data	Absolute_relative_azimuth_PL_MIN		H5T_STD_I16LE	23761676				gzip	4	23761676				Data_description	Minimum of Absolute relative azimuth angle (spatial statistics)	H5T_C_S1	
58	Image_data	Absolute_relative_azimuth_PL_RMS		H5T_STD_I16LE	23761676				gzip	4	23761676				Data_description	Root Mean Square of Absolute relative azimuth angle (spatial statistics)	H5T_C_S1	
59	Image_data	Absolute_relative_azimuth_PL_RMS		H5T_STD_I16LE	23761676				gzip	4	23761676				Error_DN	-32768	H5T_STD_I16LE	
60	Image_data	Absolute_relative_azimuth_PL_RMS		H5T_STD_I16LE	23761676				gzip	4	23761676				Maximum_valid_DN	32767	H5T_STD_I16LE	
61	Image_data	Absolute_relative_azimuth_PL_RMS		H5T_STD_I16LE	23761676				gzip	4	23761676				Minimum_valid_DN	-32767	H5T_STD_I16LE	
62	Image_data	Absolute_relative_azimuth_PL_RMS		H5T_STD_I16LE	23761676				gzip	4	23761676				Offset	0.0	H5T_IEEE_F32LE	
63	Image_data	Absolute_relative_azimuth_PL_RMS		H5T_STD_I16LE	23761676				gzip	4	23761676				Slope	0.01	H5T_IEEE_F32LE	
64	Image_data	Absolute_relative_azimuth_PL_RMS		H5T_STD_I16LE	23761676				gzip	4	23761676				Unit	degree	H5T_C_S1	
65	Image_data	GEOP_Date		H5T_STD_U8LE	23761676				gzip	4	23761676				Data_description	Date information employed in the statistics (Always 1 for this 3BSG-daily product)	H5T_C_S1	
66	Image_data	GEOP_Date		H5T_STD_U8LE	23761676				gzip	4	23761676				Error_DN	255	H5T_STD_U8LE	
67	Image_data	GEOP_Date		H5T_STD_U8LE	23761676				gzip	4	23761676				Maximum_valid_DN	254	H5T_STD_U16LE	
68	Image_data	GEOP_Date		H5T_STD_U8LE	23761676				gzip	4	23761676				Minimum_valid_DN	0	H5T_STD_U16LE	
69	Image_data	GEOP_Date		H5T_STD_U8LE	23761676				gzip	4	23761676				Offset	0.0	H5T_IEEE_F32LE	
70	Image_data	GEOP_Date		H5T_STD_U8LE	23761676				gzip	4	23761676				Slope	1.0	H5T_IEEE_F32LE	
71	Image_data	GEOP_Date		H5T_STD_U8LE	23761676				gzip	4	23761676				Unit	day	H5T_C_S1	
72	Image_data	GEOP_Ninput		H5T_STD_U16LE	23761676				gzip	4	23761676				Data_description	The number of input data	H5T_C_S1	
73	Image_data	GEOP_Ninput		H5T_STD_U16LE	23761676				gzip	4	23761676				Error_DN	65535	H5T_STD_U16LE	
74	Image_data	GEOP_Ninput		H5T_STD_U16LE	23761676				gzip	4	23761676				Maximum_valid_DN	347	H5T_STD_U16LE	
75	Image_data	GEOP_Ninput		H5T_STD_U16LE	23761676				gzip	4	23761676				Minimum_valid_DN	0	H5T_STD_U16LE	
76	Image_data	GEOP_Ninput		H5T_STD_U16LE	23761676				gzip	4	23761676				Offset	0.0	H5T_IEEE_F32LE	
77	Image_data	GEOP_Ninput		H5T_STD_U16LE	23761676				gzip	4	23761676				Slope	1.0	H5T_IEEE_F32LE	
78	Image_data	GEOP_Ninput		H5T_STD_U16LE	23761676				gzip	4	23761676				Unit	NA	H5T_C_S1	
79	Image_data	GEOP_Nused		H5T_STD_U16LE	23761676				gzip	4	23761676				Error_DN	-1	H5T_STD_I16LE	
80	Image_data	GEOP_Nused		H5T_STD_U16LE	23761676				gzip	4	23761676				Data_description	The number of data used in the statistics	H5T_C_S1	
81	Image_data	GEOP_Nused		H5T_STD_U16LE	23761676				gzip	4	23761676				Maximum_valid_DN	347	H5T_STD_I16LE	
82	Image_data	GEOP_Nused		H5T_STD_U16LE	23761676				gzip	4	23761676				Minimum_valid_DN	0	H5T_STD_I16LE	
83	Image_data	GEOP_Nused		H5T_STD_U16LE	23761676				gzip	4	23761676				Offset	0.0	H5T_IEEE_F32LE	
84	Image_data	GEOP_Nused		H5T_STD_U16LE	23761676				gzip	4	23761676				Slope	1.0	H5T_IEEE_F32LE	
85	Image_data	GEOP_Nused		H5T_STD_U16LE	23761676				gzip	4	23761676				Unit	NA	H5T_C_S1	
86	Image_data	GEOP_QA_flag		H5T_STD_U8LE	23761676				gzip	4	23761676				Data_description	QA information flag ([bit field 1-0]: water(land frac.=0%)=00, mostly water(0<land frac.<50%)=01, mostly coastal(50<land frac.<100%)=10, land(land frac=100%)=11. If no input data available, all bit fields are set to 1 (i.e., flag value = 255). If pixel value in l2 data is Error_DN, flag value = 254)	H5T_C_S1	
87	Image_data	GEOP_QA_flag		H5T_STD_U8LE	23761676				gzip	4	23761676				Error_DN	255	H5T_STD_U8LE	
88	Image_data	GEOP_QA_flag		H5T_STD_U8LE	23761676				gzip	4	23761676				Maximum_valid_DN	253	H5T_STD_U16LE	
89	Image_data	GEOP_QA_flag		H5T_STD_U8LE	23761676				gzip	4	23761676				Minimum_valid_DN	0	H5T_STD_U16LE	
90	Image_data	GEOP_QA_flag		H5T_STD_U8LE	23761676				gzip	4	23761676				Offset	0.0	H5T_IEEE_F32LE	
91	Image_data	GEOP_QA_flag		H5T_STD_U8LE	23761676				gzip	4	23761676				Slope	1.0	H5T_IEEE_F32LE	
92	Image_data	GEOP_QA_flag		H5T_STD_U8LE	23761676				gzip	4	23761676				Unit	NA	H5T_C_S1	
93	Image_data	Sensor_zenith_PL_AVE		H5T_STD_I16LE	23761676				gzip	4	23761676				Data_description	Average of Sensor_zenith angle (spatial statistics)	H5T_C_S1	
94	Image_data	Sensor_zenith_PL_AVE		H5T_STD_I16LE	23761676				gzip	4	23761676				Error_DN	-32768	H5T_STD_I16LE	
95	Image_data	Sensor_zenith_PL_AVE		H5T_STD_I16LE	23761676				gzip	4	23761676				Maximum_valid_DN	32767	H5T_STD_I16LE	
96	Image_data	Sensor_zenith_PL_AVE		H5T_STD_I16LE	23761676				gzip	4	23761676				Minimum_valid_DN	-32767	H5T_STD_I16LE	
97	Image_data	Sensor_zenith_PL_AVE		H5T_STD_I16LE	23761676				gzip	4	23761676				Offset	0.0	H5T_IEEE_F32LE	
98	Image_data	Sensor_zenith_PL_AVE		H5T_STD_I16LE	23761676				gzip	4	23761676				Slope	0.01	H5T_IEEE_F32LE	
99	Image_data	Sensor_zenith_PL_AVE		H5T_STD_I16LE	23761676				gzip	4	23761676				Unit	degree	H5T_C_S1	
100	Image_data	Sensor_zenith_PL_MAX		H5T_STD_I16LE	23761676				gzip	4	23761676				Data_description	Maximum of Sensor_zenith angle (spatial statistics)	H5T_C_S1	
101	Image_data	Sensor_zenith_PL_MAX		H5T_STD_I16LE	23761676				gzip	4	23761676				Error_DN	-32768	H5T_STD_I16LE	
102	Image_data	Sensor_zenith_PL_MAX		H5T_STD_I16LE	23761676				gzip	4	23761676				Maximum_valid_DN	32767	H5T_STD_I16LE	
103	Image_data	Sensor_zenith_PL_MAX		H5T_STD_I16LE	23761676				gzip	4	23761676				Minimum_valid_DN	-32767	H5T_STD_I16LE	
104	Image_data	Sensor_zenith_PL_MAX		H5T_STD_I16LE	23761676				gzip	4	23761676				Offset	0.0	H5T_IEEE_F32LE	
105	Image_data	Sensor_zenith_PL_MAX		H5T_STD_I16LE	23761676				gzip	4	23761676				Slope	0.01	H5T_IEEE_F32LE	
106	Image_data	Sensor_zenith_PL_MAX		H5T_STD_I16LE	23761676				gzip	4	23761676				Unit	degree	H5T_C_S1	
107	Image_data	Sensor_zenith_PL_MIN		H5T_STD_I16LE	23761676				gzip	4	23761676				Data_description	Minimum of Sensor_zenith angle (spatial statistics)	H5T_C_S1	
108	Image_data	Sensor_zenith_PL_MIN		H5T_STD_I16LE	23761676				gzip	4	23761676				Error_DN	-32768	H5T_STD_I16LE	
109	Image_data	Sensor_zenith_PL_MIN		H5T_STD_I16LE	23761676				gzip	4	23761676				Maximum_valid_DN	32767	H5T_STD_I16LE	
110	Image_data	Sensor_zenith_PL_MIN		H5T_STD_I16LE	23761676				gzip	4	23761676				Minimum_valid_DN	-32767	H5T_STD_I16LE	
111	Image_data	Sensor_zenith_PL_MIN		H5T_STD_I16LE	23761676				gzip	4	23761676				Offset	0.0	H5T_IEEE_F32LE	
112	Image_data	Sensor_zenith_PL_MIN		H5T_STD_I16LE	23761676				gzip	4	23761676				Slope	0.01	H5T_IEEE_F32LE	
113	Image_data	Sensor_zenith_PL_MIN		H5T_STD_I16LE	23761676				gzip	4	23761676				Unit	degree	H5T_C_S1	
114	Image_data	Sensor_zenith_PL_RMS		H5T_STD_I16LE	23761676				gzip	4	23761676				Data_description	Root Mean Square of Sensor_zenith angle (spatial statistics)	H5T_C_S1	
115	Image_data	Sensor_zenith_PL_RMS		H5T_STD_I16LE	23761676				gzip	4	23761676				Error_DN	-32768	H5T_STD_I16LE	
116	Image_data	Sensor_zenith_PL_RMS		H5T_STD_I16LE	23761676				gzip	4	23761676				Maximum_valid_DN	32767	H5T_STD_I16LE	
117	Image_data	Sensor_zenith_PL_RMS		H5T_STD_I16LE	23761676				gzip	4	23761676				Minimum_valid_DN	-32767	H5T_STD_I16LE	
118	Image_data	Sensor_zenith_PL_RMS		H5T_STD_I16LE	23761676				gzip	4	23761676				Offset	0.0	H5T_IEEE_F32LE	
119	Image_data	Sensor_zenith_PL_RMS		H5T_STD_I16LE	23761676				gzip	4	23761676				Slope	0.01	H5T_IEEE_F32LE	
120	Image_data	Sensor_zenith_PL_RMS		H5T_STD_I16LE	23761676				gzip	4	23761676				Unit	degree	H5T_C_S1	
121	Image_data	Solar_zenith_PL_AVE		H5T_STD_I16LE	23761676				gzip	4	23761676				Error_DN	-32768	H5T_STD_I16LE	
122	Image_data	Solar_zenith_PL_AVE		H5T_STD_I16LE	23761676				gzip	4	23761676				Data_description	Average of Solar_zenith angle (spatial statistics)	H5T_C_S1	
123	Image_data	Solar_zenith_PL_AVE		H5T_STD_I16LE	23761676				gzip	4	23761676				Maximum_valid_DN	32767	H5T_STD_I16LE	
124	Image_data	Solar_zenith_PL_AVE		H5T_STD_I16LE	23761676				gzip	4	23761676				Minimum_valid_DN	-32767	H5T_STD_I16LE	
125	Image_data	Solar_zenith_PL_AVE		H5T_STD_I16LE	23761676				gzip	4	23761676				Offset	0.0	H5T_IEEE_F32LE	
126	Image_data	Solar_zenith_PL_AVE		H5T_STD_I16LE	23761676				gzip	4	23761676				Slope	0.01	H5T_IEEE_F32LE	
127	Image_data	Solar_zenith_PL_AVE		H5T_STD_I16LE	23761676				gzip	4	23761676				Unit	degree	H5T_C_S1	
128	Image_data	Solar_zenith_PL_MAX		H5T_STD_I16LE	23761676				gzip	4	23761676				Data_description	Maximum of Solar_zenith angle (spatial statistics)	H5T_C_S1	

No.	Group	Dataset	Dataset Description	Type	1Dim	2Dim	3Dim	4Dim	Compress	Compress Lv.	Chunk1Dim	Chunk2Dim	Chunk3Dim	Chunk4Dim	Attribute	Attribute Value	Attribute type	Attribute Note
129	Image_data	Solar_zenith_PL_MAX		H5T_STD_I16LE	23761676				gzip	4	23761676				Error_DN	-32768	H5T_STD_I16LE	
130	Image_data	Solar_zenith_PL_MAX		H5T_STD_I16LE	23761676				gzip	4	23761676				Maximum_valid_DN	32767	H5T_STD_I16LE	
131	Image_data	Solar_zenith_PL_MAX		H5T_STD_I16LE	23761676				gzip	4	23761676				Minimum_valid_DN	-32767	H5T_STD_I16LE	
132	Image_data	Solar_zenith_PL_MAX		H5T_STD_I16LE	23761676				gzip	4	23761676				Offset	0.0	H5T_IEEE_F32LE	
133	Image_data	Solar_zenith_PL_MAX		H5T_STD_I16LE	23761676				gzip	4	23761676				Slope	0.01	H5T_IEEE_F32LE	
134	Image_data	Solar_zenith_PL_MAX		H5T_STD_I16LE	23761676				gzip	4	23761676				Unit	degree	H5T_C_S1	
135	Image_data	Solar_zenith_PL_MIN		H5T_STD_I16LE	23761676				gzip	4	23761676				Error_DN	-32768	H5T_STD_I16LE	
136	Image_data	Solar_zenith_PL_MIN		H5T_STD_I16LE	23761676				gzip	4	23761676				Slope	0.01	H5T_IEEE_F32LE	
137	Image_data	Solar_zenith_PL_MIN		H5T_STD_I16LE	23761676				gzip	4	23761676				Unit	degree	H5T_C_S1	
138	Image_data	Solar_zenith_PL_MIN		H5T_STD_I16LE	23761676				gzip	4	23761676				Data_description	Minimum of Solar_zenith angle (spatial statistics)	H5T_C_S1	
139	Image_data	Solar_zenith_PL_MIN		H5T_STD_I16LE	23761676				gzip	4	23761676				Maximum_valid_DN	32767	H5T_STD_I16LE	
140	Image_data	Solar_zenith_PL_MIN		H5T_STD_I16LE	23761676				gzip	4	23761676				Minimum_valid_DN	-32767	H5T_STD_I16LE	
141	Image_data	Solar_zenith_PL_MIN		H5T_STD_I16LE	23761676				gzip	4	23761676				Offset	0.0	H5T_IEEE_F32LE	
142	Image_data	Solar_zenith_PL_RMS		H5T_STD_I16LE	23761676				gzip	4	23761676				Data_description	Root Mean Square of Solar_zenith angle (spatial statistics)	H5T_C_S1	
143	Image_data	Solar_zenith_PL_RMS		H5T_STD_I16LE	23761676				gzip	4	23761676				Error_DN	-32768	H5T_STD_I16LE	
144	Image_data	Solar_zenith_PL_RMS		H5T_STD_I16LE	23761676				gzip	4	23761676				Maximum_valid_DN	32767	H5T_STD_I16LE	
145	Image_data	Solar_zenith_PL_RMS		H5T_STD_I16LE	23761676				gzip	4	23761676				Minimum_valid_DN	-32767	H5T_STD_I16LE	
146	Image_data	Solar_zenith_PL_RMS		H5T_STD_I16LE	23761676				gzip	4	23761676				Offset	0.0	H5T_IEEE_F32LE	
147	Image_data	Solar_zenith_PL_RMS		H5T_STD_I16LE	23761676				gzip	4	23761676				Slope	0.01	H5T_IEEE_F32LE	
148	Image_data	Solar_zenith_PL_RMS		H5T_STD_I16LE	23761676				gzip	4	23761676				Unit	degree	H5T_C_S1	
149	Processing_attributes														Contact_point	JAXA/Earth Observation Research Center (EORC)	H5T_C_S1	
150	Processing_attributes														Processing_UT	20180808 08:15:53	H5T_C_S1	
151	Processing_attributes														Processing_organization	JAXA/GCOM-C science project	H5T_C_S1	
152	Processing_attributes														Processing_result	Good	H5T_C_S1	
153	Processing_attributes														Input_files		H5T_C_S1	
154	Processing_attributes														Input File Name 001	GC1SG1_20180806D01D_T0014_L2SG_RSRFQ_0006.h5	H5T_C_S1	
155	Processing_attributes														Input File Name 002	GC1SG1_20180806D01D_T0015_L2SG_RSRFQ_0006.h5	H5T_C_S1	
156	Processing_attributes														Input File Name 003	GC1SG1_20180806D01D_T0016_L2SG_RSRFQ_0006.h5	H5T_C_S1	
157	Processing_attributes														Input File Name 004	GC1SG1_20180806D01D_T0017_L2SG_RSRFQ_0006.h5	H5T_C_S1	
158	Processing_attributes														Input File Name 005	GC1SG1_20180806D01D_T0018_L2SG_RSRFQ_0006.h5	H5T_C_S1	
159	Processing_attributes														Input File Name 006	GC1SG1_20180806D01D_T0019_L2SG_RSRFQ_0006.h5	H5T_C_S1	
160	Processing_attributes														Input File Name 007	GC1SG1_20180806D01D_T0020_L2SG_RSRFQ_0006.h5	H5T_C_S1	
161	Processing_attributes														Input File Name 008	GC1SG1_20180806D01D_T0021_L2SG_RSRFQ_0006.h5	H5T_C_S1	
162	Processing_attributes														Input File Name 009	GC1SG1_20180806D01D_T0111_L2SG_RSRFQ_0006.h5	H5T_C_S1	
163	Processing_attributes														Input File Name 010	GC1SG1_20180806D01D_T0112_L2SG_RSRFQ_0006.h5	H5T_C_S1	
164	Processing_attributes														Input File Name 011	GC1SG1_20180806D01D_T0113_L2SG_RSRFQ_0006.h5	H5T_C_S1	
165	Processing_attributes														Input File Name 012	GC1SG1_20180806D01D_T0114_L2SG_RSRFQ_0006.h5	H5T_C_S1	
166	Processing_attributes														Input File Name 013	GC1SG1_20180806D01D_T0115_L2SG_RSRFQ_0006.h5	H5T_C_S1	
167	Processing_attributes														Input File Name 014	GC1SG1_20180806D01D_T0116_L2SG_RSRFQ_0006.h5	H5T_C_S1	
168	Processing_attributes														Input File Name 015	GC1SG1_20180806D01D_T0117_L2SG_RSRFQ_0006.h5	H5T_C_S1	
169	Processing_attributes														Input File Name 016	GC1SG1_20180806D01D_T0118_L2SG_RSRFQ_0006.h5	H5T_C_S1	
170	Processing_attributes														Input File Name 017	GC1SG1_20180806D01D_T0119_L2SG_RSRFQ_0006.h5	H5T_C_S1	
171	Processing_attributes														Input File Name 018	GC1SG1_20180806D01D_T0120_L2SG_RSRFQ_0006.h5	H5T_C_S1	
172	Processing_attributes														Input File Name 019	GC1SG1_20180806D01D_T0121_L2SG_RSRFQ_0006.h5	H5T_C_S1	
173	Processing_attributes														Input File Name 020	GC1SG1_20180806D01D_T0122_L2SG_RSRFQ_0006.h5	H5T_C_S1	
174	Processing_attributes														Input File Name 021	GC1SG1_20180806D01D_T0123_L2SG_RSRFQ_0006.h5	H5T_C_S1	
175	Processing_attributes														Input File Name 022	GC1SG1_20180806D01D_T0124_L2SG_RSRFQ_0006.h5	H5T_C_S1	
176	Processing_attributes														Input File Name 023	GC1SG1_20180806D01D_T0209_L2SG_RSRFQ_0006.h5	H5T_C_S1	
177	Processing_attributes														Input File Name 024	GC1SG1_20180806D01D_T0210_L2SG_RSRFQ_0006.h5	H5T_C_S1	
178	Processing_attributes														Input File Name 025	GC1SG1_20180806D01D_T0211_L2SG_RSRFQ_0006.h5	H5T_C_S1	
179	Processing_attributes														Input File Name 026	GC1SG1_20180806D01D_T0212_L2SG_RSRFQ_0006.h5	H5T_C_S1	
180	Processing_attributes														Input File Name 027	GC1SG1_20180806D01D_T0213_L2SG_RSRFQ_0006.h5	H5T_C_S1	
181	Processing_attributes														Input File Name 028	GC1SG1_20180806D01D_T0214_L2SG_RSRFQ_0006.h5	H5T_C_S1	
182	Processing_attributes														Input File Name 029	GC1SG1_20180806D01D_T0215_L2SG_RSRFQ_0006.h5	H5T_C_S1	
183	Processing_attributes														Input File Name 030	GC1SG1_20180806D01D_T0216_L2SG_RSRFQ_0006.h5	H5T_C_S1	
184	Processing_attributes														Input File Name 031	GC1SG1_20180806D01D_T0217_L2SG_RSRFQ_0006.h5	H5T_C_S1	
185	Processing_attributes														Input File Name 032	GC1SG1_20180806D01D_T0218_L2SG_RSRFQ_0006.h5	H5T_C_S1	
186	Processing_attributes														Input File Name 033	GC1SG1_20180806D01D_T0219_L2SG_RSRFQ_0006.h5	H5T_C_S1	
187	Processing_attributes														Input File Name 034	GC1SG1_20180806D01D_T0220_L2SG_RSRFQ_0006.h5	H5T_C_S1	
188	Processing_attributes														Input File Name 035	GC1SG1_20180806D01D_T0221_L2SG_RSRFQ_0006.h5	H5T_C_S1	
189	Processing_attributes														Input File Name 036	GC1SG1_20180806D01D_T0222_L2SG_RSRFQ_0006.h5	H5T_C_S1	
190	Processing_attributes														Input File Name 037	GC1SG1_20180806D01D_T0223_L2SG_RSRFQ_0006.h5	H5T_C_S1	
191	Processing_attributes														Input File Name 038	GC1SG1_20180806D01D_T0224_L2SG_RSRFQ_0006.h5	H5T_C_S1	
192	Processing_attributes														Input File Name 039	GC1SG1_20180806D01D_T0225_L2SG_RSRFQ_0006.h5	H5T_C_S1	
193	Processing_attributes														Input File Name 040	GC1SG1_20180806D01D_T0226_L2SG_RSRFQ_0006.h5	H5T_C_S1	
194	Processing_attributes														Input File Name 041	GC1SG1_20180806D01D_T0306_L2SG_RSRFQ_0006.h5	H5T_C_S1	
195	Processing_attributes														Input File Name 042	GC1SG1_20180806D01D_T0307_L2SG_RSRFQ_0006.h5	H5T_C_S1	
196	Processing_attributes														Input File Name 043	GC1SG1_20180806D01D_T0308_L2SG_RSRFQ_0006.h5	H5T_C_S1	
197	Processing_attributes														Input File Name 044	GC1SG1_20180806D01D_T0309_L2SG_RSRFQ_0006.h5	H5T_C_S1	
198	Processing_attributes														Input File Name 045	GC1SG1_20180806D01D_T0310_L2SG_RSRFQ_0006.h5	H5T_C_S1	
199	Processing_attributes														Input File Name 046	GC1SG1_20180806D01D_T0311_L2SG_RSRFQ_0006.h5	H5T_C_S1	
200	Processing_attributes														Input File Name 047	GC1SG1_20180806D01D_T0312_L2SG_RSRFQ_0006.h5	H5T_C_S1	
201	Processing_attributes														Input File Name 048	GC1SG1_20180806D01D_T0313_L2SG_RSRFQ_0006.h5	H5T_C_S1	
202	Processing_attributes														Input File Name 049	GC1SG1_20180806D01D_T0314_L2SG_RSRFQ_0006.h5	H5T_C_S1	
203	Processing_attributes														Input File Name 050	GC1SG1_20180806D01D_T0315_L2SG_RSRFQ_0006.h5	H5T_C_S1	
204	Processing_attributes														Input File Name 051	GC1SG1_20180806D01D_T0316_L2SG_RSRFQ_0006.h5	H5T_C_S1	
205	Processing_attributes														Input File Name 052	GC1SG1_20180806D01D_T0317_L2SG_RSRFQ_0006.h5	H5T_C_S1	
206	Processing_attributes														Input File Name 053	GC1SG1_20180806D01D_T0318_L2SG_RSRFQ_0006.h5	H5T_C_S1	
207	Processing_attributes														Input File Name 054	GC1SG1_20180806D01D_T0319_L2SG_RSRFQ_0006.h5	H5T_C_S1	
208	Processing_attributes														Input File Name 055	GC1SG1_20180806D01D_T0320_L2SG_RSRFQ_0006.h5	H5T_C_S1	
209	Processing_attributes														Input File Name 056	GC1SG1_20180806D01D_T0321_L2SG_RSRFQ_0006.h5	H5T_C_S1	
210	Processing_attributes														Input File Name 057	GC1SG1_20180806D01D_T0322_L2SG_RSRFQ_0006.h5	H5T_C_S1	
211	Processing_attributes														Input File Name 058	GC1SG1_20180806D01D_T0323_L2SG_RSRFQ_0006.h5	H5T_C_S1	
212	Processing_attributes														Input File Name 059	GC1SG1_20180806D01D_T0324_L2SG_RSRFQ_0006.h5	H5T_C_S1	
213	Processing_attributes														Input File Name 060	GC1SG1_20180806D01D_T0325_L2SG_RSRFQ_0006.h5	H5T_C_S1	
214	Processing_attributes														Input File Name 061	GC1SG1_20180806D01D_T0326_L2SG_RSRFQ_0006.h5	H5T_C_S1	
215	Processing_attributes														Input File Name 062	GC1SG1_20180806D01D_T0327_L2SG_RSRFQ_0006.h5	H5T_C_S1	
216	Processing_attributes														Input File Name 063	GC1SG1_20180806D01D_T0328_L2SG_RSRFQ_0006.h5	H5T_C_S1	
217	Processing_attributes														Input File Name 064	GC1SG1_20180806D01D_T0329_L2SG_RSRFQ_0006.h5	H5T_C_S1	
218	Processing_attributes														Input File Name 065	GC1SG1_20180806D01D_T0404_L2SG_RSRFQ_0006.h5	H5T_C_S1	
219	Processing_attributes														Input File Name 066	GC1SG1_20180806D01D_T0405_L2SG_RSRFQ_0006.h5	H5T_C_S1	
220	Processing_attributes														Input File Name 067	GC1SG1_20180806D01D_T0406_L2SG_RSRFQ_0006.h5	H5T_C_S1	
221	Processing_attributes														Input File Name 068	GC1SG1_20180806D01D_T0407_L2SG_RSRFQ_0006.h5	H5T_C_S1	
222	Processing_attributes														Input File Name 069	GC1SG1_20180806D01D_T0408_L2SG_RSRFQ_0006.h5	H5T_C_S1	
223	Processing_attributes														Input File Name 070	GC1SG1_20180806D01D_T0409_L2SG_RSRFQ_0006.h5	H5T_C_S1	
224	Processing_attributes														Input File Name 071	GC1SG1_20180806D01D_T0410_L2SG_RSRFQ_0006.h5	H5T_C_S1	
225	Processing_attributes														Input File Name 072	GC1SG1_20180806D01D_T0411_L2SG_RSRFQ_0006.h5	H5T_C_S1	
226	Processing_attributes														Input File Name 073	GC1SG1_20180806D01D_T0412_L2SG_RSRFQ_0006.h5	H5T_C_S1	
227	Processing_attributes														Input File Name 074	GC1SG1_20180806D01D_T0413_L2SG_RSRFQ_0006.h5	H5T_C_S1	
228	Processing_attributes														Input File Name 075	GC1SG1_20180806D01D_T0414_L2SG_RSRFQ_0006.h5	H5T_C_S1	
229	Processing_attributes														Input File Name 076	GC1SG1_20180806D01D_T0415_L2SG_RSRFQ_0006.h5	H5T_C_S1	
230	Processing_attributes														Input File Name 077	GC1SG1_20180806D01D_T0416_L2SG_RSRFQ_0006.h5	H5T_C_S1	
231	Processing_attributes														Input File Name 078	GC1SG1_20180806D01D_T0417_L2SG_RSRFQ_0006.h5	H5T_C_S1	
232	Processing_attributes														Input File Name 079	GC1SG1_20180806D01D_T0418_L2SG_RSRFQ_0006.h5	H5T_C_S1	
233	Processing_attributes														Input File Name 080	GC1SG1_20180806D01D_T0419_L2SG_RSRFQ_0006.h5	H5T_C_S1	
234	Processing_attributes														Input File Name 081	GC1SG1_20180806D01D_T0420_L2SG_RSRFQ_0006.h5	H5T_C_S1	
235	Processing_attributes														Input File Name 082	GC1SG1_20180806D01D_T0421_L2SG_RSRFQ_0006.h5	H5T_C_S1	
236	Processing_attributes														Input File Name 083	GC1SG1_20180806D01D_T0422_L2SG_RSRFQ_0006.h5	H5T_C_S1	
237	Processing_attributes														Input File Name 084	GC1SG1_20180806D01D_T0423_L2SG_RSRFQ_0006.h5	H5T_C_S1	
238	Processing_attributes														Input File Name 085	GC1SG1_20180806D01D_T0424_L2SG_RSRFQ_0006.h5	H5T_C_S1	
239	Processing_attributes														Input File Name 086	GC1SG1_20180806D01D_T0425_L2SG_RSRFQ_0006.h5	H5T_C_S1	
240	Processing_attributes														Input File Name 087	GC1SG1_20180806D01D_T0426_L2SG_RSRFQ_0006.h5	H5T_C_S1	
241	Processing_attributes														Input File Name 088	GC1SG1_20180806D01D_T0427_L2SG_RSRFQ_0006.h5	H5T_C_S1	
242	Processing_attributes														Input File Name 089	GC1SG1_20180806D01D_T0428_L2SG_RSRFQ_0006.h5	H5T_C_S1	
243	Processing_attributes														Input File Name 090	GC1SG1_20180806D01D_T0429_L2SG_RSRFQ_0006.h5	H5T_C_S1	
244	Processing_attributes														Input File Name 091	GC1SG1_20180806D01D_T0430_L2SG_RSRFQ_0006.h5	H5T_C_S1	
245	Processing_attributes														Input File Name 092	GC1SG1_20180806D01D_T0431_L2SG_RSRFQ_0006.h5	H5T_C_S1	
246	Processing_attributes														Input File Name 093	GC1SG1_20180806D01D_T0505_L2SG_RSRFQ_0006.h5	H5T_C_S1	
247	Processing_attributes														Input File Name 094	GC1SG1_20180806D01D_T0506_L2SG_RSRFQ_0006.h5	H5T_C_S1	
248	Processing_attributes														Input File Name 095	GC1SG1_20180806D01D_T0507_L2SG_RSRFQ_0006.h5	H5T_C_S1	
249	Processing_attributes														Input File Name 096	GC1SG1_20180806D01D_T0508_L2SG_RSRFQ_0006.h5	H5T_C_S1	
250	Processing_attributes														Input File Name 097	GC1SG1_20180806D01D_T0509_L2SG_RSRFQ_0006.h5	H5T_C_S1	
251	Processing_attributes														Input File Name 098	GC1SG1_20180806D01D_T0510_L2SG_RSRFQ_0006.h5	H5T_C_S1	
252	Processing_attributes														Input File Name 099	GC1SG1_20180806D01D_T0511_L2SG_RSRFQ_0006.h5	H5T_C_S1	
253	Processing_attributes														Input File Name 100	GC1SG1_20180806D01D_T0512_L2SG_RSRFQ_0006.h5	H5T_C_S1	
254	Processing_attributes														Input File Name 101	GC1SG1_20180806D01D_T0513_L2SG_RSRFQ_0006.h5	H5T_C_S1	
255	Processing_attributes														Input File Name 102	GC1SG1_20180806D01D_T0514_L2SG_RSRFQ_0006.h5	H5T_C_S1	
256	Processing_attributes														Input File Name 103	GC1SG1_20180806D01D_T0516_L2SG_RSRFQ_0006.h5	H5T_C_S1	
257	Processing_attributes														Input File Name 104	GC1SG1_20180806D01D_T0517_L2SG_RSRFQ_0006.h5	H5T_C_S1	
258	Processing_attributes														Input File Name 105	GC1SG1_20180806D01D_T0518_L2SG_RSRFQ_0006.h5	H5T_C_S1	
259	Processing_attributes														Input File Name 106	GC1SG1_20180806D01D_T0519_L2SG_RSRFQ_0006.h5	H5T_C_S1	
260	Processing_attributes														Input File Name 107	GC1SG1_20180806D01D_T0520_L2SG_RSRFQ_0006.h5	H5T_C_S1	
261	Processing_attributes														Input File Name 108	GC1SG1_20180806D01D_T0521_L2SG_RSRFQ_0006.h5	H5T_C_S1	
262	Processing_attributes														Input File Name 109	GC1SG1_20180806D01D_T0522_L2SG_RSRFQ_0006.h5	H5T_C_S1	
263	Processing_attributes														Input File Name 110	GC1SG1_20180806D01D_T0523_L2SG_RSRFQ_0006.h5	H5T_C_S1	
264	Processing_attributes														Input File Name 111	GC1SG1_20180806D01D_T0524_L2SG_RSRFQ_0006.h5	H5T_C_S1	

No.	Group	Dataset	Dataset Description	Type	1Dim	2Dim	3Dim	4Dim	Compress	Compress Lv.	Chunk1Dim	Chunk2Dim	Chunk3Dim	Chunk4Dim	Attribute	Attribute Value	Attribute type	Attribute Note
265	Processing_attributes														Input File Name 112	GC1SG1_20180806D01D_T0525_L2SG_RSRFQ_0006.h5	H5T_C_S1	
266	Processing_attributes														Input File Name 113	GC1SG1_20180806D01D_T0526_L2SG_RSRFQ_0006.h5	H5T_C_S1	
267	Processing_attributes														Input File Name 114	GC1SG1_20180806D01D_T0527_L2SG_RSRFQ_0006.h5	H5T_C_S1	
268	Processing_attributes														Input File Name 115	GC1SG1_20180806D01D_T0528_L2SG_RSRFQ_0006.h5	H5T_C_S1	
269	Processing_attributes														Input File Name 116	GC1SG1_20180806D01D_T0529_L2SG_RSRFQ_0006.h5	H5T_C_S1	
270	Processing_attributes														Input File Name 117	GC1SG1_20180806D01D_T0530_L2SG_RSRFQ_0006.h5	H5T_C_S1	
271	Processing_attributes														Input File Name 118	GC1SG1_20180806D01D_T0531_L2SG_RSRFQ_0006.h5	H5T_C_S1	
272	Processing_attributes														Input File Name 119	GC1SG1_20180806D01D_T0601_L2SG_RSRFQ_0006.h5	H5T_C_S1	
273	Processing_attributes														Input File Name 120	GC1SG1_20180806D01D_T0602_L2SG_RSRFQ_0006.h5	H5T_C_S1	
274	Processing_attributes														Input File Name 121	GC1SG1_20180806D01D_T0603_L2SG_RSRFQ_0006.h5	H5T_C_S1	
275	Processing_attributes														Input File Name 122	GC1SG1_20180806D01D_T0605_L2SG_RSRFQ_0006.h5	H5T_C_S1	
276	Processing_attributes														Input File Name 123	GC1SG1_20180806D01D_T0606_L2SG_RSRFQ_0006.h5	H5T_C_S1	
277	Processing_attributes														Input File Name 124	GC1SG1_20180806D01D_T0607_L2SG_RSRFQ_0006.h5	H5T_C_S1	
278	Processing_attributes														Input File Name 125	GC1SG1_20180806D01D_T0608_L2SG_RSRFQ_0006.h5	H5T_C_S1	
279	Processing_attributes														Input File Name 126	GC1SG1_20180806D01D_T0609_L2SG_RSRFQ_0006.h5	H5T_C_S1	
280	Processing_attributes														Input File Name 127	GC1SG1_20180806D01D_T0610_L2SG_RSRFQ_0006.h5	H5T_C_S1	
281	Processing_attributes														Input File Name 128	GC1SG1_20180806D01D_T0611_L2SG_RSRFQ_0006.h5	H5T_C_S1	
282	Processing_attributes														Input File Name 129	GC1SG1_20180806D01D_T0612_L2SG_RSRFQ_0006.h5	H5T_C_S1	
283	Processing_attributes														Input File Name 130	GC1SG1_20180806D01D_T0616_L2SG_RSRFQ_0006.h5	H5T_C_S1	
284	Processing_attributes														Input File Name 131	GC1SG1_20180806D01D_T0617_L2SG_RSRFQ_0006.h5	H5T_C_S1	
285	Processing_attributes														Input File Name 132	GC1SG1_20180806D01D_T0618_L2SG_RSRFQ_0006.h5	H5T_C_S1	
286	Processing_attributes														Input File Name 133	GC1SG1_20180806D01D_T0619_L2SG_RSRFQ_0006.h5	H5T_C_S1	
287	Processing_attributes														Input File Name 134	GC1SG1_20180806D01D_T0620_L2SG_RSRFQ_0006.h5	H5T_C_S1	
288	Processing_attributes														Input File Name 135	GC1SG1_20180806D01D_T0621_L2SG_RSRFQ_0006.h5	H5T_C_S1	
289	Processing_attributes														Input File Name 136	GC1SG1_20180806D01D_T0622_L2SG_RSRFQ_0006.h5	H5T_C_S1	
290	Processing_attributes														Input File Name 137	GC1SG1_20180806D01D_T0623_L2SG_RSRFQ_0006.h5	H5T_C_S1	
291	Processing_attributes														Input File Name 138	GC1SG1_20180806D01D_T0624_L2SG_RSRFQ_0006.h5	H5T_C_S1	
292	Processing_attributes														Input File Name 139	GC1SG1_20180806D01D_T0625_L2SG_RSRFQ_0006.h5	H5T_C_S1	
293	Processing_attributes														Input File Name 140	GC1SG1_20180806D01D_T0626_L2SG_RSRFQ_0006.h5	H5T_C_S1	
294	Processing_attributes														Input File Name 141	GC1SG1_20180806D01D_T0627_L2SG_RSRFQ_0006.h5	H5T_C_S1	
295	Processing_attributes														Input File Name 142	GC1SG1_20180806D01D_T0628_L2SG_RSRFQ_0006.h5	H5T_C_S1	
296	Processing_attributes														Input File Name 143	GC1SG1_20180806D01D_T0629_L2SG_RSRFQ_0006.h5	H5T_C_S1	
297	Processing_attributes														Input File Name 144	GC1SG1_20180806D01D_T0630_L2SG_RSRFQ_0006.h5	H5T_C_S1	
298	Processing_attributes														Input File Name 145	GC1SG1_20180806D01D_T0631_L2SG_RSRFQ_0006.h5	H5T_C_S1	
299	Processing_attributes														Input File Name 146	GC1SG1_20180806D01D_T0701_L2SG_RSRFQ_0006.h5	H5T_C_S1	
300	Processing_attributes														Input File Name 147	GC1SG1_20180806D01D_T0702_L2SG_RSRFQ_0006.h5	H5T_C_S1	
301	Processing_attributes														Input File Name 148	GC1SG1_20180806D01D_T0703_L2SG_RSRFQ_0006.h5	H5T_C_S1	
302	Processing_attributes														Input File Name 149	GC1SG1_20180806D01D_T0706_L2SG_RSRFQ_0006.h5	H5T_C_S1	
303	Processing_attributes														Input File Name 150	GC1SG1_20180806D01D_T0707_L2SG_RSRFQ_0006.h5	H5T_C_S1	
304	Processing_attributes														Input File Name 151	GC1SG1_20180806D01D_T0708_L2SG_RSRFQ_0006.h5	H5T_C_S1	
305	Processing_attributes														Input File Name 152	GC1SG1_20180806D01D_T0709_L2SG_RSRFQ_0006.h5	H5T_C_S1	
306	Processing_attributes														Input File Name 153	GC1SG1_20180806D01D_T0710_L2SG_RSRFQ_0006.h5	H5T_C_S1	
307	Processing_attributes														Input File Name 154	GC1SG1_20180806D01D_T0711_L2SG_RSRFQ_0006.h5	H5T_C_S1	
308	Processing_attributes														Input File Name 155	GC1SG1_20180806D01D_T0712_L2SG_RSRFQ_0006.h5	H5T_C_S1	
309	Processing_attributes														Input File Name 156	GC1SG1_20180806D01D_T0716_L2SG_RSRFQ_0006.h5	H5T_C_S1	
310	Processing_attributes														Input File Name 157	GC1SG1_20180806D01D_T0717_L2SG_RSRFQ_0006.h5	H5T_C_S1	
311	Processing_attributes														Input File Name 158	GC1SG1_20180806D01D_T0718_L2SG_RSRFQ_0006.h5	H5T_C_S1	
312	Processing_attributes														Input File Name 159	GC1SG1_20180806D01D_T0719_L2SG_RSRFQ_0006.h5	H5T_C_S1	
313	Processing_attributes														Input File Name 160	GC1SG1_20180806D01D_T0720_L2SG_RSRFQ_0006.h5	H5T_C_S1	
314	Processing_attributes														Input File Name 161	GC1SG1_20180806D01D_T0721_L2SG_RSRFQ_0006.h5	H5T_C_S1	
315	Processing_attributes														Input File Name 162	GC1SG1_20180806D01D_T0722_L2SG_RSRFQ_0006.h5	H5T_C_S1	
316	Processing_attributes														Input File Name 163	GC1SG1_20180806D01D_T0723_L2SG_RSRFQ_0006.h5	H5T_C_S1	
317	Processing_attributes														Input File Name 164	GC1SG1_20180806D01D_T0724_L2SG_RSRFQ_0006.h5	H5T_C_S1	
318	Processing_attributes														Input File Name 165	GC1SG1_20180806D01D_T0725_L2SG_RSRFQ_0006.h5	H5T_C_S1	
319	Processing_attributes														Input File Name 166	GC1SG1_20180806D01D_T0726_L2SG_RSRFQ_0006.h5	H5T_C_S1	
320	Processing_attributes														Input File Name 167	GC1SG1_20180806D01D_T0727_L2SG_RSRFQ_0006.h5	H5T_C_S1	
321	Processing_attributes														Input File Name 168	GC1SG1_20180806D01D_T0728_L2SG_RSRFQ_0006.h5	H5T_C_S1	
322	Processing_attributes														Input File Name 169	GC1SG1_20180806D01D_T0729_L2SG_RSRFQ_0006.h5	H5T_C_S1	
323	Processing_attributes														Input File Name 170	GC1SG1_20180806D01D_T0730_L2SG_RSRFQ_0006.h5	H5T_C_S1	
324	Processing_attributes														Input File Name 171	GC1SG1_20180806D01D_T0731_L2SG_RSRFQ_0006.h5	H5T_C_S1	
325	Processing_attributes														Input File Name 172	GC1SG1_20180806D01D_T0732_L2SG_RSRFQ_0006.h5	H5T_C_S1	
326	Processing_attributes														Input File Name 173	GC1SG1_20180806D01D_T0801_L2SG_RSRFQ_0006.h5	H5T_C_S1	
327	Processing_attributes														Input File Name 174	GC1SG1_20180806D01D_T0802_L2SG_RSRFQ_0006.h5	H5T_C_S1	
328	Processing_attributes														Input File Name 175	GC1SG1_20180806D01D_T0807_L2SG_RSRFQ_0006.h5	H5T_C_S1	
329	Processing_attributes														Input File Name 176	GC1SG1_20180806D01D_T0808_L2SG_RSRFQ_0006.h5	H5T_C_S1	
330	Processing_attributes														Input File Name 177	GC1SG1_20180806D01D_T0809_L2SG_RSRFQ_0006.h5	H5T_C_S1	
331	Processing_attributes														Input File Name 178	GC1SG1_20180806D01D_T0810_L2SG_RSRFQ_0006.h5	H5T_C_S1	
332	Processing_attributes														Input File Name 179	GC1SG1_20180806D01D_T0811_L2SG_RSRFQ_0006.h5	H5T_C_S1	
333	Processing_attributes														Input File Name 180	GC1SG1_20180806D01D_T0812_L2SG_RSRFQ_0006.h5	H5T_C_S1	
334	Processing_attributes														Input File Name 181	GC1SG1_20180806D01D_T0813_L2SG_RSRFQ_0006.h5	H5T_C_S1	
335	Processing_attributes														Input File Name 182	GC1SG1_20180806D01D_T0814_L2SG_RSRFQ_0006.h5	H5T_C_S1	
336	Processing_attributes														Input File Name 183	GC1SG1_20180806D01D_T0815_L2SG_RSRFQ_0006.h5	H5T_C_S1	
337	Processing_attributes														Input File Name 184	GC1SG1_20180806D01D_T0816_L2SG_RSRFQ_0006.h5	H5T_C_S1	
338	Processing_attributes														Input File Name 185	GC1SG1_20180806D01D_T0817_L2SG_RSRFQ_0006.h5	H5T_C_S1	
339	Processing_attributes														Input File Name 186	GC1SG1_20180806D01D_T0818_L2SG_RSRFQ_0006.h5	H5T_C_S1	
340	Processing_attributes														Input File Name 187	GC1SG1_20180806D01D_T0819_L2SG_RSRFQ_0006.h5	H5T_C_S1	
341	Processing_attributes														Input File Name 188	GC1SG1_20180806D01D_T0820_L2SG_RSRFQ_0006.h5	H5T_C_S1	
342	Processing_attributes														Input File Name 189	GC1SG1_20180806D01D_T0821_L2SG_RSRFQ_0006.h5	H5T_C_S1	
343	Processing_attributes														Input File Name 190	GC1SG1_20180806D01D_T0822_L2SG_RSRFQ_0006.h5	H5T_C_S1	
344	Processing_attributes														Input File Name 191	GC1SG1_20180806D01D_T0823_L2SG_RSRFQ_0006.h5	H5T_C_S1	
345	Processing_attributes														Input File Name 192	GC1SG1_20180806D01D_T0824_L2SG_RSRFQ_0006.h5	H5T_C_S1	
346	Processing_attributes														Input File Name 193	GC1SG1_20180806D01D_T0825_L2SG_RSRFQ_0006.h5	H5T_C_S1	
347	Processing_attributes														Input File Name 194	GC1SG1_20180806D01D_T0826_L2SG_RSRFQ_0006.h5	H5T_C_S1	
348	Processing_attributes														Input File Name 195	GC1SG1_20180806D01D_T0827_L2SG_RSRFQ_0006.h5	H5T_C_S1	
349	Processing_attributes														Input File Name 196	GC1SG1_20180806D01D_T0828_L2SG_RSRFQ_0006.h5	H5T_C_S1	
350	Processing_attributes														Input File Name 197	GC1SG1_20180806D01D_T0829_L2SG_RSRFQ_0006.h5	H5T_C_S1	
351	Processing_attributes														Input File Name 198	GC1SG1_20180806D01D_T0830_L2SG_RSRFQ_0006.h5	H5T_C_S1	
352	Processing_attributes														Input File Name 199	GC1SG1_20180806D01D_T0831_L2SG_RSRFQ_0006.h5	H5T_C_S1	
353	Processing_attributes														Input File Name 200	GC1SG1_20180806D01D_T0832_L2SG_RSRFQ_0006.h5	H5T_C_S1	
354	Processing_attributes														Input File Name 201	GC1SG1_20180806D01D_T0900_L2SG_RSRFQ_0006.h5	H5T_C_S1	
355	Processing_attributes														Input File Name 202	GC1SG1_20180806D01D_T0901_L2SG_RSRFQ_0006.h5	H5T_C_S1	
356	Processing_attributes														Input File Name 203	GC1SG1_20180806D01D_T0908_L2SG_RSRFQ_0006.h5	H5T_C_S1	
357	Processing_attributes														Input File Name 204	GC1SG1_20180806D01D_T0909_L2SG_RSRFQ_0006.h5	H5T_C_S1	
358	Processing_attributes														Input File Name 205	GC1SG1_20180806D01D_T0910_L2SG_RSRFQ_0006.h5	H5T_C_S1	
359	Processing_attributes														Input File Name 206	GC1SG1_20180806D01D_T0911_L2SG_RSRFQ_0006.h5	H5T_C_S1	
360	Processing_attributes														Input File Name 207	GC1SG1_20180806D01D_T0912_L2SG_RSRFQ_0006.h5	H5T_C_S1	
361	Processing_attributes														Input File Name 208	GC1SG1_20180806D01D_T0913_L2SG_RSRFQ_0006.h5	H5T_C_S1	
362	Processing_attributes														Input File Name 209	GC1SG1_20180806D01D_T0914_L2SG_RSRFQ_0006.h5	H5T_C_S1	
363	Processing_attributes														Input File Name 210	GC1SG1_20180806D01D_T0915_L2SG_RSRFQ_0006.h5	H5T_C_S1	
364	Processing_attributes														Input File Name 211	GC1SG1_20180806D01D_T0916_L2SG_RSRFQ_0006.h5	H5T_C_S1	
365	Processing_attributes														Input File Name 212	GC1SG1_20180806D01D_T0917_L2SG_RSRFQ_0006.h5	H5T_C_S1	
366	Processing_attributes														Input File Name 213	GC1SG1_20180806D01D_T0918_L2SG_RSRFQ_0006.h5	H5T_C_S1	
367	Processing_attributes														Input File Name 214	GC1SG1_20180806D01D_T0919_L2SG_RSRFQ_0006.h5	H5T_C_S1	
368	Processing_attributes														Input File Name 215	GC1SG1_20180806D01D_T0920_L2SG_RSRFQ_0006.h5	H5T_C_S1	
369	Processing_attributes														Input File Name 216	GC1SG1_20180806D01D_T0921_L2SG_RSRFQ_0006.h5	H5T_C_S1	
370	Processing_attributes														Input File Name 217	GC1SG1_20180806D01D_T0922_L2SG_RSRFQ_0006.h5	H5T_C_S1	
371	Processing_attributes														Input File Name 218	GC1SG1_20180806D01D_T0923_L2SG_RSRFQ_0006.h5	H5T_C_S1	
372	Processing_attributes														Input File Name 219	GC1SG1_20180806D01D_T0924_L2SG_RSRFQ_0006.h5	H5T_C_S1	
373	Processing_attributes														Input File Name 220	GC1SG1_20180806D01D_T0925_L2SG_RSRFQ_0006.h5	H5T_C_S1	
374	Processing_attributes														Input File Name 221	GC1SG1_20180806D01D_T0926_L2SG_RSRFQ_0006.h5	H5T_C_S1	
375	Processing_attributes														Input File Name 222	GC1SG1_20180806D01D_T0927_L2SG_RSRFQ_0006.h5	H5T_C_S1	
376	Processing_attributes														Input File Name 223	GC1SG1_20180806D01D_T0928_L2SG_RSRFQ_0006.h5	H5T_C_S1	
377	Processing_attributes														Input File Name 224	GC1SG1_20180806D01D_T0929_L2SG_RSRFQ_0006.h5	H5T_C_S1	
378	Processing_attributes														Input File Name 225	GC1SG1_20180806D01D_T0930_L2SG_RSRFQ_0006.h5	H5T_C_S1	
379	Processing_attributes														Input File Name 226	GC1SG1_20180806D01D_T0931_L2SG_RSRFQ_0006.h5	H5T_C_S1	
380	Processing_attributes														Input File Name 227	GC1SG1_20180806D01D_T0932_L2SG_RSRFQ_0006.h5	H5T_C_S1	
381	Processing_attributes														Input File Name 228	GC1SG1_20180806D01D_T0933_L2SG_RSRFQ_0006.h5	H5T_C_S1	
382	Processing_attributes														Input File Name 229	GC1SG1_20180806D01D_T0934_L2SG_RSRFQ_0006.h5	H5T_C_S1	
383	Processing_attributes														Input File Name 230	GC1SG1_20180806D01D_T1000_L2SG_RSRFQ_0006.h5	H5T_C_S1	
384	Processing_attributes														Input File Name 231	GC1SG1_20180806D01D_T1001_L2SG_RSRFQ_0006.h5	H5T_C_S1	
385	Processing_attributes														Input File Name 232	GC1SG1_20180806D01D_T1002_L2SG_RSRFQ_0006.h5	H5T_C_S1	
386	Processing_attributes														Input File Name 233	GC1SG1_20180806D01D_T1010_L2SG_RSRFQ_0006.h5	H5T_C_S1	
387	Processing_attributes														Input File Name 234	GC1SG1_20180806D01D_T1011_L2SG_RSRFQ_0006.h5	H5T_C_S1	
388	Processing_attributes														Input File Name 235	GC1SG1_20180806D01D_T1012_L2SG_RSRFQ_0006.h5	H5T_C_S1	
389	Processing_attributes														Input File Name 236	GC1SG1_20180806D01D_T1013_L2SG_RSRFQ_0006.h5	H5T_C_S1	
390	Processing_attributes														Input File Name 237	GC1SG1_20180806D01D_T1014_L2SG_RSRFQ_0006.h5	H5T_C_S1	
391	Processing_attributes														Input File Name 238	GC1SG1_20180806D01D_T1018_L2SG_RSRFQ_0006.h5	H5T_C_S1	
392	Processing_attributes														Input File Name 239	GC1SG1_20180806D01D_T1019_L2SG_RSRFQ_0006.h5	H5T_C_S1	
393	Processing_attributes														Input File Name 240	GC1SG1_20180806D01D_T1020_L2SG_RSRFQ_0006.h5	H5T_C_S1	
394	Processing_attributes														Input File Name 241	GC1SG1_20180806D01D_T1021_L2SG_RSRFQ_0006.h5	H5T_C_S1	
395	Processing_attributes														Input File Name 242	GC1SG1_20180806D01D_T1022_L2SG_RSRFQ_0006.h5	H5T_C_S1	
396	Processing_attributes														Input File Name 243	GC1SG1_20180806D01D_T1023_L2SG_RSRFQ_0006.h5	H5T_C_S1	
397	Processing_attributes														Input File Name 244	GC1SG1_20180806D01D_T1024_L2SG_RSRFQ_0006.h5	H5T_C_S1	
398	Processing_attributes														Input File Name 245	GC1SG1_20180806D01D_T1027_L2SG_RSRFQ_0006.h5	H5T_C_S1	
399	Processing_attributes														Input File Name 246	GC1SG1_20180806D01D_T1028_L2SG_RSRFQ_0006.h5	H5T_C_S1	
400	Processing_attributes														Input File Name 247	GC1SG1_20180806D01D_T1029_L2SG_RSRFQ_0006.h5	H5T_C_S1	

No.	Group	Dataset	Dataset Description	Type	1Dim	2Dim	3Dim	4Dim	Compress	Compress Lv.	Chunk1Dim	Chunk2Dim	Chunk3Dim	Chunk4Dim	Attribute	Attribute Value	Attribute type	Attribute Note
401	Processing_attributes														Input File Name 248	GC1SG1_20180806D01D_T1030_L2SG_RSRFQ_0006.h5	H5T_C_S1	
402	Processing_attributes														Input File Name 249	GC1SG1_20180806D01D_T1031_L2SG_RSRFQ_0006.h5	H5T_C_S1	
403	Processing_attributes														Input File Name 250	GC1SG1_20180806D01D_T1032_L2SG_RSRFQ_0006.h5	H5T_C_S1	
404	Processing_attributes														Input File Name 251	GC1SG1_20180806D01D_T1033_L2SG_RSRFQ_0006.h5	H5T_C_S1	
405	Processing_attributes														Input File Name 252	GC1SG1_20180806D01D_T1034_L2SG_RSRFQ_0006.h5	H5T_C_S1	
406	Processing_attributes														Input File Name 253	GC1SG1_20180806D01D_T1101_L2SG_RSRFQ_0006.h5	H5T_C_S1	
407	Processing_attributes														Input File Name 254	GC1SG1_20180806D01D_T1102_L2SG_RSRFQ_0006.h5	H5T_C_S1	
408	Processing_attributes														Input File Name 255	GC1SG1_20180806D01D_T1103_L2SG_RSRFQ_0006.h5	H5T_C_S1	
409	Processing_attributes														Input File Name 256	GC1SG1_20180806D01D_T1110_L2SG_RSRFQ_0006.h5	H5T_C_S1	
410	Processing_attributes														Input File Name 257	GC1SG1_20180806D01D_T1111_L2SG_RSRFQ_0006.h5	H5T_C_S1	
411	Processing_attributes														Input File Name 258	GC1SG1_20180806D01D_T1112_L2SG_RSRFQ_0006.h5	H5T_C_S1	
412	Processing_attributes														Input File Name 259	GC1SG1_20180806D01D_T1113_L2SG_RSRFQ_0006.h5	H5T_C_S1	
413	Processing_attributes														Input File Name 260	GC1SG1_20180806D01D_T1114_L2SG_RSRFQ_0006.h5	H5T_C_S1	
414	Processing_attributes														Input File Name 261	GC1SG1_20180806D01D_T1118_L2SG_RSRFQ_0006.h5	H5T_C_S1	
415	Processing_attributes														Input File Name 262	GC1SG1_20180806D01D_T1119_L2SG_RSRFQ_0006.h5	H5T_C_S1	
416	Processing_attributes														Input File Name 263	GC1SG1_20180806D01D_T1120_L2SG_RSRFQ_0006.h5	H5T_C_S1	
417	Processing_attributes														Input File Name 264	GC1SG1_20180806D01D_T1121_L2SG_RSRFQ_0006.h5	H5T_C_S1	
418	Processing_attributes														Input File Name 265	GC1SG1_20180806D01D_T1122_L2SG_RSRFQ_0006.h5	H5T_C_S1	
419	Processing_attributes														Input File Name 266	GC1SG1_20180806D01D_T1123_L2SG_RSRFQ_0006.h5	H5T_C_S1	
420	Processing_attributes														Input File Name 267	GC1SG1_20180806D01D_T1127_L2SG_RSRFQ_0006.h5	H5T_C_S1	
421	Processing_attributes														Input File Name 268	GC1SG1_20180806D01D_T1128_L2SG_RSRFQ_0006.h5	H5T_C_S1	
422	Processing_attributes														Input File Name 269	GC1SG1_20180806D01D_T1129_L2SG_RSRFQ_0006.h5	H5T_C_S1	
423	Processing_attributes														Input File Name 270	GC1SG1_20180806D01D_T1130_L2SG_RSRFQ_0006.h5	H5T_C_S1	
424	Processing_attributes														Input File Name 271	GC1SG1_20180806D01D_T1131_L2SG_RSRFQ_0006.h5	H5T_C_S1	
425	Processing_attributes														Input File Name 272	GC1SG1_20180806D01D_T1132_L2SG_RSRFQ_0006.h5	H5T_C_S1	
426	Processing_attributes														Input File Name 273	GC1SG1_20180806D01D_T1133_L2SG_RSRFQ_0006.h5	H5T_C_S1	
427	Processing_attributes														Input File Name 274	GC1SG1_20180806D01D_T1202_L2SG_RSRFQ_0006.h5	H5T_C_S1	
428	Processing_attributes														Input File Name 275	GC1SG1_20180806D01D_T1203_L2SG_RSRFQ_0006.h5	H5T_C_S1	
429	Processing_attributes														Input File Name 276	GC1SG1_20180806D01D_T1204_L2SG_RSRFQ_0006.h5	H5T_C_S1	
430	Processing_attributes														Input File Name 277	GC1SG1_20180806D01D_T1205_L2SG_RSRFQ_0006.h5	H5T_C_S1	
431	Processing_attributes														Input File Name 278	GC1SG1_20180806D01D_T1210_L2SG_RSRFQ_0006.h5	H5T_C_S1	
432	Processing_attributes														Input File Name 279	GC1SG1_20180806D01D_T1211_L2SG_RSRFQ_0006.h5	H5T_C_S1	
433	Processing_attributes														Input File Name 280	GC1SG1_20180806D01D_T1212_L2SG_RSRFQ_0006.h5	H5T_C_S1	
434	Processing_attributes														Input File Name 281	GC1SG1_20180806D01D_T1213_L2SG_RSRFQ_0006.h5	H5T_C_S1	
435	Processing_attributes														Input File Name 282	GC1SG1_20180806D01D_T1214_L2SG_RSRFQ_0006.h5	H5T_C_S1	
436	Processing_attributes														Input File Name 283	GC1SG1_20180806D01D_T1218_L2SG_RSRFQ_0006.h5	H5T_C_S1	
437	Processing_attributes														Input File Name 284	GC1SG1_20180806D01D_T1219_L2SG_RSRFQ_0006.h5	H5T_C_S1	
438	Processing_attributes														Input File Name 285	GC1SG1_20180806D01D_T1220_L2SG_RSRFQ_0006.h5	H5T_C_S1	
439	Processing_attributes														Input File Name 286	GC1SG1_20180806D01D_T1221_L2SG_RSRFQ_0006.h5	H5T_C_S1	
440	Processing_attributes														Input File Name 287	GC1SG1_20180806D01D_T1222_L2SG_RSRFQ_0006.h5	H5T_C_S1	
441	Processing_attributes														Input File Name 288	GC1SG1_20180806D01D_T1223_L2SG_RSRFQ_0006.h5	H5T_C_S1	
442	Processing_attributes														Input File Name 289	GC1SG1_20180806D01D_T1226_L2SG_RSRFQ_0006.h5	H5T_C_S1	
443	Processing_attributes														Input File Name 290	GC1SG1_20180806D01D_T1227_L2SG_RSRFQ_0006.h5	H5T_C_S1	
444	Processing_attributes														Input File Name 291	GC1SG1_20180806D01D_T1228_L2SG_RSRFQ_0006.h5	H5T_C_S1	
445	Processing_attributes														Input File Name 292	GC1SG1_20180806D01D_T1229_L2SG_RSRFQ_0006.h5	H5T_C_S1	
446	Processing_attributes														Input File Name 293	GC1SG1_20180806D01D_T1230_L2SG_RSRFQ_0006.h5	H5T_C_S1	
447	Processing_attributes														Input File Name 294	GC1SG1_20180806D01D_T1231_L2SG_RSRFQ_0006.h5	H5T_C_S1	
448	Processing_attributes														Input File Name 295	GC1SG1_20180806D01D_T1232_L2SG_RSRFQ_0006.h5	H5T_C_S1	
449	Processing_attributes														Input File Name 296	GC1SG1_20180806D01D_T1233_L2SG_RSRFQ_0006.h5	H5T_C_S1	
450	Processing_attributes														Input File Name 297	GC1SG1_20180806D01D_T1304_L2SG_RSRFQ_0006.h5	H5T_C_S1	
451	Processing_attributes														Input File Name 298	GC1SG1_20180806D01D_T1305_L2SG_RSRFQ_0006.h5	H5T_C_S1	
452	Processing_attributes														Input File Name 299	GC1SG1_20180806D01D_T1306_L2SG_RSRFQ_0006.h5	H5T_C_S1	
453	Processing_attributes														Input File Name 300	GC1SG1_20180806D01D_T1311_L2SG_RSRFQ_0006.h5	H5T_C_S1	
454	Processing_attributes														Input File Name 301	GC1SG1_20180806D01D_T1312_L2SG_RSRFQ_0006.h5	H5T_C_S1	
455	Processing_attributes														Input File Name 302	GC1SG1_20180806D01D_T1313_L2SG_RSRFQ_0006.h5	H5T_C_S1	
456	Processing_attributes														Input File Name 303	GC1SG1_20180806D01D_T1314_L2SG_RSRFQ_0006.h5	H5T_C_S1	
457	Processing_attributes														Input File Name 304	GC1SG1_20180806D01D_T1315_L2SG_RSRFQ_0006.h5	H5T_C_S1	
458	Processing_attributes														Input File Name 305	GC1SG1_20180806D01D_T1318_L2SG_RSRFQ_0006.h5	H5T_C_S1	
459	Processing_attributes														Input File Name 306	GC1SG1_20180806D01D_T1319_L2SG_RSRFQ_0006.h5	H5T_C_S1	
460	Processing_attributes														Input File Name 307	GC1SG1_20180806D01D_T1320_L2SG_RSRFQ_0006.h5	H5T_C_S1	
461	Processing_attributes														Input File Name 308	GC1SG1_20180806D01D_T1321_L2SG_RSRFQ_0006.h5	H5T_C_S1	
462	Processing_attributes														Input File Name 309	GC1SG1_20180806D01D_T1322_L2SG_RSRFQ_0006.h5	H5T_C_S1	
463	Processing_attributes														Input File Name 310	GC1SG1_20180806D01D_T1326_L2SG_RSRFQ_0006.h5	H5T_C_S1	
464	Processing_attributes														Input File Name 311	GC1SG1_20180806D01D_T1327_L2SG_RSRFQ_0006.h5	H5T_C_S1	
465	Processing_attributes														Input File Name 312	GC1SG1_20180806D01D_T1328_L2SG_RSRFQ_0006.h5	H5T_C_S1	
466	Processing_attributes														Input File Name 313	GC1SG1_20180806D01D_T1329_L2SG_RSRFQ_0006.h5	H5T_C_S1	
467	Processing_attributes														Input File Name 314	GC1SG1_20180806D01D_T1330_L2SG_RSRFQ_0006.h5	H5T_C_S1	
468	Processing_attributes														Input File Name 315	GC1SG1_20180806D01D_T1331_L2SG_RSRFQ_0006.h5	H5T_C_S1	
469	Processing_attributes														Input File Name 316	GC1SG1_20180806D01D_T1406_L2SG_RSRFQ_0006.h5	H5T_C_S1	
470	Processing_attributes														Input File Name 317	GC1SG1_20180806D01D_T1407_L2SG_RSRFQ_0006.h5	H5T_C_S1	
471	Processing_attributes														Input File Name 318	GC1SG1_20180806D01D_T1408_L2SG_RSRFQ_0006.h5	H5T_C_S1	
472	Processing_attributes														Input File Name 319	GC1SG1_20180806D01D_T1409_L2SG_RSRFQ_0006.h5	H5T_C_S1	
473	Processing_attributes														Input File Name 320	GC1SG1_20180806D01D_T1412_L2SG_RSRFQ_0006.h5	H5T_C_S1	
474	Processing_attributes														Input File Name 321	GC1SG1_20180806D01D_T1413_L2SG_RSRFQ_0006.h5	H5T_C_S1	
475	Processing_attributes														Input File Name 322	GC1SG1_20180806D01D_T1414_L2SG_RSRFQ_0006.h5	H5T_C_S1	
476	Processing_attributes														Input File Name 323	GC1SG1_20180806D01D_T1415_L2SG_RSRFQ_0006.h5	H5T_C_S1	
477	Processing_attributes														Input File Name 324	GC1SG1_20180806D01D_T1416_L2SG_RSRFQ_0006.h5	H5T_C_S1	
478	Processing_attributes														Input File Name 325	GC1SG1_20180806D01D_T1421_L2SG_RSRFQ_0006.h5	H5T_C_S1	
479	Processing_attributes														Input File Name 326	GC1SG1_20180806D01D_T1425_L2SG_RSRFQ_0006.h5	H5T_C_S1	
480	Processing_attributes														Input File Name 327	GC1SG1_20180806D01D_T1426_L2SG_RSRFQ_0006.h5	H5T_C_S1	
481	Processing_attributes														Input File Name 328	GC1SG1_20180806D01D_T1427_L2SG_RSRFQ_0006.h5	H5T_C_S1	
482	Processing_attributes														Input File Name 329	GC1SG1_20180806D01D_T1428_L2SG_RSRFQ_0006.h5	H5T_C_S1	
483	Processing_attributes														Input File Name 330	GC1SG1_20180806D01D_T1429_L2SG_RSRFQ_0006.h5	H5T_C_S1	
484	Processing_attributes														Input File Name 331	GC1SG1_20180806D01D_T1510_L2SG_RSRFQ_0006.h5	H5T_C_S1	
485	Processing_attributes														Input File Name 332	GC1SG1_20180806D01D_T1512_L2SG_RSRFQ_0006.h5	H5T_C_S1	
486	Processing_attributes														Input File Name 333	GC1SG1_20180806D01D_T1513_L2SG_RSRFQ_0006.h5	H5T_C_S1	
487	Processing_attributes														Input File Name 334	GC1SG1_20180806D01D_T1514_L2SG_RSRFQ_0006.h5	H5T_C_S1	
488	Processing_attributes														Input File Name 335	GC1SG1_20180806D01D_T1515_L2SG_RSRFQ_0006.h5	H5T_C_S1	
489	Processing_attributes														Input File Name 336	GC1SG1_20180806D01D_T1516_L2SG_RSRFQ_0006.h5	H5T_C_S1	
490	Processing_attributes														Input File Name 337	GC1SG1_20180806D01D_T1519_L2SG_RSRFQ_0006.h5	H5T_C_S1	
491	Processing_attributes														Input File Name 338	GC1SG1_20180806D01D_T1520_L2SG_RSRFQ_0006.h5	H5T_C_S1	
492	Processing_attributes														Input File Name 339	GC1SG1_20180806D01D_T1521_L2SG_RSRFQ_0006.h5	H5T_C_S1	
493	Processing_attributes														Input File Name 340	GC1SG1_20180806D01D_T1522_L2SG_RSRFQ_0006.h5	H5T_C_S1	
494	Processing_attributes														Input File Name 341	GC1SG1_20180806D01D_T1526_L2SG_RSRFQ_0006.h5	H5T_C_S1	
495	Processing_attributes														Input File Name 342	GC1SG1_20180806D01D_T1618_L2SG_RSRFQ_0006.h5	H5T_C_S1	
496	Processing_attributes														Input File Name 343	GC1SG1_20180806D01D_T1619_L2SG_RSRFQ_0006.h5	H5T_C_S1	
497	Processing_attributes														Input File Name 344	GC1SG1_20180806D01D_T1620_L2SG_RSRFQ_0006.h5	H5T_C_S1	
498	Processing_attributes														Input File Name 345	GC1SG1_20180806D01D_T1621_L2SG_RSRFQ_0006.h5	H5T_C_S1	
499	Processing_attributes														Input File Name 346	GC1SG1_20180806D01D_T1622_L2SG_RSRFQ_0006.h5	H5T_C_S1	
500	Processing_attributes														Input File Name 347	GC1SG1_20180806D01D_T1719_L2SG_RSRFQ_0006.h5	H5T_C_S1	

No.	Group	Dataset	Dataset Description	Type	1Dim	2Dim	3Dim	4Dim	Compress	Compress Lv.	Chunk1Dim	Chunk2Dim	Chunk3Dim	Chunk4Dim	Attribute	Attribute Value	Attribute type	Attribute Note
1	Geometry_data														Grid_interval	0.0416667	H5T_IEEE_F32LE	
2	Geometry_data														Grid_interval_unit	deg	H5T_C_S1	
3	Geometry_data														Image_projection	Non-map projected one dimensional array. Bin height is 1/[Grid_interval] deg. and bin width depends on its latitude (1/[Grid_interval]/cos(lat.) deg.). The area of each bin is equal. The bin is started from -180 deg. longitude to eastbound and from -90 deg. latitude (south) to 90 deg. (north).	H5T_C_S1	
4	Geometry_data														Number_of_bins	23761676	H5T_STD_I32LE	
5	Geometry_data														Lower_left_latitude	-90.0	H5T_IEEE_F32LE	
6	Geometry_data														Lower_left_longitude	-180.0	H5T_IEEE_F32LE	
7	Geometry_data														Lower_right_latitude	-90.0	H5T_IEEE_F32LE	
8	Geometry_data														Lower_right_longitude	180.0	H5T_IEEE_F32LE	
9	Geometry_data														Upper_left_latitude	90.0	H5T_IEEE_F32LE	
10	Geometry_data														Upper_left_longitude	-180.0	H5T_IEEE_F32LE	
11	Geometry_data														Upper_right_latitude	90.0	H5T_IEEE_F32LE	
12	Geometry_data														Upper_right_longitude	180.0	H5T_IEEE_F32LE	
13	Global_attributes														Algorithm_depelopper	Japan Aerospace Exploration Agency (JAXA)	H5T_C_S1	
14	Global_attributes														Dataset_description	Level-3 daily spatial binning file of GEOV	H5T_C_S1	
15	Global_attributes														Product_file_name	GC1SG1_20180806D01D_X0000_3BSG_GEOVF_0100.h5	H5T_C_S1	
16	Global_attributes														Product_level	Level-3	H5T_C_S1	
17	Global_attributes														Product_name	Level-3 spatial binned parameters	H5T_C_S1	
18	Global_attributes														Product_version	0100	H5T_C_S1	
19	Global_attributes														Satellite	Global Change Observation Mission - Climate (GCOM-C)	H5T_C_S1	
20	Global_attributes														Sensor	Second-generation Global Imager (SGLI)	H5T_C_S1	
21	Global_attributes														Algorithm_version	1.00	H5T_C_S1	
22	Global_attributes														Parameter_version	001.00	H5T_C_S1	
23	Global_attributes														Image_start_time	20180806 00:00:00.000	H5T_C_S1	
24	Global_attributes														Image_end_time	20180806 23:29:42.000	H5T_C_S1	
25	Image_data														Grid_interval	0.0416667	H5T_IEEE_F32LE	
26	Image_data														Grid_interval_unit	deg	H5T_C_S1	
27	Image_data														Image_projection	Non-map projected one dimensional array. Bin height is 1/[Grid_interval] deg. and bin width depends on its latitude (1/[Grid_interval]/cos(lat.) deg.). The area of each bin is equal. The bin is started from -180 deg. longitude to eastbound and from -90 deg. latitude (south) to 90 deg. (north).	H5T_C_S1	
28	Image_data														Number_of_bins	23761676	H5T_STD_I32LE	
29	Image_data														Lower_left_latitude	-90.0	H5T_IEEE_F32LE	
30	Image_data														Lower_left_longitude	-180.0	H5T_IEEE_F32LE	
31	Image_data														Lower_right_latitude	-90.0	H5T_IEEE_F32LE	
32	Image_data														Lower_right_longitude	180.0	H5T_IEEE_F32LE	
33	Image_data														Upper_left_latitude	90.0	H5T_IEEE_F32LE	
34	Image_data														Upper_left_longitude	-180.0	H5T_IEEE_F32LE	
35	Image_data														Upper_right_latitude	90.0	H5T_IEEE_F32LE	
36	Image_data														Upper_right_longitude	180.0	H5T_IEEE_F32LE	
37	Image_data	Absolute_relative_azimuth_AVE		H5T_STD_I16LE	23761676				gzip	4	23761676				Error_DN	-32768	H5T_STD_I16LE	
38	Image_data	Absolute_relative_azimuth_AVE		H5T_STD_I16LE	23761676				gzip	4	23761676				Data_description	Average of Absolute relative azimuth angle (spatial statistics) defined as relative_azimuth = |senor_azimuth - 180.0 - solar_azimuth| (valid range: 0.0-180.0 deg.)	H5T_C_S1	
39	Image_data	Absolute_relative_azimuth_AVE		H5T_STD_I16LE	23761676				gzip	4	23761676				Maximum_valid_DN	32767	H5T_STD_I16LE	
40	Image_data	Absolute_relative_azimuth_AVE		H5T_STD_I16LE	23761676				gzip	4	23761676				Mininum_valid_DN	-32767	H5T_STD_I16LE	
41	Image_data	Absolute_relative_azimuth_AVE		H5T_STD_I16LE	23761676				gzip	4	23761676				Offset	0.0	H5T_IEEE_F32LE	
42	Image_data	Absolute_relative_azimuth_AVE		H5T_STD_I16LE	23761676				gzip	4	23761676				Slope	0.01	H5T_IEEE_F32LE	
43	Image_data	Absolute_relative_azimuth_AVE		H5T_STD_I16LE	23761676				gzip	4	23761676				Unit	degree	H5T_C_S1	
44	Image_data	Absolute_relative_azimuth_MAX		H5T_STD_I16LE	23761676				gzip	4	23761676				Error_DN	-32768	H5T_STD_I16LE	
45	Image_data	Absolute_relative_azimuth_MAX		H5T_STD_I16LE	23761676				gzip	4	23761676				Data_description	Maximum of Absolute relative azimuth angle (spatial statistics)	H5T_C_S1	
46	Image_data	Absolute_relative_azimuth_MAX		H5T_STD_I16LE	23761676				gzip	4	23761676				Maximum_valid_DN	32767	H5T_STD_I16LE	
47	Image_data	Absolute_relative_azimuth_MAX		H5T_STD_I16LE	23761676				gzip	4	23761676				Mininum_valid_DN	-32767	H5T_STD_I16LE	
48	Image_data	Absolute_relative_azimuth_MAX		H5T_STD_I16LE	23761676				gzip	4	23761676				Offset	0.0	H5T_IEEE_F32LE	
49	Image_data	Absolute_relative_azimuth_MAX		H5T_STD_I16LE	23761676				gzip	4	23761676				Slope	0.01	H5T_IEEE_F32LE	
50	Image_data	Absolute_relative_azimuth_MAX		H5T_STD_I16LE	23761676				gzip	4	23761676				Unit	degree	H5T_C_S1	
51	Image_data	Absolute_relative_azimuth_MIN		H5T_STD_I16LE	23761676				gzip	4	23761676				Data_description	Minimum of Absolute relative azimuth angle (spatial statistics)	H5T_C_S1	
52	Image_data	Absolute_relative_azimuth_MIN		H5T_STD_I16LE	23761676				gzip	4	23761676				Error_DN	-32768	H5T_STD_I16LE	
53	Image_data	Absolute_relative_azimuth_MIN		H5T_STD_I16LE	23761676				gzip	4	23761676				Maximum_valid_DN	32767	H5T_STD_I16LE	
54	Image_data	Absolute_relative_azimuth_MIN		H5T_STD_I16LE	23761676				gzip	4	23761676				Mininum_valid_DN	-32767	H5T_STD_I16LE	
55	Image_data	Absolute_relative_azimuth_MIN		H5T_STD_I16LE	23761676				gzip	4	23761676				Offset	0.0	H5T_IEEE_F32LE	
56	Image_data	Absolute_relative_azimuth_MIN		H5T_STD_I16LE	23761676				gzip	4	23761676				Slope	0.01	H5T_IEEE_F32LE	
57	Image_data	Absolute_relative_azimuth_MIN		H5T_STD_I16LE	23761676				gzip	4	23761676				Unit	degree	H5T_C_S1	
58	Image_data	Absolute_relative_azimuth_RMS		H5T_STD_I16LE	23761676				gzip	4	23761676				Data_description	Root Mean Square of Absolute relative azimuth angle (spatial statistics)	H5T_C_S1	
59	Image_data	Absolute_relative_azimuth_RMS		H5T_STD_I16LE	23761676				gzip	4	23761676				Error_DN	-32768	H5T_STD_I16LE	
60	Image_data	Absolute_relative_azimuth_RMS		H5T_STD_I16LE	23761676				gzip	4	23761676				Maximum_valid_DN	32767	H5T_STD_I16LE	
61	Image_data	Absolute_relative_azimuth_RMS		H5T_STD_I16LE	23761676				gzip	4	23761676				Mininum_valid_DN	-32767	H5T_STD_I16LE	
62	Image_data	Absolute_relative_azimuth_RMS		H5T_STD_I16LE	23761676				gzip	4	23761676				Offset	0.0	H5T_IEEE_F32LE	
63	Image_data	Absolute_relative_azimuth_RMS		H5T_STD_I16LE	23761676				gzip	4	23761676				Slope	0.01	H5T_IEEE_F32LE	
64	Image_data	Absolute_relative_azimuth_RMS		H5T_STD_I16LE	23761676				gzip	4	23761676				Unit	degree	H5T_C_S1	
65	Image_data	GEOV_Date		H5T_STD_U8LE	23761676				gzip	4	23761676				Data_description	Date information employed in the statistics (Always 1 for this 3BSG-daily product)	H5T_C_S1	
66	Image_data	GEOV_Date		H5T_STD_U8LE	23761676				gzip	4	23761676				Error_DN	255	H5T_STD_U8LE	
67	Image_data	GEOV_Date		H5T_STD_U8LE	23761676				gzip	4	23761676				Maximum_valid_DN	254	H5T_STD_U16LE	
68	Image_data	GEOV_Date		H5T_STD_U8LE	23761676				gzip	4	23761676				Mininum_valid_DN	0	H5T_STD_U16LE	
69	Image_data	GEOV_Date		H5T_STD_U8LE	23761676				gzip	4	23761676				Offset	0.0	H5T_IEEE_F32LE	
70	Image_data	GEOV_Date		H5T_STD_U8LE	23761676				gzip	4	23761676				Slope	1.0	H5T_IEEE_F32LE	
71	Image_data	GEOV_Date		H5T_STD_U8LE	23761676				gzip	4	23761676				Unit	day	H5T_C_S1	
72	Image_data	GEOV_Ninput		H5T_STD_U16LE	23761676				gzip	4	23761676				Data_description	The number of input data	H5T_C_S1	
73	Image_data	GEOV_Ninput		H5T_STD_U16LE	23761676				gzip	4	23761676				Error_DN	65535	H5T_STD_U16LE	
74	Image_data	GEOV_Ninput		H5T_STD_U16LE	23761676				gzip	4	23761676				Maximum_valid_DN	347	H5T_STD_U16LE	
75	Image_data	GEOV_Ninput		H5T_STD_U16LE	23761676				gzip	4	23761676				Mininum_valid_DN	0	H5T_STD_U16LE	
76	Image_data	GEOV_Ninput		H5T_STD_U16LE	23761676				gzip	4	23761676				Offset	0.0	H5T_IEEE_F32LE	
77	Image_data	GEOV_Ninput		H5T_STD_U16LE	23761676				gzip	4	23761676				Slope	1.0	H5T_IEEE_F32LE	
78	Image_data	GEOV_Ninput		H5T_STD_U16LE	23761676				gzip	4	23761676				Unit	NA	H5T_C_S1	
79	Image_data	GEOV_Nused		H5T_STD_U16LE	23761676				gzip	4	23761676				Error_DN	-1	H5T_STD_I16LE	
80	Image_data	GEOV_Nused		H5T_STD_U16LE	23761676				gzip	4	23761676				Data_description	The number of data used in the statistics	H5T_C_S1	
81	Image_data	GEOV_Nused		H5T_STD_U16LE	23761676				gzip	4	23761676				Maximum_valid_DN	347	H5T_STD_I16LE	
82	Image_data	GEOV_Nused		H5T_STD_U16LE	23761676				gzip	4	23761676				Mininum_valid_DN	0	H5T_STD_I16LE	
83	Image_data	GEOV_Nused		H5T_STD_U16LE	23761676				gzip	4	23761676				Offset	0.0	H5T_IEEE_F32LE	
84	Image_data	GEOV_Nused		H5T_STD_U16LE	23761676				gzip	4	23761676				Slope	1.0	H5T_IEEE_F32LE	
85	Image_data	GEOV_Nused		H5T_STD_U16LE	23761676				gzip	4	23761676				Unit	NA	H5T_C_S1	
86	Image_data	GEOV_QA_flag		H5T_STD_U8LE	23761676				gzip	4	23761676				Data_description	QA information flag ([bit field 1-0]: water(land frac.=0%)=00, mostly water(0<land frac.<50%)=01, mostly coastal(50<land frac.<100%)=10, land(land frac=100%)=11. If no input data available, all bit fields are set to 1 (i.e., flag value = 255). If pixel value in L2 data is Error_DN, flag value = 254)	H5T_C_S1	
87	Image_data	GEOV_QA_flag		H5T_STD_U8LE	23761676				gzip	4	23761676				Error_DN	255	H5T_STD_U8LE	
88	Image_data	GEOV_QA_flag		H5T_STD_U8LE	23761676				gzip	4	23761676				Maximum_valid_DN	253	H5T_STD_U16LE	
89	Image_data	GEOV_QA_flag		H5T_STD_U8LE	23761676				gzip	4	23761676				Mininum_valid_DN	0	H5T_STD_U16LE	
90	Image_data	GEOV_QA_flag		H5T_STD_U8LE	23761676				gzip	4	23761676				Offset	0.0	H5T_IEEE_F32LE	
91	Image_data	GEOV_QA_flag		H5T_STD_U8LE	23761676				gzip	4	23761676				Slope	1.0	H5T_IEEE_F32LE	
92	Image_data	GEOV_QA_flag		H5T_STD_U8LE	23761676				gzip	4	23761676				Unit	NA	H5T_C_S1	
93	Image_data	Sensor_zenith_AVE		H5T_STD_I16LE	23761676				gzip	4	23761676				Data_description	Average of Sensor_zenith angle (spatial statistics)	H5T_C_S1	
94	Image_data	Sensor_zenith_AVE		H5T_STD_I16LE	23761676				gzip	4	23761676				Error_DN	-32768	H5T_STD_I16LE	
95	Image_data	Sensor_zenith_AVE		H5T_STD_I16LE	23761676				gzip	4	23761676				Maximum_valid_DN	32767	H5T_STD_I16LE	
96	Image_data	Sensor_zenith_AVE		H5T_STD_I16LE	23761676				gzip	4	23761676				Mininum_valid_DN	-32767	H5T_STD_I16LE	
97	Image_data	Sensor_zenith_AVE		H5T_STD_I16LE	23761676				gzip	4	23761676				Offset	0.0	H5T_IEEE_F32LE	
98	Image_data	Sensor_zenith_AVE		H5T_STD_I16LE	23761676				gzip	4	23761676				Slope	0.01	H5T_IEEE_F32LE	
99	Image_data	Sensor_zenith_AVE		H5T_STD_I16LE	23761676				gzip	4	23761676				Unit	degree	H5T_C_S1	
100	Image_data	Sensor_zenith_MAX		H5T_STD_I16LE	23761676				gzip	4	23761676				Data_description	Maximum of Sensor_zenith angle (spatial statistics)	H5T_C_S1	
101	Image_data	Sensor_zenith_MAX		H5T_STD_I16LE	23761676				gzip	4	23761676				Error_DN	-32768	H5T_STD_I16LE	
102	Image_data	Sensor_zenith_MAX		H5T_STD_I16LE	23761676				gzip	4	23761676				Maximum_valid_DN	32767	H5T_STD_I16LE	
103	Image_data	Sensor_zenith_MAX		H5T_STD_I16LE	23761676				gzip	4	23761676				Mininum_valid_DN	-32767	H5T_STD_I16LE	
104	Image_data	Sensor_zenith_MAX		H5T_STD_I16LE	23761676				gzip	4	23761676				Offset	0.0	H5T_IEEE_F32LE	
105	Image_data	Sensor_zenith_MAX		H5T_STD_I16LE	23761676				gzip	4	23761676				Slope	0.01	H5T_IEEE_F32LE	
106	Image_data	Sensor_zenith_MAX		H5T_STD_I16LE	23761676				gzip	4	23761676				Unit	degree	H5T_C_S1	
107	Image_data	Sensor_zenith_MIN		H5T_STD_I16LE	23761676				gzip	4	23761676				Data_description	Minimum of Sensor_zenith angle (spatial statistics)	H5T_C_S1	
108	Image_data	Sensor_zenith_MIN		H5T_STD_I16LE	23761676				gzip	4	23761676				Error_DN	-32768	H5T_STD_I16LE	
109	Image_data	Sensor_zenith_MIN		H5T_STD_I16LE	23761676				gzip	4	23761676				Maximum_valid_DN	32767	H5T_STD_I16LE	
110	Image_data	Sensor_zenith_MIN		H5T_STD_I16LE	23761676				gzip	4	23761676				Mininum_valid_DN	-32767	H5T_STD_I16LE	
111	Image_data	Sensor_zenith_MIN		H5T_STD_I16LE	23761676				gzip	4	23761676				Offset	0.0	H5T_IEEE_F32LE	
112	Image_data	Sensor_zenith_MIN		H5T_STD_I16LE	23761676				gzip	4	23761676				Slope	0.01	H5T_IEEE_F32LE	
113	Image_data	Sensor_zenith_MIN		H5T_STD_I16LE	23761676				gzip	4	23761676				Unit	degree	H5T_C_S1	
114	Image_data	Sensor_zenith_RMS		H5T_STD_I16LE	23761676				gzip	4	23761676				Error_DN	-32768	H5T_STD_I16LE	
115	Image_data	Sensor_zenith_RMS		H5T_STD_I16LE	23761676				gzip	4	23761676				Maximum_valid_DN	32767	H5T_STD_I16LE	
116	Image_data	Sensor_zenith_RMS		H5T_STD_I16LE	23761676				gzip	4	23761676				Mininum_valid_DN	-32767	H5T_STD_I16LE	
117	Image_data	Sensor_zenith_RMS		H5T_STD_I16LE	23761676				gzip	4	23761676				Offset	0.0	H5T_IEEE_F32LE	
118	Image_data	Sensor_zenith_RMS		H5T_STD_I16LE	23761676				gzip	4	23761676				Slope	0.01	H5T_IEEE_F32LE	
119	Image_data	Sensor_zenith_RMS		H5T_STD_I16LE	23761676				gzip	4	23761676				Unit	degree	H5T_C_S1	
120	Image_data	Sensor_zenith_RMS		H5T_STD_I16LE	23761676				gzip	4	23761676				Data_description	Root Mean Square of Sensor_zenith angle (spatial statistics)	H5T_C_S1	

No.	Group	Dataset	Dataset Description	Type	1Dim	2Dim	3Dim	4Dim	Compress	Compress Lv.	Chunk1Dim	Chunk2Dim	Chunk3Dim	Chunk4Dim	Attribute	Attribute Value	Attribute type	Attribute Note
121	Image_data	Solar_zenith_AVE		H5T_STD_I16LE	23761676				gzip	4	23761676				Error_DN	-32768	H5T_STD_I16LE	
122	Image_data	Solar_zenith_AVE		H5T_STD_I16LE	23761676				gzip	4	23761676				Data_description	Average of Solar_zenith angle (spatial statistics)	H5T_C_S1	
123	Image_data	Solar_zenith_AVE		H5T_STD_I16LE	23761676				gzip	4	23761676				Maximum_valid_DN	32767	H5T_STD_I16LE	
124	Image_data	Solar_zenith_AVE		H5T_STD_I16LE	23761676				gzip	4	23761676				Minimum_valid_DN	-32767	H5T_STD_I16LE	
125	Image_data	Solar_zenith_AVE		H5T_STD_I16LE	23761676				gzip	4	23761676				Offset	0.0	H5T_IEEE_F32LE	
126	Image_data	Solar_zenith_AVE		H5T_STD_I16LE	23761676				gzip	4	23761676				Slope	0.01	H5T_IEEE_F32LE	
127	Image_data	Solar_zenith_AVE		H5T_STD_I16LE	23761676				gzip	4	23761676				Unit	degree	H5T_C_S1	
128	Image_data	Solar_zenith_MAX		H5T_STD_I16LE	23761676				gzip	4	23761676				Data_description	Maximum of Solar_zenith angle (spatial statistics)	H5T_C_S1	
129	Image_data	Solar_zenith_MAX		H5T_STD_I16LE	23761676				gzip	4	23761676				Error_DN	-32768	H5T_STD_I16LE	
130	Image_data	Solar_zenith_MAX		H5T_STD_I16LE	23761676				gzip	4	23761676				Maximum_valid_DN	32767	H5T_STD_I16LE	
131	Image_data	Solar_zenith_MAX		H5T_STD_I16LE	23761676				gzip	4	23761676				Minimum_valid_DN	-32767	H5T_STD_I16LE	
132	Image_data	Solar_zenith_MAX		H5T_STD_I16LE	23761676				gzip	4	23761676				Offset	0.0	H5T_IEEE_F32LE	
133	Image_data	Solar_zenith_MAX		H5T_STD_I16LE	23761676				gzip	4	23761676				Slope	0.01	H5T_IEEE_F32LE	
134	Image_data	Solar_zenith_MAX		H5T_STD_I16LE	23761676				gzip	4	23761676				Unit	degree	H5T_C_S1	
135	Image_data	Solar_zenith_MIN		H5T_STD_I16LE	23761676				gzip	4	23761676				Data_description	Minimum of Solar_zenith angle (spatial statistics)	H5T_C_S1	
136	Image_data	Solar_zenith_MIN		H5T_STD_I16LE	23761676				gzip	4	23761676				Error_DN	-32768	H5T_STD_I16LE	
137	Image_data	Solar_zenith_MIN		H5T_STD_I16LE	23761676				gzip	4	23761676				Maximum_valid_DN	32767	H5T_STD_I16LE	
138	Image_data	Solar_zenith_MIN		H5T_STD_I16LE	23761676				gzip	4	23761676				Minimum_valid_DN	-32767	H5T_STD_I16LE	
139	Image_data	Solar_zenith_MIN		H5T_STD_I16LE	23761676				gzip	4	23761676				Offset	0.0	H5T_IEEE_F32LE	
140	Image_data	Solar_zenith_MIN		H5T_STD_I16LE	23761676				gzip	4	23761676				Slope	0.01	H5T_IEEE_F32LE	
141	Image_data	Solar_zenith_MIN		H5T_STD_I16LE	23761676				gzip	4	23761676				Unit	degree	H5T_C_S1	
142	Image_data	Solar_zenith_RMS		H5T_STD_I16LE	23761676				gzip	4	23761676				Data_description	Root Mean Square of Solar_zenith angle (spatial statistics)	H5T_C_S1	
143	Image_data	Solar_zenith_RMS		H5T_STD_I16LE	23761676				gzip	4	23761676				Error_DN	-32768	H5T_STD_I16LE	
144	Image_data	Solar_zenith_RMS		H5T_STD_I16LE	23761676				gzip	4	23761676				Maximum_valid_DN	32767	H5T_STD_I16LE	
145	Image_data	Solar_zenith_RMS		H5T_STD_I16LE	23761676				gzip	4	23761676				Minimum_valid_DN	-32767	H5T_STD_I16LE	
146	Image_data	Solar_zenith_RMS		H5T_STD_I16LE	23761676				gzip	4	23761676				Offset	0.0	H5T_IEEE_F32LE	
147	Image_data	Solar_zenith_RMS		H5T_STD_I16LE	23761676				gzip	4	23761676				Slope	0.01	H5T_IEEE_F32LE	
148	Image_data	Solar_zenith_RMS		H5T_STD_I16LE	23761676				gzip	4	23761676				Unit	degree	H5T_C_S1	
149	Processing_attributes														Contact_point	JAXA/Earth Observation Research Center (EORC)	H5T_C_S1	
150	Processing_attributes														Processing_UT	20180808 08:12:10	H5T_C_S1	
151	Processing_attributes														Processing_organization	JAXA/GCOM-C science project	H5T_C_S1	
152	Processing_attributes														Processing_result	Good	H5T_C_S1	
153	Processing_attributes														Input_files		H5T_C_S1	
154	Processing_attributes														Input File Name 001	GC1SG1_20180806D01D_T0014_L2SG_RSRFQ_0006.h5	H5T_C_S1	
155	Processing_attributes														Input File Name 002	GC1SG1_20180806D01D_T0015_L2SG_RSRFQ_0006.h5	H5T_C_S1	
156	Processing_attributes														Input File Name 003	GC1SG1_20180806D01D_T0016_L2SG_RSRFQ_0006.h5	H5T_C_S1	
157	Processing_attributes														Input File Name 004	GC1SG1_20180806D01D_T0017_L2SG_RSRFQ_0006.h5	H5T_C_S1	
158	Processing_attributes														Input File Name 005	GC1SG1_20180806D01D_T0018_L2SG_RSRFQ_0006.h5	H5T_C_S1	
159	Processing_attributes														Input File Name 006	GC1SG1_20180806D01D_T0019_L2SG_RSRFQ_0006.h5	H5T_C_S1	
160	Processing_attributes														Input File Name 007	GC1SG1_20180806D01D_T0020_L2SG_RSRFQ_0006.h5	H5T_C_S1	
161	Processing_attributes														Input File Name 008	GC1SG1_20180806D01D_T0021_L2SG_RSRFQ_0006.h5	H5T_C_S1	
162	Processing_attributes														Input File Name 009	GC1SG1_20180806D01D_T0111_L2SG_RSRFQ_0006.h5	H5T_C_S1	
163	Processing_attributes														Input File Name 010	GC1SG1_20180806D01D_T0112_L2SG_RSRFQ_0006.h5	H5T_C_S1	
164	Processing_attributes														Input File Name 011	GC1SG1_20180806D01D_T0113_L2SG_RSRFQ_0006.h5	H5T_C_S1	
165	Processing_attributes														Input File Name 012	GC1SG1_20180806D01D_T0114_L2SG_RSRFQ_0006.h5	H5T_C_S1	
166	Processing_attributes														Input File Name 013	GC1SG1_20180806D01D_T0115_L2SG_RSRFQ_0006.h5	H5T_C_S1	
167	Processing_attributes														Input File Name 014	GC1SG1_20180806D01D_T0116_L2SG_RSRFQ_0006.h5	H5T_C_S1	
168	Processing_attributes														Input File Name 015	GC1SG1_20180806D01D_T0117_L2SG_RSRFQ_0006.h5	H5T_C_S1	
169	Processing_attributes														Input File Name 016	GC1SG1_20180806D01D_T0118_L2SG_RSRFQ_0006.h5	H5T_C_S1	
170	Processing_attributes														Input File Name 017	GC1SG1_20180806D01D_T0119_L2SG_RSRFQ_0006.h5	H5T_C_S1	
171	Processing_attributes														Input File Name 018	GC1SG1_20180806D01D_T0120_L2SG_RSRFQ_0006.h5	H5T_C_S1	
172	Processing_attributes														Input File Name 019	GC1SG1_20180806D01D_T0121_L2SG_RSRFQ_0006.h5	H5T_C_S1	
173	Processing_attributes														Input File Name 020	GC1SG1_20180806D01D_T0122_L2SG_RSRFQ_0006.h5	H5T_C_S1	
174	Processing_attributes														Input File Name 021	GC1SG1_20180806D01D_T0123_L2SG_RSRFQ_0006.h5	H5T_C_S1	
175	Processing_attributes														Input File Name 022	GC1SG1_20180806D01D_T0124_L2SG_RSRFQ_0006.h5	H5T_C_S1	
176	Processing_attributes														Input File Name 023	GC1SG1_20180806D01D_T0209_L2SG_RSRFQ_0006.h5	H5T_C_S1	
177	Processing_attributes														Input File Name 024	GC1SG1_20180806D01D_T0210_L2SG_RSRFQ_0006.h5	H5T_C_S1	
178	Processing_attributes														Input File Name 025	GC1SG1_20180806D01D_T0211_L2SG_RSRFQ_0006.h5	H5T_C_S1	
179	Processing_attributes														Input File Name 026	GC1SG1_20180806D01D_T0212_L2SG_RSRFQ_0006.h5	H5T_C_S1	
180	Processing_attributes														Input File Name 027	GC1SG1_20180806D01D_T0213_L2SG_RSRFQ_0006.h5	H5T_C_S1	
181	Processing_attributes														Input File Name 028	GC1SG1_20180806D01D_T0214_L2SG_RSRFQ_0006.h5	H5T_C_S1	
182	Processing_attributes														Input File Name 029	GC1SG1_20180806D01D_T0215_L2SG_RSRFQ_0006.h5	H5T_C_S1	
183	Processing_attributes														Input File Name 030	GC1SG1_20180806D01D_T0216_L2SG_RSRFQ_0006.h5	H5T_C_S1	
184	Processing_attributes														Input File Name 031	GC1SG1_20180806D01D_T0217_L2SG_RSRFQ_0006.h5	H5T_C_S1	
185	Processing_attributes														Input File Name 032	GC1SG1_20180806D01D_T0218_L2SG_RSRFQ_0006.h5	H5T_C_S1	
186	Processing_attributes														Input File Name 033	GC1SG1_20180806D01D_T0219_L2SG_RSRFQ_0006.h5	H5T_C_S1	
187	Processing_attributes														Input File Name 034	GC1SG1_20180806D01D_T0220_L2SG_RSRFQ_0006.h5	H5T_C_S1	
188	Processing_attributes														Input File Name 035	GC1SG1_20180806D01D_T0221_L2SG_RSRFQ_0006.h5	H5T_C_S1	
189	Processing_attributes														Input File Name 036	GC1SG1_20180806D01D_T0222_L2SG_RSRFQ_0006.h5	H5T_C_S1	
190	Processing_attributes														Input File Name 037	GC1SG1_20180806D01D_T0223_L2SG_RSRFQ_0006.h5	H5T_C_S1	
191	Processing_attributes														Input File Name 038	GC1SG1_20180806D01D_T0224_L2SG_RSRFQ_0006.h5	H5T_C_S1	
192	Processing_attributes														Input File Name 039	GC1SG1_20180806D01D_T0225_L2SG_RSRFQ_0006.h5	H5T_C_S1	
193	Processing_attributes														Input File Name 040	GC1SG1_20180806D01D_T0226_L2SG_RSRFQ_0006.h5	H5T_C_S1	
194	Processing_attributes														Input File Name 041	GC1SG1_20180806D01D_T0306_L2SG_RSRFQ_0006.h5	H5T_C_S1	
195	Processing_attributes														Input File Name 042	GC1SG1_20180806D01D_T0307_L2SG_RSRFQ_0006.h5	H5T_C_S1	
196	Processing_attributes														Input File Name 043	GC1SG1_20180806D01D_T0308_L2SG_RSRFQ_0006.h5	H5T_C_S1	
197	Processing_attributes														Input File Name 044	GC1SG1_20180806D01D_T0309_L2SG_RSRFQ_0006.h5	H5T_C_S1	
198	Processing_attributes														Input File Name 045	GC1SG1_20180806D01D_T0310_L2SG_RSRFQ_0006.h5	H5T_C_S1	
199	Processing_attributes														Input File Name 046	GC1SG1_20180806D01D_T0311_L2SG_RSRFQ_0006.h5	H5T_C_S1	
200	Processing_attributes														Input File Name 047	GC1SG1_20180806D01D_T0312_L2SG_RSRFQ_0006.h5	H5T_C_S1	
201	Processing_attributes														Input File Name 048	GC1SG1_20180806D01D_T0313_L2SG_RSRFQ_0006.h5	H5T_C_S1	
202	Processing_attributes														Input File Name 049	GC1SG1_20180806D01D_T0314_L2SG_RSRFQ_0006.h5	H5T_C_S1	
203	Processing_attributes														Input File Name 050	GC1SG1_20180806D01D_T0315_L2SG_RSRFQ_0006.h5	H5T_C_S1	
204	Processing_attributes														Input File Name 051	GC1SG1_20180806D01D_T0316_L2SG_RSRFQ_0006.h5	H5T_C_S1	
205	Processing_attributes														Input File Name 052	GC1SG1_20180806D01D_T0317_L2SG_RSRFQ_0006.h5	H5T_C_S1	
206	Processing_attributes														Input File Name 053	GC1SG1_20180806D01D_T0318_L2SG_RSRFQ_0006.h5	H5T_C_S1	
207	Processing_attributes														Input File Name 054	GC1SG1_20180806D01D_T0319_L2SG_RSRFQ_0006.h5	H5T_C_S1	
208	Processing_attributes														Input File Name 055	GC1SG1_20180806D01D_T0320_L2SG_RSRFQ_0006.h5	H5T_C_S1	
209	Processing_attributes														Input File Name 056	GC1SG1_20180806D01D_T0321_L2SG_RSRFQ_0006.h5	H5T_C_S1	
210	Processing_attributes														Input File Name 057	GC1SG1_20180806D01D_T0322_L2SG_RSRFQ_0006.h5	H5T_C_S1	
211	Processing_attributes														Input File Name 058	GC1SG1_20180806D01D_T0323_L2SG_RSRFQ_0006.h5	H5T_C_S1	
212	Processing_attributes														Input File Name 059	GC1SG1_20180806D01D_T0324_L2SG_RSRFQ_0006.h5	H5T_C_S1	
213	Processing_attributes														Input File Name 060	GC1SG1_20180806D01D_T0325_L2SG_RSRFQ_0006.h5	H5T_C_S1	
214	Processing_attributes														Input File Name 061	GC1SG1_20180806D01D_T0326_L2SG_RSRFQ_0006.h5	H5T_C_S1	
215	Processing_attributes														Input File Name 062	GC1SG1_20180806D01D_T0327_L2SG_RSRFQ_0006.h5	H5T_C_S1	
216	Processing_attributes														Input File Name 063	GC1SG1_20180806D01D_T0328_L2SG_RSRFQ_0006.h5	H5T_C_S1	
217	Processing_attributes														Input File Name 064	GC1SG1_20180806D01D_T0329_L2SG_RSRFQ_0006.h5	H5T_C_S1	
218	Processing_attributes														Input File Name 065	GC1SG1_20180806D01D_T0404_L2SG_RSRFQ_0006.h5	H5T_C_S1	
219	Processing_attributes														Input File Name 066	GC1SG1_20180806D01D_T0405_L2SG_RSRFQ_0006.h5	H5T_C_S1	
220	Processing_attributes														Input File Name 067	GC1SG1_20180806D01D_T0406_L2SG_RSRFQ_0006.h5	H5T_C_S1	
221	Processing_attributes														Input File Name 068	GC1SG1_20180806D01D_T0407_L2SG_RSRFQ_0006.h5	H5T_C_S1	
222	Processing_attributes														Input File Name 069	GC1SG1_20180806D01D_T0408_L2SG_RSRFQ_0006.h5	H5T_C_S1	
223	Processing_attributes														Input File Name 070	GC1SG1_20180806D01D_T0409_L2SG_RSRFQ_0006.h5	H5T_C_S1	
224	Processing_attributes														Input File Name 071	GC1SG1_20180806D01D_T0410_L2SG_RSRFQ_0006.h5	H5T_C_S1	
225	Processing_attributes														Input File Name 072	GC1SG1_20180806D01D_T0411_L2SG_RSRFQ_0006.h5	H5T_C_S1	
226	Processing_attributes														Input File Name 073	GC1SG1_20180806D01D_T0412_L2SG_RSRFQ_0006.h5	H5T_C_S1	
227	Processing_attributes														Input File Name 074	GC1SG1_20180806D01D_T0413_L2SG_RSRFQ_0006.h5	H5T_C_S1	
228	Processing_attributes														Input File Name 075	GC1SG1_20180806D01D_T0414_L2SG_RSRFQ_0006.h5	H5T_C_S1	
229	Processing_attributes														Input File Name 076	GC1SG1_20180806D01D_T0415_L2SG_RSRFQ_0006.h5	H5T_C_S1	
230	Processing_attributes														Input File Name 077	GC1SG1_20180806D01D_T0416_L2SG_RSRFQ_0006.h5	H5T_C_S1	
231	Processing_attributes														Input File Name 078	GC1SG1_20180806D01D_T0417_L2SG_RSRFQ_0006.h5	H5T_C_S1	
232	Processing_attributes														Input File Name 079	GC1SG1_20180806D01D_T0418_L2SG_RSRFQ_0006.h5	H5T_C_S1	
233	Processing_attributes														Input File Name 080	GC1SG1_20180806D01D_T0419_L2SG_RSRFQ_0006.h5	H5T_C_S1	
234	Processing_attributes														Input File Name 081	GC1SG1_20180806D01D_T0420_L2SG_RSRFQ_0006.h5	H5T_C_S1	
235	Processing_attributes														Input File Name 082	GC1SG1_20180806D01D_T0421_L2SG_RSRFQ_0006.h5	H5T_C_S1	
236	Processing_attributes														Input File Name 083	GC1SG1_20180806D01D_T0422_L2SG_RSRFQ_0006.h5	H5T_C_S1	
237	Processing_attributes														Input File Name 084	GC1SG1_20180806D01D_T0423_L2SG_RSRFQ_0006.h5	H5T_C_S1	
238	Processing_attributes														Input File Name 085	GC1SG1_20180806D01D_T0424_L2SG_RSRFQ_0006.h5	H5T_C_S1	
239	Processing_attributes														Input File Name 086	GC1SG1_20180806D01D_T0425_L2SG_RSRFQ_0006.h5	H5T_C_S1	
240	Processing_attributes														Input File Name 087	GC1SG1_20180806D01D_T0426_L2SG_RSRFQ_0006.h5	H5T_C_S1	
241	Processing_attributes														Input File Name 088	GC1SG1_20180806D01D_T0427_L2SG_RSRFQ_0006.h5	H5T_C_S1	
242	Processing_attributes														Input File Name 089	GC1SG1_20180806D01D_T0428_L2SG_RSRFQ_0006.h5	H5T_C_S1	
243	Processing_attributes														Input File Name 090	GC1SG1_20180806D01D_T0429_L2SG_RSRFQ_0006.h5	H5T_C_S1	
244	Processing_attributes														Input File Name 091	GC1SG1_20180806D01D_T0430_L2SG_RSRFQ_0006.h5	H5T_C_S1	
245	Processing_attributes														Input File Name 092	GC1SG1_20180806D01D_T0431_L2SG_RSRFQ_0006.h5	H5T_C_S1	
246	Processing_attributes														Input File Name 093	GC1SG1_20180806D01D_T0505_L2SG_RSRFQ_0006.h5	H5T_C_S1	
247	Processing_attributes														Input File Name 094	GC1SG1_20180806D01D_T0506_L2SG_RSRFQ_0006.h5	H5T_C_S1	

No.	Group	Dataset	Dataset Description	Type	1Dim	2Dim	3Dim	4Dim	Compress	Compress Lv.	Chunk1Dim	Chunk2Dim	Chunk3Dim	Chunk4Dim	Attribute	Attribute Value	Attribute type	Attribute Note
248	Processing_attributes														Input File Name 095	GC1SG1_20180806D01D_T0507_L2SG_RSRFQ_0006.h5	H5T_C_S1	
249	Processing_attributes														Input File Name 096	GC1SG1_20180806D01D_T0508_L2SG_RSRFQ_0006.h5	H5T_C_S1	
250	Processing_attributes														Input File Name 097	GC1SG1_20180806D01D_T0509_L2SG_RSRFQ_0006.h5	H5T_C_S1	
251	Processing_attributes														Input File Name 098	GC1SG1_20180806D01D_T0510_L2SG_RSRFQ_0006.h5	H5T_C_S1	
252	Processing_attributes														Input File Name 099	GC1SG1_20180806D01D_T0511_L2SG_RSRFQ_0006.h5	H5T_C_S1	
253	Processing_attributes														Input File Name 100	GC1SG1_20180806D01D_T0512_L2SG_RSRFQ_0006.h5	H5T_C_S1	
254	Processing_attributes														Input File Name 101	GC1SG1_20180806D01D_T0513_L2SG_RSRFQ_0006.h5	H5T_C_S1	
255	Processing_attributes														Input File Name 102	GC1SG1_20180806D01D_T0514_L2SG_RSRFQ_0006.h5	H5T_C_S1	
256	Processing_attributes														Input File Name 103	GC1SG1_20180806D01D_T0516_L2SG_RSRFQ_0006.h5	H5T_C_S1	
257	Processing_attributes														Input File Name 104	GC1SG1_20180806D01D_T0517_L2SG_RSRFQ_0006.h5	H5T_C_S1	
258	Processing_attributes														Input File Name 105	GC1SG1_20180806D01D_T0518_L2SG_RSRFQ_0006.h5	H5T_C_S1	
259	Processing_attributes														Input File Name 106	GC1SG1_20180806D01D_T0519_L2SG_RSRFQ_0006.h5	H5T_C_S1	
260	Processing_attributes														Input File Name 107	GC1SG1_20180806D01D_T0520_L2SG_RSRFQ_0006.h5	H5T_C_S1	
261	Processing_attributes														Input File Name 108	GC1SG1_20180806D01D_T0521_L2SG_RSRFQ_0006.h5	H5T_C_S1	
262	Processing_attributes														Input File Name 109	GC1SG1_20180806D01D_T0522_L2SG_RSRFQ_0006.h5	H5T_C_S1	
263	Processing_attributes														Input File Name 110	GC1SG1_20180806D01D_T0523_L2SG_RSRFQ_0006.h5	H5T_C_S1	
264	Processing_attributes														Input File Name 111	GC1SG1_20180806D01D_T0524_L2SG_RSRFQ_0006.h5	H5T_C_S1	
265	Processing_attributes														Input File Name 112	GC1SG1_20180806D01D_T0525_L2SG_RSRFQ_0006.h5	H5T_C_S1	
266	Processing_attributes														Input File Name 113	GC1SG1_20180806D01D_T0526_L2SG_RSRFQ_0006.h5	H5T_C_S1	
267	Processing_attributes														Input File Name 114	GC1SG1_20180806D01D_T0527_L2SG_RSRFQ_0006.h5	H5T_C_S1	
268	Processing_attributes														Input File Name 115	GC1SG1_20180806D01D_T0528_L2SG_RSRFQ_0006.h5	H5T_C_S1	
269	Processing_attributes														Input File Name 116	GC1SG1_20180806D01D_T0529_L2SG_RSRFQ_0006.h5	H5T_C_S1	
270	Processing_attributes														Input File Name 117	GC1SG1_20180806D01D_T0530_L2SG_RSRFQ_0006.h5	H5T_C_S1	
271	Processing_attributes														Input File Name 118	GC1SG1_20180806D01D_T0531_L2SG_RSRFQ_0006.h5	H5T_C_S1	
272	Processing_attributes														Input File Name 119	GC1SG1_20180806D01D_T0601_L2SG_RSRFQ_0006.h5	H5T_C_S1	
273	Processing_attributes														Input File Name 120	GC1SG1_20180806D01D_T0602_L2SG_RSRFQ_0006.h5	H5T_C_S1	
274	Processing_attributes														Input File Name 121	GC1SG1_20180806D01D_T0603_L2SG_RSRFQ_0006.h5	H5T_C_S1	
275	Processing_attributes														Input File Name 122	GC1SG1_20180806D01D_T0605_L2SG_RSRFQ_0006.h5	H5T_C_S1	
276	Processing_attributes														Input File Name 123	GC1SG1_20180806D01D_T0606_L2SG_RSRFQ_0006.h5	H5T_C_S1	
277	Processing_attributes														Input File Name 124	GC1SG1_20180806D01D_T0607_L2SG_RSRFQ_0006.h5	H5T_C_S1	
278	Processing_attributes														Input File Name 125	GC1SG1_20180806D01D_T0608_L2SG_RSRFQ_0006.h5	H5T_C_S1	
279	Processing_attributes														Input File Name 126	GC1SG1_20180806D01D_T0609_L2SG_RSRFQ_0006.h5	H5T_C_S1	
280	Processing_attributes														Input File Name 127	GC1SG1_20180806D01D_T0610_L2SG_RSRFQ_0006.h5	H5T_C_S1	
281	Processing_attributes														Input File Name 128	GC1SG1_20180806D01D_T0611_L2SG_RSRFQ_0006.h5	H5T_C_S1	
282	Processing_attributes														Input File Name 129	GC1SG1_20180806D01D_T0612_L2SG_RSRFQ_0006.h5	H5T_C_S1	
283	Processing_attributes														Input File Name 130	GC1SG1_20180806D01D_T0616_L2SG_RSRFQ_0006.h5	H5T_C_S1	
284	Processing_attributes														Input File Name 131	GC1SG1_20180806D01D_T0617_L2SG_RSRFQ_0006.h5	H5T_C_S1	
285	Processing_attributes														Input File Name 132	GC1SG1_20180806D01D_T0618_L2SG_RSRFQ_0006.h5	H5T_C_S1	
286	Processing_attributes														Input File Name 133	GC1SG1_20180806D01D_T0619_L2SG_RSRFQ_0006.h5	H5T_C_S1	
287	Processing_attributes														Input File Name 134	GC1SG1_20180806D01D_T0620_L2SG_RSRFQ_0006.h5	H5T_C_S1	
288	Processing_attributes														Input File Name 135	GC1SG1_20180806D01D_T0621_L2SG_RSRFQ_0006.h5	H5T_C_S1	
289	Processing_attributes														Input File Name 136	GC1SG1_20180806D01D_T0622_L2SG_RSRFQ_0006.h5	H5T_C_S1	
290	Processing_attributes														Input File Name 137	GC1SG1_20180806D01D_T0623_L2SG_RSRFQ_0006.h5	H5T_C_S1	
291	Processing_attributes														Input File Name 138	GC1SG1_20180806D01D_T0624_L2SG_RSRFQ_0006.h5	H5T_C_S1	
292	Processing_attributes														Input File Name 139	GC1SG1_20180806D01D_T0625_L2SG_RSRFQ_0006.h5	H5T_C_S1	
293	Processing_attributes														Input File Name 140	GC1SG1_20180806D01D_T0626_L2SG_RSRFQ_0006.h5	H5T_C_S1	
294	Processing_attributes														Input File Name 141	GC1SG1_20180806D01D_T0627_L2SG_RSRFQ_0006.h5	H5T_C_S1	
295	Processing_attributes														Input File Name 142	GC1SG1_20180806D01D_T0628_L2SG_RSRFQ_0006.h5	H5T_C_S1	
296	Processing_attributes														Input File Name 143	GC1SG1_20180806D01D_T0629_L2SG_RSRFQ_0006.h5	H5T_C_S1	
297	Processing_attributes														Input File Name 144	GC1SG1_20180806D01D_T0630_L2SG_RSRFQ_0006.h5	H5T_C_S1	
298	Processing_attributes														Input File Name 145	GC1SG1_20180806D01D_T0631_L2SG_RSRFQ_0006.h5	H5T_C_S1	
299	Processing_attributes														Input File Name 146	GC1SG1_20180806D01D_T0701_L2SG_RSRFQ_0006.h5	H5T_C_S1	
300	Processing_attributes														Input File Name 147	GC1SG1_20180806D01D_T0702_L2SG_RSRFQ_0006.h5	H5T_C_S1	
301	Processing_attributes														Input File Name 148	GC1SG1_20180806D01D_T0703_L2SG_RSRFQ_0006.h5	H5T_C_S1	
302	Processing_attributes														Input File Name 149	GC1SG1_20180806D01D_T0706_L2SG_RSRFQ_0006.h5	H5T_C_S1	
303	Processing_attributes														Input File Name 150	GC1SG1_20180806D01D_T0707_L2SG_RSRFQ_0006.h5	H5T_C_S1	
304	Processing_attributes														Input File Name 151	GC1SG1_20180806D01D_T0708_L2SG_RSRFQ_0006.h5	H5T_C_S1	
305	Processing_attributes														Input File Name 152	GC1SG1_20180806D01D_T0709_L2SG_RSRFQ_0006.h5	H5T_C_S1	
306	Processing_attributes														Input File Name 153	GC1SG1_20180806D01D_T0710_L2SG_RSRFQ_0006.h5	H5T_C_S1	
307	Processing_attributes														Input File Name 154	GC1SG1_20180806D01D_T0711_L2SG_RSRFQ_0006.h5	H5T_C_S1	
308	Processing_attributes														Input File Name 155	GC1SG1_20180806D01D_T0712_L2SG_RSRFQ_0006.h5	H5T_C_S1	
309	Processing_attributes														Input File Name 156	GC1SG1_20180806D01D_T0716_L2SG_RSRFQ_0006.h5	H5T_C_S1	
310	Processing_attributes														Input File Name 157	GC1SG1_20180806D01D_T0717_L2SG_RSRFQ_0006.h5	H5T_C_S1	
311	Processing_attributes														Input File Name 158	GC1SG1_20180806D01D_T0718_L2SG_RSRFQ_0006.h5	H5T_C_S1	
312	Processing_attributes														Input File Name 159	GC1SG1_20180806D01D_T0719_L2SG_RSRFQ_0006.h5	H5T_C_S1	
313	Processing_attributes														Input File Name 160	GC1SG1_20180806D01D_T0720_L2SG_RSRFQ_0006.h5	H5T_C_S1	
314	Processing_attributes														Input File Name 161	GC1SG1_20180806D01D_T0721_L2SG_RSRFQ_0006.h5	H5T_C_S1	
315	Processing_attributes														Input File Name 162	GC1SG1_20180806D01D_T0722_L2SG_RSRFQ_0006.h5	H5T_C_S1	
316	Processing_attributes														Input File Name 163	GC1SG1_20180806D01D_T0723_L2SG_RSRFQ_0006.h5	H5T_C_S1	
317	Processing_attributes														Input File Name 164	GC1SG1_20180806D01D_T0724_L2SG_RSRFQ_0006.h5	H5T_C_S1	
318	Processing_attributes														Input File Name 165	GC1SG1_20180806D01D_T0725_L2SG_RSRFQ_0006.h5	H5T_C_S1	
319	Processing_attributes														Input File Name 166	GC1SG1_20180806D01D_T0726_L2SG_RSRFQ_0006.h5	H5T_C_S1	
320	Processing_attributes														Input File Name 167	GC1SG1_20180806D01D_T0727_L2SG_RSRFQ_0006.h5	H5T_C_S1	
321	Processing_attributes														Input File Name 168	GC1SG1_20180806D01D_T0728_L2SG_RSRFQ_0006.h5	H5T_C_S1	
322	Processing_attributes														Input File Name 169	GC1SG1_20180806D01D_T0729_L2SG_RSRFQ_0006.h5	H5T_C_S1	
323	Processing_attributes														Input File Name 170	GC1SG1_20180806D01D_T0730_L2SG_RSRFQ_0006.h5	H5T_C_S1	
324	Processing_attributes														Input File Name 171	GC1SG1_20180806D01D_T0731_L2SG_RSRFQ_0006.h5	H5T_C_S1	
325	Processing_attributes														Input File Name 172	GC1SG1_20180806D01D_T0732_L2SG_RSRFQ_0006.h5	H5T_C_S1	
326	Processing_attributes														Input File Name 173	GC1SG1_20180806D01D_T0801_L2SG_RSRFQ_0006.h5	H5T_C_S1	
327	Processing_attributes														Input File Name 174	GC1SG1_20180806D01D_T0802_L2SG_RSRFQ_0006.h5	H5T_C_S1	
328	Processing_attributes														Input File Name 175	GC1SG1_20180806D01D_T0807_L2SG_RSRFQ_0006.h5	H5T_C_S1	
329	Processing_attributes														Input File Name 176	GC1SG1_20180806D01D_T0808_L2SG_RSRFQ_0006.h5	H5T_C_S1	
330	Processing_attributes														Input File Name 177	GC1SG1_20180806D01D_T0809_L2SG_RSRFQ_0006.h5	H5T_C_S1	
331	Processing_attributes														Input File Name 178	GC1SG1_20180806D01D_T0810_L2SG_RSRFQ_0006.h5	H5T_C_S1	
332	Processing_attributes														Input File Name 179	GC1SG1_20180806D01D_T0811_L2SG_RSRFQ_0006.h5	H5T_C_S1	
333	Processing_attributes														Input File Name 180	GC1SG1_20180806D01D_T0812_L2SG_RSRFQ_0006.h5	H5T_C_S1	
334	Processing_attributes														Input File Name 181	GC1SG1_20180806D01D_T0813_L2SG_RSRFQ_0006.h5	H5T_C_S1	
335	Processing_attributes														Input File Name 182	GC1SG1_20180806D01D_T0814_L2SG_RSRFQ_0006.h5	H5T_C_S1	
336	Processing_attributes														Input File Name 183	GC1SG1_20180806D01D_T0815_L2SG_RSRFQ_0006.h5	H5T_C_S1	
337	Processing_attributes														Input File Name 184	GC1SG1_20180806D01D_T0816_L2SG_RSRFQ_0006.h5	H5T_C_S1	
338	Processing_attributes														Input File Name 185	GC1SG1_20180806D01D_T0817_L2SG_RSRFQ_0006.h5	H5T_C_S1	
339	Processing_attributes														Input File Name 186	GC1SG1_20180806D01D_T0818_L2SG_RSRFQ_0006.h5	H5T_C_S1	
340	Processing_attributes														Input File Name 187	GC1SG1_20180806D01D_T0819_L2SG_RSRFQ_0006.h5	H5T_C_S1	
341	Processing_attributes														Input File Name 188	GC1SG1_20180806D01D_T0820_L2SG_RSRFQ_0006.h5	H5T_C_S1	
342	Processing_attributes														Input File Name 189	GC1SG1_20180806D01D_T0821_L2SG_RSRFQ_0006.h5	H5T_C_S1	
343	Processing_attributes														Input File Name 190	GC1SG1_20180806D01D_T0822_L2SG_RSRFQ_0006.h5	H5T_C_S1	
344	Processing_attributes														Input File Name 191	GC1SG1_20180806D01D_T0823_L2SG_RSRFQ_0006.h5	H5T_C_S1	
345	Processing_attributes														Input File Name 192	GC1SG1_20180806D01D_T0824_L2SG_RSRFQ_0006.h5	H5T_C_S1	
346	Processing_attributes														Input File Name 193	GC1SG1_20180806D01D_T0825_L2SG_RSRFQ_0006.h5	H5T_C_S1	
347	Processing_attributes														Input File Name 194	GC1SG1_20180806D01D_T0826_L2SG_RSRFQ_0006.h5	H5T_C_S1	
348	Processing_attributes														Input File Name 195	GC1SG1_20180806D01D_T0827_L2SG_RSRFQ_0006.h5	H5T_C_S1	
349	Processing_attributes														Input File Name 196	GC1SG1_20180806D01D_T0828_L2SG_RSRFQ_0006.h5	H5T_C_S1	
350	Processing_attributes														Input File Name 197	GC1SG1_20180806D01D_T0829_L2SG_RSRFQ_0006.h5	H5T_C_S1	
351	Processing_attributes														Input File Name 198	GC1SG1_20180806D01D_T0830_L2SG_RSRFQ_0006.h5	H5T_C_S1	
352	Processing_attributes														Input File Name 199	GC1SG1_20180806D01D_T0831_L2SG_RSRFQ_0006.h5	H5T_C_S1	
353	Processing_attributes														Input File Name 200	GC1SG1_20180806D01D_T0832_L2SG_RSRFQ_0006.h5	H5T_C_S1	
354	Processing_attributes														Input File Name 201	GC1SG1_20180806D01D_T0900_L2SG_RSRFQ_0006.h5	H5T_C_S1	
355	Processing_attributes														Input File Name 202	GC1SG1_20180806D01D_T0901_L2SG_RSRFQ_0006.h5	H5T_C_S1	
356	Processing_attributes														Input File Name 203	GC1SG1_20180806D01D_T0908_L2SG_RSRFQ_0006.h5	H5T_C_S1	
357	Processing_attributes														Input File Name 204	GC1SG1_20180806D01D_T0909_L2SG_RSRFQ_0006.h5	H5T_C_S1	
358	Processing_attributes														Input File Name 205	GC1SG1_20180806D01D_T0910_L2SG_RSRFQ_0006.h5	H5T_C_S1	
359	Processing_attributes														Input File Name 206	GC1SG1_20180806D01D_T0911_L2SG_RSRFQ_0006.h5	H5T_C_S1	
360	Processing_attributes														Input File Name 207	GC1SG1_20180806D01D_T0912_L2SG_RSRFQ_0006.h5	H5T_C_S1	
361	Processing_attributes														Input File Name 208	GC1SG1_20180806D01D_T0913_L2SG_RSRFQ_0006.h5	H5T_C_S1	
362	Processing_attributes														Input File Name 209	GC1SG1_20180806D01D_T0914_L2SG_RSRFQ_0006.h5	H5T_C_S1	
363	Processing_attributes														Input File Name 210	GC1SG1_20180806D01D_T0915_L2SG_RSRFQ_0006.h5	H5T_C_S1	
364	Processing_attributes														Input File Name 211	GC1SG1_20180806D01D_T0916_L2SG_RSRFQ_0006.h5	H5T_C_S1	
365	Processing_attributes														Input File Name 212	GC1SG1_20180806D01D_T0917_L2SG_RSRFQ_0006.h5	H5T_C_S1	
366	Processing_attributes														Input File Name 213	GC1SG1_20180806D01D_T0918_L2SG_RSRFQ_0006.h5	H5T_C_S1	
367	Processing_attributes														Input File Name 214	GC1SG1_20180806D01D_T0919_L2SG_RSRFQ_0006.h5	H5T_C_S1	
368	Processing_attributes														Input File Name 215	GC1SG1_20180806D01D_T0920_L2SG_RSRFQ_0006.h5	H5T_C_S1	
369	Processing_attributes														Input File Name 216	GC1SG1_20180806D01D_T0921_L2SG_RSRFQ_0006.h5	H5T_C_S1	
370	Processing_attributes														Input File Name 217	GC1SG1_20180806D01D_T0922_L2SG_RSRFQ_0006.h5	H5T_C_S1	
371	Processing_attributes														Input File Name 218	GC1SG1_20180806D01D_T0923_L2SG_RSRFQ_0006.h5	H5T_C_S1	
372	Processing_attributes														Input File Name 219	GC1SG1_20180806D01D_T0924_L2SG_RSRFQ_0006.h5	H5T_C_S1	
373	Processing_attributes														Input File Name 220	GC1SG1_20180806D01D_T0925_L2SG_RSRFQ_0006.h5	H5T_C_S1	
374	Processing_attributes														Input File Name 221	GC1SG1_20180806D01D_T0926_L2SG_RSRFQ_0006.h5	H5T_C_S1	

No.	Group	Dataset	Dataset Description	Type	1Dim	2Dim	3Dim	4Dim	Compress	Compress Lv.	Chunk1Dim	Chunk2Dim	Chunk3Dim	Chunk4Dim	Attribute	Attribute Value	Attribute type	Attribute Note
375	Processing_attributes														Input File Name 222	GC1SG1_20180806D01D_T0927_L2SG_RSRFQ_0006.h5	H5T_C_S1	
376	Processing_attributes														Input File Name 223	GC1SG1_20180806D01D_T0928_L2SG_RSRFQ_0006.h5	H5T_C_S1	
377	Processing_attributes														Input File Name 224	GC1SG1_20180806D01D_T0929_L2SG_RSRFQ_0006.h5	H5T_C_S1	
378	Processing_attributes														Input File Name 225	GC1SG1_20180806D01D_T0930_L2SG_RSRFQ_0006.h5	H5T_C_S1	
379	Processing_attributes														Input File Name 226	GC1SG1_20180806D01D_T0931_L2SG_RSRFQ_0006.h5	H5T_C_S1	
380	Processing_attributes														Input File Name 227	GC1SG1_20180806D01D_T0932_L2SG_RSRFQ_0006.h5	H5T_C_S1	
381	Processing_attributes														Input File Name 228	GC1SG1_20180806D01D_T0933_L2SG_RSRFQ_0006.h5	H5T_C_S1	
382	Processing_attributes														Input File Name 229	GC1SG1_20180806D01D_T0934_L2SG_RSRFQ_0006.h5	H5T_C_S1	
383	Processing_attributes														Input File Name 230	GC1SG1_20180806D01D_T1000_L2SG_RSRFQ_0006.h5	H5T_C_S1	
384	Processing_attributes														Input File Name 231	GC1SG1_20180806D01D_T1001_L2SG_RSRFQ_0006.h5	H5T_C_S1	
385	Processing_attributes														Input File Name 232	GC1SG1_20180806D01D_T1002_L2SG_RSRFQ_0006.h5	H5T_C_S1	
386	Processing_attributes														Input File Name 233	GC1SG1_20180806D01D_T1010_L2SG_RSRFQ_0006.h5	H5T_C_S1	
387	Processing_attributes														Input File Name 234	GC1SG1_20180806D01D_T1011_L2SG_RSRFQ_0006.h5	H5T_C_S1	
388	Processing_attributes														Input File Name 235	GC1SG1_20180806D01D_T1012_L2SG_RSRFQ_0006.h5	H5T_C_S1	
389	Processing_attributes														Input File Name 236	GC1SG1_20180806D01D_T1013_L2SG_RSRFQ_0006.h5	H5T_C_S1	
390	Processing_attributes														Input File Name 237	GC1SG1_20180806D01D_T1014_L2SG_RSRFQ_0006.h5	H5T_C_S1	
391	Processing_attributes														Input File Name 238	GC1SG1_20180806D01D_T1018_L2SG_RSRFQ_0006.h5	H5T_C_S1	
392	Processing_attributes														Input File Name 239	GC1SG1_20180806D01D_T1019_L2SG_RSRFQ_0006.h5	H5T_C_S1	
393	Processing_attributes														Input File Name 240	GC1SG1_20180806D01D_T1020_L2SG_RSRFQ_0006.h5	H5T_C_S1	
394	Processing_attributes														Input File Name 241	GC1SG1_20180806D01D_T1021_L2SG_RSRFQ_0006.h5	H5T_C_S1	
395	Processing_attributes														Input File Name 242	GC1SG1_20180806D01D_T1022_L2SG_RSRFQ_0006.h5	H5T_C_S1	
396	Processing_attributes														Input File Name 243	GC1SG1_20180806D01D_T1023_L2SG_RSRFQ_0006.h5	H5T_C_S1	
397	Processing_attributes														Input File Name 244	GC1SG1_20180806D01D_T1024_L2SG_RSRFQ_0006.h5	H5T_C_S1	
398	Processing_attributes														Input File Name 245	GC1SG1_20180806D01D_T1027_L2SG_RSRFQ_0006.h5	H5T_C_S1	
399	Processing_attributes														Input File Name 246	GC1SG1_20180806D01D_T1028_L2SG_RSRFQ_0006.h5	H5T_C_S1	
400	Processing_attributes														Input File Name 247	GC1SG1_20180806D01D_T1029_L2SG_RSRFQ_0006.h5	H5T_C_S1	
401	Processing_attributes														Input File Name 248	GC1SG1_20180806D01D_T1030_L2SG_RSRFQ_0006.h5	H5T_C_S1	
402	Processing_attributes														Input File Name 249	GC1SG1_20180806D01D_T1031_L2SG_RSRFQ_0006.h5	H5T_C_S1	
403	Processing_attributes														Input File Name 250	GC1SG1_20180806D01D_T1032_L2SG_RSRFQ_0006.h5	H5T_C_S1	
404	Processing_attributes														Input File Name 251	GC1SG1_20180806D01D_T1033_L2SG_RSRFQ_0006.h5	H5T_C_S1	
405	Processing_attributes														Input File Name 252	GC1SG1_20180806D01D_T1034_L2SG_RSRFQ_0006.h5	H5T_C_S1	
406	Processing_attributes														Input File Name 253	GC1SG1_20180806D01D_T1101_L2SG_RSRFQ_0006.h5	H5T_C_S1	
407	Processing_attributes														Input File Name 254	GC1SG1_20180806D01D_T1102_L2SG_RSRFQ_0006.h5	H5T_C_S1	
408	Processing_attributes														Input File Name 255	GC1SG1_20180806D01D_T1103_L2SG_RSRFQ_0006.h5	H5T_C_S1	
409	Processing_attributes														Input File Name 256	GC1SG1_20180806D01D_T1110_L2SG_RSRFQ_0006.h5	H5T_C_S1	
410	Processing_attributes														Input File Name 257	GC1SG1_20180806D01D_T1111_L2SG_RSRFQ_0006.h5	H5T_C_S1	
411	Processing_attributes														Input File Name 258	GC1SG1_20180806D01D_T1112_L2SG_RSRFQ_0006.h5	H5T_C_S1	
412	Processing_attributes														Input File Name 259	GC1SG1_20180806D01D_T1113_L2SG_RSRFQ_0006.h5	H5T_C_S1	
413	Processing_attributes														Input File Name 260	GC1SG1_20180806D01D_T1114_L2SG_RSRFQ_0006.h5	H5T_C_S1	
414	Processing_attributes														Input File Name 261	GC1SG1_20180806D01D_T1118_L2SG_RSRFQ_0006.h5	H5T_C_S1	
415	Processing_attributes														Input File Name 262	GC1SG1_20180806D01D_T1119_L2SG_RSRFQ_0006.h5	H5T_C_S1	
416	Processing_attributes														Input File Name 263	GC1SG1_20180806D01D_T1120_L2SG_RSRFQ_0006.h5	H5T_C_S1	
417	Processing_attributes														Input File Name 264	GC1SG1_20180806D01D_T1121_L2SG_RSRFQ_0006.h5	H5T_C_S1	
418	Processing_attributes														Input File Name 265	GC1SG1_20180806D01D_T1122_L2SG_RSRFQ_0006.h5	H5T_C_S1	
419	Processing_attributes														Input File Name 266	GC1SG1_20180806D01D_T1123_L2SG_RSRFQ_0006.h5	H5T_C_S1	
420	Processing_attributes														Input File Name 267	GC1SG1_20180806D01D_T1127_L2SG_RSRFQ_0006.h5	H5T_C_S1	
421	Processing_attributes														Input File Name 268	GC1SG1_20180806D01D_T1128_L2SG_RSRFQ_0006.h5	H5T_C_S1	
422	Processing_attributes														Input File Name 269	GC1SG1_20180806D01D_T1129_L2SG_RSRFQ_0006.h5	H5T_C_S1	
423	Processing_attributes														Input File Name 270	GC1SG1_20180806D01D_T1130_L2SG_RSRFQ_0006.h5	H5T_C_S1	
424	Processing_attributes														Input File Name 271	GC1SG1_20180806D01D_T1131_L2SG_RSRFQ_0006.h5	H5T_C_S1	
425	Processing_attributes														Input File Name 272	GC1SG1_20180806D01D_T1132_L2SG_RSRFQ_0006.h5	H5T_C_S1	
426	Processing_attributes														Input File Name 273	GC1SG1_20180806D01D_T1133_L2SG_RSRFQ_0006.h5	H5T_C_S1	
427	Processing_attributes														Input File Name 274	GC1SG1_20180806D01D_T1202_L2SG_RSRFQ_0006.h5	H5T_C_S1	
428	Processing_attributes														Input File Name 275	GC1SG1_20180806D01D_T1203_L2SG_RSRFQ_0006.h5	H5T_C_S1	
429	Processing_attributes														Input File Name 276	GC1SG1_20180806D01D_T1204_L2SG_RSRFQ_0006.h5	H5T_C_S1	
430	Processing_attributes														Input File Name 277	GC1SG1_20180806D01D_T1205_L2SG_RSRFQ_0006.h5	H5T_C_S1	
431	Processing_attributes														Input File Name 278	GC1SG1_20180806D01D_T1210_L2SG_RSRFQ_0006.h5	H5T_C_S1	
432	Processing_attributes														Input File Name 279	GC1SG1_20180806D01D_T1211_L2SG_RSRFQ_0006.h5	H5T_C_S1	
433	Processing_attributes														Input File Name 280	GC1SG1_20180806D01D_T1212_L2SG_RSRFQ_0006.h5	H5T_C_S1	
434	Processing_attributes														Input File Name 281	GC1SG1_20180806D01D_T1213_L2SG_RSRFQ_0006.h5	H5T_C_S1	
435	Processing_attributes														Input File Name 282	GC1SG1_20180806D01D_T1214_L2SG_RSRFQ_0006.h5	H5T_C_S1	
436	Processing_attributes														Input File Name 283	GC1SG1_20180806D01D_T1218_L2SG_RSRFQ_0006.h5	H5T_C_S1	
437	Processing_attributes														Input File Name 284	GC1SG1_20180806D01D_T1219_L2SG_RSRFQ_0006.h5	H5T_C_S1	
438	Processing_attributes														Input File Name 285	GC1SG1_20180806D01D_T1220_L2SG_RSRFQ_0006.h5	H5T_C_S1	
439	Processing_attributes														Input File Name 286	GC1SG1_20180806D01D_T1221_L2SG_RSRFQ_0006.h5	H5T_C_S1	
440	Processing_attributes														Input File Name 287	GC1SG1_20180806D01D_T1222_L2SG_RSRFQ_0006.h5	H5T_C_S1	
441	Processing_attributes														Input File Name 288	GC1SG1_20180806D01D_T1223_L2SG_RSRFQ_0006.h5	H5T_C_S1	
442	Processing_attributes														Input File Name 289	GC1SG1_20180806D01D_T1226_L2SG_RSRFQ_0006.h5	H5T_C_S1	
443	Processing_attributes														Input File Name 290	GC1SG1_20180806D01D_T1227_L2SG_RSRFQ_0006.h5	H5T_C_S1	
444	Processing_attributes														Input File Name 291	GC1SG1_20180806D01D_T1228_L2SG_RSRFQ_0006.h5	H5T_C_S1	
445	Processing_attributes														Input File Name 292	GC1SG1_20180806D01D_T1229_L2SG_RSRFQ_0006.h5	H5T_C_S1	
446	Processing_attributes														Input File Name 293	GC1SG1_20180806D01D_T1230_L2SG_RSRFQ_0006.h5	H5T_C_S1	
447	Processing_attributes														Input File Name 294	GC1SG1_20180806D01D_T1231_L2SG_RSRFQ_0006.h5	H5T_C_S1	
448	Processing_attributes														Input File Name 295	GC1SG1_20180806D01D_T1232_L2SG_RSRFQ_0006.h5	H5T_C_S1	
449	Processing_attributes														Input File Name 296	GC1SG1_20180806D01D_T1233_L2SG_RSRFQ_0006.h5	H5T_C_S1	
450	Processing_attributes														Input File Name 297	GC1SG1_20180806D01D_T1304_L2SG_RSRFQ_0006.h5	H5T_C_S1	
451	Processing_attributes														Input File Name 298	GC1SG1_20180806D01D_T1305_L2SG_RSRFQ_0006.h5	H5T_C_S1	
452	Processing_attributes														Input File Name 299	GC1SG1_20180806D01D_T1306_L2SG_RSRFQ_0006.h5	H5T_C_S1	
453	Processing_attributes														Input File Name 300	GC1SG1_20180806D01D_T1311_L2SG_RSRFQ_0006.h5	H5T_C_S1	
454	Processing_attributes														Input File Name 301	GC1SG1_20180806D01D_T1312_L2SG_RSRFQ_0006.h5	H5T_C_S1	
455	Processing_attributes														Input File Name 302	GC1SG1_20180806D01D_T1313_L2SG_RSRFQ_0006.h5	H5T_C_S1	
456	Processing_attributes														Input File Name 303	GC1SG1_20180806D01D_T1314_L2SG_RSRFQ_0006.h5	H5T_C_S1	
457	Processing_attributes														Input File Name 304	GC1SG1_20180806D01D_T1315_L2SG_RSRFQ_0006.h5	H5T_C_S1	
458	Processing_attributes														Input File Name 305	GC1SG1_20180806D01D_T1318_L2SG_RSRFQ_0006.h5	H5T_C_S1	
459	Processing_attributes														Input File Name 306	GC1SG1_20180806D01D_T1319_L2SG_RSRFQ_0006.h5	H5T_C_S1	
460	Processing_attributes														Input File Name 307	GC1SG1_20180806D01D_T1320_L2SG_RSRFQ_0006.h5	H5T_C_S1	
461	Processing_attributes														Input File Name 308	GC1SG1_20180806D01D_T1321_L2SG_RSRFQ_0006.h5	H5T_C_S1	
462	Processing_attributes														Input File Name 309	GC1SG1_20180806D01D_T1322_L2SG_RSRFQ_0006.h5	H5T_C_S1	
463	Processing_attributes														Input File Name 310	GC1SG1_20180806D01D_T1326_L2SG_RSRFQ_0006.h5	H5T_C_S1	
464	Processing_attributes														Input File Name 311	GC1SG1_20180806D01D_T1327_L2SG_RSRFQ_0006.h5	H5T_C_S1	
465	Processing_attributes														Input File Name 312	GC1SG1_20180806D01D_T1328_L2SG_RSRFQ_0006.h5	H5T_C_S1	
466	Processing_attributes														Input File Name 313	GC1SG1_20180806D01D_T1329_L2SG_RSRFQ_0006.h5	H5T_C_S1	
467	Processing_attributes														Input File Name 314	GC1SG1_20180806D01D_T1330_L2SG_RSRFQ_0006.h5	H5T_C_S1	
468	Processing_attributes														Input File Name 315	GC1SG1_20180806D01D_T1331_L2SG_RSRFQ_0006.h5	H5T_C_S1	
469	Processing_attributes														Input File Name 316	GC1SG1_20180806D01D_T1406_L2SG_RSRFQ_0006.h5	H5T_C_S1	
470	Processing_attributes														Input File Name 317	GC1SG1_20180806D01D_T1407_L2SG_RSRFQ_0006.h5	H5T_C_S1	
471	Processing_attributes														Input File Name 318	GC1SG1_20180806D01D_T1408_L2SG_RSRFQ_0006.h5	H5T_C_S1	
472	Processing_attributes														Input File Name 319	GC1SG1_20180806D01D_T1409_L2SG_RSRFQ_0006.h5	H5T_C_S1	
473	Processing_attributes														Input File Name 320	GC1SG1_20180806D01D_T1412_L2SG_RSRFQ_0006.h5	H5T_C_S1	
474	Processing_attributes														Input File Name 321	GC1SG1_20180806D01D_T1413_L2SG_RSRFQ_0006.h5	H5T_C_S1	
475	Processing_attributes														Input File Name 322	GC1SG1_20180806D01D_T1414_L2SG_RSRFQ_0006.h5	H5T_C_S1	
476	Processing_attributes														Input File Name 323	GC1SG1_20180806D01D_T1415_L2SG_RSRFQ_0006.h5	H5T_C_S1	
477	Processing_attributes														Input File Name 324	GC1SG1_20180806D01D_T1416_L2SG_RSRFQ_0006.h5	H5T_C_S1	
478	Processing_attributes														Input File Name 325	GC1SG1_20180806D01D_T1421_L2SG_RSRFQ_0006.h5	H5T_C_S1	
479	Processing_attributes														Input File Name 326	GC1SG1_20180806D01D_T1425_L2SG_RSRFQ_0006.h5	H5T_C_S1	
480	Processing_attributes														Input File Name 327	GC1SG1_20180806D01D_T1426_L2SG_RSRFQ_0006.h5	H5T_C_S1	
481	Processing_attributes														Input File Name 328	GC1SG1_20180806D01D_T1427_L2SG_RSRFQ_0006.h5	H5T_C_S1	
482	Processing_attributes														Input File Name 329	GC1SG1_20180806D01D_T1428_L2SG_RSRFQ_0006.h5	H5T_C_S1	
483	Processing_attributes														Input File Name 330	GC1SG1_20180806D01D_T1429_L2SG_RSRFQ_0006.h5	H5T_C_S1	
484	Processing_attributes														Input File Name 331	GC1SG1_20180806D01D_T1510_L2SG_RSRFQ_0006.h5	H5T_C_S1	
485	Processing_attributes														Input File Name 332	GC1SG1_20180806D01D_T1512_L2SG_RSRFQ_0006.h5	H5T_C_S1	
486	Processing_attributes														Input File Name 333	GC1SG1_20180806D01D_T1513_L2SG_RSRFQ_0006.h5	H5T_C_S1	
487	Processing_attributes														Input File Name 334	GC1SG1_20180806D01D_T1514_L2SG_RSRFQ_0006.h5	H5T_C_S1	
488	Processing_attributes														Input File Name 335	GC1SG1_20180806D01D_T1515_L2SG_RSRFQ_0006.h5	H5T_C_S1	
489	Processing_attributes														Input File Name 336	GC1SG1_20180806D01D_T1516_L2SG_RSRFQ_0006.h5	H5T_C_S1	
490	Processing_attributes														Input File Name 337	GC1SG1_20180806D01D_T1519_L2SG_RSRFQ_0006.h5	H5T_C_S1	
491	Processing_attributes														Input File Name 338	GC1SG1_20180806D01D_T1520_L2SG_RSRFQ_0006.h5	H5T_C_S1	
492	Processing_attributes														Input File Name 339	GC1SG1_20180806D01D_T1521_L2SG_RSRFQ_0006.h5	H5T_C_S1	
493	Processing_attributes														Input File Name 340	GC1SG1_20180806D01D_T1522_L2SG_RSRFQ_0006.h5	H5T_C_S1	
494	Processing_attributes														Input File Name 341	GC1SG1_20180806D01D_T1526_L2SG_RSRFQ_0006.h5	H5T_C_S1	
495	Processing_attributes														Input File Name 342	GC1SG1_20180806D01D_T1618_L2SG_RSRFQ_0006.h5	H5T_C_S1	
496	Processing_attributes														Input File Name 343	GC1SG1_20180806D01D_T1619_L2SG_RSRFQ_0006.h5	H5T_C_S1	
497	Processing_attributes														Input File Name 344	GC1SG1_20180806D01D_T1620_L2SG_RSRFQ_0006.h5	H5T_C_S1	
498	Processing_attributes														Input File Name 345	GC1SG1_20180806D01D_T1621_L2SG_RSRFQ_0006.h5	H5T_C_S1	
499	Processing_attributes														Input File Name 346	GC1SG1_20180806D01D_T1622_L2SG_RSRFQ_0006.h5	H5T_C_S1	
500	Processing_attributes														Input File Name 347	GC1SG1_20180806D01D_T1719_L2SG_RSRFQ_0006.h5	H5T_C_S1	

No.	Group	Dataset	Dataset Description	Type	1Dim	2Dim	3Dim	4Dim	Compress	Compress Lv.	Chunk1Dim	Chunk2Dim	Chunk3Dim	Chunk4Dim	Attribute	Attribute Value	Attribute type	Attribute Note
1	Geometry_data														Grid_interval	0.0416667	H5T_IEEE_F32LE	
2	Geometry_data														Grid_interval_unit	deg	H5T_C_S1	
3	Geometry_data														Image_projection	Non-map projected one dimensional array. Bin height is 1/[Grid_interval] deg. and bin width depends on its latitude (1/[Grid_interval]/cos(lat.) deg.). The area of each bin is equal. The bin is started from -180 deg. longitude to eastbound and from -90 deg. latitude (south) to 90 deg. (north).	H5T_C_S1	
4	Geometry_data														Number_of_bins	23761676	H5T_STD_I32LE	
5	Geometry_data														Lower_left_latitude	-90.0	H5T_IEEE_F32LE	
6	Geometry_data														Lower_left_longitude	-180.0	H5T_IEEE_F32LE	
7	Geometry_data														Lower_right_latitude	-90.0	H5T_IEEE_F32LE	
8	Geometry_data														Lower_right_longitude	180.0	H5T_IEEE_F32LE	
9	Geometry_data														Upper_left_latitude	90.0	H5T_IEEE_F32LE	
10	Geometry_data														Upper_left_longitude	-180.0	H5T_IEEE_F32LE	
11	Geometry_data														Upper_right_latitude	90.0	H5T_IEEE_F32LE	
12	Geometry_data														Upper_right_longitude	180.0	H5T_IEEE_F32LE	
13	Global_attributes														Algorithm_depelopper	Japan Aerospace Exploration Agency (JAXA)	H5T_C_S1	
14	Global_attributes														Dataset_description	Level-3 daily spatial binning file of NWLR_380	H5T_C_S1	
15	Global_attributes														Product_file_name	GC1SG1_20180806D01D_X0000_3BSG_L380F_0100.h5	H5T_C_S1	
16	Global_attributes														Product_level	Level-3	H5T_C_S1	
17	Global_attributes														Product_name	Level-3 spatial binned parameters	H5T_C_S1	
18	Global_attributes														Product_version	0100	H5T_C_S1	
19	Global_attributes														Satellite	Global Change Observation Mission - Climate (GCOM-C)	H5T_C_S1	
20	Global_attributes														Sensor	Second-generation Global Imager (SGLI)	H5T_C_S1	
21	Global_attributes														Algorithm_version	1.00	H5T_C_S1	
22	Global_attributes														Parameter_version	001.00	H5T_C_S1	
23	Global_attributes														Image_start_time	20180806 00:55:55.429	H5T_C_S1	
24	Global_attributes														Image_end_time	20180806 23:39:20.154	H5T_C_S1	
25	Image_data														Grid_interval	0.0416667	H5T_IEEE_F32LE	
26	Image_data														Grid_interval_unit	deg	H5T_C_S1	
27	Image_data														Image_projection	Non-map projected one dimensional array. Bin height is 1/[Grid_interval] deg. and bin width depends on its latitude (1/[Grid_interval]/cos(lat.) deg.). The area of each bin is equal. The bin is started from -180 deg. longitude to eastbound and from -90 deg. latitude (south) to 90 deg. (north).	H5T_C_S1	
28	Image_data														Number_of_bins	23761676	H5T_STD_I32LE	
29	Image_data														Lower_left_latitude	-90.0	H5T_IEEE_F32LE	
30	Image_data														Lower_left_longitude	-180.0	H5T_IEEE_F32LE	
31	Image_data														Lower_right_latitude	-90.0	H5T_IEEE_F32LE	
32	Image_data														Lower_right_longitude	180.0	H5T_IEEE_F32LE	
33	Image_data														Upper_left_latitude	90.0	H5T_IEEE_F32LE	
34	Image_data														Upper_left_longitude	-180.0	H5T_IEEE_F32LE	
35	Image_data														Upper_right_latitude	90.0	H5T_IEEE_F32LE	
36	Image_data														Upper_right_longitude	180.0	H5T_IEEE_F32LE	
37	Image_data	NWLR_380_AVE		H5T_STD_U16LE	23761676				gzip	4	23761676				Error_DN	65535	H5T_STD_U16LE	
38	Image_data	NWLR_380_AVE		H5T_STD_U16LE	23761676				gzip	4	23761676				Data_description	Average of NWLR_380 parameter (spatial statistics)	H5T_C_S1	
39	Image_data	NWLR_380_AVE		H5T_STD_U16LE	23761676				gzip	4	23761676				Maximum_valid_DN	65534	H5T_STD_U16LE	
40	Image_data	NWLR_380_AVE		H5T_STD_U16LE	23761676				gzip	4	23761676				Minimum_valid_DN	0	H5T_STD_U16LE	
41	Image_data	NWLR_380_AVE		H5T_STD_U16LE	23761676				gzip	4	23761676				Offset	-10.0	H5T_IEEE_F32LE	
42	Image_data	NWLR_380_AVE		H5T_STD_U16LE	23761676				gzip	4	23761676				Slope	0.00125	H5T_IEEE_F32LE	
43	Image_data	NWLR_380_AVE		H5T_STD_U16LE	23761676				gzip	4	23761676				Unit	W/m^2/sr/um	H5T_C_S1	
44	Image_data	NWLR_380_Date		H5T_STD_U8LE	23761676				gzip	4	23761676				Data_description	Date information employed in the statistics. (Always 1 for this 3BSG-daily product)	H5T_C_S1	
45	Image_data	NWLR_380_Date		H5T_STD_U8LE	23761676				gzip	4	23761676				Error_DN	255	H5T_STD_U8LE	
46	Image_data	NWLR_380_Date		H5T_STD_U8LE	23761676				gzip	4	23761676				Maximum_valid_DN	254	H5T_STD_U16LE	
47	Image_data	NWLR_380_Date		H5T_STD_U8LE	23761676				gzip	4	23761676				Minimum_valid_DN	0	H5T_STD_U16LE	
48	Image_data	NWLR_380_Date		H5T_STD_U8LE	23761676				gzip	4	23761676				Offset	0.0	H5T_IEEE_F32LE	
49	Image_data	NWLR_380_Date		H5T_STD_U8LE	23761676				gzip	4	23761676				Slope	1.0	H5T_IEEE_F32LE	
50	Image_data	NWLR_380_Date		H5T_STD_U8LE	23761676				gzip	4	23761676				Unit	day	H5T_C_S1	
51	Image_data	NWLR_380_MAX		H5T_STD_U16LE	23761676				gzip	4	23761676				Data_description	Maximum of NWLR_380 parameter (spatial statistics)	H5T_C_S1	
52	Image_data	NWLR_380_MAX		H5T_STD_U16LE	23761676				gzip	4	23761676				Error_DN	65535	H5T_STD_U16LE	
53	Image_data	NWLR_380_MAX		H5T_STD_U16LE	23761676				gzip	4	23761676				Maximum_valid_DN	65534	H5T_STD_U16LE	
54	Image_data	NWLR_380_MAX		H5T_STD_U16LE	23761676				gzip	4	23761676				Minimum_valid_DN	0	H5T_STD_U16LE	
55	Image_data	NWLR_380_MAX		H5T_STD_U16LE	23761676				gzip	4	23761676				Offset	-10.0	H5T_IEEE_F32LE	
56	Image_data	NWLR_380_MAX		H5T_STD_U16LE	23761676				gzip	4	23761676				Slope	0.00125	H5T_IEEE_F32LE	
57	Image_data	NWLR_380_MAX		H5T_STD_U16LE	23761676				gzip	4	23761676				Unit	W/m^2/sr/um	H5T_C_S1	
58	Image_data	NWLR_380_MIN		H5T_STD_U16LE	23761676				gzip	4	23761676				Data_description	Minimum of NWLR_380 parameter (spatial statistics)	H5T_C_S1	
59	Image_data	NWLR_380_MIN		H5T_STD_U16LE	23761676				gzip	4	23761676				Error_DN	65535	H5T_STD_U16LE	
60	Image_data	NWLR_380_MIN		H5T_STD_U16LE	23761676				gzip	4	23761676				Maximum_valid_DN	65534	H5T_STD_U16LE	
61	Image_data	NWLR_380_MIN		H5T_STD_U16LE	23761676				gzip	4	23761676				Minimum_valid_DN	0	H5T_STD_U16LE	
62	Image_data	NWLR_380_MIN		H5T_STD_U16LE	23761676				gzip	4	23761676				Offset	-10.0	H5T_IEEE_F32LE	
63	Image_data	NWLR_380_MIN		H5T_STD_U16LE	23761676				gzip	4	23761676				Slope	0.00125	H5T_IEEE_F32LE	
64	Image_data	NWLR_380_MIN		H5T_STD_U16LE	23761676				gzip	4	23761676				Unit	W/m^2/sr/um	H5T_C_S1	
65	Image_data	NWLR_380_Ninput		H5T_STD_U16LE	23761676				gzip	4	23761676				Data_description	The number of input data	H5T_C_S1	
66	Image_data	NWLR_380_Ninput		H5T_STD_U16LE	23761676				gzip	4	23761676				Error_DN	65535	H5T_STD_U16LE	
67	Image_data	NWLR_380_Ninput		H5T_STD_U16LE	23761676				gzip	4	23761676				Maximum_valid_DN	207	H5T_STD_U16LE	
68	Image_data	NWLR_380_Ninput		H5T_STD_U16LE	23761676				gzip	4	23761676				Minimum_valid_DN	0	H5T_STD_U16LE	
69	Image_data	NWLR_380_Ninput		H5T_STD_U16LE	23761676				gzip	4	23761676				Offset	0.0	H5T_IEEE_F32LE	
70	Image_data	NWLR_380_Ninput		H5T_STD_U16LE	23761676				gzip	4	23761676				Slope	1.0	H5T_IEEE_F32LE	
71	Image_data	NWLR_380_Ninput		H5T_STD_U16LE	23761676				gzip	4	23761676				Unit	NA	H5T_C_S1	
72	Image_data	NWLR_380_Nused		H5T_STD_U16LE	23761676				gzip	4	23761676				Data_description	The number of data used in the statistics	H5T_C_S1	
73	Image_data	NWLR_380_Nused		H5T_STD_U16LE	23761676				gzip	4	23761676				Error_DN	65535	H5T_STD_U16LE	
74	Image_data	NWLR_380_Nused		H5T_STD_U16LE	23761676				gzip	4	23761676				Maximum_valid_DN	207	H5T_STD_U16LE	
75	Image_data	NWLR_380_Nused		H5T_STD_U16LE	23761676				gzip	4	23761676				Minimum_valid_DN	0	H5T_STD_U16LE	
76	Image_data	NWLR_380_Nused		H5T_STD_U16LE	23761676				gzip	4	23761676				Offset	0.0	H5T_IEEE_F32LE	
77	Image_data	NWLR_380_Nused		H5T_STD_U16LE	23761676				gzip	4	23761676				Slope	1.0	H5T_IEEE_F32LE	
78	Image_data	NWLR_380_Nused		H5T_STD_U16LE	23761676				gzip	4	23761676				Unit	NA	H5T_C_S1	
79	Image_data	NWLR_380_QA_flag		H5T_STD_U8LE	23761676				gzip	4	23761676				Data_description	QA information flag ([bit field 1-0]: water(land frac.=0%)=00, mostly water(0<land frac.<50%)=01, mostly coastal(50<land frac.<100%)=10, land(land frac=100%)=11. If no input data available, all bit fields are set to 1 (i.e., flag value = 255). If pixel value in l2 data is Error_DN, flag value = 254)	H5T_C_S1	
80	Image_data	NWLR_380_QA_flag		H5T_STD_U8LE	23761676				gzip	4	23761676				Error_DN	255	H5T_STD_U8LE	
81	Image_data	NWLR_380_QA_flag		H5T_STD_U8LE	23761676				gzip	4	23761676				Maximum_valid_DN	253	H5T_STD_U16LE	
82	Image_data	NWLR_380_QA_flag		H5T_STD_U8LE	23761676				gzip	4	23761676				Minimum_valid_DN	0	H5T_STD_U16LE	
83	Image_data	NWLR_380_QA_flag		H5T_STD_U8LE	23761676				gzip	4	23761676				Offset	0.0	H5T_IEEE_F32LE	
84	Image_data	NWLR_380_QA_flag		H5T_STD_U8LE	23761676				gzip	4	23761676				Slope	1.0	H5T_IEEE_F32LE	
85	Image_data	NWLR_380_QA_flag		H5T_STD_U8LE	23761676				gzip	4	23761676				Unit	NA	H5T_C_S1	
86	Image_data	NWLR_380_RMS		H5T_STD_U16LE	23761676				gzip	4	23761676				Data_description	Root Mean Square of NWLR_380 parameter (spatial statistics)	H5T_C_S1	
87	Image_data	NWLR_380_RMS		H5T_STD_U16LE	23761676				gzip	4	23761676				Error_DN	65535	H5T_STD_U16LE	
88	Image_data	NWLR_380_RMS		H5T_STD_U16LE	23761676				gzip	4	23761676				Maximum_valid_DN	65534	H5T_STD_U16LE	
89	Image_data	NWLR_380_RMS		H5T_STD_U16LE	23761676				gzip	4	23761676				Minimum_valid_DN	0	H5T_STD_U16LE	
90	Image_data	NWLR_380_RMS		H5T_STD_U16LE	23761676				gzip	4	23761676				Offset	-10.0	H5T_IEEE_F32LE	
91	Image_data	NWLR_380_RMS		H5T_STD_U16LE	23761676				gzip	4	23761676				Slope	0.00125	H5T_IEEE_F32LE	
92	Image_data	NWLR_380_RMS		H5T_STD_U16LE	23761676				gzip	4	23761676				Unit	W/m^2/sr/um	H5T_C_S1	
93	Processing_attributes														Contact_point	JAXA/Earth Observation Research Center (EORC)	H5T_C_S1	
94	Processing_attributes														Processing_UT	20180808 00:00:36	H5T_C_S1	
95	Processing_attributes														Processing_organization	JAXA/GCOM-C science project	H5T_C_S1	
96	Processing_attributes														Processing_result	Good	H5T_C_S1	
97	Processing_attributes														Input_files		H5T_C_S1	
98	Processing_attributes														Input File Name 001	GC1SG1_201808060056E04407_L2SG_NWLRK_0160.h5	H5T_C_S1	
99	Processing_attributes														Input File Name 002	GC1SG1_201808060057V04407_L2SG_NWLRK_0160.h5	H5T_C_S1	
100	Processing_attributes														Input File Name 003	GC1SG1_201808060100J04408_L2SG_NWLRK_0160.h5	H5T_C_S1	
101	Processing_attributes														Input File Name 004	GC1SG1_201808060102S04408_L2SG_NWLRK_0160.h5	H5T_C_S1	
102	Processing_attributes														Input File Name 005	GC1SG1_201808060104N04409_L2SG_NWLRK_0160.h5	H5T_C_S1	
103	Processing_attributes														Input File Name 006	GC1SG1_201808060108S04410_L2SG_NWLRK_0160.h5	H5T_C_S1	
104	Processing_attributes														Input File Name 007	GC1SG1_201808060113A04411_L2SG_NWLRK_0160.h5	H5T_C_S1	
105	Processing_attributes														Input File Name 008	GC1SG1_201808060117E04412_L2SG_NWLRK_0160.h5	H5T_C_S1	
106	Processing_attributes														Input File Name 009	GC1SG1_201808060118B04412_L2SG_NWLRK_0160.h5	H5T_C_S1	
107	Processing_attributes														Input File Name 010	GC1SG1_201808060119V04412_L2SG_NWLRK_0160.h5	H5T_C_S1	
108	Processing_attributes														Input File Name 011	GC1SG1_201808060121K04413_L2SG_NWLRK_0160.h5	H5T_C_S1	
109	Processing_attributes														Input File Name 012	GC1SG1_201808060125P04414_L2SG_NWLRK_0160.h5	H5T_C_S1	
110	Processing_attributes														Input File Name 013	GC1SG1_201808060129T04415_L2SG_NWLRK_0160.h5	H5T_C_S1	
111	Processing_attributes														Input File Name 014	GC1SG1_201808060133A04415_L2SG_NWLRK_0160.h5	H5T_C_S1	
112	Processing_attributes														Input File Name 015	GC1SG1_201808060134B04416_L2SG_NWLRK_0160.h5	H5T_C_S1	
113	Processing_attributes														Input File Name 016	GC1SG1_201808060138F04417_L2SG_NWLRK_0160.h5	H5T_C_S1	
114	Processing_attributes														Input File Name 017	GC1SG1_201808060237D07807_L2SG_NWLRK_0160.h5	H5T_C_S1	
115	Processing_attributes														Input File Name 018	GC1SG1_201808060238L07807_L2SG_NWLRK_0160.h5	H5T_C_S1	
116	Processing_attributes														Input File Name 019	GC1SG1_201808060241H07808_L2SG_NWLRK_0160.h5	H5T_C_S1	

No.	Group	Dataset	Dataset Description	Type	1Dim	2Dim	3Dim	4Dim	Compress	Compress Lv.	Chunk1Dim	Chunk2Dim	Chunk3Dim	Chunk4Dim	Attribute	Attribute Value	Attribute type	Attribute Note
117	Processing_attributes														Input File Name 020	GC1SG1_201808060243R07808_L2SG_NWLRK_0160.h5	H5T_C_S1	
118	Processing_attributes														Input File Name 021	GC1SG1_201808060245W07809_L2SG_NWLRK_0160.h5	H5T_C_S1	
119	Processing_attributes														Input File Name 022	GC1SG1_201808060249R07810_L2SG_NWLRK_0160.h5	H5T_C_S1	
120	Processing_attributes														Input File Name 023	GC1SG1_201808060253V07811_L2SG_NWLRK_0160.h5	H5T_C_S1	
121	Processing_attributes														Input File Name 024	GC1SG1_201808060258D07812_L2SG_NWLRK_0160.h5	H5T_C_S1	
122	Processing_attributes														Input File Name 025	GC1SG1_201808060302J07813_L2SG_NWLRK_0160.h5	H5T_C_S1	
123	Processing_attributes														Input File Name 026	GC1SG1_201808060306N07814_L2SG_NWLRK_0160.h5	H5T_C_S1	
124	Processing_attributes														Input File Name 027	GC1SG1_201808060309Q07814_L2SG_NWLRK_0160.h5	H5T_C_S1	
125	Processing_attributes														Input File Name 028	GC1SG1_201808060310S07815_L2SG_NWLRK_0160.h5	H5T_C_S1	
126	Processing_attributes														Input File Name 029	GC1SG1_201808060315A07816_L2SG_NWLRK_0160.h5	H5T_C_S1	
127	Processing_attributes														Input File Name 030	GC1SG1_201808060319E07817_L2SG_NWLRK_0160.h5	H5T_C_S1	
128	Processing_attributes														Input File Name 031	GC1SG1_201808060418C11207_L2SG_NWLRK_0160.h5	H5T_C_S1	
129	Processing_attributes														Input File Name 032	GC1SG1_201808060419H11207_L2SG_NWLRK_0160.h5	H5T_C_S1	
130	Processing_attributes														Input File Name 033	GC1SG1_201808060422G11208_L2SG_NWLRK_0160.h5	H5T_C_S1	
131	Processing_attributes														Input File Name 034	GC1SG1_201808060424Q11208_L2SG_NWLRK_0160.h5	H5T_C_S1	
132	Processing_attributes														Input File Name 035	GC1SG1_201808060426L11209_L2SG_NWLRK_0160.h5	H5T_C_S1	
133	Processing_attributes														Input File Name 036	GC1SG1_201808060430Q11210_L2SG_NWLRK_0160.h5	H5T_C_S1	
134	Processing_attributes														Input File Name 037	GC1SG1_201808060434U11211_L2SG_NWLRK_0160.h5	H5T_C_S1	
135	Processing_attributes														Input File Name 038	GC1SG1_201808060439C11212_L2SG_NWLRK_0160.h5	H5T_C_S1	
136	Processing_attributes														Input File Name 039	GC1SG1_201808060443H11213_L2SG_NWLRK_0160.h5	H5T_C_S1	
137	Processing_attributes														Input File Name 040	GC1SG1_201808060444F11213_L2SG_NWLRK_0160.h5	H5T_C_S1	
138	Processing_attributes														Input File Name 041	GC1SG1_201808060447W11214_L2SG_NWLRK_0160.h5	H5T_C_S1	
139	Processing_attributes														Input File Name 042	GC1SG1_201808060451R11215_L2SG_NWLRK_0160.h5	H5T_C_S1	
140	Processing_attributes														Input File Name 043	GC1SG1_201808060455V11216_L2SG_NWLRK_0160.h5	H5T_C_S1	
141	Processing_attributes														Input File Name 044	GC1SG1_201808060500D11217_L2SG_NWLRK_0160.h5	H5T_C_S1	
142	Processing_attributes														Input File Name 045	GC1SG1_201808060559B14607_L2SG_NWLRK_0160.h5	H5T_C_S1	
143	Processing_attributes														Input File Name 046	GC1SG1_201808060603F14608_L2SG_NWLRK_0160.h5	H5T_C_S1	
144	Processing_attributes														Input File Name 047	GC1SG1_201808060605P14608_L2SG_NWLRK_0160.h5	H5T_C_S1	
145	Processing_attributes														Input File Name 048	GC1SG1_201808060607K14609_L2SG_NWLRK_0160.h5	H5T_C_S1	
146	Processing_attributes														Input File Name 049	GC1SG1_201808060611P14610_L2SG_NWLRK_0160.h5	H5T_C_S1	
147	Processing_attributes														Input File Name 050	GC1SG1_201808060615T14611_L2SG_NWLRK_0160.h5	H5T_C_S1	
148	Processing_attributes														Input File Name 051	GC1SG1_201808060620B14612_L2SG_NWLRK_0160.h5	H5T_C_S1	
149	Processing_attributes														Input File Name 052	GC1SG1_201808060624G14613_L2SG_NWLRK_0160.h5	H5T_C_S1	
150	Processing_attributes														Input File Name 053	GC1SG1_201808060628L14614_L2SG_NWLRK_0160.h5	H5T_C_S1	
151	Processing_attributes														Input File Name 054	GC1SG1_201808060632Q14615_L2SG_NWLRK_0160.h5	H5T_C_S1	
152	Processing_attributes														Input File Name 055	GC1SG1_201808060636U14616_L2SG_NWLRK_0160.h5	H5T_C_S1	
153	Processing_attributes														Input File Name 056	GC1SG1_201808060637S14616_L2SG_NWLRK_0160.h5	H5T_C_S1	
154	Processing_attributes														Input File Name 057	GC1SG1_201808060641C14617_L2SG_NWLRK_0160.h5	H5T_C_S1	
155	Processing_attributes														Input File Name 058	GC1SG1_201808060645G14618_L2SG_NWLRK_0160.h5	H5T_C_S1	
156	Processing_attributes														Input File Name 059	GC1SG1_201808060740A18007_L2SG_NWLRK_0160.h5	H5T_C_S1	
157	Processing_attributes														Input File Name 060	GC1SG1_201808060744E18008_L2SG_NWLRK_0160.h5	H5T_C_S1	
158	Processing_attributes														Input File Name 061	GC1SG1_201808060746N18008_L2SG_NWLRK_0160.h5	H5T_C_S1	
159	Processing_attributes														Input File Name 062	GC1SG1_201808060748J18009_L2SG_NWLRK_0160.h5	H5T_C_S1	
160	Processing_attributes														Input File Name 063	GC1SG1_201808060752N18010_L2SG_NWLRK_0160.h5	H5T_C_S1	
161	Processing_attributes														Input File Name 064	GC1SG1_201808060756S18011_L2SG_NWLRK_0160.h5	H5T_C_S1	
162	Processing_attributes														Input File Name 065	GC1SG1_201808060801A18012_L2SG_NWLRK_0160.h5	H5T_C_S1	
163	Processing_attributes														Input File Name 066	GC1SG1_201808060805F18013_L2SG_NWLRK_0160.h5	H5T_C_S1	
164	Processing_attributes														Input File Name 067	GC1SG1_201808060809K18014_L2SG_NWLRK_0160.h5	H5T_C_S1	
165	Processing_attributes														Input File Name 068	GC1SG1_201808060813P18015_L2SG_NWLRK_0160.h5	H5T_C_S1	
166	Processing_attributes														Input File Name 069	GC1SG1_201808060817T18016_L2SG_NWLRK_0160.h5	H5T_C_S1	
167	Processing_attributes														Input File Name 070	GC1SG1_201808060818U18016_L2SG_NWLRK_0160.h5	H5T_C_S1	
168	Processing_attributes														Input File Name 071	GC1SG1_201808060822B18017_L2SG_NWLRK_0160.h5	H5T_C_S1	
169	Processing_attributes														Input File Name 072	GC1SG1_201808060826F18018_L2SG_NWLRK_0160.h5	H5T_C_S1	
170	Processing_attributes														Input File Name 073	GC1SG1_201808060920V21407_L2SG_NWLRK_0160.h5	H5T_C_S1	
171	Processing_attributes														Input File Name 074	GC1SG1_201808060925D21408_L2SG_NWLRK_0160.h5	H5T_C_S1	
172	Processing_attributes														Input File Name 075	GC1SG1_201808060927R21408_L2SG_NWLRK_0160.h5	H5T_C_S1	
173	Processing_attributes														Input File Name 076	GC1SG1_201808060929H21409_L2SG_NWLRK_0160.h5	H5T_C_S1	
174	Processing_attributes														Input File Name 077	GC1SG1_201808060933W21410_L2SG_NWLRK_0160.h5	H5T_C_S1	
175	Processing_attributes														Input File Name 078	GC1SG1_201808060937R21411_L2SG_NWLRK_0160.h5	H5T_C_S1	
176	Processing_attributes														Input File Name 079	GC1SG1_201808060941V21412_L2SG_NWLRK_0160.h5	H5T_C_S1	
177	Processing_attributes														Input File Name 080	GC1SG1_201808060946E21413_L2SG_NWLRK_0160.h5	H5T_C_S1	
178	Processing_attributes														Input File Name 081	GC1SG1_201808060950J21414_L2SG_NWLRK_0160.h5	H5T_C_S1	
179	Processing_attributes														Input File Name 082	GC1SG1_201808060954N21415_L2SG_NWLRK_0160.h5	H5T_C_S1	
180	Processing_attributes														Input File Name 083	GC1SG1_201808060956E21415_L2SG_NWLRK_0160.h5	H5T_C_S1	
181	Processing_attributes														Input File Name 084	GC1SG1_201808060958S21416_L2SG_NWLRK_0160.h5	H5T_C_S1	
182	Processing_attributes														Input File Name 085	GC1SG1_201808061003A21417_L2SG_NWLRK_0160.h5	H5T_C_S1	
183	Processing_attributes														Input File Name 086	GC1SG1_201808061007E21418_L2SG_NWLRK_0160.h5	H5T_C_S1	
184	Processing_attributes														Input File Name 087	GC1SG1_201808061101U24807_L2SG_NWLRK_0160.h5	H5T_C_S1	
185	Processing_attributes														Input File Name 088	GC1SG1_201808061106C24808_L2SG_NWLRK_0160.h5	H5T_C_S1	
186	Processing_attributes														Input File Name 089	GC1SG1_201808061108L24808_L2SG_NWLRK_0160.h5	H5T_C_S1	
187	Processing_attributes														Input File Name 090	GC1SG1_201808061110G24809_L2SG_NWLRK_0160.h5	H5T_C_S1	
188	Processing_attributes														Input File Name 091	GC1SG1_201808061114L24810_L2SG_NWLRK_0160.h5	H5T_C_S1	
189	Processing_attributes														Input File Name 092	GC1SG1_201808061118Q24811_L2SG_NWLRK_0160.h5	H5T_C_S1	
190	Processing_attributes														Input File Name 093	GC1SG1_201808061122U24812_L2SG_NWLRK_0160.h5	H5T_C_S1	
191	Processing_attributes														Input File Name 094	GC1SG1_201808061127D24813_L2SG_NWLRK_0160.h5	H5T_C_S1	
192	Processing_attributes														Input File Name 095	GC1SG1_201808061127V24813_L2SG_NWLRK_0160.h5	H5T_C_S1	
193	Processing_attributes														Input File Name 096	GC1SG1_201808061131H24814_L2SG_NWLRK_0160.h5	H5T_C_S1	
194	Processing_attributes														Input File Name 097	GC1SG1_201808061135W24815_L2SG_NWLRK_0160.h5	H5T_C_S1	
195	Processing_attributes														Input File Name 098	GC1SG1_201808061139R24816_L2SG_NWLRK_0160.h5	H5T_C_S1	
196	Processing_attributes														Input File Name 099	GC1SG1_201808061143C24816_L2SG_NWLRK_0160.h5	H5T_C_S1	
197	Processing_attributes														Input File Name 100	GC1SG1_201808061143V24817_L2SG_NWLRK_0160.h5	H5T_C_S1	
198	Processing_attributes														Input File Name 101	GC1SG1_201808061145C24817_L2SG_NWLRK_0160.h5	H5T_C_S1	
199	Processing_attributes														Input File Name 102	GC1SG1_201808061148D24818_L2SG_NWLRK_0160.h5	H5T_C_S1	
200	Processing_attributes														Input File Name 103	GC1SG1_201808061242T28207_L2SG_NWLRK_0160.h5	H5T_C_S1	
201	Processing_attributes														Input File Name 104	GC1SG1_201808061247B28208_L2SG_NWLRK_0160.h5	H5T_C_S1	
202	Processing_attributes														Input File Name 105	GC1SG1_201808061251F28209_L2SG_NWLRK_0160.h5	H5T_C_S1	
203	Processing_attributes														Input File Name 106	GC1SG1_201808061252F28209_L2SG_NWLRK_0160.h5	H5T_C_S1	
204	Processing_attributes														Input File Name 107	GC1SG1_201808061255K28210_L2SG_NWLRK_0160.h5	H5T_C_S1	
205	Processing_attributes														Input File Name 108	GC1SG1_201808061259P28211_L2SG_NWLRK_0160.h5	H5T_C_S1	
206	Processing_attributes														Input File Name 109	GC1SG1_201808061303T28212_L2SG_NWLRK_0160.h5	H5T_C_S1	
207	Processing_attributes														Input File Name 110	GC1SG1_201808061307E28212_L2SG_NWLRK_0160.h5	H5T_C_S1	
208	Processing_attributes														Input File Name 111	GC1SG1_201808061308C28213_L2SG_NWLRK_0160.h5	H5T_C_S1	
209	Processing_attributes														Input File Name 112	GC1SG1_201808061312G28214_L2SG_NWLRK_0160.h5	H5T_C_S1	
210	Processing_attributes														Input File Name 113	GC1SG1_201808061316L28215_L2SG_NWLRK_0160.h5	H5T_C_S1	
211	Processing_attributes														Input File Name 114	GC1SG1_201808061320Q28216_L2SG_NWLRK_0160.h5	H5T_C_S1	
212	Processing_attributes														Input File Name 115	GC1SG1_201808061322N28216_L2SG_NWLRK_0160.h5	H5T_C_S1	
213	Processing_attributes														Input File Name 116	GC1SG1_201808061324U28217_L2SG_NWLRK_0160.h5	H5T_C_S1	
214	Processing_attributes														Input File Name 117	GC1SG1_201808061326K28217_L2SG_NWLRK_0160.h5	H5T_C_S1	
215	Processing_attributes														Input File Name 118	GC1SG1_201808061329C28218_L2SG_NWLRK_0160.h5	H5T_C_S1	
216	Processing_attributes														Input File Name 119	GC1SG1_201808061423S31607_L2SG_NWLRK_0160.h5	H5T_C_S1	
217	Processing_attributes														Input File Name 120	GC1SG1_201808061428A31608_L2SG_NWLRK_0160.h5	H5T_C_S1	
218	Processing_attributes														Input File Name 121	GC1SG1_201808061432E31609_L2SG_NWLRK_0160.h5	H5T_C_S1	
219	Processing_attributes														Input File Name 122	GC1SG1_201808061436J31610_L2SG_NWLRK_0160.h5	H5T_C_S1	
220	Processing_attributes														Input File Name 123	GC1SG1_201808061439C31610_L2SG_NWLRK_0160.h5	H5T_C_S1	
221	Processing_attributes														Input File Name 124	GC1SG1_201808061440N31611_L2SG_NWLRK_0160.h5	H5T_C_S1	
222	Processing_attributes														Input File Name 125	GC1SG1_201808061441U31611_L2SG_NWLRK_0160.h5	H5T_C_S1	
223	Processing_attributes														Input File Name 126	GC1SG1_201808061444S31612_L2SG_NWLRK_0160.h5	H5T_C_S1	
224	Processing_attributes														Input File Name 127	GC1SG1_201808061449B31613_L2SG_NWLRK_0160.h5	H5T_C_S1	
225	Processing_attributes														Input File Name 128	GC1SG1_201808061453F31614_L2SG_NWLRK_0160.h5	H5T_C_S1	
226	Processing_attributes														Input File Name 129	GC1SG1_201808061457K31615_L2SG_NWLRK_0160.h5	H5T_C_S1	
227	Processing_attributes														Input File Name 130	GC1SG1_201808061501P31616_L2SG_NWLRK_0160.h5	H5T_C_S1	
228	Processing_attributes														Input File Name 131	GC1SG1_201808061503L31616_L2SG_NWLRK_0160.h5	H5T_C_S1	
229	Processing_attributes														Input File Name 132	GC1SG1_201808061505T31617_L2SG_NWLRK_0160.h5	H5T_C_S1	
230	Processing_attributes														Input File Name 133	GC1SG1_201808061506P31617_L2SG_NWLRK_0160.h5	H5T_C_S1	
231	Processing_attributes														Input File Name 134	GC1SG1_201808061510B31618_L2SG_NWLRK_0160.h5	H5T_C_S1	
232	Processing_attributes														Input File Name 135	GC1SG1_201808061604R35007_L2SG_NWLRK_0160.h5	H5T_C_S1	
233	Processing_attributes														Input File Name 136	GC1SG1_201808061608V35008_L2SG_NWLRK_0160.h5	H5T_C_S1	
234	Processing_attributes														Input File Name 137	GC1SG1_201808061613D35009_L2SG_NWLRK_0160.h5	H5T_C_S1	
235	Processing_attributes														Input File Name 138	GC1SG1_201808061617H35010_L2SG_NWLRK_0160.h5	H5T_C_S1	
236	Processing_attributes														Input File Name 139	GC1SG1_201808061621M35011_L2SG_NWLRK_0160.h5	H5T_C_S1	
237	Processing_attributes														Input File Name 140	GC1SG1_201808061625R35012_L2SG_NWLRK_0160.h5	H5T_C_S1	
238	Processing_attributes														Input File Name 141	GC1SG1_201808061630A35013_L2SG_NWLRK_0160.h5	H5T_C_S1	

No.	Group	Dataset	Dataset Description	Type	1Dim	2Dim	3Dim	4Dim	Compress	Compress Lv.	Chunk1Dim	Chunk2Dim	Chunk3Dim	Chunk4Dim	Attribute	Attribute Value	Attribute type	Attribute Note
239	Processing_attributes														Input File Name 142	GC1SG1_201808061631H35013_L2SG_NWLRK_0160.h5	H5T_C_S1	
240	Processing_attributes														Input File Name 143	GC1SG1_201808061634E35014_L2SG_NWLRK_0160.h5	H5T_C_S1	
241	Processing_attributes														Input File Name 144	GC1SG1_201808061638J35015_L2SG_NWLRK_0160.h5	H5T_C_S1	
242	Processing_attributes														Input File Name 145	GC1SG1_201808061642N35016_L2SG_NWLRK_0160.h5	H5T_C_S1	
243	Processing_attributes														Input File Name 146	GC1SG1_201808061646S35017_L2SG_NWLRK_0160.h5	H5T_C_S1	
244	Processing_attributes														Input File Name 147	GC1SG1_201808061651A35018_L2SG_NWLRK_0160.h5	H5T_C_S1	
245	Processing_attributes														Input File Name 148	GC1SG1_201808061745Q38407_L2SG_NWLRK_0160.h5	H5T_C_S1	
246	Processing_attributes														Input File Name 149	GC1SG1_201808061749U38408_L2SG_NWLRK_0160.h5	H5T_C_S1	
247	Processing_attributes														Input File Name 150	GC1SG1_201808061754C38409_L2SG_NWLRK_0160.h5	H5T_C_S1	
248	Processing_attributes														Input File Name 151	GC1SG1_201808061758G38410_L2SG_NWLRK_0160.h5	H5T_C_S1	
249	Processing_attributes														Input File Name 152	GC1SG1_201808061802L38411_L2SG_NWLRK_0160.h5	H5T_C_S1	
250	Processing_attributes														Input File Name 153	GC1SG1_201808061806Q38412_L2SG_NWLRK_0160.h5	H5T_C_S1	
251	Processing_attributes														Input File Name 154	GC1SG1_201808061807N38412_L2SG_NWLRK_0160.h5	H5T_C_S1	
252	Processing_attributes														Input File Name 155	GC1SG1_201808061810V38413_L2SG_NWLRK_0160.h5	H5T_C_S1	
253	Processing_attributes														Input File Name 156	GC1SG1_201808061815D38414_L2SG_NWLRK_0160.h5	H5T_C_S1	
254	Processing_attributes														Input File Name 157	GC1SG1_201808061819H38415_L2SG_NWLRK_0160.h5	H5T_C_S1	
255	Processing_attributes														Input File Name 158	GC1SG1_201808061823N38416_L2SG_NWLRK_0160.h5	H5T_C_S1	
256	Processing_attributes														Input File Name 159	GC1SG1_201808061827R38417_L2SG_NWLRK_0160.h5	H5T_C_S1	
257	Processing_attributes														Input File Name 160	GC1SG1_201808061831V38418_L2SG_NWLRK_0160.h5	H5T_C_S1	
258	Processing_attributes														Input File Name 161	GC1SG1_201808061926P41807_L2SG_NWLRK_0160.h5	H5T_C_S1	
259	Processing_attributes														Input File Name 162	GC1SG1_201808061930T41808_L2SG_NWLRK_0160.h5	H5T_C_S1	
260	Processing_attributes														Input File Name 163	GC1SG1_201808061935B41809_L2SG_NWLRK_0160.h5	H5T_C_S1	
261	Processing_attributes														Input File Name 164	GC1SG1_201808061939F41810_L2SG_NWLRK_0160.h5	H5T_C_S1	
262	Processing_attributes														Input File Name 165	GC1SG1_201808061943K41811_L2SG_NWLRK_0160.h5	H5T_C_S1	
263	Processing_attributes														Input File Name 166	GC1SG1_201808061944H41811_L2SG_NWLRK_0160.h5	H5T_C_S1	
264	Processing_attributes														Input File Name 167	GC1SG1_201808061947P41812_L2SG_NWLRK_0160.h5	H5T_C_S1	
265	Processing_attributes														Input File Name 168	GC1SG1_201808061951U41813_L2SG_NWLRK_0160.h5	H5T_C_S1	
266	Processing_attributes														Input File Name 169	GC1SG1_201808061956C41814_L2SG_NWLRK_0160.h5	H5T_C_S1	
267	Processing_attributes														Input File Name 170	GC1SG1_201808062000G41815_L2SG_NWLRK_0160.h5	H5T_C_S1	
268	Processing_attributes														Input File Name 171	GC1SG1_201808062004L41816_L2SG_NWLRK_0160.h5	H5T_C_S1	
269	Processing_attributes														Input File Name 172	GC1SG1_201808062008Q41817_L2SG_NWLRK_0160.h5	H5T_C_S1	
270	Processing_attributes														Input File Name 173	GC1SG1_201808062012U41818_L2SG_NWLRK_0160.h5	H5T_C_S1	
271	Processing_attributes														Input File Name 174	GC1SG1_201808062107N45207_L2SG_NWLRK_0160.h5	H5T_C_S1	
272	Processing_attributes														Input File Name 175	GC1SG1_201808062111S45208_L2SG_NWLRK_0160.h5	H5T_C_S1	
273	Processing_attributes														Input File Name 176	GC1SG1_201808062116A45209_L2SG_NWLRK_0160.h5	H5T_C_S1	
274	Processing_attributes														Input File Name 177	GC1SG1_201808062120E45210_L2SG_NWLRK_0160.h5	H5T_C_S1	
275	Processing_attributes														Input File Name 178	GC1SG1_201808062121C45210_L2SG_NWLRK_0160.h5	H5T_C_S1	
276	Processing_attributes														Input File Name 179	GC1SG1_201808062124J45211_L2SG_NWLRK_0160.h5	H5T_C_S1	
277	Processing_attributes														Input File Name 180	GC1SG1_201808062125J45211_L2SG_NWLRK_0160.h5	H5T_C_S1	
278	Processing_attributes														Input File Name 181	GC1SG1_201808062128N45212_L2SG_NWLRK_0160.h5	H5T_C_S1	
279	Processing_attributes														Input File Name 182	GC1SG1_201808062129L45212_L2SG_NWLRK_0160.h5	H5T_C_S1	
280	Processing_attributes														Input File Name 183	GC1SG1_201808062132T45213_L2SG_NWLRK_0160.h5	H5T_C_S1	
281	Processing_attributes														Input File Name 184	GC1SG1_201808062135L45213_L2SG_NWLRK_0160.h5	H5T_C_S1	
282	Processing_attributes														Input File Name 185	GC1SG1_201808062137B45214_L2SG_NWLRK_0160.h5	H5T_C_S1	
283	Processing_attributes														Input File Name 186	GC1SG1_201808062141F45215_L2SG_NWLRK_0160.h5	H5T_C_S1	
284	Processing_attributes														Input File Name 187	GC1SG1_201808062145K45216_L2SG_NWLRK_0160.h5	H5T_C_S1	
285	Processing_attributes														Input File Name 188	GC1SG1_201808062147G45216_L2SG_NWLRK_0160.h5	H5T_C_S1	
286	Processing_attributes														Input File Name 189	GC1SG1_201808062149P45217_L2SG_NWLRK_0160.h5	H5T_C_S1	
287	Processing_attributes														Input File Name 190	GC1SG1_201808062150M45217_L2SG_NWLRK_0160.h5	H5T_C_S1	
288	Processing_attributes														Input File Name 191	GC1SG1_201808062153T45218_L2SG_NWLRK_0160.h5	H5T_C_S1	
289	Processing_attributes														Input File Name 192	GC1SG1_201808062248M00107_L2SG_NWLRK_0160.h5	H5T_C_S1	
290	Processing_attributes														Input File Name 193	GC1SG1_201808062252R00108_L2SG_NWLRK_0160.h5	H5T_C_S1	
291	Processing_attributes														Input File Name 194	GC1SG1_201808062256V00109_L2SG_NWLRK_0160.h5	H5T_C_S1	
292	Processing_attributes														Input File Name 195	GC1SG1_201808062301D00110_L2SG_NWLRK_0160.h5	H5T_C_S1	
293	Processing_attributes														Input File Name 196	GC1SG1_201808062302B00110_L2SG_NWLRK_0160.h5	H5T_C_S1	
294	Processing_attributes														Input File Name 197	GC1SG1_201808062305H00111_L2SG_NWLRK_0160.h5	H5T_C_S1	
295	Processing_attributes														Input File Name 198	GC1SG1_201808062309W00112_L2SG_NWLRK_0160.h5	H5T_C_S1	
296	Processing_attributes														Input File Name 199	GC1SG1_201808062313S00113_L2SG_NWLRK_0160.h5	H5T_C_S1	
297	Processing_attributes														Input File Name 200	GC1SG1_201808062315C00113_L2SG_NWLRK_0160.h5	H5T_C_S1	
298	Processing_attributes														Input File Name 201	GC1SG1_201808062318A00114_L2SG_NWLRK_0160.h5	H5T_C_S1	
299	Processing_attributes														Input File Name 202	GC1SG1_201808062322E00115_L2SG_NWLRK_0160.h5	H5T_C_S1	
300	Processing_attributes														Input File Name 203	GC1SG1_201808062326J00116_L2SG_NWLRK_0160.h5	H5T_C_S1	
301	Processing_attributes														Input File Name 204	GC1SG1_201808062329J00116_L2SG_NWLRK_0160.h5	H5T_C_S1	
302	Processing_attributes														Input File Name 205	GC1SG1_201808062330N00117_L2SG_NWLRK_0160.h5	H5T_C_S1	
303	Processing_attributes														Input File Name 206	GC1SG1_201808062334S00118_L2SG_NWLRK_0160.h5	H5T_C_S1	
304	Processing_attributes														Input File Name 207	GC1SG1_201808062336K00118_L2SG_NWLRK_0160.h5	H5T_C_S1	

No.	Group	Dataset	Dataset Description	Type	1Dim	2Dim	3Dim	4Dim	Compress	Compress Lv.	Chunk1Dim	Chunk2Dim	Chunk3Dim	Chunk4Dim	Attribute	Attribute Value	Attribute type	Attribute Note
1	Geometry_data														Grid_interval	0.0416667	H5T_IEEE_F32LE	
2	Geometry_data														Grid_interval_unit	deg	H5T_C_S1	
3	Geometry_data														Image_projection	Non-map projected one dimensional array. Bin height is 1/[Grid_interval] deg. and bin width depends on its latitude (1/[Grid_interval]/cos(lat.) deg.). The area of each bin is equal. The bin is started from -180 deg. longitude to eastbound and from -90 deg. latitude (south) to 90 deg. (north).	H5T_C_S1	
4	Geometry_data														Number_of_bins	23761676	H5T_STD_I32LE	
5	Geometry_data														Lower_left_latitude	-90.0	H5T_IEEE_F32LE	
6	Geometry_data														Lower_left_longitude	-180.0	H5T_IEEE_F32LE	
7	Geometry_data														Lower_right_latitude	-90.0	H5T_IEEE_F32LE	
8	Geometry_data														Lower_right_longitude	180.0	H5T_IEEE_F32LE	
9	Geometry_data														Upper_left_latitude	90.0	H5T_IEEE_F32LE	
10	Geometry_data														Upper_left_longitude	-180.0	H5T_IEEE_F32LE	
11	Geometry_data														Upper_right_latitude	90.0	H5T_IEEE_F32LE	
12	Geometry_data														Upper_right_longitude	180.0	H5T_IEEE_F32LE	
13	Global_attributes														Algorithm_depelopper	Japan Aerospace Exploration Agency (JAXA)	H5T_C_S1	
14	Global_attributes														Dataset_description	Level-3 daily spatial binning file of NWLR_412	H5T_C_S1	
15	Global_attributes														Product_file_name	GC1SG1_20180806D01D_X0000_3BSG_L412F_0100.h5	H5T_C_S1	
16	Global_attributes														Product_level	Level-3	H5T_C_S1	
17	Global_attributes														Product_name	Level-3 spatial binned parameters	H5T_C_S1	
18	Global_attributes														Product_version	0100	H5T_C_S1	
19	Global_attributes														Satellite	Global Change Observation Mission - Climate (GCOM-C)	H5T_C_S1	
20	Global_attributes														Sensor	Second-generation Global Imager (SGLI)	H5T_C_S1	
21	Global_attributes														Algorithm_version	1.00	H5T_C_S1	
22	Global_attributes														Parameter_version	001.00	H5T_C_S1	
23	Global_attributes														Image_start_time	20180806 00:55:55.429	H5T_C_S1	
24	Global_attributes														Image_end_time	20180806 23:39:20.154	H5T_C_S1	
25	Image_data														Grid_interval	0.0416667	H5T_IEEE_F32LE	
26	Image_data														Grid_interval_unit	deg	H5T_C_S1	
27	Image_data														Image_projection	Non-map projected one dimensional array. Bin height is 1/[Grid_interval] deg. and bin width depends on its latitude (1/[Grid_interval]/cos(lat.) deg.). The area of each bin is equal. The bin is started from -180 deg. longitude to eastbound and from -90 deg. latitude (south) to 90 deg. (north).	H5T_C_S1	
28	Image_data														Number_of_bins	23761676	H5T_STD_I32LE	
29	Image_data														Lower_left_latitude	-90.0	H5T_IEEE_F32LE	
30	Image_data														Lower_left_longitude	-180.0	H5T_IEEE_F32LE	
31	Image_data														Lower_right_latitude	-90.0	H5T_IEEE_F32LE	
32	Image_data														Lower_right_longitude	180.0	H5T_IEEE_F32LE	
33	Image_data														Upper_left_latitude	90.0	H5T_IEEE_F32LE	
34	Image_data														Upper_left_longitude	-180.0	H5T_IEEE_F32LE	
35	Image_data														Upper_right_latitude	90.0	H5T_IEEE_F32LE	
36	Image_data														Upper_right_longitude	180.0	H5T_IEEE_F32LE	
37	Image_data	NWLR_412_AVE		H5T_STD_U16LE	23761676				gzip	4	23761676				Error_DN	65535	H5T_STD_U16LE	
38	Image_data	NWLR_412_AVE		H5T_STD_U16LE	23761676				gzip	4	23761676				Data_description	Average of NWLR_412 parameter (spatial statistics)	H5T_C_S1	
39	Image_data	NWLR_412_AVE		H5T_STD_U16LE	23761676				gzip	4	23761676				Maximum_valid_DN	65534	H5T_STD_U16LE	
40	Image_data	NWLR_412_AVE		H5T_STD_U16LE	23761676				gzip	4	23761676				Minimum_valid_DN	0	H5T_STD_U16LE	
41	Image_data	NWLR_412_AVE		H5T_STD_U16LE	23761676				gzip	4	23761676				Offset	-10.0	H5T_IEEE_F32LE	
42	Image_data	NWLR_412_AVE		H5T_STD_U16LE	23761676				gzip	4	23761676				Slope	0.00125	H5T_IEEE_F32LE	
43	Image_data	NWLR_412_AVE		H5T_STD_U16LE	23761676				gzip	4	23761676				Unit	W/m^2/sr/um	H5T_C_S1	
44	Image_data	NWLR_412_Date		H5T_STD_U8LE	23761676				gzip	4	23761676				Data_description	Date information employed in the statistics. (Always 1 for this 3BSG-daily product)	H5T_C_S1	
45	Image_data	NWLR_412_Date		H5T_STD_U8LE	23761676				gzip	4	23761676				Error_DN	255	H5T_STD_U8LE	
46	Image_data	NWLR_412_Date		H5T_STD_U8LE	23761676				gzip	4	23761676				Maximum_valid_DN	254	H5T_STD_U16LE	
47	Image_data	NWLR_412_Date		H5T_STD_U8LE	23761676				gzip	4	23761676				Minimum_valid_DN	0	H5T_STD_U16LE	
48	Image_data	NWLR_412_Date		H5T_STD_U8LE	23761676				gzip	4	23761676				Offset	0.0	H5T_IEEE_F32LE	
49	Image_data	NWLR_412_Date		H5T_STD_U8LE	23761676				gzip	4	23761676				Slope	1.0	H5T_IEEE_F32LE	
50	Image_data	NWLR_412_Date		H5T_STD_U8LE	23761676				gzip	4	23761676				Unit	day	H5T_C_S1	
51	Image_data	NWLR_412_MAX		H5T_STD_U16LE	23761676				gzip	4	23761676				Data_description	Maximum of NWLR_412 parameter (spatial statistics)	H5T_C_S1	
52	Image_data	NWLR_412_MAX		H5T_STD_U16LE	23761676				gzip	4	23761676				Error_DN	65535	H5T_STD_U16LE	
53	Image_data	NWLR_412_MAX		H5T_STD_U16LE	23761676				gzip	4	23761676				Maximum_valid_DN	65534	H5T_STD_U16LE	
54	Image_data	NWLR_412_MAX		H5T_STD_U16LE	23761676				gzip	4	23761676				Minimum_valid_DN	0	H5T_STD_U16LE	
55	Image_data	NWLR_412_MAX		H5T_STD_U16LE	23761676				gzip	4	23761676				Offset	-10.0	H5T_IEEE_F32LE	
56	Image_data	NWLR_412_MAX		H5T_STD_U16LE	23761676				gzip	4	23761676				Slope	0.00125	H5T_IEEE_F32LE	
57	Image_data	NWLR_412_MAX		H5T_STD_U16LE	23761676				gzip	4	23761676				Unit	W/m^2/sr/um	H5T_C_S1	
58	Image_data	NWLR_412_MIN		H5T_STD_U16LE	23761676				gzip	4	23761676				Data_description	Minimum of NWLR_412 parameter (spatial statistics)	H5T_C_S1	
59	Image_data	NWLR_412_MIN		H5T_STD_U16LE	23761676				gzip	4	23761676				Error_DN	65535	H5T_STD_U16LE	
60	Image_data	NWLR_412_MIN		H5T_STD_U16LE	23761676				gzip	4	23761676				Maximum_valid_DN	65534	H5T_STD_U16LE	
61	Image_data	NWLR_412_MIN		H5T_STD_U16LE	23761676				gzip	4	23761676				Minimum_valid_DN	0	H5T_STD_U16LE	
62	Image_data	NWLR_412_MIN		H5T_STD_U16LE	23761676				gzip	4	23761676				Offset	-10.0	H5T_IEEE_F32LE	
63	Image_data	NWLR_412_MIN		H5T_STD_U16LE	23761676				gzip	4	23761676				Slope	0.00125	H5T_IEEE_F32LE	
64	Image_data	NWLR_412_MIN		H5T_STD_U16LE	23761676				gzip	4	23761676				Unit	W/m^2/sr/um	H5T_C_S1	
65	Image_data	NWLR_412_Ninput		H5T_STD_U16LE	23761676				gzip	4	23761676				Data_description	The number of input data	H5T_C_S1	
66	Image_data	NWLR_412_Ninput		H5T_STD_U16LE	23761676				gzip	4	23761676				Error_DN	65535	H5T_STD_U16LE	
67	Image_data	NWLR_412_Ninput		H5T_STD_U16LE	23761676				gzip	4	23761676				Maximum_valid_DN	207	H5T_STD_U16LE	
68	Image_data	NWLR_412_Ninput		H5T_STD_U16LE	23761676				gzip	4	23761676				Minimum_valid_DN	0	H5T_STD_U16LE	
69	Image_data	NWLR_412_Ninput		H5T_STD_U16LE	23761676				gzip	4	23761676				Offset	0.0	H5T_IEEE_F32LE	
70	Image_data	NWLR_412_Ninput		H5T_STD_U16LE	23761676				gzip	4	23761676				Slope	1.0	H5T_IEEE_F32LE	
71	Image_data	NWLR_412_Ninput		H5T_STD_U16LE	23761676				gzip	4	23761676				Unit	NA	H5T_C_S1	
72	Image_data	NWLR_412_Nused		H5T_STD_U16LE	23761676				gzip	4	23761676				Data_description	The number of data used in the statistics	H5T_C_S1	
73	Image_data	NWLR_412_Nused		H5T_STD_U16LE	23761676				gzip	4	23761676				Error_DN	65535	H5T_STD_U16LE	
74	Image_data	NWLR_412_Nused		H5T_STD_U16LE	23761676				gzip	4	23761676				Maximum_valid_DN	207	H5T_STD_U16LE	
75	Image_data	NWLR_412_Nused		H5T_STD_U16LE	23761676				gzip	4	23761676				Minimum_valid_DN	0	H5T_STD_U16LE	
76	Image_data	NWLR_412_Nused		H5T_STD_U16LE	23761676				gzip	4	23761676				Offset	0.0	H5T_IEEE_F32LE	
77	Image_data	NWLR_412_Nused		H5T_STD_U16LE	23761676				gzip	4	23761676				Slope	1.0	H5T_IEEE_F32LE	
78	Image_data	NWLR_412_Nused		H5T_STD_U16LE	23761676				gzip	4	23761676				Unit	NA	H5T_C_S1	
79	Image_data	NWLR_412_QA_flag		H5T_STD_U8LE	23761676				gzip	4	23761676				Data_description	QA information flag ([bit field 1-0]: water(land frac.=0%)=00, mostly water(0<land frac.<50%)=01, mostly coastal(50<land frac.<100%)=10, land(land frac=100%)=11. If no input data available, all bit fields are set to 1 (i.e., flag value = 255). If pixel value in l2 data is Error_DN, flag value = 254)	H5T_C_S1	
80	Image_data	NWLR_412_QA_flag		H5T_STD_U8LE	23761676				gzip	4	23761676				Error_DN	255	H5T_STD_U8LE	
81	Image_data	NWLR_412_QA_flag		H5T_STD_U8LE	23761676				gzip	4	23761676				Maximum_valid_DN	253	H5T_STD_U16LE	
82	Image_data	NWLR_412_QA_flag		H5T_STD_U8LE	23761676				gzip	4	23761676				Minimum_valid_DN	0	H5T_STD_U16LE	
83	Image_data	NWLR_412_QA_flag		H5T_STD_U8LE	23761676				gzip	4	23761676				Offset	0.0	H5T_IEEE_F32LE	
84	Image_data	NWLR_412_QA_flag		H5T_STD_U8LE	23761676				gzip	4	23761676				Slope	1.0	H5T_IEEE_F32LE	
85	Image_data	NWLR_412_QA_flag		H5T_STD_U8LE	23761676				gzip	4	23761676				Unit	NA	H5T_C_S1	
86	Image_data	NWLR_412_RMS		H5T_STD_U16LE	23761676				gzip	4	23761676				Data_description	Root Mean Square of NWLR_412 parameter (spatial statistics)	H5T_C_S1	
87	Image_data	NWLR_412_RMS		H5T_STD_U16LE	23761676				gzip	4	23761676				Error_DN	65535	H5T_STD_U16LE	
88	Image_data	NWLR_412_RMS		H5T_STD_U16LE	23761676				gzip	4	23761676				Maximum_valid_DN	65534	H5T_STD_U16LE	
89	Image_data	NWLR_412_RMS		H5T_STD_U16LE	23761676				gzip	4	23761676				Minimum_valid_DN	0	H5T_STD_U16LE	
90	Image_data	NWLR_412_RMS		H5T_STD_U16LE	23761676				gzip	4	23761676				Offset	-10.0	H5T_IEEE_F32LE	
91	Image_data	NWLR_412_RMS		H5T_STD_U16LE	23761676				gzip	4	23761676				Slope	0.00125	H5T_IEEE_F32LE	
92	Image_data	NWLR_412_RMS		H5T_STD_U16LE	23761676				gzip	4	23761676				Unit	W/m^2/sr/um	H5T_C_S1	
93	Processing_attributes														Contact_point	JAXA/Earth Observation Research Center (EORC)	H5T_C_S1	
94	Processing_attributes														Processing_UT	20180808 00:02:31	H5T_C_S1	
95	Processing_attributes														Processing_organization	JAXA/GCOM-C science project	H5T_C_S1	
96	Processing_attributes														Processing_result	Good	H5T_C_S1	
97	Processing_attributes														Input_files		H5T_C_S1	
98	Processing_attributes														Input File Name 001	GC1SG1_201808060056E04407_L2SG_NWLRK_0160.h5	H5T_C_S1	
99	Processing_attributes														Input File Name 002	GC1SG1_201808060057V04407_L2SG_NWLRK_0160.h5	H5T_C_S1	
100	Processing_attributes														Input File Name 003	GC1SG1_201808060100J04408_L2SG_NWLRK_0160.h5	H5T_C_S1	
101	Processing_attributes														Input File Name 004	GC1SG1_201808060102S04408_L2SG_NWLRK_0160.h5	H5T_C_S1	
102	Processing_attributes														Input File Name 005	GC1SG1_201808060104N04409_L2SG_NWLRK_0160.h5	H5T_C_S1	
103	Processing_attributes														Input File Name 006	GC1SG1_201808060108S04410_L2SG_NWLRK_0160.h5	H5T_C_S1	
104	Processing_attributes														Input File Name 007	GC1SG1_201808060113A04411_L2SG_NWLRK_0160.h5	H5T_C_S1	
105	Processing_attributes														Input File Name 008	GC1SG1_201808060117E04412_L2SG_NWLRK_0160.h5	H5T_C_S1	
106	Processing_attributes														Input File Name 009	GC1SG1_201808060118B04412_L2SG_NWLRK_0160.h5	H5T_C_S1	
107	Processing_attributes														Input File Name 010	GC1SG1_201808060119V04412_L2SG_NWLRK_0160.h5	H5T_C_S1	
108	Processing_attributes														Input File Name 011	GC1SG1_201808060121K04413_L2SG_NWLRK_0160.h5	H5T_C_S1	
109	Processing_attributes														Input File Name 012	GC1SG1_201808060125P04414_L2SG_NWLRK_0160.h5	H5T_C_S1	
110	Processing_attributes														Input File Name 013	GC1SG1_201808060129T04415_L2SG_NWLRK_0160.h5	H5T_C_S1	
111	Processing_attributes														Input File Name 014	GC1SG1_201808060133A04415_L2SG_NWLRK_0160.h5	H5T_C_S1	
112	Processing_attributes														Input File Name 015	GC1SG1_201808060134B04416_L2SG_NWLRK_0160.h5	H5T_C_S1	
113	Processing_attributes														Input File Name 016	GC1SG1_201808060138F04417_L2SG_NWLRK_0160.h5	H5T_C_S1	
114	Processing_attributes														Input File Name 017	GC1SG1_201808060237D07807_L2SG_NWLRK_0160.h5	H5T_C_S1	
115	Processing_attributes														Input File Name 018	GC1SG1_201808060238L07807_L2SG_NWLRK_0160.h5	H5T_C_S1	
116	Processing_attributes														Input File Name 019	GC1SG1_201808060241H07808_L2SG_NWLRK_0160.h5	H5T_C_S1	

No.	Group	Dataset	Dataset Description	Type	1Dim	2Dim	3Dim	4Dim	Compress	Compress Lv.	Chunk1Dim	Chunk2Dim	Chunk3Dim	Chunk4Dim	Attribute	Attribute Value	Attribute type	Attribute Note
117	Processing_attributes														Input File Name 020	GC1SG1_201808060243R07808_L2SG_NWLRK_0160.h5	H5T_C_S1	
118	Processing_attributes														Input File Name 021	GC1SG1_201808060245W07809_L2SG_NWLRK_0160.h5	H5T_C_S1	
119	Processing_attributes														Input File Name 022	GC1SG1_201808060249R07810_L2SG_NWLRK_0160.h5	H5T_C_S1	
120	Processing_attributes														Input File Name 023	GC1SG1_201808060253V07811_L2SG_NWLRK_0160.h5	H5T_C_S1	
121	Processing_attributes														Input File Name 024	GC1SG1_201808060258D07812_L2SG_NWLRK_0160.h5	H5T_C_S1	
122	Processing_attributes														Input File Name 025	GC1SG1_201808060302J07813_L2SG_NWLRK_0160.h5	H5T_C_S1	
123	Processing_attributes														Input File Name 026	GC1SG1_201808060306N07814_L2SG_NWLRK_0160.h5	H5T_C_S1	
124	Processing_attributes														Input File Name 027	GC1SG1_201808060309Q07814_L2SG_NWLRK_0160.h5	H5T_C_S1	
125	Processing_attributes														Input File Name 028	GC1SG1_201808060310S07815_L2SG_NWLRK_0160.h5	H5T_C_S1	
126	Processing_attributes														Input File Name 029	GC1SG1_201808060315A07816_L2SG_NWLRK_0160.h5	H5T_C_S1	
127	Processing_attributes														Input File Name 030	GC1SG1_201808060319E07817_L2SG_NWLRK_0160.h5	H5T_C_S1	
128	Processing_attributes														Input File Name 031	GC1SG1_201808060418C11207_L2SG_NWLRK_0160.h5	H5T_C_S1	
129	Processing_attributes														Input File Name 032	GC1SG1_201808060419H11207_L2SG_NWLRK_0160.h5	H5T_C_S1	
130	Processing_attributes														Input File Name 033	GC1SG1_201808060422G11208_L2SG_NWLRK_0160.h5	H5T_C_S1	
131	Processing_attributes														Input File Name 034	GC1SG1_201808060424Q11208_L2SG_NWLRK_0160.h5	H5T_C_S1	
132	Processing_attributes														Input File Name 035	GC1SG1_201808060426L11209_L2SG_NWLRK_0160.h5	H5T_C_S1	
133	Processing_attributes														Input File Name 036	GC1SG1_201808060430Q11210_L2SG_NWLRK_0160.h5	H5T_C_S1	
134	Processing_attributes														Input File Name 037	GC1SG1_201808060434U11211_L2SG_NWLRK_0160.h5	H5T_C_S1	
135	Processing_attributes														Input File Name 038	GC1SG1_201808060439C11212_L2SG_NWLRK_0160.h5	H5T_C_S1	
136	Processing_attributes														Input File Name 039	GC1SG1_201808060443H11213_L2SG_NWLRK_0160.h5	H5T_C_S1	
137	Processing_attributes														Input File Name 040	GC1SG1_201808060444F11213_L2SG_NWLRK_0160.h5	H5T_C_S1	
138	Processing_attributes														Input File Name 041	GC1SG1_201808060447W11214_L2SG_NWLRK_0160.h5	H5T_C_S1	
139	Processing_attributes														Input File Name 042	GC1SG1_201808060451R11215_L2SG_NWLRK_0160.h5	H5T_C_S1	
140	Processing_attributes														Input File Name 043	GC1SG1_201808060455V11216_L2SG_NWLRK_0160.h5	H5T_C_S1	
141	Processing_attributes														Input File Name 044	GC1SG1_201808060500D11217_L2SG_NWLRK_0160.h5	H5T_C_S1	
142	Processing_attributes														Input File Name 045	GC1SG1_201808060559B14607_L2SG_NWLRK_0160.h5	H5T_C_S1	
143	Processing_attributes														Input File Name 046	GC1SG1_201808060603F14608_L2SG_NWLRK_0160.h5	H5T_C_S1	
144	Processing_attributes														Input File Name 047	GC1SG1_201808060605P14608_L2SG_NWLRK_0160.h5	H5T_C_S1	
145	Processing_attributes														Input File Name 048	GC1SG1_201808060607K14609_L2SG_NWLRK_0160.h5	H5T_C_S1	
146	Processing_attributes														Input File Name 049	GC1SG1_201808060611P14610_L2SG_NWLRK_0160.h5	H5T_C_S1	
147	Processing_attributes														Input File Name 050	GC1SG1_201808060615T14611_L2SG_NWLRK_0160.h5	H5T_C_S1	
148	Processing_attributes														Input File Name 051	GC1SG1_201808060620B14612_L2SG_NWLRK_0160.h5	H5T_C_S1	
149	Processing_attributes														Input File Name 052	GC1SG1_201808060624G14613_L2SG_NWLRK_0160.h5	H5T_C_S1	
150	Processing_attributes														Input File Name 053	GC1SG1_201808060628L14614_L2SG_NWLRK_0160.h5	H5T_C_S1	
151	Processing_attributes														Input File Name 054	GC1SG1_201808060632Q14615_L2SG_NWLRK_0160.h5	H5T_C_S1	
152	Processing_attributes														Input File Name 055	GC1SG1_201808060636U14616_L2SG_NWLRK_0160.h5	H5T_C_S1	
153	Processing_attributes														Input File Name 056	GC1SG1_201808060637S14616_L2SG_NWLRK_0160.h5	H5T_C_S1	
154	Processing_attributes														Input File Name 057	GC1SG1_201808060641C14617_L2SG_NWLRK_0160.h5	H5T_C_S1	
155	Processing_attributes														Input File Name 058	GC1SG1_201808060645G14618_L2SG_NWLRK_0160.h5	H5T_C_S1	
156	Processing_attributes														Input File Name 059	GC1SG1_201808060740A18007_L2SG_NWLRK_0160.h5	H5T_C_S1	
157	Processing_attributes														Input File Name 060	GC1SG1_201808060744E18008_L2SG_NWLRK_0160.h5	H5T_C_S1	
158	Processing_attributes														Input File Name 061	GC1SG1_201808060746N18008_L2SG_NWLRK_0160.h5	H5T_C_S1	
159	Processing_attributes														Input File Name 062	GC1SG1_201808060748J18009_L2SG_NWLRK_0160.h5	H5T_C_S1	
160	Processing_attributes														Input File Name 063	GC1SG1_201808060752N18010_L2SG_NWLRK_0160.h5	H5T_C_S1	
161	Processing_attributes														Input File Name 064	GC1SG1_201808060756S18011_L2SG_NWLRK_0160.h5	H5T_C_S1	
162	Processing_attributes														Input File Name 065	GC1SG1_201808060801A18012_L2SG_NWLRK_0160.h5	H5T_C_S1	
163	Processing_attributes														Input File Name 066	GC1SG1_201808060805F18013_L2SG_NWLRK_0160.h5	H5T_C_S1	
164	Processing_attributes														Input File Name 067	GC1SG1_201808060809K18014_L2SG_NWLRK_0160.h5	H5T_C_S1	
165	Processing_attributes														Input File Name 068	GC1SG1_201808060813P18015_L2SG_NWLRK_0160.h5	H5T_C_S1	
166	Processing_attributes														Input File Name 069	GC1SG1_201808060817T18016_L2SG_NWLRK_0160.h5	H5T_C_S1	
167	Processing_attributes														Input File Name 070	GC1SG1_201808060818U18016_L2SG_NWLRK_0160.h5	H5T_C_S1	
168	Processing_attributes														Input File Name 071	GC1SG1_201808060822B18017_L2SG_NWLRK_0160.h5	H5T_C_S1	
169	Processing_attributes														Input File Name 072	GC1SG1_201808060826F18018_L2SG_NWLRK_0160.h5	H5T_C_S1	
170	Processing_attributes														Input File Name 073	GC1SG1_201808060920V21407_L2SG_NWLRK_0160.h5	H5T_C_S1	
171	Processing_attributes														Input File Name 074	GC1SG1_201808060925D21408_L2SG_NWLRK_0160.h5	H5T_C_S1	
172	Processing_attributes														Input File Name 075	GC1SG1_201808060927R21408_L2SG_NWLRK_0160.h5	H5T_C_S1	
173	Processing_attributes														Input File Name 076	GC1SG1_201808060929H21409_L2SG_NWLRK_0160.h5	H5T_C_S1	
174	Processing_attributes														Input File Name 077	GC1SG1_201808060933N21410_L2SG_NWLRK_0160.h5	H5T_C_S1	
175	Processing_attributes														Input File Name 078	GC1SG1_201808060937R21411_L2SG_NWLRK_0160.h5	H5T_C_S1	
176	Processing_attributes														Input File Name 079	GC1SG1_201808060941V21412_L2SG_NWLRK_0160.h5	H5T_C_S1	
177	Processing_attributes														Input File Name 080	GC1SG1_201808060946E21413_L2SG_NWLRK_0160.h5	H5T_C_S1	
178	Processing_attributes														Input File Name 081	GC1SG1_201808060950J21414_L2SG_NWLRK_0160.h5	H5T_C_S1	
179	Processing_attributes														Input File Name 082	GC1SG1_201808060954N21415_L2SG_NWLRK_0160.h5	H5T_C_S1	
180	Processing_attributes														Input File Name 083	GC1SG1_201808060956E21415_L2SG_NWLRK_0160.h5	H5T_C_S1	
181	Processing_attributes														Input File Name 084	GC1SG1_201808060958S21416_L2SG_NWLRK_0160.h5	H5T_C_S1	
182	Processing_attributes														Input File Name 085	GC1SG1_201808061003A21417_L2SG_NWLRK_0160.h5	H5T_C_S1	
183	Processing_attributes														Input File Name 086	GC1SG1_201808061007E21418_L2SG_NWLRK_0160.h5	H5T_C_S1	
184	Processing_attributes														Input File Name 087	GC1SG1_201808061101U24807_L2SG_NWLRK_0160.h5	H5T_C_S1	
185	Processing_attributes														Input File Name 088	GC1SG1_201808061106C24808_L2SG_NWLRK_0160.h5	H5T_C_S1	
186	Processing_attributes														Input File Name 089	GC1SG1_201808061108L24808_L2SG_NWLRK_0160.h5	H5T_C_S1	
187	Processing_attributes														Input File Name 090	GC1SG1_201808061110G24809_L2SG_NWLRK_0160.h5	H5T_C_S1	
188	Processing_attributes														Input File Name 091	GC1SG1_201808061114L24810_L2SG_NWLRK_0160.h5	H5T_C_S1	
189	Processing_attributes														Input File Name 092	GC1SG1_201808061118Q24811_L2SG_NWLRK_0160.h5	H5T_C_S1	
190	Processing_attributes														Input File Name 093	GC1SG1_201808061122U24812_L2SG_NWLRK_0160.h5	H5T_C_S1	
191	Processing_attributes														Input File Name 094	GC1SG1_201808061127D24813_L2SG_NWLRK_0160.h5	H5T_C_S1	
192	Processing_attributes														Input File Name 095	GC1SG1_201808061127V24813_L2SG_NWLRK_0160.h5	H5T_C_S1	
193	Processing_attributes														Input File Name 096	GC1SG1_201808061131H24814_L2SG_NWLRK_0160.h5	H5T_C_S1	
194	Processing_attributes														Input File Name 097	GC1SG1_201808061135W24815_L2SG_NWLRK_0160.h5	H5T_C_S1	
195	Processing_attributes														Input File Name 098	GC1SG1_201808061139R24816_L2SG_NWLRK_0160.h5	H5T_C_S1	
196	Processing_attributes														Input File Name 099	GC1SG1_201808061143C24816_L2SG_NWLRK_0160.h5	H5T_C_S1	
197	Processing_attributes														Input File Name 100	GC1SG1_201808061143V24817_L2SG_NWLRK_0160.h5	H5T_C_S1	
198	Processing_attributes														Input File Name 101	GC1SG1_201808061145C24817_L2SG_NWLRK_0160.h5	H5T_C_S1	
199	Processing_attributes														Input File Name 102	GC1SG1_201808061148D24818_L2SG_NWLRK_0160.h5	H5T_C_S1	
200	Processing_attributes														Input File Name 103	GC1SG1_201808061242T28207_L2SG_NWLRK_0160.h5	H5T_C_S1	
201	Processing_attributes														Input File Name 104	GC1SG1_201808061247B28208_L2SG_NWLRK_0160.h5	H5T_C_S1	
202	Processing_attributes														Input File Name 105	GC1SG1_201808061251F28209_L2SG_NWLRK_0160.h5	H5T_C_S1	
203	Processing_attributes														Input File Name 106	GC1SG1_201808061252F28209_L2SG_NWLRK_0160.h5	H5T_C_S1	
204	Processing_attributes														Input File Name 107	GC1SG1_201808061255K28210_L2SG_NWLRK_0160.h5	H5T_C_S1	
205	Processing_attributes														Input File Name 108	GC1SG1_201808061259P28211_L2SG_NWLRK_0160.h5	H5T_C_S1	
206	Processing_attributes														Input File Name 109	GC1SG1_201808061303T28212_L2SG_NWLRK_0160.h5	H5T_C_S1	
207	Processing_attributes														Input File Name 110	GC1SG1_201808061307E28212_L2SG_NWLRK_0160.h5	H5T_C_S1	
208	Processing_attributes														Input File Name 111	GC1SG1_201808061308C28213_L2SG_NWLRK_0160.h5	H5T_C_S1	
209	Processing_attributes														Input File Name 112	GC1SG1_201808061312G28214_L2SG_NWLRK_0160.h5	H5T_C_S1	
210	Processing_attributes														Input File Name 113	GC1SG1_201808061316L28215_L2SG_NWLRK_0160.h5	H5T_C_S1	
211	Processing_attributes														Input File Name 114	GC1SG1_201808061320Q28216_L2SG_NWLRK_0160.h5	H5T_C_S1	
212	Processing_attributes														Input File Name 115	GC1SG1_201808061322N28216_L2SG_NWLRK_0160.h5	H5T_C_S1	
213	Processing_attributes														Input File Name 116	GC1SG1_201808061324U28217_L2SG_NWLRK_0160.h5	H5T_C_S1	
214	Processing_attributes														Input File Name 117	GC1SG1_201808061326K28217_L2SG_NWLRK_0160.h5	H5T_C_S1	
215	Processing_attributes														Input File Name 118	GC1SG1_201808061329C28218_L2SG_NWLRK_0160.h5	H5T_C_S1	
216	Processing_attributes														Input File Name 119	GC1SG1_201808061423S31607_L2SG_NWLRK_0160.h5	H5T_C_S1	
217	Processing_attributes														Input File Name 120	GC1SG1_201808061428A31608_L2SG_NWLRK_0160.h5	H5T_C_S1	
218	Processing_attributes														Input File Name 121	GC1SG1_201808061432E31609_L2SG_NWLRK_0160.h5	H5T_C_S1	
219	Processing_attributes														Input File Name 122	GC1SG1_201808061436J31610_L2SG_NWLRK_0160.h5	H5T_C_S1	
220	Processing_attributes														Input File Name 123	GC1SG1_201808061439C31610_L2SG_NWLRK_0160.h5	H5T_C_S1	
221	Processing_attributes														Input File Name 124	GC1SG1_201808061440N31611_L2SG_NWLRK_0160.h5	H5T_C_S1	
222	Processing_attributes														Input File Name 125	GC1SG1_201808061441U31611_L2SG_NWLRK_0160.h5	H5T_C_S1	
223	Processing_attributes														Input File Name 126	GC1SG1_201808061444S31612_L2SG_NWLRK_0160.h5	H5T_C_S1	
224	Processing_attributes														Input File Name 127	GC1SG1_201808061449B31613_L2SG_NWLRK_0160.h5	H5T_C_S1	
225	Processing_attributes														Input File Name 128	GC1SG1_201808061453F31614_L2SG_NWLRK_0160.h5	H5T_C_S1	
226	Processing_attributes														Input File Name 129	GC1SG1_201808061457K31615_L2SG_NWLRK_0160.h5	H5T_C_S1	
227	Processing_attributes														Input File Name 130	GC1SG1_201808061501P31616_L2SG_NWLRK_0160.h5	H5T_C_S1	
228	Processing_attributes														Input File Name 131	GC1SG1_201808061503L31616_L2SG_NWLRK_0160.h5	H5T_C_S1	
229	Processing_attributes														Input File Name 132	GC1SG1_201808061505T31617_L2SG_NWLRK_0160.h5	H5T_C_S1	
230	Processing_attributes														Input File Name 133	GC1SG1_201808061506P31617_L2SG_NWLRK_0160.h5	H5T_C_S1	
231	Processing_attributes														Input File Name 134	GC1SG1_201808061510B31618_L2SG_NWLRK_0160.h5	H5T_C_S1	
232	Processing_attributes														Input File Name 135	GC1SG1_201808061604R35007_L2SG_NWLRK_0160.h5	H5T_C_S1	
233	Processing_attributes														Input File Name 136	GC1SG1_201808061608V35008_L2SG_NWLRK_0160.h5	H5T_C_S1	
234	Processing_attributes														Input File Name 137	GC1SG1_201808061613D35009_L2SG_NWLRK_0160.h5	H5T_C_S1	
235	Processing_attributes														Input File Name 138	GC1SG1_201808061617H35010_L2SG_NWLRK_0160.h5	H5T_C_S1	
236	Processing_attributes														Input File Name 139	GC1SG1_201808061621M35011_L2SG_NWLRK_0160.h5	H5T_C_S1	
237	Processing_attributes														Input File Name 140	GC1SG1_201808061625R35012_L2SG_NWLRK_0160.h5	H5T_C_S1	
238	Processing_attributes														Input File Name 141	GC1SG1_201808061630A35013_L2SG_NWLRK_0160.h5	H5T_C_S1	

No.	Group	Dataset	Dataset Description	Type	1Dim	2Dim	3Dim	4Dim	Compress	Compress Lv.	Chunk1Dim	Chunk2Dim	Chunk3Dim	Chunk4Dim	Attribute	Attribute Value	Attribute type	Attribute Note
239	Processing_attributes														Input File Name 142	GC1SG1_201808061631H35013_L2SG_NWLRK_0160.h5	H5T_C_S1	
240	Processing_attributes														Input File Name 143	GC1SG1_201808061634E35014_L2SG_NWLRK_0160.h5	H5T_C_S1	
241	Processing_attributes														Input File Name 144	GC1SG1_201808061638J35015_L2SG_NWLRK_0160.h5	H5T_C_S1	
242	Processing_attributes														Input File Name 145	GC1SG1_201808061642N35016_L2SG_NWLRK_0160.h5	H5T_C_S1	
243	Processing_attributes														Input File Name 146	GC1SG1_201808061646S35017_L2SG_NWLRK_0160.h5	H5T_C_S1	
244	Processing_attributes														Input File Name 147	GC1SG1_201808061651A35018_L2SG_NWLRK_0160.h5	H5T_C_S1	
245	Processing_attributes														Input File Name 148	GC1SG1_201808061745Q38407_L2SG_NWLRK_0160.h5	H5T_C_S1	
246	Processing_attributes														Input File Name 149	GC1SG1_201808061749U38408_L2SG_NWLRK_0160.h5	H5T_C_S1	
247	Processing_attributes														Input File Name 150	GC1SG1_201808061754C38409_L2SG_NWLRK_0160.h5	H5T_C_S1	
248	Processing_attributes														Input File Name 151	GC1SG1_201808061758G38410_L2SG_NWLRK_0160.h5	H5T_C_S1	
249	Processing_attributes														Input File Name 152	GC1SG1_201808061802L38411_L2SG_NWLRK_0160.h5	H5T_C_S1	
250	Processing_attributes														Input File Name 153	GC1SG1_201808061806Q38412_L2SG_NWLRK_0160.h5	H5T_C_S1	
251	Processing_attributes														Input File Name 154	GC1SG1_201808061807N38412_L2SG_NWLRK_0160.h5	H5T_C_S1	
252	Processing_attributes														Input File Name 155	GC1SG1_201808061810V38413_L2SG_NWLRK_0160.h5	H5T_C_S1	
253	Processing_attributes														Input File Name 156	GC1SG1_201808061815D38414_L2SG_NWLRK_0160.h5	H5T_C_S1	
254	Processing_attributes														Input File Name 157	GC1SG1_201808061819H38415_L2SG_NWLRK_0160.h5	H5T_C_S1	
255	Processing_attributes														Input File Name 158	GC1SG1_201808061823N38416_L2SG_NWLRK_0160.h5	H5T_C_S1	
256	Processing_attributes														Input File Name 159	GC1SG1_201808061827R38417_L2SG_NWLRK_0160.h5	H5T_C_S1	
257	Processing_attributes														Input File Name 160	GC1SG1_201808061831V38418_L2SG_NWLRK_0160.h5	H5T_C_S1	
258	Processing_attributes														Input File Name 161	GC1SG1_201808061926P41807_L2SG_NWLRK_0160.h5	H5T_C_S1	
259	Processing_attributes														Input File Name 162	GC1SG1_201808061930T41808_L2SG_NWLRK_0160.h5	H5T_C_S1	
260	Processing_attributes														Input File Name 163	GC1SG1_201808061935B41809_L2SG_NWLRK_0160.h5	H5T_C_S1	
261	Processing_attributes														Input File Name 164	GC1SG1_201808061939F41810_L2SG_NWLRK_0160.h5	H5T_C_S1	
262	Processing_attributes														Input File Name 165	GC1SG1_201808061943K41811_L2SG_NWLRK_0160.h5	H5T_C_S1	
263	Processing_attributes														Input File Name 166	GC1SG1_201808061944H41811_L2SG_NWLRK_0160.h5	H5T_C_S1	
264	Processing_attributes														Input File Name 167	GC1SG1_201808061947P41812_L2SG_NWLRK_0160.h5	H5T_C_S1	
265	Processing_attributes														Input File Name 168	GC1SG1_201808061951U41813_L2SG_NWLRK_0160.h5	H5T_C_S1	
266	Processing_attributes														Input File Name 169	GC1SG1_201808061956C41814_L2SG_NWLRK_0160.h5	H5T_C_S1	
267	Processing_attributes														Input File Name 170	GC1SG1_201808062000G41815_L2SG_NWLRK_0160.h5	H5T_C_S1	
268	Processing_attributes														Input File Name 171	GC1SG1_201808062004L41816_L2SG_NWLRK_0160.h5	H5T_C_S1	
269	Processing_attributes														Input File Name 172	GC1SG1_201808062008Q41817_L2SG_NWLRK_0160.h5	H5T_C_S1	
270	Processing_attributes														Input File Name 173	GC1SG1_201808062012U41818_L2SG_NWLRK_0160.h5	H5T_C_S1	
271	Processing_attributes														Input File Name 174	GC1SG1_201808062107N45207_L2SG_NWLRK_0160.h5	H5T_C_S1	
272	Processing_attributes														Input File Name 175	GC1SG1_201808062111S45208_L2SG_NWLRK_0160.h5	H5T_C_S1	
273	Processing_attributes														Input File Name 176	GC1SG1_201808062116A45209_L2SG_NWLRK_0160.h5	H5T_C_S1	
274	Processing_attributes														Input File Name 177	GC1SG1_201808062120E45210_L2SG_NWLRK_0160.h5	H5T_C_S1	
275	Processing_attributes														Input File Name 178	GC1SG1_201808062121C45210_L2SG_NWLRK_0160.h5	H5T_C_S1	
276	Processing_attributes														Input File Name 179	GC1SG1_201808062124J45211_L2SG_NWLRK_0160.h5	H5T_C_S1	
277	Processing_attributes														Input File Name 180	GC1SG1_201808062125J45211_L2SG_NWLRK_0160.h5	H5T_C_S1	
278	Processing_attributes														Input File Name 181	GC1SG1_201808062128N45212_L2SG_NWLRK_0160.h5	H5T_C_S1	
279	Processing_attributes														Input File Name 182	GC1SG1_201808062129L45212_L2SG_NWLRK_0160.h5	H5T_C_S1	
280	Processing_attributes														Input File Name 183	GC1SG1_201808062132T45213_L2SG_NWLRK_0160.h5	H5T_C_S1	
281	Processing_attributes														Input File Name 184	GC1SG1_201808062135L45213_L2SG_NWLRK_0160.h5	H5T_C_S1	
282	Processing_attributes														Input File Name 185	GC1SG1_201808062137B45214_L2SG_NWLRK_0160.h5	H5T_C_S1	
283	Processing_attributes														Input File Name 186	GC1SG1_201808062141F45215_L2SG_NWLRK_0160.h5	H5T_C_S1	
284	Processing_attributes														Input File Name 187	GC1SG1_201808062145K45216_L2SG_NWLRK_0160.h5	H5T_C_S1	
285	Processing_attributes														Input File Name 188	GC1SG1_201808062147G45216_L2SG_NWLRK_0160.h5	H5T_C_S1	
286	Processing_attributes														Input File Name 189	GC1SG1_201808062149P45217_L2SG_NWLRK_0160.h5	H5T_C_S1	
287	Processing_attributes														Input File Name 190	GC1SG1_201808062150M45217_L2SG_NWLRK_0160.h5	H5T_C_S1	
288	Processing_attributes														Input File Name 191	GC1SG1_201808062153T45218_L2SG_NWLRK_0160.h5	H5T_C_S1	
289	Processing_attributes														Input File Name 192	GC1SG1_201808062248M00107_L2SG_NWLRK_0160.h5	H5T_C_S1	
290	Processing_attributes														Input File Name 193	GC1SG1_201808062252R00108_L2SG_NWLRK_0160.h5	H5T_C_S1	
291	Processing_attributes														Input File Name 194	GC1SG1_201808062256V00109_L2SG_NWLRK_0160.h5	H5T_C_S1	
292	Processing_attributes														Input File Name 195	GC1SG1_201808062301D00110_L2SG_NWLRK_0160.h5	H5T_C_S1	
293	Processing_attributes														Input File Name 196	GC1SG1_201808062302B00110_L2SG_NWLRK_0160.h5	H5T_C_S1	
294	Processing_attributes														Input File Name 197	GC1SG1_201808062305H00111_L2SG_NWLRK_0160.h5	H5T_C_S1	
295	Processing_attributes														Input File Name 198	GC1SG1_201808062309W00112_L2SG_NWLRK_0160.h5	H5T_C_S1	
296	Processing_attributes														Input File Name 199	GC1SG1_201808062313S00113_L2SG_NWLRK_0160.h5	H5T_C_S1	
297	Processing_attributes														Input File Name 200	GC1SG1_201808062315C00113_L2SG_NWLRK_0160.h5	H5T_C_S1	
298	Processing_attributes														Input File Name 201	GC1SG1_201808062318A00114_L2SG_NWLRK_0160.h5	H5T_C_S1	
299	Processing_attributes														Input File Name 202	GC1SG1_201808062322E00115_L2SG_NWLRK_0160.h5	H5T_C_S1	
300	Processing_attributes														Input File Name 203	GC1SG1_201808062326J00116_L2SG_NWLRK_0160.h5	H5T_C_S1	
301	Processing_attributes														Input File Name 204	GC1SG1_201808062329J00116_L2SG_NWLRK_0160.h5	H5T_C_S1	
302	Processing_attributes														Input File Name 205	GC1SG1_201808062330N00117_L2SG_NWLRK_0160.h5	H5T_C_S1	
303	Processing_attributes														Input File Name 206	GC1SG1_201808062334S00118_L2SG_NWLRK_0160.h5	H5T_C_S1	
304	Processing_attributes														Input File Name 207	GC1SG1_201808062336K00118_L2SG_NWLRK_0160.h5	H5T_C_S1	

No.	Group	Dataset	Dataset Description	Type	1Dim	2Dim	3Dim	4Dim	Compress	Compress Lv.	Chunk1Dim	Chunk2Dim	Chunk3Dim	Chunk4Dim	Attribute	Attribute Value	Attribute type	Attribute Note
1	Geometry_data														Grid_interval	0.0416667	H5T_IEEE_F32LE	
2	Geometry_data														Grid_interval_unit	deg	H5T_C_S1	
3	Geometry_data														Image_projection	Non-map projected one dimensional array. Bin height is 1/[Grid_interval] deg. and bin width depends on its latitude (1/[Grid_interval]/cos(lat.) deg.). The area of each bin is equal. The bin is started from -180 deg. longitude to eastbound and from -90 deg. latitude (south) to 90 deg. (north).	H5T_C_S1	
4	Geometry_data														Number_of_bins	23761676	H5T_STD_I32LE	
5	Geometry_data														Lower_left_latitude	-90.0	H5T_IEEE_F32LE	
6	Geometry_data														Lower_left_longitude	-180.0	H5T_IEEE_F32LE	
7	Geometry_data														Lower_right_latitude	-90.0	H5T_IEEE_F32LE	
8	Geometry_data														Lower_right_longitude	180.0	H5T_IEEE_F32LE	
9	Geometry_data														Upper_left_latitude	90.0	H5T_IEEE_F32LE	
10	Geometry_data														Upper_left_longitude	-180.0	H5T_IEEE_F32LE	
11	Geometry_data														Upper_right_latitude	90.0	H5T_IEEE_F32LE	
12	Geometry_data														Upper_right_longitude	180.0	H5T_IEEE_F32LE	
13	Global_attributes														Algorithm_depelopper	Japan Aerospace Exploration Agency (JAXA)	H5T_C_S1	
14	Global_attributes														Dataset_description	Level-3 daily spatial binning file of NWLR_443	H5T_C_S1	
15	Global_attributes														Product_file_name	GC1SG1_20180806D01D_X0000_3BSG_L443F_0100.h5	H5T_C_S1	
16	Global_attributes														Product_level	Level-3	H5T_C_S1	
17	Global_attributes														Product_name	Level-3 spatial binned parameters	H5T_C_S1	
18	Global_attributes														Product_version	0100	H5T_C_S1	
19	Global_attributes														Satellite	Global Change Observation Mission - Climate (GCOM-C)	H5T_C_S1	
20	Global_attributes														Sensor	Second-generation Global Imager (SGLI)	H5T_C_S1	
21	Global_attributes														Algorithm_version	1.00	H5T_C_S1	
22	Global_attributes														Parameter_version	001.00	H5T_C_S1	
23	Global_attributes														Image_start_time	20180806 00:55:55.429	H5T_C_S1	
24	Global_attributes														Image_end_time	20180806 23:39:20.154	H5T_C_S1	
25	Image_data														Grid_interval	0.0416667	H5T_IEEE_F32LE	
26	Image_data														Grid_interval_unit	deg	H5T_C_S1	
27	Image_data														Image_projection	Non-map projected one dimensional array. Bin height is 1/[Grid_interval] deg. and bin width depends on its latitude (1/[Grid_interval]/cos(lat.) deg.). The area of each bin is equal. The bin is started from -180 deg. longitude to eastbound and from -90 deg. latitude (south) to 90 deg. (north).	H5T_C_S1	
28	Image_data														Number_of_bins	23761676	H5T_STD_I32LE	
29	Image_data														Lower_left_latitude	-90.0	H5T_IEEE_F32LE	
30	Image_data														Lower_left_longitude	-180.0	H5T_IEEE_F32LE	
31	Image_data														Lower_right_latitude	-90.0	H5T_IEEE_F32LE	
32	Image_data														Lower_right_longitude	180.0	H5T_IEEE_F32LE	
33	Image_data														Upper_left_latitude	90.0	H5T_IEEE_F32LE	
34	Image_data														Upper_left_longitude	-180.0	H5T_IEEE_F32LE	
35	Image_data														Upper_right_latitude	90.0	H5T_IEEE_F32LE	
36	Image_data														Upper_right_longitude	180.0	H5T_IEEE_F32LE	
37	Image_data	NWLR_443_AVE		H5T_STD_U16LE	23761676				gzip	4	23761676				Error_DN	65535	H5T_STD_U16LE	
38	Image_data	NWLR_443_AVE		H5T_STD_U16LE	23761676				gzip	4	23761676				Data_description	Average of NWLR_443 parameter (spatial statistics)	H5T_C_S1	
39	Image_data	NWLR_443_AVE		H5T_STD_U16LE	23761676				gzip	4	23761676				Maximum_valid_DN	65534	H5T_STD_U16LE	
40	Image_data	NWLR_443_AVE		H5T_STD_U16LE	23761676				gzip	4	23761676				Minimum_valid_DN	0	H5T_STD_U16LE	
41	Image_data	NWLR_443_AVE		H5T_STD_U16LE	23761676				gzip	4	23761676				Offset	-10.0	H5T_IEEE_F32LE	
42	Image_data	NWLR_443_AVE		H5T_STD_U16LE	23761676				gzip	4	23761676				Slope	0.00125	H5T_IEEE_F32LE	
43	Image_data	NWLR_443_AVE		H5T_STD_U16LE	23761676				gzip	4	23761676				Unit	W/m^2/sr/um	H5T_C_S1	
44	Image_data	NWLR_443_Date		H5T_STD_U8LE	23761676				gzip	4	23761676				Data_description	Date information employed in the statistics. (Always 1 for this 3BSG-daily product)	H5T_C_S1	
45	Image_data	NWLR_443_Date		H5T_STD_U8LE	23761676				gzip	4	23761676				Error_DN	255	H5T_STD_U8LE	
46	Image_data	NWLR_443_Date		H5T_STD_U8LE	23761676				gzip	4	23761676				Maximum_valid_DN	254	H5T_STD_U16LE	
47	Image_data	NWLR_443_Date		H5T_STD_U8LE	23761676				gzip	4	23761676				Minimum_valid_DN	0	H5T_STD_U16LE	
48	Image_data	NWLR_443_Date		H5T_STD_U8LE	23761676				gzip	4	23761676				Offset	0.0	H5T_IEEE_F32LE	
49	Image_data	NWLR_443_Date		H5T_STD_U8LE	23761676				gzip	4	23761676				Slope	1.0	H5T_IEEE_F32LE	
50	Image_data	NWLR_443_Date		H5T_STD_U8LE	23761676				gzip	4	23761676				Unit	day	H5T_C_S1	
51	Image_data	NWLR_443_MAX		H5T_STD_U16LE	23761676				gzip	4	23761676				Data_description	Maximum of NWLR_443 parameter (spatial statistics)	H5T_C_S1	
52	Image_data	NWLR_443_MAX		H5T_STD_U16LE	23761676				gzip	4	23761676				Error_DN	65535	H5T_STD_U16LE	
53	Image_data	NWLR_443_MAX		H5T_STD_U16LE	23761676				gzip	4	23761676				Maximum_valid_DN	65534	H5T_STD_U16LE	
54	Image_data	NWLR_443_MAX		H5T_STD_U16LE	23761676				gzip	4	23761676				Minimum_valid_DN	0	H5T_STD_U16LE	
55	Image_data	NWLR_443_MAX		H5T_STD_U16LE	23761676				gzip	4	23761676				Offset	-10.0	H5T_IEEE_F32LE	
56	Image_data	NWLR_443_MAX		H5T_STD_U16LE	23761676				gzip	4	23761676				Slope	0.00125	H5T_IEEE_F32LE	
57	Image_data	NWLR_443_MAX		H5T_STD_U16LE	23761676				gzip	4	23761676				Unit	W/m^2/sr/um	H5T_C_S1	
58	Image_data	NWLR_443_MIN		H5T_STD_U16LE	23761676				gzip	4	23761676				Data_description	Minimum of NWLR_443 parameter (spatial statistics)	H5T_C_S1	
59	Image_data	NWLR_443_MIN		H5T_STD_U16LE	23761676				gzip	4	23761676				Error_DN	65535	H5T_STD_U16LE	
60	Image_data	NWLR_443_MIN		H5T_STD_U16LE	23761676				gzip	4	23761676				Maximum_valid_DN	65534	H5T_STD_U16LE	
61	Image_data	NWLR_443_MIN		H5T_STD_U16LE	23761676				gzip	4	23761676				Minimum_valid_DN	0	H5T_STD_U16LE	
62	Image_data	NWLR_443_MIN		H5T_STD_U16LE	23761676				gzip	4	23761676				Offset	-10.0	H5T_IEEE_F32LE	
63	Image_data	NWLR_443_MIN		H5T_STD_U16LE	23761676				gzip	4	23761676				Slope	0.00125	H5T_IEEE_F32LE	
64	Image_data	NWLR_443_MIN		H5T_STD_U16LE	23761676				gzip	4	23761676				Unit	W/m^2/sr/um	H5T_C_S1	
65	Image_data	NWLR_443_Ninput		H5T_STD_U16LE	23761676				gzip	4	23761676				Data_description	The number of input data	H5T_C_S1	
66	Image_data	NWLR_443_Ninput		H5T_STD_U16LE	23761676				gzip	4	23761676				Error_DN	65535	H5T_STD_U16LE	
67	Image_data	NWLR_443_Ninput		H5T_STD_U16LE	23761676				gzip	4	23761676				Maximum_valid_DN	207	H5T_STD_U16LE	
68	Image_data	NWLR_443_Ninput		H5T_STD_U16LE	23761676				gzip	4	23761676				Minimum_valid_DN	0	H5T_STD_U16LE	
69	Image_data	NWLR_443_Ninput		H5T_STD_U16LE	23761676				gzip	4	23761676				Offset	0.0	H5T_IEEE_F32LE	
70	Image_data	NWLR_443_Ninput		H5T_STD_U16LE	23761676				gzip	4	23761676				Slope	1.0	H5T_IEEE_F32LE	
71	Image_data	NWLR_443_Ninput		H5T_STD_U16LE	23761676				gzip	4	23761676				Unit	NA	H5T_C_S1	
72	Image_data	NWLR_443_Nused		H5T_STD_U16LE	23761676				gzip	4	23761676				Data_description	The number of data used in the statistics	H5T_C_S1	
73	Image_data	NWLR_443_Nused		H5T_STD_U16LE	23761676				gzip	4	23761676				Error_DN	65535	H5T_STD_U16LE	
74	Image_data	NWLR_443_Nused		H5T_STD_U16LE	23761676				gzip	4	23761676				Maximum_valid_DN	207	H5T_STD_U16LE	
75	Image_data	NWLR_443_Nused		H5T_STD_U16LE	23761676				gzip	4	23761676				Minimum_valid_DN	0	H5T_STD_U16LE	
76	Image_data	NWLR_443_Nused		H5T_STD_U16LE	23761676				gzip	4	23761676				Offset	0.0	H5T_IEEE_F32LE	
77	Image_data	NWLR_443_Nused		H5T_STD_U16LE	23761676				gzip	4	23761676				Slope	1.0	H5T_IEEE_F32LE	
78	Image_data	NWLR_443_Nused		H5T_STD_U16LE	23761676				gzip	4	23761676				Unit	NA	H5T_C_S1	
79	Image_data	NWLR_443_QA_flag		H5T_STD_U8LE	23761676				gzip	4	23761676				Data_description	QA information flag ([bit field 1-0]: water(land frac.=0%)=00, mostly water(0<land frac.<50%)=01, mostly coastal(50<land frac.<100%)=10, land(land frac=100%)=11. If no input data available, all bit fields are set to 1 (i.e., flag value = 255). If pixel value in l2 data is Error_DN, flag value = 254)	H5T_C_S1	
80	Image_data	NWLR_443_QA_flag		H5T_STD_U8LE	23761676				gzip	4	23761676				Error_DN	255	H5T_STD_U8LE	
81	Image_data	NWLR_443_QA_flag		H5T_STD_U8LE	23761676				gzip	4	23761676				Maximum_valid_DN	253	H5T_STD_U16LE	
82	Image_data	NWLR_443_QA_flag		H5T_STD_U8LE	23761676				gzip	4	23761676				Minimum_valid_DN	0	H5T_STD_U16LE	
83	Image_data	NWLR_443_QA_flag		H5T_STD_U8LE	23761676				gzip	4	23761676				Offset	0.0	H5T_IEEE_F32LE	
84	Image_data	NWLR_443_QA_flag		H5T_STD_U8LE	23761676				gzip	4	23761676				Slope	1.0	H5T_IEEE_F32LE	
85	Image_data	NWLR_443_QA_flag		H5T_STD_U8LE	23761676				gzip	4	23761676				Unit	NA	H5T_C_S1	
86	Image_data	NWLR_443_RMS		H5T_STD_U16LE	23761676				gzip	4	23761676				Data_description	Root Mean Square of NWLR_443 parameter (spatial statistics)	H5T_C_S1	
87	Image_data	NWLR_443_RMS		H5T_STD_U16LE	23761676				gzip	4	23761676				Error_DN	65535	H5T_STD_U16LE	
88	Image_data	NWLR_443_RMS		H5T_STD_U16LE	23761676				gzip	4	23761676				Maximum_valid_DN	65534	H5T_STD_U16LE	
89	Image_data	NWLR_443_RMS		H5T_STD_U16LE	23761676				gzip	4	23761676				Minimum_valid_DN	0	H5T_STD_U16LE	
90	Image_data	NWLR_443_RMS		H5T_STD_U16LE	23761676				gzip	4	23761676				Offset	-10.0	H5T_IEEE_F32LE	
91	Image_data	NWLR_443_RMS		H5T_STD_U16LE	23761676				gzip	4	23761676				Slope	0.00125	H5T_IEEE_F32LE	
92	Image_data	NWLR_443_RMS		H5T_STD_U16LE	23761676				gzip	4	23761676				Unit	W/m^2/sr/um	H5T_C_S1	
93	Processing_attributes														Contact_point	JAXA/Earth Observation Research Center (EORC)	H5T_C_S1	
94	Processing_attributes														Processing_UT	20180808 00:04:24	H5T_C_S1	
95	Processing_attributes														Processing_organization	JAXA/GCOM-C science project	H5T_C_S1	
96	Processing_attributes														Processing_result	Good	H5T_C_S1	
97	Processing_attributes														Input_files		H5T_C_S1	
98	Processing_attributes														Input File Name 001	GC1SG1_201808060056E04407_L2SG_NWLRK_0160.h5	H5T_C_S1	
99	Processing_attributes														Input File Name 002	GC1SG1_201808060057V04407_L2SG_NWLRK_0160.h5	H5T_C_S1	
100	Processing_attributes														Input File Name 003	GC1SG1_201808060100J04408_L2SG_NWLRK_0160.h5	H5T_C_S1	
101	Processing_attributes														Input File Name 004	GC1SG1_201808060102S04408_L2SG_NWLRK_0160.h5	H5T_C_S1	
102	Processing_attributes														Input File Name 005	GC1SG1_201808060104N04409_L2SG_NWLRK_0160.h5	H5T_C_S1	
103	Processing_attributes														Input File Name 006	GC1SG1_201808060108S04410_L2SG_NWLRK_0160.h5	H5T_C_S1	
104	Processing_attributes														Input File Name 007	GC1SG1_201808060113A04411_L2SG_NWLRK_0160.h5	H5T_C_S1	
105	Processing_attributes														Input File Name 008	GC1SG1_201808060117E04412_L2SG_NWLRK_0160.h5	H5T_C_S1	
106	Processing_attributes														Input File Name 009	GC1SG1_201808060118B04412_L2SG_NWLRK_0160.h5	H5T_C_S1	
107	Processing_attributes														Input File Name 010	GC1SG1_201808060119V04412_L2SG_NWLRK_0160.h5	H5T_C_S1	
108	Processing_attributes														Input File Name 011	GC1SG1_201808060121K04413_L2SG_NWLRK_0160.h5	H5T_C_S1	
109	Processing_attributes														Input File Name 012	GC1SG1_201808060125P04414_L2SG_NWLRK_0160.h5	H5T_C_S1	
110	Processing_attributes														Input File Name 013	GC1SG1_201808060129T04415_L2SG_NWLRK_0160.h5	H5T_C_S1	
111	Processing_attributes														Input File Name 014	GC1SG1_201808060133A04415_L2SG_NWLRK_0160.h5	H5T_C_S1	
112	Processing_attributes														Input File Name 015	GC1SG1_201808060134B04416_L2SG_NWLRK_0160.h5	H5T_C_S1	
113	Processing_attributes														Input File Name 016	GC1SG1_201808060138F04417_L2SG_NWLRK_0160.h5	H5T_C_S1	
114	Processing_attributes														Input File Name 017	GC1SG1_201808060237D07807_L2SG_NWLRK_0160.h5	H5T_C_S1	
115	Processing_attributes														Input File Name 018	GC1SG1_201808060238L07807_L2SG_NWLRK_0160.h5	H5T_C_S1	
116	Processing_attributes														Input File Name 019	GC1SG1_201808060241H07808_L2SG_NWLRK_0160.h5	H5T_C_S1	

No.	Group	Dataset	Dataset Description	Type	1Dim	2Dim	3Dim	4Dim	Compress	Compress Lv.	Chunk1Dim	Chunk2Dim	Chunk3Dim	Chunk4Dim	Attribute	Attribute Value	Attribute type	Attribute Note
117	Processing_attributes														Input File Name 020	GC1SG1_201808060243R07808_L2SG_NWLRK_0160.h5	H5T_C_S1	
118	Processing_attributes														Input File Name 021	GC1SG1_201808060245W07809_L2SG_NWLRK_0160.h5	H5T_C_S1	
119	Processing_attributes														Input File Name 022	GC1SG1_201808060249R07810_L2SG_NWLRK_0160.h5	H5T_C_S1	
120	Processing_attributes														Input File Name 023	GC1SG1_201808060253V07811_L2SG_NWLRK_0160.h5	H5T_C_S1	
121	Processing_attributes														Input File Name 024	GC1SG1_201808060258D07812_L2SG_NWLRK_0160.h5	H5T_C_S1	
122	Processing_attributes														Input File Name 025	GC1SG1_201808060302J07813_L2SG_NWLRK_0160.h5	H5T_C_S1	
123	Processing_attributes														Input File Name 026	GC1SG1_201808060306N07814_L2SG_NWLRK_0160.h5	H5T_C_S1	
124	Processing_attributes														Input File Name 027	GC1SG1_201808060309Q07814_L2SG_NWLRK_0160.h5	H5T_C_S1	
125	Processing_attributes														Input File Name 028	GC1SG1_201808060310S07815_L2SG_NWLRK_0160.h5	H5T_C_S1	
126	Processing_attributes														Input File Name 029	GC1SG1_201808060315A07816_L2SG_NWLRK_0160.h5	H5T_C_S1	
127	Processing_attributes														Input File Name 030	GC1SG1_201808060319E07817_L2SG_NWLRK_0160.h5	H5T_C_S1	
128	Processing_attributes														Input File Name 031	GC1SG1_201808060418C11207_L2SG_NWLRK_0160.h5	H5T_C_S1	
129	Processing_attributes														Input File Name 032	GC1SG1_201808060419H11207_L2SG_NWLRK_0160.h5	H5T_C_S1	
130	Processing_attributes														Input File Name 033	GC1SG1_201808060422G11208_L2SG_NWLRK_0160.h5	H5T_C_S1	
131	Processing_attributes														Input File Name 034	GC1SG1_201808060424Q11208_L2SG_NWLRK_0160.h5	H5T_C_S1	
132	Processing_attributes														Input File Name 035	GC1SG1_201808060426L11209_L2SG_NWLRK_0160.h5	H5T_C_S1	
133	Processing_attributes														Input File Name 036	GC1SG1_201808060430Q11210_L2SG_NWLRK_0160.h5	H5T_C_S1	
134	Processing_attributes														Input File Name 037	GC1SG1_201808060434U11211_L2SG_NWLRK_0160.h5	H5T_C_S1	
135	Processing_attributes														Input File Name 038	GC1SG1_201808060439C11212_L2SG_NWLRK_0160.h5	H5T_C_S1	
136	Processing_attributes														Input File Name 039	GC1SG1_201808060443H11213_L2SG_NWLRK_0160.h5	H5T_C_S1	
137	Processing_attributes														Input File Name 040	GC1SG1_201808060444F11213_L2SG_NWLRK_0160.h5	H5T_C_S1	
138	Processing_attributes														Input File Name 041	GC1SG1_201808060447W11214_L2SG_NWLRK_0160.h5	H5T_C_S1	
139	Processing_attributes														Input File Name 042	GC1SG1_201808060451R11215_L2SG_NWLRK_0160.h5	H5T_C_S1	
140	Processing_attributes														Input File Name 043	GC1SG1_201808060455V11216_L2SG_NWLRK_0160.h5	H5T_C_S1	
141	Processing_attributes														Input File Name 044	GC1SG1_201808060500D11217_L2SG_NWLRK_0160.h5	H5T_C_S1	
142	Processing_attributes														Input File Name 045	GC1SG1_201808060559B14607_L2SG_NWLRK_0160.h5	H5T_C_S1	
143	Processing_attributes														Input File Name 046	GC1SG1_201808060603F14608_L2SG_NWLRK_0160.h5	H5T_C_S1	
144	Processing_attributes														Input File Name 047	GC1SG1_201808060605P14608_L2SG_NWLRK_0160.h5	H5T_C_S1	
145	Processing_attributes														Input File Name 048	GC1SG1_201808060607K14609_L2SG_NWLRK_0160.h5	H5T_C_S1	
146	Processing_attributes														Input File Name 049	GC1SG1_201808060611P14610_L2SG_NWLRK_0160.h5	H5T_C_S1	
147	Processing_attributes														Input File Name 050	GC1SG1_201808060615T14611_L2SG_NWLRK_0160.h5	H5T_C_S1	
148	Processing_attributes														Input File Name 051	GC1SG1_201808060620B14612_L2SG_NWLRK_0160.h5	H5T_C_S1	
149	Processing_attributes														Input File Name 052	GC1SG1_201808060624G14613_L2SG_NWLRK_0160.h5	H5T_C_S1	
150	Processing_attributes														Input File Name 053	GC1SG1_201808060628L14614_L2SG_NWLRK_0160.h5	H5T_C_S1	
151	Processing_attributes														Input File Name 054	GC1SG1_201808060632Q14615_L2SG_NWLRK_0160.h5	H5T_C_S1	
152	Processing_attributes														Input File Name 055	GC1SG1_201808060636U14616_L2SG_NWLRK_0160.h5	H5T_C_S1	
153	Processing_attributes														Input File Name 056	GC1SG1_201808060637S14616_L2SG_NWLRK_0160.h5	H5T_C_S1	
154	Processing_attributes														Input File Name 057	GC1SG1_201808060641C14617_L2SG_NWLRK_0160.h5	H5T_C_S1	
155	Processing_attributes														Input File Name 058	GC1SG1_201808060645G14618_L2SG_NWLRK_0160.h5	H5T_C_S1	
156	Processing_attributes														Input File Name 059	GC1SG1_201808060740A18007_L2SG_NWLRK_0160.h5	H5T_C_S1	
157	Processing_attributes														Input File Name 060	GC1SG1_201808060744E18008_L2SG_NWLRK_0160.h5	H5T_C_S1	
158	Processing_attributes														Input File Name 061	GC1SG1_201808060746N18008_L2SG_NWLRK_0160.h5	H5T_C_S1	
159	Processing_attributes														Input File Name 062	GC1SG1_201808060748J18009_L2SG_NWLRK_0160.h5	H5T_C_S1	
160	Processing_attributes														Input File Name 063	GC1SG1_201808060752N18010_L2SG_NWLRK_0160.h5	H5T_C_S1	
161	Processing_attributes														Input File Name 064	GC1SG1_201808060756S18011_L2SG_NWLRK_0160.h5	H5T_C_S1	
162	Processing_attributes														Input File Name 065	GC1SG1_201808060801A18012_L2SG_NWLRK_0160.h5	H5T_C_S1	
163	Processing_attributes														Input File Name 066	GC1SG1_201808060805F18013_L2SG_NWLRK_0160.h5	H5T_C_S1	
164	Processing_attributes														Input File Name 067	GC1SG1_201808060809K18014_L2SG_NWLRK_0160.h5	H5T_C_S1	
165	Processing_attributes														Input File Name 068	GC1SG1_201808060813P18015_L2SG_NWLRK_0160.h5	H5T_C_S1	
166	Processing_attributes														Input File Name 069	GC1SG1_201808060817T18016_L2SG_NWLRK_0160.h5	H5T_C_S1	
167	Processing_attributes														Input File Name 070	GC1SG1_201808060818U18016_L2SG_NWLRK_0160.h5	H5T_C_S1	
168	Processing_attributes														Input File Name 071	GC1SG1_201808060822B18017_L2SG_NWLRK_0160.h5	H5T_C_S1	
169	Processing_attributes														Input File Name 072	GC1SG1_201808060826F18018_L2SG_NWLRK_0160.h5	H5T_C_S1	
170	Processing_attributes														Input File Name 073	GC1SG1_201808060920V21407_L2SG_NWLRK_0160.h5	H5T_C_S1	
171	Processing_attributes														Input File Name 074	GC1SG1_201808060925D21408_L2SG_NWLRK_0160.h5	H5T_C_S1	
172	Processing_attributes														Input File Name 075	GC1SG1_201808060927K21408_L2SG_NWLRK_0160.h5	H5T_C_S1	
173	Processing_attributes														Input File Name 076	GC1SG1_201808060929H21409_L2SG_NWLRK_0160.h5	H5T_C_S1	
174	Processing_attributes														Input File Name 077	GC1SG1_201808060933W21410_L2SG_NWLRK_0160.h5	H5T_C_S1	
175	Processing_attributes														Input File Name 078	GC1SG1_201808060937R21411_L2SG_NWLRK_0160.h5	H5T_C_S1	
176	Processing_attributes														Input File Name 079	GC1SG1_201808060941V21412_L2SG_NWLRK_0160.h5	H5T_C_S1	
177	Processing_attributes														Input File Name 080	GC1SG1_201808060946E21413_L2SG_NWLRK_0160.h5	H5T_C_S1	
178	Processing_attributes														Input File Name 081	GC1SG1_201808060950J21414_L2SG_NWLRK_0160.h5	H5T_C_S1	
179	Processing_attributes														Input File Name 082	GC1SG1_201808060954N21415_L2SG_NWLRK_0160.h5	H5T_C_S1	
180	Processing_attributes														Input File Name 083	GC1SG1_201808060956E21415_L2SG_NWLRK_0160.h5	H5T_C_S1	
181	Processing_attributes														Input File Name 084	GC1SG1_201808060958S21416_L2SG_NWLRK_0160.h5	H5T_C_S1	
182	Processing_attributes														Input File Name 085	GC1SG1_201808061003A21417_L2SG_NWLRK_0160.h5	H5T_C_S1	
183	Processing_attributes														Input File Name 086	GC1SG1_201808061007E21418_L2SG_NWLRK_0160.h5	H5T_C_S1	
184	Processing_attributes														Input File Name 087	GC1SG1_201808061101U24807_L2SG_NWLRK_0160.h5	H5T_C_S1	
185	Processing_attributes														Input File Name 088	GC1SG1_201808061106C24808_L2SG_NWLRK_0160.h5	H5T_C_S1	
186	Processing_attributes														Input File Name 089	GC1SG1_201808061108L24808_L2SG_NWLRK_0160.h5	H5T_C_S1	
187	Processing_attributes														Input File Name 090	GC1SG1_201808061110G24809_L2SG_NWLRK_0160.h5	H5T_C_S1	
188	Processing_attributes														Input File Name 091	GC1SG1_201808061114L24810_L2SG_NWLRK_0160.h5	H5T_C_S1	
189	Processing_attributes														Input File Name 092	GC1SG1_201808061118Q24811_L2SG_NWLRK_0160.h5	H5T_C_S1	
190	Processing_attributes														Input File Name 093	GC1SG1_201808061122U24812_L2SG_NWLRK_0160.h5	H5T_C_S1	
191	Processing_attributes														Input File Name 094	GC1SG1_201808061127D24813_L2SG_NWLRK_0160.h5	H5T_C_S1	
192	Processing_attributes														Input File Name 095	GC1SG1_201808061127V24813_L2SG_NWLRK_0160.h5	H5T_C_S1	
193	Processing_attributes														Input File Name 096	GC1SG1_201808061131H24814_L2SG_NWLRK_0160.h5	H5T_C_S1	
194	Processing_attributes														Input File Name 097	GC1SG1_201808061135W24815_L2SG_NWLRK_0160.h5	H5T_C_S1	
195	Processing_attributes														Input File Name 098	GC1SG1_201808061139R24816_L2SG_NWLRK_0160.h5	H5T_C_S1	
196	Processing_attributes														Input File Name 099	GC1SG1_201808061143C24816_L2SG_NWLRK_0160.h5	H5T_C_S1	
197	Processing_attributes														Input File Name 100	GC1SG1_201808061143V24817_L2SG_NWLRK_0160.h5	H5T_C_S1	
198	Processing_attributes														Input File Name 101	GC1SG1_201808061145C24817_L2SG_NWLRK_0160.h5	H5T_C_S1	
199	Processing_attributes														Input File Name 102	GC1SG1_201808061148D24818_L2SG_NWLRK_0160.h5	H5T_C_S1	
200	Processing_attributes														Input File Name 103	GC1SG1_201808061242T28207_L2SG_NWLRK_0160.h5	H5T_C_S1	
201	Processing_attributes														Input File Name 104	GC1SG1_201808061247B28208_L2SG_NWLRK_0160.h5	H5T_C_S1	
202	Processing_attributes														Input File Name 105	GC1SG1_201808061251F28209_L2SG_NWLRK_0160.h5	H5T_C_S1	
203	Processing_attributes														Input File Name 106	GC1SG1_201808061252F28209_L2SG_NWLRK_0160.h5	H5T_C_S1	
204	Processing_attributes														Input File Name 107	GC1SG1_201808061255K28210_L2SG_NWLRK_0160.h5	H5T_C_S1	
205	Processing_attributes														Input File Name 108	GC1SG1_201808061259P28211_L2SG_NWLRK_0160.h5	H5T_C_S1	
206	Processing_attributes														Input File Name 109	GC1SG1_201808061303T28212_L2SG_NWLRK_0160.h5	H5T_C_S1	
207	Processing_attributes														Input File Name 110	GC1SG1_201808061307E28212_L2SG_NWLRK_0160.h5	H5T_C_S1	
208	Processing_attributes														Input File Name 111	GC1SG1_201808061308C28213_L2SG_NWLRK_0160.h5	H5T_C_S1	
209	Processing_attributes														Input File Name 112	GC1SG1_201808061312G28214_L2SG_NWLRK_0160.h5	H5T_C_S1	
210	Processing_attributes														Input File Name 113	GC1SG1_201808061316L28215_L2SG_NWLRK_0160.h5	H5T_C_S1	
211	Processing_attributes														Input File Name 114	GC1SG1_201808061320Q28216_L2SG_NWLRK_0160.h5	H5T_C_S1	
212	Processing_attributes														Input File Name 115	GC1SG1_201808061322N28216_L2SG_NWLRK_0160.h5	H5T_C_S1	
213	Processing_attributes														Input File Name 116	GC1SG1_201808061324U28217_L2SG_NWLRK_0160.h5	H5T_C_S1	
214	Processing_attributes														Input File Name 117	GC1SG1_201808061326K28217_L2SG_NWLRK_0160.h5	H5T_C_S1	
215	Processing_attributes														Input File Name 118	GC1SG1_201808061329C28218_L2SG_NWLRK_0160.h5	H5T_C_S1	
216	Processing_attributes														Input File Name 119	GC1SG1_201808061423S31607_L2SG_NWLRK_0160.h5	H5T_C_S1	
217	Processing_attributes														Input File Name 120	GC1SG1_201808061428A31608_L2SG_NWLRK_0160.h5	H5T_C_S1	
218	Processing_attributes														Input File Name 121	GC1SG1_201808061432E31609_L2SG_NWLRK_0160.h5	H5T_C_S1	
219	Processing_attributes														Input File Name 122	GC1SG1_201808061436J31610_L2SG_NWLRK_0160.h5	H5T_C_S1	
220	Processing_attributes														Input File Name 123	GC1SG1_201808061439C31610_L2SG_NWLRK_0160.h5	H5T_C_S1	
221	Processing_attributes														Input File Name 124	GC1SG1_201808061440N31611_L2SG_NWLRK_0160.h5	H5T_C_S1	
222	Processing_attributes														Input File Name 125	GC1SG1_201808061441U31611_L2SG_NWLRK_0160.h5	H5T_C_S1	
223	Processing_attributes														Input File Name 126	GC1SG1_201808061444S31612_L2SG_NWLRK_0160.h5	H5T_C_S1	
224	Processing_attributes														Input File Name 127	GC1SG1_201808061449B31613_L2SG_NWLRK_0160.h5	H5T_C_S1	
225	Processing_attributes														Input File Name 128	GC1SG1_201808061453F31614_L2SG_NWLRK_0160.h5	H5T_C_S1	
226	Processing_attributes														Input File Name 129	GC1SG1_201808061457K31615_L2SG_NWLRK_0160.h5	H5T_C_S1	
227	Processing_attributes														Input File Name 130	GC1SG1_201808061501P31616_L2SG_NWLRK_0160.h5	H5T_C_S1	
228	Processing_attributes														Input File Name 131	GC1SG1_201808061503L31616_L2SG_NWLRK_0160.h5	H5T_C_S1	
229	Processing_attributes														Input File Name 132	GC1SG1_201808061505T31617_L2SG_NWLRK_0160.h5	H5T_C_S1	
230	Processing_attributes														Input File Name 133	GC1SG1_201808061506P31617_L2SG_NWLRK_0160.h5	H5T_C_S1	
231	Processing_attributes														Input File Name 134	GC1SG1_201808061510B31618_L2SG_NWLRK_0160.h5	H5T_C_S1	
232	Processing_attributes														Input File Name 135	GC1SG1_201808061604R35007_L2SG_NWLRK_0160.h5	H5T_C_S1	
233	Processing_attributes														Input File Name 136	GC1SG1_201808061608V35008_L2SG_NWLRK_0160.h5	H5T_C_S1	
234	Processing_attributes														Input File Name 137	GC1SG1_201808061613D35009_L2SG_NWLRK_0160.h5	H5T_C_S1	
235	Processing_attributes														Input File Name 138	GC1SG1_201808061617H35010_L2SG_NWLRK_0160.h5	H5T_C_S1	
236	Processing_attributes														Input File Name 139	GC1SG1_201808061621W35011_L2SG_NWLRK_0160.h5	H5T_C_S1	
237	Processing_attributes														Input File Name 140	GC1SG1_201808061625R35012_L2SG_NWLRK_0160.h5	H5T_C_S1	
238	Processing_attributes														Input File Name 141	GC1SG1_201808061630A35013_L2SG_NWLRK_0160.h5	H5T_C_S1	

No.	Group	Dataset	Dataset Description	Type	1Dim	2Dim	3Dim	4Dim	Compress	Compress Lv.	Chunk1Dim	Chunk2Dim	Chunk3Dim	Chunk4Dim	Attribute	Attribute Value	Attribute type	Attribute Note
239	Processing_attributes														Input File Name 142	GC1SG1_201808061631H35013_L2SG_NWLRK_0160.h5	H5T_C_S1	
240	Processing_attributes														Input File Name 143	GC1SG1_201808061634E35014_L2SG_NWLRK_0160.h5	H5T_C_S1	
241	Processing_attributes														Input File Name 144	GC1SG1_201808061638J35015_L2SG_NWLRK_0160.h5	H5T_C_S1	
242	Processing_attributes														Input File Name 145	GC1SG1_201808061642N35016_L2SG_NWLRK_0160.h5	H5T_C_S1	
243	Processing_attributes														Input File Name 146	GC1SG1_201808061646S35017_L2SG_NWLRK_0160.h5	H5T_C_S1	
244	Processing_attributes														Input File Name 147	GC1SG1_201808061651A35018_L2SG_NWLRK_0160.h5	H5T_C_S1	
245	Processing_attributes														Input File Name 148	GC1SG1_201808061745Q38407_L2SG_NWLRK_0160.h5	H5T_C_S1	
246	Processing_attributes														Input File Name 149	GC1SG1_201808061749U38408_L2SG_NWLRK_0160.h5	H5T_C_S1	
247	Processing_attributes														Input File Name 150	GC1SG1_201808061754C38409_L2SG_NWLRK_0160.h5	H5T_C_S1	
248	Processing_attributes														Input File Name 151	GC1SG1_201808061758G38410_L2SG_NWLRK_0160.h5	H5T_C_S1	
249	Processing_attributes														Input File Name 152	GC1SG1_201808061802L38411_L2SG_NWLRK_0160.h5	H5T_C_S1	
250	Processing_attributes														Input File Name 153	GC1SG1_201808061806Q38412_L2SG_NWLRK_0160.h5	H5T_C_S1	
251	Processing_attributes														Input File Name 154	GC1SG1_201808061807N38412_L2SG_NWLRK_0160.h5	H5T_C_S1	
252	Processing_attributes														Input File Name 155	GC1SG1_201808061810V38413_L2SG_NWLRK_0160.h5	H5T_C_S1	
253	Processing_attributes														Input File Name 156	GC1SG1_201808061815D38414_L2SG_NWLRK_0160.h5	H5T_C_S1	
254	Processing_attributes														Input File Name 157	GC1SG1_201808061819H38415_L2SG_NWLRK_0160.h5	H5T_C_S1	
255	Processing_attributes														Input File Name 158	GC1SG1_201808061823N38416_L2SG_NWLRK_0160.h5	H5T_C_S1	
256	Processing_attributes														Input File Name 159	GC1SG1_201808061827R38417_L2SG_NWLRK_0160.h5	H5T_C_S1	
257	Processing_attributes														Input File Name 160	GC1SG1_201808061831V38418_L2SG_NWLRK_0160.h5	H5T_C_S1	
258	Processing_attributes														Input File Name 161	GC1SG1_201808061926P41807_L2SG_NWLRK_0160.h5	H5T_C_S1	
259	Processing_attributes														Input File Name 162	GC1SG1_201808061930T41808_L2SG_NWLRK_0160.h5	H5T_C_S1	
260	Processing_attributes														Input File Name 163	GC1SG1_201808061935B41809_L2SG_NWLRK_0160.h5	H5T_C_S1	
261	Processing_attributes														Input File Name 164	GC1SG1_201808061939F41810_L2SG_NWLRK_0160.h5	H5T_C_S1	
262	Processing_attributes														Input File Name 165	GC1SG1_201808061943K41811_L2SG_NWLRK_0160.h5	H5T_C_S1	
263	Processing_attributes														Input File Name 166	GC1SG1_201808061944H41811_L2SG_NWLRK_0160.h5	H5T_C_S1	
264	Processing_attributes														Input File Name 167	GC1SG1_201808061947P41812_L2SG_NWLRK_0160.h5	H5T_C_S1	
265	Processing_attributes														Input File Name 168	GC1SG1_201808061951U41813_L2SG_NWLRK_0160.h5	H5T_C_S1	
266	Processing_attributes														Input File Name 169	GC1SG1_201808061956C41814_L2SG_NWLRK_0160.h5	H5T_C_S1	
267	Processing_attributes														Input File Name 170	GC1SG1_201808062000G41815_L2SG_NWLRK_0160.h5	H5T_C_S1	
268	Processing_attributes														Input File Name 171	GC1SG1_201808062004L41816_L2SG_NWLRK_0160.h5	H5T_C_S1	
269	Processing_attributes														Input File Name 172	GC1SG1_201808062008Q41817_L2SG_NWLRK_0160.h5	H5T_C_S1	
270	Processing_attributes														Input File Name 173	GC1SG1_201808062012U41818_L2SG_NWLRK_0160.h5	H5T_C_S1	
271	Processing_attributes														Input File Name 174	GC1SG1_201808062107N45207_L2SG_NWLRK_0160.h5	H5T_C_S1	
272	Processing_attributes														Input File Name 175	GC1SG1_201808062111S45208_L2SG_NWLRK_0160.h5	H5T_C_S1	
273	Processing_attributes														Input File Name 176	GC1SG1_201808062116A45209_L2SG_NWLRK_0160.h5	H5T_C_S1	
274	Processing_attributes														Input File Name 177	GC1SG1_201808062120E45210_L2SG_NWLRK_0160.h5	H5T_C_S1	
275	Processing_attributes														Input File Name 178	GC1SG1_201808062121C45210_L2SG_NWLRK_0160.h5	H5T_C_S1	
276	Processing_attributes														Input File Name 179	GC1SG1_201808062124J45211_L2SG_NWLRK_0160.h5	H5T_C_S1	
277	Processing_attributes														Input File Name 180	GC1SG1_201808062125J45211_L2SG_NWLRK_0160.h5	H5T_C_S1	
278	Processing_attributes														Input File Name 181	GC1SG1_201808062128N45212_L2SG_NWLRK_0160.h5	H5T_C_S1	
279	Processing_attributes														Input File Name 182	GC1SG1_201808062129L45212_L2SG_NWLRK_0160.h5	H5T_C_S1	
280	Processing_attributes														Input File Name 183	GC1SG1_201808062132T45213_L2SG_NWLRK_0160.h5	H5T_C_S1	
281	Processing_attributes														Input File Name 184	GC1SG1_201808062135L45213_L2SG_NWLRK_0160.h5	H5T_C_S1	
282	Processing_attributes														Input File Name 185	GC1SG1_201808062137B45214_L2SG_NWLRK_0160.h5	H5T_C_S1	
283	Processing_attributes														Input File Name 186	GC1SG1_201808062141F45215_L2SG_NWLRK_0160.h5	H5T_C_S1	
284	Processing_attributes														Input File Name 187	GC1SG1_201808062145K45216_L2SG_NWLRK_0160.h5	H5T_C_S1	
285	Processing_attributes														Input File Name 188	GC1SG1_201808062147G45216_L2SG_NWLRK_0160.h5	H5T_C_S1	
286	Processing_attributes														Input File Name 189	GC1SG1_201808062149P45217_L2SG_NWLRK_0160.h5	H5T_C_S1	
287	Processing_attributes														Input File Name 190	GC1SG1_201808062150M45217_L2SG_NWLRK_0160.h5	H5T_C_S1	
288	Processing_attributes														Input File Name 191	GC1SG1_201808062153T45218_L2SG_NWLRK_0160.h5	H5T_C_S1	
289	Processing_attributes														Input File Name 192	GC1SG1_201808062248M00107_L2SG_NWLRK_0160.h5	H5T_C_S1	
290	Processing_attributes														Input File Name 193	GC1SG1_201808062252R00108_L2SG_NWLRK_0160.h5	H5T_C_S1	
291	Processing_attributes														Input File Name 194	GC1SG1_201808062256V00109_L2SG_NWLRK_0160.h5	H5T_C_S1	
292	Processing_attributes														Input File Name 195	GC1SG1_201808062301D00110_L2SG_NWLRK_0160.h5	H5T_C_S1	
293	Processing_attributes														Input File Name 196	GC1SG1_201808062302B00110_L2SG_NWLRK_0160.h5	H5T_C_S1	
294	Processing_attributes														Input File Name 197	GC1SG1_201808062305H00111_L2SG_NWLRK_0160.h5	H5T_C_S1	
295	Processing_attributes														Input File Name 198	GC1SG1_201808062309W00112_L2SG_NWLRK_0160.h5	H5T_C_S1	
296	Processing_attributes														Input File Name 199	GC1SG1_201808062313S00113_L2SG_NWLRK_0160.h5	H5T_C_S1	
297	Processing_attributes														Input File Name 200	GC1SG1_201808062315C00113_L2SG_NWLRK_0160.h5	H5T_C_S1	
298	Processing_attributes														Input File Name 201	GC1SG1_201808062318A00114_L2SG_NWLRK_0160.h5	H5T_C_S1	
299	Processing_attributes														Input File Name 202	GC1SG1_201808062322E00115_L2SG_NWLRK_0160.h5	H5T_C_S1	
300	Processing_attributes														Input File Name 203	GC1SG1_201808062326J00116_L2SG_NWLRK_0160.h5	H5T_C_S1	
301	Processing_attributes														Input File Name 204	GC1SG1_201808062329J00116_L2SG_NWLRK_0160.h5	H5T_C_S1	
302	Processing_attributes														Input File Name 205	GC1SG1_201808062330N00117_L2SG_NWLRK_0160.h5	H5T_C_S1	
303	Processing_attributes														Input File Name 206	GC1SG1_201808062334S00118_L2SG_NWLRK_0160.h5	H5T_C_S1	
304	Processing_attributes														Input File Name 207	GC1SG1_201808062336K00118_L2SG_NWLRK_0160.h5	H5T_C_S1	

No.	Group	Dataset	Dataset Description	Type	1Dim	2Dim	3Dim	4Dim	Compress	Compress Lv.	Chunk1Dim	Chunk2Dim	Chunk3Dim	Chunk4Dim	Attribute	Attribute Value	Attribute type	Attribute Note
1	Geometry_data														Grid_interval	0.0416667	H5T_IEEE_F32LE	
2	Geometry_data														Grid_interval_unit	deg	H5T_C_S1	
3	Geometry_data														Image_projection	Non-map projected one dimensional array. Bin height is 1/[Grid_interval] deg. and bin width depends on its latitude (1/[Grid_interval]/cos(lat.) deg.). The area of each bin is equal. The bin is started from -180 deg. longitude to eastbound and from -90 deg. latitude (south) to 90 deg. (north).	H5T_C_S1	
4	Geometry_data														Number_of_bins	23761676	H5T_STD_I32LE	
5	Geometry_data														Lower_left_latitude	-90.0	H5T_IEEE_F32LE	
6	Geometry_data														Lower_left_longitude	-180.0	H5T_IEEE_F32LE	
7	Geometry_data														Lower_right_latitude	-90.0	H5T_IEEE_F32LE	
8	Geometry_data														Lower_right_longitude	180.0	H5T_IEEE_F32LE	
9	Geometry_data														Upper_left_latitude	90.0	H5T_IEEE_F32LE	
10	Geometry_data														Upper_left_longitude	-180.0	H5T_IEEE_F32LE	
11	Geometry_data														Upper_right_latitude	90.0	H5T_IEEE_F32LE	
12	Geometry_data														Upper_right_longitude	180.0	H5T_IEEE_F32LE	
13	Global_attributes														Algorithm_depelopper	Japan Aerospace Exploration Agency (JAXA)	H5T_C_S1	
14	Global_attributes														Dataset_description	Level-3 daily spatial binning file of NWLR_490	H5T_C_S1	
15	Global_attributes														Product_file_name	GC1SG1_20180806D01D_X0000_3BSG_L490F_0100.h5	H5T_C_S1	
16	Global_attributes														Product_level	Level-3	H5T_C_S1	
17	Global_attributes														Product_name	Level-3 spatial binned parameters	H5T_C_S1	
18	Global_attributes														Product_version	0100	H5T_C_S1	
19	Global_attributes														Satellite	Global Change Observation Mission - Climate (GCOM-C)	H5T_C_S1	
20	Global_attributes														Sensor	Second-generation Global Imager (SGLI)	H5T_C_S1	
21	Global_attributes														Algorithm_version	1.00	H5T_C_S1	
22	Global_attributes														Parameter_version	001.00	H5T_C_S1	
23	Global_attributes														Image_start_time	20180806 00:55:55.429	H5T_C_S1	
24	Global_attributes														Image_end_time	20180806 23:39:20.154	H5T_C_S1	
25	Image_data														Grid_interval	0.0416667	H5T_IEEE_F32LE	
26	Image_data														Grid_interval_unit	deg	H5T_C_S1	
27	Image_data														Image_projection	Non-map projected one dimensional array. Bin height is 1/[Grid_interval] deg. and bin width depends on its latitude (1/[Grid_interval]/cos(lat.) deg.). The area of each bin is equal. The bin is started from -180 deg. longitude to eastbound and from -90 deg. latitude (south) to 90 deg. (north).	H5T_C_S1	
28	Image_data														Number_of_bins	23761676	H5T_STD_I32LE	
29	Image_data														Lower_left_latitude	-90.0	H5T_IEEE_F32LE	
30	Image_data														Lower_left_longitude	-180.0	H5T_IEEE_F32LE	
31	Image_data														Lower_right_latitude	-90.0	H5T_IEEE_F32LE	
32	Image_data														Lower_right_longitude	180.0	H5T_IEEE_F32LE	
33	Image_data														Upper_left_latitude	90.0	H5T_IEEE_F32LE	
34	Image_data														Upper_left_longitude	-180.0	H5T_IEEE_F32LE	
35	Image_data														Upper_right_latitude	90.0	H5T_IEEE_F32LE	
36	Image_data														Upper_right_longitude	180.0	H5T_IEEE_F32LE	
37	Image_data	NWLR_490_AVE		H5T_STD_U16LE	23761676				gzip	4	23761676				Error_DN	65535	H5T_STD_U16LE	
38	Image_data	NWLR_490_AVE		H5T_STD_U16LE	23761676				gzip	4	23761676				Data_description	Average of NWLR_490 parameter (spatial statistics)	H5T_C_S1	
39	Image_data	NWLR_490_AVE		H5T_STD_U16LE	23761676				gzip	4	23761676				Maximum_valid_DN	65534	H5T_STD_U16LE	
40	Image_data	NWLR_490_AVE		H5T_STD_U16LE	23761676				gzip	4	23761676				Minimum_valid_DN	0	H5T_STD_U16LE	
41	Image_data	NWLR_490_AVE		H5T_STD_U16LE	23761676				gzip	4	23761676				Offset	-10.0	H5T_IEEE_F32LE	
42	Image_data	NWLR_490_AVE		H5T_STD_U16LE	23761676				gzip	4	23761676				Slope	0.00125	H5T_IEEE_F32LE	
43	Image_data	NWLR_490_AVE		H5T_STD_U16LE	23761676				gzip	4	23761676				Unit	W/m^2/sr/um	H5T_C_S1	
44	Image_data	NWLR_490_Date		H5T_STD_U8LE	23761676				gzip	4	23761676				Data_description	Date information employed in the statistics. (Always 1 for this 3BSG-daily product)	H5T_C_S1	
45	Image_data	NWLR_490_Date		H5T_STD_U8LE	23761676				gzip	4	23761676				Error_DN	255	H5T_STD_U8LE	
46	Image_data	NWLR_490_Date		H5T_STD_U8LE	23761676				gzip	4	23761676				Maximum_valid_DN	254	H5T_STD_U16LE	
47	Image_data	NWLR_490_Date		H5T_STD_U8LE	23761676				gzip	4	23761676				Minimum_valid_DN	0	H5T_STD_U16LE	
48	Image_data	NWLR_490_Date		H5T_STD_U8LE	23761676				gzip	4	23761676				Offset	0.0	H5T_IEEE_F32LE	
49	Image_data	NWLR_490_Date		H5T_STD_U8LE	23761676				gzip	4	23761676				Slope	1.0	H5T_IEEE_F32LE	
50	Image_data	NWLR_490_Date		H5T_STD_U8LE	23761676				gzip	4	23761676				Unit	day	H5T_C_S1	
51	Image_data	NWLR_490_MAX		H5T_STD_U16LE	23761676				gzip	4	23761676				Data_description	Maximum of NWLR_490 parameter (spatial statistics)	H5T_C_S1	
52	Image_data	NWLR_490_MAX		H5T_STD_U16LE	23761676				gzip	4	23761676				Error_DN	65535	H5T_STD_U16LE	
53	Image_data	NWLR_490_MAX		H5T_STD_U16LE	23761676				gzip	4	23761676				Maximum_valid_DN	65534	H5T_STD_U16LE	
54	Image_data	NWLR_490_MAX		H5T_STD_U16LE	23761676				gzip	4	23761676				Minimum_valid_DN	0	H5T_STD_U16LE	
55	Image_data	NWLR_490_MAX		H5T_STD_U16LE	23761676				gzip	4	23761676				Offset	-10.0	H5T_IEEE_F32LE	
56	Image_data	NWLR_490_MAX		H5T_STD_U16LE	23761676				gzip	4	23761676				Slope	0.00125	H5T_IEEE_F32LE	
57	Image_data	NWLR_490_MAX		H5T_STD_U16LE	23761676				gzip	4	23761676				Unit	W/m^2/sr/um	H5T_C_S1	
58	Image_data	NWLR_490_MIN		H5T_STD_U16LE	23761676				gzip	4	23761676				Data_description	Minimum of NWLR_490 parameter (spatial statistics)	H5T_C_S1	
59	Image_data	NWLR_490_MIN		H5T_STD_U16LE	23761676				gzip	4	23761676				Error_DN	65535	H5T_STD_U16LE	
60	Image_data	NWLR_490_MIN		H5T_STD_U16LE	23761676				gzip	4	23761676				Maximum_valid_DN	65534	H5T_STD_U16LE	
61	Image_data	NWLR_490_MIN		H5T_STD_U16LE	23761676				gzip	4	23761676				Minimum_valid_DN	0	H5T_STD_U16LE	
62	Image_data	NWLR_490_MIN		H5T_STD_U16LE	23761676				gzip	4	23761676				Offset	-10.0	H5T_IEEE_F32LE	
63	Image_data	NWLR_490_MIN		H5T_STD_U16LE	23761676				gzip	4	23761676				Slope	0.00125	H5T_IEEE_F32LE	
64	Image_data	NWLR_490_MIN		H5T_STD_U16LE	23761676				gzip	4	23761676				Unit	W/m^2/sr/um	H5T_C_S1	
65	Image_data	NWLR_490_Ninput		H5T_STD_U16LE	23761676				gzip	4	23761676				Data_description	The number of input data	H5T_C_S1	
66	Image_data	NWLR_490_Ninput		H5T_STD_U16LE	23761676				gzip	4	23761676				Error_DN	65535	H5T_STD_U16LE	
67	Image_data	NWLR_490_Ninput		H5T_STD_U16LE	23761676				gzip	4	23761676				Maximum_valid_DN	207	H5T_STD_U16LE	
68	Image_data	NWLR_490_Ninput		H5T_STD_U16LE	23761676				gzip	4	23761676				Minimum_valid_DN	0	H5T_STD_U16LE	
69	Image_data	NWLR_490_Ninput		H5T_STD_U16LE	23761676				gzip	4	23761676				Offset	0.0	H5T_IEEE_F32LE	
70	Image_data	NWLR_490_Ninput		H5T_STD_U16LE	23761676				gzip	4	23761676				Slope	1.0	H5T_IEEE_F32LE	
71	Image_data	NWLR_490_Ninput		H5T_STD_U16LE	23761676				gzip	4	23761676				Unit	NA	H5T_C_S1	
72	Image_data	NWLR_490_Nused		H5T_STD_U16LE	23761676				gzip	4	23761676				Data_description	The number of data used in the statistics	H5T_C_S1	
73	Image_data	NWLR_490_Nused		H5T_STD_U16LE	23761676				gzip	4	23761676				Error_DN	65535	H5T_STD_U16LE	
74	Image_data	NWLR_490_Nused		H5T_STD_U16LE	23761676				gzip	4	23761676				Maximum_valid_DN	207	H5T_STD_U16LE	
75	Image_data	NWLR_490_Nused		H5T_STD_U16LE	23761676				gzip	4	23761676				Minimum_valid_DN	0	H5T_STD_U16LE	
76	Image_data	NWLR_490_Nused		H5T_STD_U16LE	23761676				gzip	4	23761676				Offset	0.0	H5T_IEEE_F32LE	
77	Image_data	NWLR_490_Nused		H5T_STD_U16LE	23761676				gzip	4	23761676				Slope	1.0	H5T_IEEE_F32LE	
78	Image_data	NWLR_490_Nused		H5T_STD_U16LE	23761676				gzip	4	23761676				Unit	NA	H5T_C_S1	
79	Image_data	NWLR_490_QA_flag		H5T_STD_U8LE	23761676				gzip	4	23761676				Data_description	QA information flag ([bit field 1-0]: water(land frac.=0%)=00, mostly water(0<land frac.<50%)=01, mostly coastal(50<land frac.<100%)=10, land(land frac=100%)=11. If no input data available, all bit fields are set to 1 (i.e., flag value = 255). If pixel value in l2 data is Error_DN, flag value = 254)	H5T_C_S1	
80	Image_data	NWLR_490_QA_flag		H5T_STD_U8LE	23761676				gzip	4	23761676				Error_DN	255	H5T_STD_U8LE	
81	Image_data	NWLR_490_QA_flag		H5T_STD_U8LE	23761676				gzip	4	23761676				Maximum_valid_DN	253	H5T_STD_U16LE	
82	Image_data	NWLR_490_QA_flag		H5T_STD_U8LE	23761676				gzip	4	23761676				Minimum_valid_DN	0	H5T_STD_U16LE	
83	Image_data	NWLR_490_QA_flag		H5T_STD_U8LE	23761676				gzip	4	23761676				Offset	0.0	H5T_IEEE_F32LE	
84	Image_data	NWLR_490_QA_flag		H5T_STD_U8LE	23761676				gzip	4	23761676				Slope	1.0	H5T_IEEE_F32LE	
85	Image_data	NWLR_490_QA_flag		H5T_STD_U8LE	23761676				gzip	4	23761676				Unit	NA	H5T_C_S1	
86	Image_data	NWLR_490_RMS		H5T_STD_U16LE	23761676				gzip	4	23761676				Data_description	Root Mean Square of NWLR_490 parameter (spatial statistics)	H5T_C_S1	
87	Image_data	NWLR_490_RMS		H5T_STD_U16LE	23761676				gzip	4	23761676				Error_DN	65535	H5T_STD_U16LE	
88	Image_data	NWLR_490_RMS		H5T_STD_U16LE	23761676				gzip	4	23761676				Maximum_valid_DN	65534	H5T_STD_U16LE	
89	Image_data	NWLR_490_RMS		H5T_STD_U16LE	23761676				gzip	4	23761676				Minimum_valid_DN	0	H5T_STD_U16LE	
90	Image_data	NWLR_490_RMS		H5T_STD_U16LE	23761676				gzip	4	23761676				Offset	-10.0	H5T_IEEE_F32LE	
91	Image_data	NWLR_490_RMS		H5T_STD_U16LE	23761676				gzip	4	23761676				Slope	0.00125	H5T_IEEE_F32LE	
92	Image_data	NWLR_490_RMS		H5T_STD_U16LE	23761676				gzip	4	23761676				Unit	W/m^2/sr/um	H5T_C_S1	
93	Processing_attributes														Contact_point	JAXA/Earth Observation Research Center (EORC)	H5T_C_S1	
94	Processing_attributes														Processing_UT	20180808 00:06:17	H5T_C_S1	
95	Processing_attributes														Processing_organization	JAXA/GCOM-C science project	H5T_C_S1	
96	Processing_attributes														Processing_result	Good	H5T_C_S1	
97	Processing_attributes														Input_files		H5T_C_S1	
98	Processing_attributes														Input File Name 001	GC1SG1_201808060056E04407_L2SG_NWLRK_0160.h5	H5T_C_S1	
99	Processing_attributes														Input File Name 002	GC1SG1_201808060057V04407_L2SG_NWLRK_0160.h5	H5T_C_S1	
100	Processing_attributes														Input File Name 003	GC1SG1_201808060100J04408_L2SG_NWLRK_0160.h5	H5T_C_S1	
101	Processing_attributes														Input File Name 004	GC1SG1_201808060102S04408_L2SG_NWLRK_0160.h5	H5T_C_S1	
102	Processing_attributes														Input File Name 005	GC1SG1_201808060104N04409_L2SG_NWLRK_0160.h5	H5T_C_S1	
103	Processing_attributes														Input File Name 006	GC1SG1_201808060108S04410_L2SG_NWLRK_0160.h5	H5T_C_S1	
104	Processing_attributes														Input File Name 007	GC1SG1_201808060113A04411_L2SG_NWLRK_0160.h5	H5T_C_S1	
105	Processing_attributes														Input File Name 008	GC1SG1_201808060117E04412_L2SG_NWLRK_0160.h5	H5T_C_S1	
106	Processing_attributes														Input File Name 009	GC1SG1_201808060118B04412_L2SG_NWLRK_0160.h5	H5T_C_S1	
107	Processing_attributes														Input File Name 010	GC1SG1_201808060119V04412_L2SG_NWLRK_0160.h5	H5T_C_S1	
108	Processing_attributes														Input File Name 011	GC1SG1_201808060121K04413_L2SG_NWLRK_0160.h5	H5T_C_S1	
109	Processing_attributes														Input File Name 012	GC1SG1_201808060125P04414_L2SG_NWLRK_0160.h5	H5T_C_S1	
110	Processing_attributes														Input File Name 013	GC1SG1_201808060129T04415_L2SG_NWLRK_0160.h5	H5T_C_S1	
111	Processing_attributes														Input File Name 014	GC1SG1_201808060133A04415_L2SG_NWLRK_0160.h5	H5T_C_S1	
112	Processing_attributes														Input File Name 015	GC1SG1_201808060134B04416_L2SG_NWLRK_0160.h5	H5T_C_S1	
113	Processing_attributes														Input File Name 016	GC1SG1_201808060138F04417_L2SG_NWLRK_0160.h5	H5T_C_S1	
114	Processing_attributes														Input File Name 017	GC1SG1_201808060237D07807_L2SG_NWLRK_0160.h5	H5T_C_S1	
115	Processing_attributes														Input File Name 018	GC1SG1_201808060238L07807_L2SG_NWLRK_0160.h5	H5T_C_S1	
116	Processing_attributes														Input File Name 019	GC1SG1_201808060241H07808_L2SG_NWLRK_0160.h5	H5T_C_S1	

No.	Group	Dataset	Dataset Description	Type	1Dim	2Dim	3Dim	4Dim	Compress	Compress Lv.	Chunk1Dim	Chunk2Dim	Chunk3Dim	Chunk4Dim	Attribute	Attribute Value	Attribute type	Attribute Note
117	Processing_attributes														Input File Name 020	GC1SG1_201808060243R07808_L2SG_NWLRK_0160.h5	H5T_C_S1	
118	Processing_attributes														Input File Name 021	GC1SG1_201808060245W07809_L2SG_NWLRK_0160.h5	H5T_C_S1	
119	Processing_attributes														Input File Name 022	GC1SG1_201808060249R07810_L2SG_NWLRK_0160.h5	H5T_C_S1	
120	Processing_attributes														Input File Name 023	GC1SG1_201808060253V07811_L2SG_NWLRK_0160.h5	H5T_C_S1	
121	Processing_attributes														Input File Name 024	GC1SG1_201808060258D07812_L2SG_NWLRK_0160.h5	H5T_C_S1	
122	Processing_attributes														Input File Name 025	GC1SG1_201808060302J07813_L2SG_NWLRK_0160.h5	H5T_C_S1	
123	Processing_attributes														Input File Name 026	GC1SG1_201808060306N07814_L2SG_NWLRK_0160.h5	H5T_C_S1	
124	Processing_attributes														Input File Name 027	GC1SG1_201808060309Q07814_L2SG_NWLRK_0160.h5	H5T_C_S1	
125	Processing_attributes														Input File Name 028	GC1SG1_201808060310S07815_L2SG_NWLRK_0160.h5	H5T_C_S1	
126	Processing_attributes														Input File Name 029	GC1SG1_201808060315A07816_L2SG_NWLRK_0160.h5	H5T_C_S1	
127	Processing_attributes														Input File Name 030	GC1SG1_201808060319E07817_L2SG_NWLRK_0160.h5	H5T_C_S1	
128	Processing_attributes														Input File Name 031	GC1SG1_201808060418C11207_L2SG_NWLRK_0160.h5	H5T_C_S1	
129	Processing_attributes														Input File Name 032	GC1SG1_201808060419H11207_L2SG_NWLRK_0160.h5	H5T_C_S1	
130	Processing_attributes														Input File Name 033	GC1SG1_201808060422G11208_L2SG_NWLRK_0160.h5	H5T_C_S1	
131	Processing_attributes														Input File Name 034	GC1SG1_201808060424Q11208_L2SG_NWLRK_0160.h5	H5T_C_S1	
132	Processing_attributes														Input File Name 035	GC1SG1_201808060426L11209_L2SG_NWLRK_0160.h5	H5T_C_S1	
133	Processing_attributes														Input File Name 036	GC1SG1_201808060430Q11210_L2SG_NWLRK_0160.h5	H5T_C_S1	
134	Processing_attributes														Input File Name 037	GC1SG1_201808060434U11211_L2SG_NWLRK_0160.h5	H5T_C_S1	
135	Processing_attributes														Input File Name 038	GC1SG1_201808060439C11212_L2SG_NWLRK_0160.h5	H5T_C_S1	
136	Processing_attributes														Input File Name 039	GC1SG1_201808060443H11213_L2SG_NWLRK_0160.h5	H5T_C_S1	
137	Processing_attributes														Input File Name 040	GC1SG1_201808060444F11213_L2SG_NWLRK_0160.h5	H5T_C_S1	
138	Processing_attributes														Input File Name 041	GC1SG1_201808060447W11214_L2SG_NWLRK_0160.h5	H5T_C_S1	
139	Processing_attributes														Input File Name 042	GC1SG1_201808060451R11215_L2SG_NWLRK_0160.h5	H5T_C_S1	
140	Processing_attributes														Input File Name 043	GC1SG1_201808060455V11216_L2SG_NWLRK_0160.h5	H5T_C_S1	
141	Processing_attributes														Input File Name 044	GC1SG1_201808060500D11217_L2SG_NWLRK_0160.h5	H5T_C_S1	
142	Processing_attributes														Input File Name 045	GC1SG1_201808060559B14607_L2SG_NWLRK_0160.h5	H5T_C_S1	
143	Processing_attributes														Input File Name 046	GC1SG1_201808060603F14608_L2SG_NWLRK_0160.h5	H5T_C_S1	
144	Processing_attributes														Input File Name 047	GC1SG1_201808060605P14608_L2SG_NWLRK_0160.h5	H5T_C_S1	
145	Processing_attributes														Input File Name 048	GC1SG1_201808060607K14609_L2SG_NWLRK_0160.h5	H5T_C_S1	
146	Processing_attributes														Input File Name 049	GC1SG1_201808060611P14610_L2SG_NWLRK_0160.h5	H5T_C_S1	
147	Processing_attributes														Input File Name 050	GC1SG1_201808060615T14611_L2SG_NWLRK_0160.h5	H5T_C_S1	
148	Processing_attributes														Input File Name 051	GC1SG1_201808060620B14612_L2SG_NWLRK_0160.h5	H5T_C_S1	
149	Processing_attributes														Input File Name 052	GC1SG1_201808060624G14613_L2SG_NWLRK_0160.h5	H5T_C_S1	
150	Processing_attributes														Input File Name 053	GC1SG1_201808060628L14614_L2SG_NWLRK_0160.h5	H5T_C_S1	
151	Processing_attributes														Input File Name 054	GC1SG1_201808060632O14615_L2SG_NWLRK_0160.h5	H5T_C_S1	
152	Processing_attributes														Input File Name 055	GC1SG1_201808060636U14616_L2SG_NWLRK_0160.h5	H5T_C_S1	
153	Processing_attributes														Input File Name 056	GC1SG1_201808060637S14616_L2SG_NWLRK_0160.h5	H5T_C_S1	
154	Processing_attributes														Input File Name 057	GC1SG1_201808060641C14617_L2SG_NWLRK_0160.h5	H5T_C_S1	
155	Processing_attributes														Input File Name 058	GC1SG1_201808060645G14618_L2SG_NWLRK_0160.h5	H5T_C_S1	
156	Processing_attributes														Input File Name 059	GC1SG1_201808060740A18007_L2SG_NWLRK_0160.h5	H5T_C_S1	
157	Processing_attributes														Input File Name 060	GC1SG1_201808060744E18008_L2SG_NWLRK_0160.h5	H5T_C_S1	
158	Processing_attributes														Input File Name 061	GC1SG1_201808060746N18008_L2SG_NWLRK_0160.h5	H5T_C_S1	
159	Processing_attributes														Input File Name 062	GC1SG1_201808060748J18009_L2SG_NWLRK_0160.h5	H5T_C_S1	
160	Processing_attributes														Input File Name 063	GC1SG1_201808060752N18010_L2SG_NWLRK_0160.h5	H5T_C_S1	
161	Processing_attributes														Input File Name 064	GC1SG1_201808060756S18011_L2SG_NWLRK_0160.h5	H5T_C_S1	
162	Processing_attributes														Input File Name 065	GC1SG1_201808060801A18012_L2SG_NWLRK_0160.h5	H5T_C_S1	
163	Processing_attributes														Input File Name 066	GC1SG1_201808060805F18013_L2SG_NWLRK_0160.h5	H5T_C_S1	
164	Processing_attributes														Input File Name 067	GC1SG1_201808060809K18014_L2SG_NWLRK_0160.h5	H5T_C_S1	
165	Processing_attributes														Input File Name 068	GC1SG1_201808060813P18015_L2SG_NWLRK_0160.h5	H5T_C_S1	
166	Processing_attributes														Input File Name 069	GC1SG1_201808060817T18016_L2SG_NWLRK_0160.h5	H5T_C_S1	
167	Processing_attributes														Input File Name 070	GC1SG1_201808060818O18016_L2SG_NWLRK_0160.h5	H5T_C_S1	
168	Processing_attributes														Input File Name 071	GC1SG1_201808060822B18017_L2SG_NWLRK_0160.h5	H5T_C_S1	
169	Processing_attributes														Input File Name 072	GC1SG1_201808060826F18018_L2SG_NWLRK_0160.h5	H5T_C_S1	
170	Processing_attributes														Input File Name 073	GC1SG1_201808060920V21407_L2SG_NWLRK_0160.h5	H5T_C_S1	
171	Processing_attributes														Input File Name 074	GC1SG1_201808060925D21408_L2SG_NWLRK_0160.h5	H5T_C_S1	
172	Processing_attributes														Input File Name 075	GC1SG1_201808060927R21408_L2SG_NWLRK_0160.h5	H5T_C_S1	
173	Processing_attributes														Input File Name 076	GC1SG1_201808060929H21409_L2SG_NWLRK_0160.h5	H5T_C_S1	
174	Processing_attributes														Input File Name 077	GC1SG1_201808060933W21410_L2SG_NWLRK_0160.h5	H5T_C_S1	
175	Processing_attributes														Input File Name 078	GC1SG1_201808060937R21411_L2SG_NWLRK_0160.h5	H5T_C_S1	
176	Processing_attributes														Input File Name 079	GC1SG1_201808060941V21412_L2SG_NWLRK_0160.h5	H5T_C_S1	
177	Processing_attributes														Input File Name 080	GC1SG1_201808060946E21413_L2SG_NWLRK_0160.h5	H5T_C_S1	
178	Processing_attributes														Input File Name 081	GC1SG1_201808060950J21414_L2SG_NWLRK_0160.h5	H5T_C_S1	
179	Processing_attributes														Input File Name 082	GC1SG1_201808060954N21415_L2SG_NWLRK_0160.h5	H5T_C_S1	
180	Processing_attributes														Input File Name 083	GC1SG1_201808060956E21415_L2SG_NWLRK_0160.h5	H5T_C_S1	
181	Processing_attributes														Input File Name 084	GC1SG1_201808060958S21416_L2SG_NWLRK_0160.h5	H5T_C_S1	
182	Processing_attributes														Input File Name 085	GC1SG1_201808061003A21417_L2SG_NWLRK_0160.h5	H5T_C_S1	
183	Processing_attributes														Input File Name 086	GC1SG1_201808061007E21418_L2SG_NWLRK_0160.h5	H5T_C_S1	
184	Processing_attributes														Input File Name 087	GC1SG1_201808061101U24807_L2SG_NWLRK_0160.h5	H5T_C_S1	
185	Processing_attributes														Input File Name 088	GC1SG1_201808061106C24808_L2SG_NWLRK_0160.h5	H5T_C_S1	
186	Processing_attributes														Input File Name 089	GC1SG1_201808061108L24808_L2SG_NWLRK_0160.h5	H5T_C_S1	
187	Processing_attributes														Input File Name 090	GC1SG1_201808061110G24809_L2SG_NWLRK_0160.h5	H5T_C_S1	
188	Processing_attributes														Input File Name 091	GC1SG1_201808061114L24810_L2SG_NWLRK_0160.h5	H5T_C_S1	
189	Processing_attributes														Input File Name 092	GC1SG1_201808061118Q24811_L2SG_NWLRK_0160.h5	H5T_C_S1	
190	Processing_attributes														Input File Name 093	GC1SG1_201808061122U24812_L2SG_NWLRK_0160.h5	H5T_C_S1	
191	Processing_attributes														Input File Name 094	GC1SG1_201808061127D24813_L2SG_NWLRK_0160.h5	H5T_C_S1	
192	Processing_attributes														Input File Name 095	GC1SG1_201808061127V24813_L2SG_NWLRK_0160.h5	H5T_C_S1	
193	Processing_attributes														Input File Name 096	GC1SG1_201808061131H24814_L2SG_NWLRK_0160.h5	H5T_C_S1	
194	Processing_attributes														Input File Name 097	GC1SG1_201808061135W24815_L2SG_NWLRK_0160.h5	H5T_C_S1	
195	Processing_attributes														Input File Name 098	GC1SG1_201808061139R24816_L2SG_NWLRK_0160.h5	H5T_C_S1	
196	Processing_attributes														Input File Name 099	GC1SG1_201808061143C24816_L2SG_NWLRK_0160.h5	H5T_C_S1	
197	Processing_attributes														Input File Name 100	GC1SG1_201808061143V24817_L2SG_NWLRK_0160.h5	H5T_C_S1	
198	Processing_attributes														Input File Name 101	GC1SG1_201808061145C24817_L2SG_NWLRK_0160.h5	H5T_C_S1	
199	Processing_attributes														Input File Name 102	GC1SG1_201808061148D24818_L2SG_NWLRK_0160.h5	H5T_C_S1	
200	Processing_attributes														Input File Name 103	GC1SG1_201808061242T28207_L2SG_NWLRK_0160.h5	H5T_C_S1	
201	Processing_attributes														Input File Name 104	GC1SG1_201808061247B28208_L2SG_NWLRK_0160.h5	H5T_C_S1	
202	Processing_attributes														Input File Name 105	GC1SG1_201808061251F28209_L2SG_NWLRK_0160.h5	H5T_C_S1	
203	Processing_attributes														Input File Name 106	GC1SG1_201808061252F28209_L2SG_NWLRK_0160.h5	H5T_C_S1	
204	Processing_attributes														Input File Name 107	GC1SG1_201808061255K28210_L2SG_NWLRK_0160.h5	H5T_C_S1	
205	Processing_attributes														Input File Name 108	GC1SG1_201808061259P28211_L2SG_NWLRK_0160.h5	H5T_C_S1	
206	Processing_attributes														Input File Name 109	GC1SG1_201808061303T28212_L2SG_NWLRK_0160.h5	H5T_C_S1	
207	Processing_attributes														Input File Name 110	GC1SG1_201808061307E28212_L2SG_NWLRK_0160.h5	H5T_C_S1	
208	Processing_attributes														Input File Name 111	GC1SG1_201808061308C28213_L2SG_NWLRK_0160.h5	H5T_C_S1	
209	Processing_attributes														Input File Name 112	GC1SG1_201808061312G28214_L2SG_NWLRK_0160.h5	H5T_C_S1	
210	Processing_attributes														Input File Name 113	GC1SG1_201808061316L28215_L2SG_NWLRK_0160.h5	H5T_C_S1	
211	Processing_attributes														Input File Name 114	GC1SG1_201808061320Q28216_L2SG_NWLRK_0160.h5	H5T_C_S1	
212	Processing_attributes														Input File Name 115	GC1SG1_201808061322N28216_L2SG_NWLRK_0160.h5	H5T_C_S1	
213	Processing_attributes														Input File Name 116	GC1SG1_201808061324U28217_L2SG_NWLRK_0160.h5	H5T_C_S1	
214	Processing_attributes														Input File Name 117	GC1SG1_201808061326K28217_L2SG_NWLRK_0160.h5	H5T_C_S1	
215	Processing_attributes														Input File Name 118	GC1SG1_201808061329C28218_L2SG_NWLRK_0160.h5	H5T_C_S1	
216	Processing_attributes														Input File Name 119	GC1SG1_201808061423S31607_L2SG_NWLRK_0160.h5	H5T_C_S1	
217	Processing_attributes														Input File Name 120	GC1SG1_201808061428A31608_L2SG_NWLRK_0160.h5	H5T_C_S1	
218	Processing_attributes														Input File Name 121	GC1SG1_201808061432E31609_L2SG_NWLRK_0160.h5	H5T_C_S1	
219	Processing_attributes														Input File Name 122	GC1SG1_201808061436J31610_L2SG_NWLRK_0160.h5	H5T_C_S1	
220	Processing_attributes														Input File Name 123	GC1SG1_201808061439C31610_L2SG_NWLRK_0160.h5	H5T_C_S1	
221	Processing_attributes														Input File Name 124	GC1SG1_201808061440N31611_L2SG_NWLRK_0160.h5	H5T_C_S1	
222	Processing_attributes														Input File Name 125	GC1SG1_201808061441U31611_L2SG_NWLRK_0160.h5	H5T_C_S1	
223	Processing_attributes														Input File Name 126	GC1SG1_201808061444S31612_L2SG_NWLRK_0160.h5	H5T_C_S1	
224	Processing_attributes														Input File Name 127	GC1SG1_201808061449B31613_L2SG_NWLRK_0160.h5	H5T_C_S1	
225	Processing_attributes														Input File Name 128	GC1SG1_201808061453F31614_L2SG_NWLRK_0160.h5	H5T_C_S1	
226	Processing_attributes														Input File Name 129	GC1SG1_201808061457K31615_L2SG_NWLRK_0160.h5	H5T_C_S1	
227	Processing_attributes														Input File Name 130	GC1SG1_201808061501P31616_L2SG_NWLRK_0160.h5	H5T_C_S1	
228	Processing_attributes														Input File Name 131	GC1SG1_201808061503L31616_L2SG_NWLRK_0160.h5	H5T_C_S1	
229	Processing_attributes														Input File Name 132	GC1SG1_201808061505T31617_L2SG_NWLRK_0160.h5	H5T_C_S1	
230	Processing_attributes														Input File Name 133	GC1SG1_201808061506P31617_L2SG_NWLRK_0160.h5	H5T_C_S1	
231	Processing_attributes														Input File Name 134	GC1SG1_201808061510B31618_L2SG_NWLRK_0160.h5	H5T_C_S1	
232	Processing_attributes														Input File Name 135	GC1SG1_201808061604R35007_L2SG_NWLRK_0160.h5	H5T_C_S1	
233	Processing_attributes														Input File Name 136	GC1SG1_201808061608V35008_L2SG_NWLRK_0160.h5	H5T_C_S1	
234	Processing_attributes														Input File Name 137	GC1SG1_201808061613D35009_L2SG_NWLRK_0160.h5	H5T_C_S1	
235	Processing_attributes														Input File Name 138	GC1SG1_201808061617H35010_L2SG_NWLRK_0160.h5	H5T_C_S1	
236	Processing_attributes														Input File Name 139	GC1SG1_201808061621W35011_L2SG_NWLRK_0160.h5	H5T_C_S1	
237	Processing_attributes														Input File Name 140	GC1SG1_201808061625R35012_L2SG_NWLRK_0160.h5	H5T_C_S1	
238	Processing_attributes														Input File Name 141	GC1SG1_201808061630A35013_L2SG_NWLRK_0160.h5	H5T_C_S1	

No.	Group	Dataset	Dataset Description	Type	1Dim	2Dim	3Dim	4Dim	Compress	Compress Lv.	Chunk1Dim	Chunk2Dim	Chunk3Dim	Chunk4Dim	Attribute	Attribute Value	Attribute type	Attribute Note
239	Processing_attributes														Input File Name 142	GC1SG1_201808061631H35013_L2SG_NWLRK_0160.h5	H5T_C_S1	
240	Processing_attributes														Input File Name 143	GC1SG1_201808061634E35014_L2SG_NWLRK_0160.h5	H5T_C_S1	
241	Processing_attributes														Input File Name 144	GC1SG1_201808061638J35015_L2SG_NWLRK_0160.h5	H5T_C_S1	
242	Processing_attributes														Input File Name 145	GC1SG1_201808061642N35016_L2SG_NWLRK_0160.h5	H5T_C_S1	
243	Processing_attributes														Input File Name 146	GC1SG1_201808061646S35017_L2SG_NWLRK_0160.h5	H5T_C_S1	
244	Processing_attributes														Input File Name 147	GC1SG1_201808061651A35018_L2SG_NWLRK_0160.h5	H5T_C_S1	
245	Processing_attributes														Input File Name 148	GC1SG1_201808061745Q38407_L2SG_NWLRK_0160.h5	H5T_C_S1	
246	Processing_attributes														Input File Name 149	GC1SG1_201808061749U38408_L2SG_NWLRK_0160.h5	H5T_C_S1	
247	Processing_attributes														Input File Name 150	GC1SG1_201808061754C38409_L2SG_NWLRK_0160.h5	H5T_C_S1	
248	Processing_attributes														Input File Name 151	GC1SG1_201808061758G38410_L2SG_NWLRK_0160.h5	H5T_C_S1	
249	Processing_attributes														Input File Name 152	GC1SG1_201808061802L38411_L2SG_NWLRK_0160.h5	H5T_C_S1	
250	Processing_attributes														Input File Name 153	GC1SG1_201808061806Q38412_L2SG_NWLRK_0160.h5	H5T_C_S1	
251	Processing_attributes														Input File Name 154	GC1SG1_201808061807N38412_L2SG_NWLRK_0160.h5	H5T_C_S1	
252	Processing_attributes														Input File Name 155	GC1SG1_201808061810V38413_L2SG_NWLRK_0160.h5	H5T_C_S1	
253	Processing_attributes														Input File Name 156	GC1SG1_201808061815D38414_L2SG_NWLRK_0160.h5	H5T_C_S1	
254	Processing_attributes														Input File Name 157	GC1SG1_201808061819H38415_L2SG_NWLRK_0160.h5	H5T_C_S1	
255	Processing_attributes														Input File Name 158	GC1SG1_201808061823N38416_L2SG_NWLRK_0160.h5	H5T_C_S1	
256	Processing_attributes														Input File Name 159	GC1SG1_201808061827R38417_L2SG_NWLRK_0160.h5	H5T_C_S1	
257	Processing_attributes														Input File Name 160	GC1SG1_201808061831V38418_L2SG_NWLRK_0160.h5	H5T_C_S1	
258	Processing_attributes														Input File Name 161	GC1SG1_201808061926P41807_L2SG_NWLRK_0160.h5	H5T_C_S1	
259	Processing_attributes														Input File Name 162	GC1SG1_201808061930T41808_L2SG_NWLRK_0160.h5	H5T_C_S1	
260	Processing_attributes														Input File Name 163	GC1SG1_201808061935B41809_L2SG_NWLRK_0160.h5	H5T_C_S1	
261	Processing_attributes														Input File Name 164	GC1SG1_201808061939F41810_L2SG_NWLRK_0160.h5	H5T_C_S1	
262	Processing_attributes														Input File Name 165	GC1SG1_201808061943K41811_L2SG_NWLRK_0160.h5	H5T_C_S1	
263	Processing_attributes														Input File Name 166	GC1SG1_201808061944H41811_L2SG_NWLRK_0160.h5	H5T_C_S1	
264	Processing_attributes														Input File Name 167	GC1SG1_201808061947P41812_L2SG_NWLRK_0160.h5	H5T_C_S1	
265	Processing_attributes														Input File Name 168	GC1SG1_201808061951U41813_L2SG_NWLRK_0160.h5	H5T_C_S1	
266	Processing_attributes														Input File Name 169	GC1SG1_201808061956C41814_L2SG_NWLRK_0160.h5	H5T_C_S1	
267	Processing_attributes														Input File Name 170	GC1SG1_201808062000G41815_L2SG_NWLRK_0160.h5	H5T_C_S1	
268	Processing_attributes														Input File Name 171	GC1SG1_201808062004L41816_L2SG_NWLRK_0160.h5	H5T_C_S1	
269	Processing_attributes														Input File Name 172	GC1SG1_201808062008Q41817_L2SG_NWLRK_0160.h5	H5T_C_S1	
270	Processing_attributes														Input File Name 173	GC1SG1_201808062012U41818_L2SG_NWLRK_0160.h5	H5T_C_S1	
271	Processing_attributes														Input File Name 174	GC1SG1_201808062107N45207_L2SG_NWLRK_0160.h5	H5T_C_S1	
272	Processing_attributes														Input File Name 175	GC1SG1_201808062111S45208_L2SG_NWLRK_0160.h5	H5T_C_S1	
273	Processing_attributes														Input File Name 176	GC1SG1_201808062116A45209_L2SG_NWLRK_0160.h5	H5T_C_S1	
274	Processing_attributes														Input File Name 177	GC1SG1_201808062120E45210_L2SG_NWLRK_0160.h5	H5T_C_S1	
275	Processing_attributes														Input File Name 178	GC1SG1_201808062121C45210_L2SG_NWLRK_0160.h5	H5T_C_S1	
276	Processing_attributes														Input File Name 179	GC1SG1_201808062124J45211_L2SG_NWLRK_0160.h5	H5T_C_S1	
277	Processing_attributes														Input File Name 180	GC1SG1_201808062125J45211_L2SG_NWLRK_0160.h5	H5T_C_S1	
278	Processing_attributes														Input File Name 181	GC1SG1_201808062128N45212_L2SG_NWLRK_0160.h5	H5T_C_S1	
279	Processing_attributes														Input File Name 182	GC1SG1_201808062129L45212_L2SG_NWLRK_0160.h5	H5T_C_S1	
280	Processing_attributes														Input File Name 183	GC1SG1_201808062132T45213_L2SG_NWLRK_0160.h5	H5T_C_S1	
281	Processing_attributes														Input File Name 184	GC1SG1_201808062135L45213_L2SG_NWLRK_0160.h5	H5T_C_S1	
282	Processing_attributes														Input File Name 185	GC1SG1_201808062137B45214_L2SG_NWLRK_0160.h5	H5T_C_S1	
283	Processing_attributes														Input File Name 186	GC1SG1_201808062141F45215_L2SG_NWLRK_0160.h5	H5T_C_S1	
284	Processing_attributes														Input File Name 187	GC1SG1_201808062145K45216_L2SG_NWLRK_0160.h5	H5T_C_S1	
285	Processing_attributes														Input File Name 188	GC1SG1_201808062147G45216_L2SG_NWLRK_0160.h5	H5T_C_S1	
286	Processing_attributes														Input File Name 189	GC1SG1_201808062149P45217_L2SG_NWLRK_0160.h5	H5T_C_S1	
287	Processing_attributes														Input File Name 190	GC1SG1_201808062150M45217_L2SG_NWLRK_0160.h5	H5T_C_S1	
288	Processing_attributes														Input File Name 191	GC1SG1_201808062153T45218_L2SG_NWLRK_0160.h5	H5T_C_S1	
289	Processing_attributes														Input File Name 192	GC1SG1_201808062248M00107_L2SG_NWLRK_0160.h5	H5T_C_S1	
290	Processing_attributes														Input File Name 193	GC1SG1_201808062252R00108_L2SG_NWLRK_0160.h5	H5T_C_S1	
291	Processing_attributes														Input File Name 194	GC1SG1_201808062256V00109_L2SG_NWLRK_0160.h5	H5T_C_S1	
292	Processing_attributes														Input File Name 195	GC1SG1_201808062301D00110_L2SG_NWLRK_0160.h5	H5T_C_S1	
293	Processing_attributes														Input File Name 196	GC1SG1_201808062302B00110_L2SG_NWLRK_0160.h5	H5T_C_S1	
294	Processing_attributes														Input File Name 197	GC1SG1_201808062305H00111_L2SG_NWLRK_0160.h5	H5T_C_S1	
295	Processing_attributes														Input File Name 198	GC1SG1_201808062309W00112_L2SG_NWLRK_0160.h5	H5T_C_S1	
296	Processing_attributes														Input File Name 199	GC1SG1_201808062313S00113_L2SG_NWLRK_0160.h5	H5T_C_S1	
297	Processing_attributes														Input File Name 200	GC1SG1_201808062315C00113_L2SG_NWLRK_0160.h5	H5T_C_S1	
298	Processing_attributes														Input File Name 201	GC1SG1_201808062318A00114_L2SG_NWLRK_0160.h5	H5T_C_S1	
299	Processing_attributes														Input File Name 202	GC1SG1_201808062322E00115_L2SG_NWLRK_0160.h5	H5T_C_S1	
300	Processing_attributes														Input File Name 203	GC1SG1_201808062326J00116_L2SG_NWLRK_0160.h5	H5T_C_S1	
301	Processing_attributes														Input File Name 204	GC1SG1_201808062329J00116_L2SG_NWLRK_0160.h5	H5T_C_S1	
302	Processing_attributes														Input File Name 205	GC1SG1_201808062330N00117_L2SG_NWLRK_0160.h5	H5T_C_S1	
303	Processing_attributes														Input File Name 206	GC1SG1_201808062334S00118_L2SG_NWLRK_0160.h5	H5T_C_S1	
304	Processing_attributes														Input File Name 207	GC1SG1_201808062336K00118_L2SG_NWLRK_0160.h5	H5T_C_S1	

No.	Group	Dataset	Dataset Description	Type	1Dim	2Dim	3Dim	4Dim	Compress	Compress Lv.	Chunk1Dim	Chunk2Dim	Chunk3Dim	Chunk4Dim	Attribute	Attribute Value	Attribute type	Attribute Note
1	Geometry_data														Grid_interval	0.0416667	H5T_IEEE_F32LE	
2	Geometry_data														Grid_interval_unit	deg	H5T_C_S1	
3	Geometry_data														Image_projection	Non-map projected one dimensional array. Bin height is 1/[Grid_interval] deg. and bin width depends on its latitude (1/[Grid_interval]/cos(lat.) deg.). The area of each bin is equal. The bin is started from -180 deg. longitude to eastbound and from -90 deg. latitude (south) to 90 deg. (north).	H5T_C_S1	
4	Geometry_data														Number_of_bins	23761676	H5T_STD_I32LE	
5	Geometry_data														Lower_left_latitude	-90.0	H5T_IEEE_F32LE	
6	Geometry_data														Lower_left_longitude	-180.0	H5T_IEEE_F32LE	
7	Geometry_data														Lower_right_latitude	-90.0	H5T_IEEE_F32LE	
8	Geometry_data														Lower_right_longitude	180.0	H5T_IEEE_F32LE	
9	Geometry_data														Upper_left_latitude	90.0	H5T_IEEE_F32LE	
10	Geometry_data														Upper_left_longitude	-180.0	H5T_IEEE_F32LE	
11	Geometry_data														Upper_right_latitude	90.0	H5T_IEEE_F32LE	
12	Geometry_data														Upper_right_longitude	180.0	H5T_IEEE_F32LE	
13	Global_attributes														Algorithm_depelopper	Japan Aerospace Exploration Agency (JAXA)	H5T_C_S1	
14	Global_attributes														Dataset_description	Level-3 daily spatial binning file of NWLR_530	H5T_C_S1	
15	Global_attributes														Product_file_name	GC1SG1_20180806D01D_X0000_3BSG_L530F_0100.h5	H5T_C_S1	
16	Global_attributes														Product_level	Level-3	H5T_C_S1	
17	Global_attributes														Product_name	Level-3 spatial binned parameters	H5T_C_S1	
18	Global_attributes														Product_version	0100	H5T_C_S1	
19	Global_attributes														Satellite	Global Change Observation Mission - Climate (GCOM-C)	H5T_C_S1	
20	Global_attributes														Sensor	Second-generation Global Imager (SGLI)	H5T_C_S1	
21	Global_attributes														Algorithm_version	1.00	H5T_C_S1	
22	Global_attributes														Parameter_version	001.00	H5T_C_S1	
23	Global_attributes														Image_start_time	20180806 00:55:55.429	H5T_C_S1	
24	Global_attributes														Image_end_time	20180806 23:39:20.154	H5T_C_S1	
25	Image_data														Grid_interval	0.0416667	H5T_IEEE_F32LE	
26	Image_data														Grid_interval_unit	deg	H5T_C_S1	
27	Image_data														Image_projection	Non-map projected one dimensional array. Bin height is 1/[Grid_interval] deg. and bin width depends on its latitude (1/[Grid_interval]/cos(lat.) deg.). The area of each bin is equal. The bin is started from -180 deg. longitude to eastbound and from -90 deg. latitude (south) to 90 deg. (north).	H5T_C_S1	
28	Image_data														Number_of_bins	23761676	H5T_STD_I32LE	
29	Image_data														Lower_left_latitude	-90.0	H5T_IEEE_F32LE	
30	Image_data														Lower_left_longitude	-180.0	H5T_IEEE_F32LE	
31	Image_data														Lower_right_latitude	-90.0	H5T_IEEE_F32LE	
32	Image_data														Lower_right_longitude	180.0	H5T_IEEE_F32LE	
33	Image_data														Upper_left_latitude	90.0	H5T_IEEE_F32LE	
34	Image_data														Upper_left_longitude	-180.0	H5T_IEEE_F32LE	
35	Image_data														Upper_right_latitude	90.0	H5T_IEEE_F32LE	
36	Image_data														Upper_right_longitude	180.0	H5T_IEEE_F32LE	
37	Image_data	NWLR_530_AVE		H5T_STD_U16LE	23761676				gzip	4	23761676				Error_DN	65535	H5T_STD_U16LE	
38	Image_data	NWLR_530_AVE		H5T_STD_U16LE	23761676				gzip	4	23761676				Data_description	Average of NWLR_530 parameter (spatial statistics)	H5T_C_S1	
39	Image_data	NWLR_530_AVE		H5T_STD_U16LE	23761676				gzip	4	23761676				Maximum_valid_DN	65534	H5T_STD_U16LE	
40	Image_data	NWLR_530_AVE		H5T_STD_U16LE	23761676				gzip	4	23761676				Minimum_valid_DN	0	H5T_STD_U16LE	
41	Image_data	NWLR_530_AVE		H5T_STD_U16LE	23761676				gzip	4	23761676				Offset	-10.0	H5T_IEEE_F32LE	
42	Image_data	NWLR_530_AVE		H5T_STD_U16LE	23761676				gzip	4	23761676				Slope	0.00125	H5T_IEEE_F32LE	
43	Image_data	NWLR_530_AVE		H5T_STD_U16LE	23761676				gzip	4	23761676				Unit	W/m^2/sr/um	H5T_C_S1	
44	Image_data	NWLR_530_Date		H5T_STD_U8LE	23761676				gzip	4	23761676				Data_description	Date information employed in the statistics. (Always 1 for this 3BSG-daily product)	H5T_C_S1	
45	Image_data	NWLR_530_Date		H5T_STD_U8LE	23761676				gzip	4	23761676				Error_DN	255	H5T_STD_U8LE	
46	Image_data	NWLR_530_Date		H5T_STD_U8LE	23761676				gzip	4	23761676				Maximum_valid_DN	254	H5T_STD_U16LE	
47	Image_data	NWLR_530_Date		H5T_STD_U8LE	23761676				gzip	4	23761676				Minimum_valid_DN	0	H5T_STD_U16LE	
48	Image_data	NWLR_530_Date		H5T_STD_U8LE	23761676				gzip	4	23761676				Offset	0.0	H5T_IEEE_F32LE	
49	Image_data	NWLR_530_Date		H5T_STD_U8LE	23761676				gzip	4	23761676				Slope	1.0	H5T_IEEE_F32LE	
50	Image_data	NWLR_530_Date		H5T_STD_U8LE	23761676				gzip	4	23761676				Unit	day	H5T_C_S1	
51	Image_data	NWLR_530_MAX		H5T_STD_U16LE	23761676				gzip	4	23761676				Data_description	Maximum of NWLR_530 parameter (spatial statistics)	H5T_C_S1	
52	Image_data	NWLR_530_MAX		H5T_STD_U16LE	23761676				gzip	4	23761676				Error_DN	65535	H5T_STD_U16LE	
53	Image_data	NWLR_530_MAX		H5T_STD_U16LE	23761676				gzip	4	23761676				Maximum_valid_DN	65534	H5T_STD_U16LE	
54	Image_data	NWLR_530_MAX		H5T_STD_U16LE	23761676				gzip	4	23761676				Minimum_valid_DN	0	H5T_STD_U16LE	
55	Image_data	NWLR_530_MAX		H5T_STD_U16LE	23761676				gzip	4	23761676				Offset	-10.0	H5T_IEEE_F32LE	
56	Image_data	NWLR_530_MAX		H5T_STD_U16LE	23761676				gzip	4	23761676				Slope	0.00125	H5T_IEEE_F32LE	
57	Image_data	NWLR_530_MAX		H5T_STD_U16LE	23761676				gzip	4	23761676				Unit	W/m^2/sr/um	H5T_C_S1	
58	Image_data	NWLR_530_MIN		H5T_STD_U16LE	23761676				gzip	4	23761676				Data_description	Minimum of NWLR_530 parameter (spatial statistics)	H5T_C_S1	
59	Image_data	NWLR_530_MIN		H5T_STD_U16LE	23761676				gzip	4	23761676				Error_DN	65535	H5T_STD_U16LE	
60	Image_data	NWLR_530_MIN		H5T_STD_U16LE	23761676				gzip	4	23761676				Maximum_valid_DN	65534	H5T_STD_U16LE	
61	Image_data	NWLR_530_MIN		H5T_STD_U16LE	23761676				gzip	4	23761676				Minimum_valid_DN	0	H5T_STD_U16LE	
62	Image_data	NWLR_530_MIN		H5T_STD_U16LE	23761676				gzip	4	23761676				Offset	-10.0	H5T_IEEE_F32LE	
63	Image_data	NWLR_530_MIN		H5T_STD_U16LE	23761676				gzip	4	23761676				Slope	0.00125	H5T_IEEE_F32LE	
64	Image_data	NWLR_530_MIN		H5T_STD_U16LE	23761676				gzip	4	23761676				Unit	W/m^2/sr/um	H5T_C_S1	
65	Image_data	NWLR_530_Ninput		H5T_STD_U16LE	23761676				gzip	4	23761676				Data_description	The number of input data	H5T_C_S1	
66	Image_data	NWLR_530_Ninput		H5T_STD_U16LE	23761676				gzip	4	23761676				Error_DN	65535	H5T_STD_U16LE	
67	Image_data	NWLR_530_Ninput		H5T_STD_U16LE	23761676				gzip	4	23761676				Maximum_valid_DN	207	H5T_STD_U16LE	
68	Image_data	NWLR_530_Ninput		H5T_STD_U16LE	23761676				gzip	4	23761676				Minimum_valid_DN	0	H5T_STD_U16LE	
69	Image_data	NWLR_530_Ninput		H5T_STD_U16LE	23761676				gzip	4	23761676				Offset	0.0	H5T_IEEE_F32LE	
70	Image_data	NWLR_530_Ninput		H5T_STD_U16LE	23761676				gzip	4	23761676				Slope	1.0	H5T_IEEE_F32LE	
71	Image_data	NWLR_530_Ninput		H5T_STD_U16LE	23761676				gzip	4	23761676				Unit	NA	H5T_C_S1	
72	Image_data	NWLR_530_Nused		H5T_STD_U16LE	23761676				gzip	4	23761676				Data_description	The number of data used in the statistics	H5T_C_S1	
73	Image_data	NWLR_530_Nused		H5T_STD_U16LE	23761676				gzip	4	23761676				Error_DN	65535	H5T_STD_U16LE	
74	Image_data	NWLR_530_Nused		H5T_STD_U16LE	23761676				gzip	4	23761676				Maximum_valid_DN	207	H5T_STD_U16LE	
75	Image_data	NWLR_530_Nused		H5T_STD_U16LE	23761676				gzip	4	23761676				Minimum_valid_DN	0	H5T_STD_U16LE	
76	Image_data	NWLR_530_Nused		H5T_STD_U16LE	23761676				gzip	4	23761676				Offset	0.0	H5T_IEEE_F32LE	
77	Image_data	NWLR_530_Nused		H5T_STD_U16LE	23761676				gzip	4	23761676				Slope	1.0	H5T_IEEE_F32LE	
78	Image_data	NWLR_530_Nused		H5T_STD_U16LE	23761676				gzip	4	23761676				Unit	NA	H5T_C_S1	
79	Image_data	NWLR_530_QA_flag		H5T_STD_U8LE	23761676				gzip	4	23761676				Data_description	QA information flag ([bit field 1-0]: water(land frac.=0%)=00, mostly water(0<land frac.<50%)=01, mostly coastal(50<land frac.<100%)=10, land(land frac=100%)=11. If no input data available, all bit fields are set to 1 (i.e., flag value = 255). If pixel value in l2 data is Error_DN, flag value = 254)	H5T_C_S1	
80	Image_data	NWLR_530_QA_flag		H5T_STD_U8LE	23761676				gzip	4	23761676				Error_DN	255	H5T_STD_U8LE	
81	Image_data	NWLR_530_QA_flag		H5T_STD_U8LE	23761676				gzip	4	23761676				Maximum_valid_DN	253	H5T_STD_U16LE	
82	Image_data	NWLR_530_QA_flag		H5T_STD_U8LE	23761676				gzip	4	23761676				Minimum_valid_DN	0	H5T_STD_U16LE	
83	Image_data	NWLR_530_QA_flag		H5T_STD_U8LE	23761676				gzip	4	23761676				Offset	0.0	H5T_IEEE_F32LE	
84	Image_data	NWLR_530_QA_flag		H5T_STD_U8LE	23761676				gzip	4	23761676				Slope	1.0	H5T_IEEE_F32LE	
85	Image_data	NWLR_530_QA_flag		H5T_STD_U8LE	23761676				gzip	4	23761676				Unit	NA	H5T_C_S1	
86	Image_data	NWLR_530_RMS		H5T_STD_U16LE	23761676				gzip	4	23761676				Data_description	Root Mean Square of NWLR_530 parameter (spatial statistics)	H5T_C_S1	
87	Image_data	NWLR_530_RMS		H5T_STD_U16LE	23761676				gzip	4	23761676				Error_DN	65535	H5T_STD_U16LE	
88	Image_data	NWLR_530_RMS		H5T_STD_U16LE	23761676				gzip	4	23761676				Maximum_valid_DN	65534	H5T_STD_U16LE	
89	Image_data	NWLR_530_RMS		H5T_STD_U16LE	23761676				gzip	4	23761676				Minimum_valid_DN	0	H5T_STD_U16LE	
90	Image_data	NWLR_530_RMS		H5T_STD_U16LE	23761676				gzip	4	23761676				Offset	-10.0	H5T_IEEE_F32LE	
91	Image_data	NWLR_530_RMS		H5T_STD_U16LE	23761676				gzip	4	23761676				Slope	0.00125	H5T_IEEE_F32LE	
92	Image_data	NWLR_530_RMS		H5T_STD_U16LE	23761676				gzip	4	23761676				Unit	W/m^2/sr/um	H5T_C_S1	
93	Processing_attributes														Contact_point	JAXA/Earth Observation Research Center (EORC)	H5T_C_S1	
94	Processing_attributes														Processing_UT	20180808 00:08:11	H5T_C_S1	
95	Processing_attributes														Processing_organization	JAXA/GCOM-C science project	H5T_C_S1	
96	Processing_attributes														Processing_result	Good	H5T_C_S1	
97	Processing_attributes														Input_files		H5T_C_S1	
98	Processing_attributes														Input File Name 001	GC1SG1_201808060056E04407_L2SG_NWLRK_0160.h5	H5T_C_S1	
99	Processing_attributes														Input File Name 002	GC1SG1_201808060057V04407_L2SG_NWLRK_0160.h5	H5T_C_S1	
100	Processing_attributes														Input File Name 003	GC1SG1_201808060100J04408_L2SG_NWLRK_0160.h5	H5T_C_S1	
101	Processing_attributes														Input File Name 004	GC1SG1_201808060102S04408_L2SG_NWLRK_0160.h5	H5T_C_S1	
102	Processing_attributes														Input File Name 005	GC1SG1_201808060104N04409_L2SG_NWLRK_0160.h5	H5T_C_S1	
103	Processing_attributes														Input File Name 006	GC1SG1_201808060108S04410_L2SG_NWLRK_0160.h5	H5T_C_S1	
104	Processing_attributes														Input File Name 007	GC1SG1_201808060113A04411_L2SG_NWLRK_0160.h5	H5T_C_S1	
105	Processing_attributes														Input File Name 008	GC1SG1_201808060117E04412_L2SG_NWLRK_0160.h5	H5T_C_S1	
106	Processing_attributes														Input File Name 009	GC1SG1_201808060118B04412_L2SG_NWLRK_0160.h5	H5T_C_S1	
107	Processing_attributes														Input File Name 010	GC1SG1_201808060119V04412_L2SG_NWLRK_0160.h5	H5T_C_S1	
108	Processing_attributes														Input File Name 011	GC1SG1_201808060121K04413_L2SG_NWLRK_0160.h5	H5T_C_S1	
109	Processing_attributes														Input File Name 012	GC1SG1_201808060125P04414_L2SG_NWLRK_0160.h5	H5T_C_S1	
110	Processing_attributes														Input File Name 013	GC1SG1_201808060129T04415_L2SG_NWLRK_0160.h5	H5T_C_S1	
111	Processing_attributes														Input File Name 014	GC1SG1_201808060133A04415_L2SG_NWLRK_0160.h5	H5T_C_S1	
112	Processing_attributes														Input File Name 015	GC1SG1_201808060134B04416_L2SG_NWLRK_0160.h5	H5T_C_S1	
113	Processing_attributes														Input File Name 016	GC1SG1_201808060138F04417_L2SG_NWLRK_0160.h5	H5T_C_S1	
114	Processing_attributes														Input File Name 017	GC1SG1_201808060237D07807_L2SG_NWLRK_0160.h5	H5T_C_S1	
115	Processing_attributes														Input File Name 018	GC1SG1_201808060238L07807_L2SG_NWLRK_0160.h5	H5T_C_S1	
116	Processing_attributes														Input File Name 019	GC1SG1_201808060241H07808_L2SG_NWLRK_0160.h5	H5T_C_S1	

No.	Group	Dataset	Dataset Description	Type	1Dim	2Dim	3Dim	4Dim	Compress	Compress Lv.	Chunk1Dim	Chunk2Dim	Chunk3Dim	Chunk4Dim	Attribute	Attribute Value	Attribute type	Attribute Note
117	Processing_attributes														Input File Name 020	GC1SG1_201808060243R07808_L2SG_NWLRK_0160.h5	H5T_C_S1	
118	Processing_attributes														Input File Name 021	GC1SG1_201808060245W07809_L2SG_NWLRK_0160.h5	H5T_C_S1	
119	Processing_attributes														Input File Name 022	GC1SG1_201808060249R07810_L2SG_NWLRK_0160.h5	H5T_C_S1	
120	Processing_attributes														Input File Name 023	GC1SG1_201808060253V07811_L2SG_NWLRK_0160.h5	H5T_C_S1	
121	Processing_attributes														Input File Name 024	GC1SG1_201808060258D07812_L2SG_NWLRK_0160.h5	H5T_C_S1	
122	Processing_attributes														Input File Name 025	GC1SG1_201808060302J07813_L2SG_NWLRK_0160.h5	H5T_C_S1	
123	Processing_attributes														Input File Name 026	GC1SG1_201808060306N07814_L2SG_NWLRK_0160.h5	H5T_C_S1	
124	Processing_attributes														Input File Name 027	GC1SG1_201808060309Q07814_L2SG_NWLRK_0160.h5	H5T_C_S1	
125	Processing_attributes														Input File Name 028	GC1SG1_201808060310S07815_L2SG_NWLRK_0160.h5	H5T_C_S1	
126	Processing_attributes														Input File Name 029	GC1SG1_201808060315A07816_L2SG_NWLRK_0160.h5	H5T_C_S1	
127	Processing_attributes														Input File Name 030	GC1SG1_201808060319E07817_L2SG_NWLRK_0160.h5	H5T_C_S1	
128	Processing_attributes														Input File Name 031	GC1SG1_201808060418C11207_L2SG_NWLRK_0160.h5	H5T_C_S1	
129	Processing_attributes														Input File Name 032	GC1SG1_201808060419H11207_L2SG_NWLRK_0160.h5	H5T_C_S1	
130	Processing_attributes														Input File Name 033	GC1SG1_201808060422G11208_L2SG_NWLRK_0160.h5	H5T_C_S1	
131	Processing_attributes														Input File Name 034	GC1SG1_201808060424Q11208_L2SG_NWLRK_0160.h5	H5T_C_S1	
132	Processing_attributes														Input File Name 035	GC1SG1_201808060426L11209_L2SG_NWLRK_0160.h5	H5T_C_S1	
133	Processing_attributes														Input File Name 036	GC1SG1_201808060430Q11210_L2SG_NWLRK_0160.h5	H5T_C_S1	
134	Processing_attributes														Input File Name 037	GC1SG1_201808060434U11211_L2SG_NWLRK_0160.h5	H5T_C_S1	
135	Processing_attributes														Input File Name 038	GC1SG1_201808060439C11212_L2SG_NWLRK_0160.h5	H5T_C_S1	
136	Processing_attributes														Input File Name 039	GC1SG1_201808060443H11213_L2SG_NWLRK_0160.h5	H5T_C_S1	
137	Processing_attributes														Input File Name 040	GC1SG1_201808060444F11213_L2SG_NWLRK_0160.h5	H5T_C_S1	
138	Processing_attributes														Input File Name 041	GC1SG1_201808060447W11214_L2SG_NWLRK_0160.h5	H5T_C_S1	
139	Processing_attributes														Input File Name 042	GC1SG1_201808060451R11215_L2SG_NWLRK_0160.h5	H5T_C_S1	
140	Processing_attributes														Input File Name 043	GC1SG1_201808060455V11216_L2SG_NWLRK_0160.h5	H5T_C_S1	
141	Processing_attributes														Input File Name 044	GC1SG1_201808060500D11217_L2SG_NWLRK_0160.h5	H5T_C_S1	
142	Processing_attributes														Input File Name 045	GC1SG1_201808060559B14607_L2SG_NWLRK_0160.h5	H5T_C_S1	
143	Processing_attributes														Input File Name 046	GC1SG1_201808060603F14608_L2SG_NWLRK_0160.h5	H5T_C_S1	
144	Processing_attributes														Input File Name 047	GC1SG1_201808060605P14608_L2SG_NWLRK_0160.h5	H5T_C_S1	
145	Processing_attributes														Input File Name 048	GC1SG1_201808060607K14609_L2SG_NWLRK_0160.h5	H5T_C_S1	
146	Processing_attributes														Input File Name 049	GC1SG1_201808060611P14610_L2SG_NWLRK_0160.h5	H5T_C_S1	
147	Processing_attributes														Input File Name 050	GC1SG1_201808060615T14611_L2SG_NWLRK_0160.h5	H5T_C_S1	
148	Processing_attributes														Input File Name 051	GC1SG1_201808060620B14612_L2SG_NWLRK_0160.h5	H5T_C_S1	
149	Processing_attributes														Input File Name 052	GC1SG1_201808060624G14613_L2SG_NWLRK_0160.h5	H5T_C_S1	
150	Processing_attributes														Input File Name 053	GC1SG1_201808060628L14614_L2SG_NWLRK_0160.h5	H5T_C_S1	
151	Processing_attributes														Input File Name 054	GC1SG1_201808060632Q14615_L2SG_NWLRK_0160.h5	H5T_C_S1	
152	Processing_attributes														Input File Name 055	GC1SG1_201808060636U14616_L2SG_NWLRK_0160.h5	H5T_C_S1	
153	Processing_attributes														Input File Name 056	GC1SG1_201808060637S14616_L2SG_NWLRK_0160.h5	H5T_C_S1	
154	Processing_attributes														Input File Name 057	GC1SG1_201808060641C14617_L2SG_NWLRK_0160.h5	H5T_C_S1	
155	Processing_attributes														Input File Name 058	GC1SG1_201808060645G14618_L2SG_NWLRK_0160.h5	H5T_C_S1	
156	Processing_attributes														Input File Name 059	GC1SG1_201808060740A18007_L2SG_NWLRK_0160.h5	H5T_C_S1	
157	Processing_attributes														Input File Name 060	GC1SG1_201808060744E18008_L2SG_NWLRK_0160.h5	H5T_C_S1	
158	Processing_attributes														Input File Name 061	GC1SG1_201808060746N18008_L2SG_NWLRK_0160.h5	H5T_C_S1	
159	Processing_attributes														Input File Name 062	GC1SG1_201808060748J18009_L2SG_NWLRK_0160.h5	H5T_C_S1	
160	Processing_attributes														Input File Name 063	GC1SG1_201808060752N18010_L2SG_NWLRK_0160.h5	H5T_C_S1	
161	Processing_attributes														Input File Name 064	GC1SG1_201808060756S18011_L2SG_NWLRK_0160.h5	H5T_C_S1	
162	Processing_attributes														Input File Name 065	GC1SG1_201808060801A18012_L2SG_NWLRK_0160.h5	H5T_C_S1	
163	Processing_attributes														Input File Name 066	GC1SG1_201808060805F18013_L2SG_NWLRK_0160.h5	H5T_C_S1	
164	Processing_attributes														Input File Name 067	GC1SG1_201808060809K18014_L2SG_NWLRK_0160.h5	H5T_C_S1	
165	Processing_attributes														Input File Name 068	GC1SG1_201808060813P18015_L2SG_NWLRK_0160.h5	H5T_C_S1	
166	Processing_attributes														Input File Name 069	GC1SG1_201808060817T18016_L2SG_NWLRK_0160.h5	H5T_C_S1	
167	Processing_attributes														Input File Name 070	GC1SG1_201808060818U18016_L2SG_NWLRK_0160.h5	H5T_C_S1	
168	Processing_attributes														Input File Name 071	GC1SG1_201808060822B18017_L2SG_NWLRK_0160.h5	H5T_C_S1	
169	Processing_attributes														Input File Name 072	GC1SG1_201808060826F18018_L2SG_NWLRK_0160.h5	H5T_C_S1	
170	Processing_attributes														Input File Name 073	GC1SG1_201808060920V21407_L2SG_NWLRK_0160.h5	H5T_C_S1	
171	Processing_attributes														Input File Name 074	GC1SG1_201808060925D21408_L2SG_NWLRK_0160.h5	H5T_C_S1	
172	Processing_attributes														Input File Name 075	GC1SG1_201808060927R21408_L2SG_NWLRK_0160.h5	H5T_C_S1	
173	Processing_attributes														Input File Name 076	GC1SG1_201808060929H21409_L2SG_NWLRK_0160.h5	H5T_C_S1	
174	Processing_attributes														Input File Name 077	GC1SG1_201808060933W21410_L2SG_NWLRK_0160.h5	H5T_C_S1	
175	Processing_attributes														Input File Name 078	GC1SG1_201808060937R21411_L2SG_NWLRK_0160.h5	H5T_C_S1	
176	Processing_attributes														Input File Name 079	GC1SG1_201808060941V21412_L2SG_NWLRK_0160.h5	H5T_C_S1	
177	Processing_attributes														Input File Name 080	GC1SG1_201808060946E21413_L2SG_NWLRK_0160.h5	H5T_C_S1	
178	Processing_attributes														Input File Name 081	GC1SG1_201808060950J21414_L2SG_NWLRK_0160.h5	H5T_C_S1	
179	Processing_attributes														Input File Name 082	GC1SG1_201808060954N21415_L2SG_NWLRK_0160.h5	H5T_C_S1	
180	Processing_attributes														Input File Name 083	GC1SG1_201808060956E21415_L2SG_NWLRK_0160.h5	H5T_C_S1	
181	Processing_attributes														Input File Name 084	GC1SG1_201808060958S21416_L2SG_NWLRK_0160.h5	H5T_C_S1	
182	Processing_attributes														Input File Name 085	GC1SG1_201808061003A21417_L2SG_NWLRK_0160.h5	H5T_C_S1	
183	Processing_attributes														Input File Name 086	GC1SG1_201808061007E21418_L2SG_NWLRK_0160.h5	H5T_C_S1	
184	Processing_attributes														Input File Name 087	GC1SG1_201808061101U24807_L2SG_NWLRK_0160.h5	H5T_C_S1	
185	Processing_attributes														Input File Name 088	GC1SG1_201808061106C24808_L2SG_NWLRK_0160.h5	H5T_C_S1	
186	Processing_attributes														Input File Name 089	GC1SG1_201808061108L24808_L2SG_NWLRK_0160.h5	H5T_C_S1	
187	Processing_attributes														Input File Name 090	GC1SG1_201808061110G24809_L2SG_NWLRK_0160.h5	H5T_C_S1	
188	Processing_attributes														Input File Name 091	GC1SG1_201808061114L24810_L2SG_NWLRK_0160.h5	H5T_C_S1	
189	Processing_attributes														Input File Name 092	GC1SG1_201808061118Q24811_L2SG_NWLRK_0160.h5	H5T_C_S1	
190	Processing_attributes														Input File Name 093	GC1SG1_201808061122U24812_L2SG_NWLRK_0160.h5	H5T_C_S1	
191	Processing_attributes														Input File Name 094	GC1SG1_201808061127D24813_L2SG_NWLRK_0160.h5	H5T_C_S1	
192	Processing_attributes														Input File Name 095	GC1SG1_201808061127V24813_L2SG_NWLRK_0160.h5	H5T_C_S1	
193	Processing_attributes														Input File Name 096	GC1SG1_201808061131H24814_L2SG_NWLRK_0160.h5	H5T_C_S1	
194	Processing_attributes														Input File Name 097	GC1SG1_201808061135W24815_L2SG_NWLRK_0160.h5	H5T_C_S1	
195	Processing_attributes														Input File Name 098	GC1SG1_201808061139R24816_L2SG_NWLRK_0160.h5	H5T_C_S1	
196	Processing_attributes														Input File Name 099	GC1SG1_201808061143C24816_L2SG_NWLRK_0160.h5	H5T_C_S1	
197	Processing_attributes														Input File Name 100	GC1SG1_201808061143V24817_L2SG_NWLRK_0160.h5	H5T_C_S1	
198	Processing_attributes														Input File Name 101	GC1SG1_201808061145C24817_L2SG_NWLRK_0160.h5	H5T_C_S1	
199	Processing_attributes														Input File Name 102	GC1SG1_201808061148D24818_L2SG_NWLRK_0160.h5	H5T_C_S1	
200	Processing_attributes														Input File Name 103	GC1SG1_201808061242T28207_L2SG_NWLRK_0160.h5	H5T_C_S1	
201	Processing_attributes														Input File Name 104	GC1SG1_201808061247B28208_L2SG_NWLRK_0160.h5	H5T_C_S1	
202	Processing_attributes														Input File Name 105	GC1SG1_201808061251F28209_L2SG_NWLRK_0160.h5	H5T_C_S1	
203	Processing_attributes														Input File Name 106	GC1SG1_201808061252F28209_L2SG_NWLRK_0160.h5	H5T_C_S1	
204	Processing_attributes														Input File Name 107	GC1SG1_201808061255K28210_L2SG_NWLRK_0160.h5	H5T_C_S1	
205	Processing_attributes														Input File Name 108	GC1SG1_201808061259P28211_L2SG_NWLRK_0160.h5	H5T_C_S1	
206	Processing_attributes														Input File Name 109	GC1SG1_201808061303T28212_L2SG_NWLRK_0160.h5	H5T_C_S1	
207	Processing_attributes														Input File Name 110	GC1SG1_201808061307E28212_L2SG_NWLRK_0160.h5	H5T_C_S1	
208	Processing_attributes														Input File Name 111	GC1SG1_201808061308C28213_L2SG_NWLRK_0160.h5	H5T_C_S1	
209	Processing_attributes														Input File Name 112	GC1SG1_201808061312G28214_L2SG_NWLRK_0160.h5	H5T_C_S1	
210	Processing_attributes														Input File Name 113	GC1SG1_201808061316L28215_L2SG_NWLRK_0160.h5	H5T_C_S1	
211	Processing_attributes														Input File Name 114	GC1SG1_201808061320Q28216_L2SG_NWLRK_0160.h5	H5T_C_S1	
212	Processing_attributes														Input File Name 115	GC1SG1_201808061322N28216_L2SG_NWLRK_0160.h5	H5T_C_S1	
213	Processing_attributes														Input File Name 116	GC1SG1_201808061324U28217_L2SG_NWLRK_0160.h5	H5T_C_S1	
214	Processing_attributes														Input File Name 117	GC1SG1_201808061326K28217_L2SG_NWLRK_0160.h5	H5T_C_S1	
215	Processing_attributes														Input File Name 118	GC1SG1_201808061329C28218_L2SG_NWLRK_0160.h5	H5T_C_S1	
216	Processing_attributes														Input File Name 119	GC1SG1_201808061423S31607_L2SG_NWLRK_0160.h5	H5T_C_S1	
217	Processing_attributes														Input File Name 120	GC1SG1_201808061428A31608_L2SG_NWLRK_0160.h5	H5T_C_S1	
218	Processing_attributes														Input File Name 121	GC1SG1_201808061432E31609_L2SG_NWLRK_0160.h5	H5T_C_S1	
219	Processing_attributes														Input File Name 122	GC1SG1_201808061436J31610_L2SG_NWLRK_0160.h5	H5T_C_S1	
220	Processing_attributes														Input File Name 123	GC1SG1_201808061439C31610_L2SG_NWLRK_0160.h5	H5T_C_S1	
221	Processing_attributes														Input File Name 124	GC1SG1_201808061440N31611_L2SG_NWLRK_0160.h5	H5T_C_S1	
222	Processing_attributes														Input File Name 125	GC1SG1_201808061441U31611_L2SG_NWLRK_0160.h5	H5T_C_S1	
223	Processing_attributes														Input File Name 126	GC1SG1_201808061444S31612_L2SG_NWLRK_0160.h5	H5T_C_S1	
224	Processing_attributes														Input File Name 127	GC1SG1_201808061449B31613_L2SG_NWLRK_0160.h5	H5T_C_S1	
225	Processing_attributes														Input File Name 128	GC1SG1_201808061453F31614_L2SG_NWLRK_0160.h5	H5T_C_S1	
226	Processing_attributes														Input File Name 129	GC1SG1_201808061457K31615_L2SG_NWLRK_0160.h5	H5T_C_S1	
227	Processing_attributes														Input File Name 130	GC1SG1_201808061501P31616_L2SG_NWLRK_0160.h5	H5T_C_S1	
228	Processing_attributes														Input File Name 131	GC1SG1_201808061503L31616_L2SG_NWLRK_0160.h5	H5T_C_S1	
229	Processing_attributes														Input File Name 132	GC1SG1_201808061505T31617_L2SG_NWLRK_0160.h5	H5T_C_S1	
230	Processing_attributes														Input File Name 133	GC1SG1_201808061506P31617_L2SG_NWLRK_0160.h5	H5T_C_S1	
231	Processing_attributes														Input File Name 134	GC1SG1_201808061510B31618_L2SG_NWLRK_0160.h5	H5T_C_S1	
232	Processing_attributes														Input File Name 135	GC1SG1_201808061604R35007_L2SG_NWLRK_0160.h5	H5T_C_S1	
233	Processing_attributes														Input File Name 136	GC1SG1_201808061608V35008_L2SG_NWLRK_0160.h5	H5T_C_S1	
234	Processing_attributes														Input File Name 137	GC1SG1_201808061613D35009_L2SG_NWLRK_0160.h5	H5T_C_S1	
235	Processing_attributes														Input File Name 138	GC1SG1_201808061617H35010_L2SG_NWLRK_0160.h5	H5T_C_S1	
236	Processing_attributes														Input File Name 139	GC1SG1_201808061621M35011_L2SG_NWLRK_0160.h5	H5T_C_S1	
237	Processing_attributes														Input File Name 140	GC1SG1_201808061625R35012_L2SG_NWLRK_0160.h5	H5T_C_S1	
238	Processing_attributes														Input File Name 141	GC1SG1_201808061630A35013_L2SG_NWLRK_0160.h5	H5T_C_S1	

No.	Group	Dataset	Dataset Description	Type	1Dim	2Dim	3Dim	4Dim	Compress	Compress Lv.	Chunk1Dim	Chunk2Dim	Chunk3Dim	Chunk4Dim	Attribute	Attribute Value	Attribute type	Attribute Note
239	Processing_attributes														Input File Name 142	GC1SG1_201808061631H35013_L2SG_NWLRK_0160.h5	H5T_C_S1	
240	Processing_attributes														Input File Name 143	GC1SG1_201808061634E35014_L2SG_NWLRK_0160.h5	H5T_C_S1	
241	Processing_attributes														Input File Name 144	GC1SG1_201808061638J35015_L2SG_NWLRK_0160.h5	H5T_C_S1	
242	Processing_attributes														Input File Name 145	GC1SG1_201808061642N35016_L2SG_NWLRK_0160.h5	H5T_C_S1	
243	Processing_attributes														Input File Name 146	GC1SG1_201808061646S35017_L2SG_NWLRK_0160.h5	H5T_C_S1	
244	Processing_attributes														Input File Name 147	GC1SG1_201808061651A35018_L2SG_NWLRK_0160.h5	H5T_C_S1	
245	Processing_attributes														Input File Name 148	GC1SG1_201808061745Q38407_L2SG_NWLRK_0160.h5	H5T_C_S1	
246	Processing_attributes														Input File Name 149	GC1SG1_201808061749U38408_L2SG_NWLRK_0160.h5	H5T_C_S1	
247	Processing_attributes														Input File Name 150	GC1SG1_201808061754C38409_L2SG_NWLRK_0160.h5	H5T_C_S1	
248	Processing_attributes														Input File Name 151	GC1SG1_201808061758G38410_L2SG_NWLRK_0160.h5	H5T_C_S1	
249	Processing_attributes														Input File Name 152	GC1SG1_201808061802L38411_L2SG_NWLRK_0160.h5	H5T_C_S1	
250	Processing_attributes														Input File Name 153	GC1SG1_201808061806Q38412_L2SG_NWLRK_0160.h5	H5T_C_S1	
251	Processing_attributes														Input File Name 154	GC1SG1_201808061807N38412_L2SG_NWLRK_0160.h5	H5T_C_S1	
252	Processing_attributes														Input File Name 155	GC1SG1_201808061810V38413_L2SG_NWLRK_0160.h5	H5T_C_S1	
253	Processing_attributes														Input File Name 156	GC1SG1_201808061815D38414_L2SG_NWLRK_0160.h5	H5T_C_S1	
254	Processing_attributes														Input File Name 157	GC1SG1_201808061819H38415_L2SG_NWLRK_0160.h5	H5T_C_S1	
255	Processing_attributes														Input File Name 158	GC1SG1_201808061823N38416_L2SG_NWLRK_0160.h5	H5T_C_S1	
256	Processing_attributes														Input File Name 159	GC1SG1_201808061827R38417_L2SG_NWLRK_0160.h5	H5T_C_S1	
257	Processing_attributes														Input File Name 160	GC1SG1_201808061831V38418_L2SG_NWLRK_0160.h5	H5T_C_S1	
258	Processing_attributes														Input File Name 161	GC1SG1_201808061926P41807_L2SG_NWLRK_0160.h5	H5T_C_S1	
259	Processing_attributes														Input File Name 162	GC1SG1_201808061930T41808_L2SG_NWLRK_0160.h5	H5T_C_S1	
260	Processing_attributes														Input File Name 163	GC1SG1_201808061935B41809_L2SG_NWLRK_0160.h5	H5T_C_S1	
261	Processing_attributes														Input File Name 164	GC1SG1_201808061939F41810_L2SG_NWLRK_0160.h5	H5T_C_S1	
262	Processing_attributes														Input File Name 165	GC1SG1_201808061943K41811_L2SG_NWLRK_0160.h5	H5T_C_S1	
263	Processing_attributes														Input File Name 166	GC1SG1_201808061944H41811_L2SG_NWLRK_0160.h5	H5T_C_S1	
264	Processing_attributes														Input File Name 167	GC1SG1_201808061947P41812_L2SG_NWLRK_0160.h5	H5T_C_S1	
265	Processing_attributes														Input File Name 168	GC1SG1_201808061951U41813_L2SG_NWLRK_0160.h5	H5T_C_S1	
266	Processing_attributes														Input File Name 169	GC1SG1_201808061956C41814_L2SG_NWLRK_0160.h5	H5T_C_S1	
267	Processing_attributes														Input File Name 170	GC1SG1_201808062000G41815_L2SG_NWLRK_0160.h5	H5T_C_S1	
268	Processing_attributes														Input File Name 171	GC1SG1_201808062004L41816_L2SG_NWLRK_0160.h5	H5T_C_S1	
269	Processing_attributes														Input File Name 172	GC1SG1_201808062008Q41817_L2SG_NWLRK_0160.h5	H5T_C_S1	
270	Processing_attributes														Input File Name 173	GC1SG1_201808062012U41818_L2SG_NWLRK_0160.h5	H5T_C_S1	
271	Processing_attributes														Input File Name 174	GC1SG1_201808062107N45207_L2SG_NWLRK_0160.h5	H5T_C_S1	
272	Processing_attributes														Input File Name 175	GC1SG1_201808062111S45208_L2SG_NWLRK_0160.h5	H5T_C_S1	
273	Processing_attributes														Input File Name 176	GC1SG1_201808062116A45209_L2SG_NWLRK_0160.h5	H5T_C_S1	
274	Processing_attributes														Input File Name 177	GC1SG1_201808062120E45210_L2SG_NWLRK_0160.h5	H5T_C_S1	
275	Processing_attributes														Input File Name 178	GC1SG1_201808062121C45210_L2SG_NWLRK_0160.h5	H5T_C_S1	
276	Processing_attributes														Input File Name 179	GC1SG1_201808062124J45211_L2SG_NWLRK_0160.h5	H5T_C_S1	
277	Processing_attributes														Input File Name 180	GC1SG1_201808062125J45211_L2SG_NWLRK_0160.h5	H5T_C_S1	
278	Processing_attributes														Input File Name 181	GC1SG1_201808062128N45212_L2SG_NWLRK_0160.h5	H5T_C_S1	
279	Processing_attributes														Input File Name 182	GC1SG1_201808062129L45212_L2SG_NWLRK_0160.h5	H5T_C_S1	
280	Processing_attributes														Input File Name 183	GC1SG1_201808062132T45213_L2SG_NWLRK_0160.h5	H5T_C_S1	
281	Processing_attributes														Input File Name 184	GC1SG1_201808062135L45213_L2SG_NWLRK_0160.h5	H5T_C_S1	
282	Processing_attributes														Input File Name 185	GC1SG1_201808062137B45214_L2SG_NWLRK_0160.h5	H5T_C_S1	
283	Processing_attributes														Input File Name 186	GC1SG1_201808062141F45215_L2SG_NWLRK_0160.h5	H5T_C_S1	
284	Processing_attributes														Input File Name 187	GC1SG1_201808062145K45216_L2SG_NWLRK_0160.h5	H5T_C_S1	
285	Processing_attributes														Input File Name 188	GC1SG1_201808062147G45216_L2SG_NWLRK_0160.h5	H5T_C_S1	
286	Processing_attributes														Input File Name 189	GC1SG1_201808062149P45217_L2SG_NWLRK_0160.h5	H5T_C_S1	
287	Processing_attributes														Input File Name 190	GC1SG1_201808062150M45217_L2SG_NWLRK_0160.h5	H5T_C_S1	
288	Processing_attributes														Input File Name 191	GC1SG1_201808062153T45218_L2SG_NWLRK_0160.h5	H5T_C_S1	
289	Processing_attributes														Input File Name 192	GC1SG1_201808062248M00107_L2SG_NWLRK_0160.h5	H5T_C_S1	
290	Processing_attributes														Input File Name 193	GC1SG1_201808062252R00108_L2SG_NWLRK_0160.h5	H5T_C_S1	
291	Processing_attributes														Input File Name 194	GC1SG1_201808062256V00109_L2SG_NWLRK_0160.h5	H5T_C_S1	
292	Processing_attributes														Input File Name 195	GC1SG1_201808062301D00110_L2SG_NWLRK_0160.h5	H5T_C_S1	
293	Processing_attributes														Input File Name 196	GC1SG1_201808062302B00110_L2SG_NWLRK_0160.h5	H5T_C_S1	
294	Processing_attributes														Input File Name 197	GC1SG1_201808062305H00111_L2SG_NWLRK_0160.h5	H5T_C_S1	
295	Processing_attributes														Input File Name 198	GC1SG1_201808062309W00112_L2SG_NWLRK_0160.h5	H5T_C_S1	
296	Processing_attributes														Input File Name 199	GC1SG1_201808062313S00113_L2SG_NWLRK_0160.h5	H5T_C_S1	
297	Processing_attributes														Input File Name 200	GC1SG1_201808062315C00113_L2SG_NWLRK_0160.h5	H5T_C_S1	
298	Processing_attributes														Input File Name 201	GC1SG1_201808062318A00114_L2SG_NWLRK_0160.h5	H5T_C_S1	
299	Processing_attributes														Input File Name 202	GC1SG1_201808062322E00115_L2SG_NWLRK_0160.h5	H5T_C_S1	
300	Processing_attributes														Input File Name 203	GC1SG1_201808062326J00116_L2SG_NWLRK_0160.h5	H5T_C_S1	
301	Processing_attributes														Input File Name 204	GC1SG1_201808062329J00116_L2SG_NWLRK_0160.h5	H5T_C_S1	
302	Processing_attributes														Input File Name 205	GC1SG1_201808062330N00117_L2SG_NWLRK_0160.h5	H5T_C_S1	
303	Processing_attributes														Input File Name 206	GC1SG1_201808062334S00118_L2SG_NWLRK_0160.h5	H5T_C_S1	
304	Processing_attributes														Input File Name 207	GC1SG1_201808062336K00118_L2SG_NWLRK_0160.h5	H5T_C_S1	

No.	Group	Dataset	Dataset Description	Type	1Dim	2Dim	3Dim	4Dim	Compress	Compress Lv.	Chunk1Dim	Chunk2Dim	Chunk3Dim	Chunk4Dim	Attribute	Attribute Value	Attribute type	Attribute Note
1	Geometry_data														Grid_interval	0.0416667	H5T_IEEE_F32LE	
2	Geometry_data														Grid_interval_unit	deg	H5T_C_S1	
3	Geometry_data														Image_projection	Non-map projected one dimensional array. Bin height is 1/[Grid_interval] deg. and bin width depends on its latitude (1/[Grid_interval]/cos(lat.) deg.). The area of each bin is equal. The bin is started from -180 deg. longitude to eastbound and from -90 deg. latitude (south) to 90 deg. (north).	H5T_C_S1	
4	Geometry_data														Number_of_bins	23761676	H5T_STD_I32LE	
5	Geometry_data														Lower_left_latitude	-90.0	H5T_IEEE_F32LE	
6	Geometry_data														Lower_left_longitude	-180.0	H5T_IEEE_F32LE	
7	Geometry_data														Lower_right_latitude	-90.0	H5T_IEEE_F32LE	
8	Geometry_data														Lower_right_longitude	180.0	H5T_IEEE_F32LE	
9	Geometry_data														Upper_left_latitude	90.0	H5T_IEEE_F32LE	
10	Geometry_data														Upper_left_longitude	-180.0	H5T_IEEE_F32LE	
11	Geometry_data														Upper_right_latitude	90.0	H5T_IEEE_F32LE	
12	Geometry_data														Upper_right_longitude	180.0	H5T_IEEE_F32LE	
13	Global_attributes														Algorithm_depelopper	Japan Aerospace Exploration Agency (JAXA)	H5T_C_S1	
14	Global_attributes														Dataset_description	Level-3 daily spatial binning file of NWLR_565	H5T_C_S1	
15	Global_attributes														Product_file_name	GC1SG1_20180806D01D_X0000_3BSG_L565F_0100.h5	H5T_C_S1	
16	Global_attributes														Product_level	Level-3	H5T_C_S1	
17	Global_attributes														Product_name	Level-3 spatial binned parameters	H5T_C_S1	
18	Global_attributes														Product_version	0100	H5T_C_S1	
19	Global_attributes														Satellite	Global Change Observation Mission - Climate (GCOM-C)	H5T_C_S1	
20	Global_attributes														Sensor	Second-generation Global Imager (SGLI)	H5T_C_S1	
21	Global_attributes														Algorithm_version	1.00	H5T_C_S1	
22	Global_attributes														Parameter_version	001.00	H5T_C_S1	
23	Global_attributes														Image_start_time	20180806 00:55:55.429	H5T_C_S1	
24	Global_attributes														Image_end_time	20180806 23:39:20.154	H5T_C_S1	
25	Image_data														Grid_interval	0.0416667	H5T_IEEE_F32LE	
26	Image_data														Grid_interval_unit	deg	H5T_C_S1	
27	Image_data														Image_projection	Non-map projected one dimensional array. Bin height is 1/[Grid_interval] deg. and bin width depends on its latitude (1/[Grid_interval]/cos(lat.) deg.). The area of each bin is equal. The bin is started from -180 deg. longitude to eastbound and from -90 deg. latitude (south) to 90 deg. (north).	H5T_C_S1	
28	Image_data														Number_of_bins	23761676	H5T_STD_I32LE	
29	Image_data														Lower_left_latitude	-90.0	H5T_IEEE_F32LE	
30	Image_data														Lower_left_longitude	-180.0	H5T_IEEE_F32LE	
31	Image_data														Lower_right_latitude	-90.0	H5T_IEEE_F32LE	
32	Image_data														Lower_right_longitude	180.0	H5T_IEEE_F32LE	
33	Image_data														Upper_left_latitude	90.0	H5T_IEEE_F32LE	
34	Image_data														Upper_left_longitude	-180.0	H5T_IEEE_F32LE	
35	Image_data														Upper_right_latitude	90.0	H5T_IEEE_F32LE	
36	Image_data														Upper_right_longitude	180.0	H5T_IEEE_F32LE	
37	Image_data	NWLR_565_AVE		H5T_STD_U16LE	23761676				gzip	4	23761676				Error_DN	65535	H5T_STD_U16LE	
38	Image_data	NWLR_565_AVE		H5T_STD_U16LE	23761676				gzip	4	23761676				Data_description	Average of NWLR_565 parameter (spatial statistics)	H5T_C_S1	
39	Image_data	NWLR_565_AVE		H5T_STD_U16LE	23761676				gzip	4	23761676				Maximum_valid_DN	65534	H5T_STD_U16LE	
40	Image_data	NWLR_565_AVE		H5T_STD_U16LE	23761676				gzip	4	23761676				Minimum_valid_DN	0	H5T_STD_U16LE	
41	Image_data	NWLR_565_AVE		H5T_STD_U16LE	23761676				gzip	4	23761676				Offset	-10.0	H5T_IEEE_F32LE	
42	Image_data	NWLR_565_AVE		H5T_STD_U16LE	23761676				gzip	4	23761676				Slope	0.00125	H5T_IEEE_F32LE	
43	Image_data	NWLR_565_AVE		H5T_STD_U16LE	23761676				gzip	4	23761676				Unit	W/m^2/sr/um	H5T_C_S1	
44	Image_data	NWLR_565_Date		H5T_STD_U8LE	23761676				gzip	4	23761676				Data_description	Date information employed in the statistics. (Always 1 for this 3BSG-daily product)	H5T_C_S1	
45	Image_data	NWLR_565_Date		H5T_STD_U8LE	23761676				gzip	4	23761676				Error_DN	255	H5T_STD_U8LE	
46	Image_data	NWLR_565_Date		H5T_STD_U8LE	23761676				gzip	4	23761676				Maximum_valid_DN	254	H5T_STD_U16LE	
47	Image_data	NWLR_565_Date		H5T_STD_U8LE	23761676				gzip	4	23761676				Minimum_valid_DN	0	H5T_STD_U16LE	
48	Image_data	NWLR_565_Date		H5T_STD_U8LE	23761676				gzip	4	23761676				Offset	0.0	H5T_IEEE_F32LE	
49	Image_data	NWLR_565_Date		H5T_STD_U8LE	23761676				gzip	4	23761676				Slope	1.0	H5T_IEEE_F32LE	
50	Image_data	NWLR_565_Date		H5T_STD_U8LE	23761676				gzip	4	23761676				Unit	day	H5T_C_S1	
51	Image_data	NWLR_565_MAX		H5T_STD_U16LE	23761676				gzip	4	23761676				Data_description	Maximum of NWLR_565 parameter (spatial statistics)	H5T_C_S1	
52	Image_data	NWLR_565_MAX		H5T_STD_U16LE	23761676				gzip	4	23761676				Error_DN	65535	H5T_STD_U16LE	
53	Image_data	NWLR_565_MAX		H5T_STD_U16LE	23761676				gzip	4	23761676				Maximum_valid_DN	65534	H5T_STD_U16LE	
54	Image_data	NWLR_565_MAX		H5T_STD_U16LE	23761676				gzip	4	23761676				Minimum_valid_DN	0	H5T_STD_U16LE	
55	Image_data	NWLR_565_MAX		H5T_STD_U16LE	23761676				gzip	4	23761676				Offset	-10.0	H5T_IEEE_F32LE	
56	Image_data	NWLR_565_MAX		H5T_STD_U16LE	23761676				gzip	4	23761676				Slope	0.00125	H5T_IEEE_F32LE	
57	Image_data	NWLR_565_MAX		H5T_STD_U16LE	23761676				gzip	4	23761676				Unit	W/m^2/sr/um	H5T_C_S1	
58	Image_data	NWLR_565_MIN		H5T_STD_U16LE	23761676				gzip	4	23761676				Data_description	Minimum of NWLR_565 parameter (spatial statistics)	H5T_C_S1	
59	Image_data	NWLR_565_MIN		H5T_STD_U16LE	23761676				gzip	4	23761676				Error_DN	65535	H5T_STD_U16LE	
60	Image_data	NWLR_565_MIN		H5T_STD_U16LE	23761676				gzip	4	23761676				Maximum_valid_DN	65534	H5T_STD_U16LE	
61	Image_data	NWLR_565_MIN		H5T_STD_U16LE	23761676				gzip	4	23761676				Minimum_valid_DN	0	H5T_STD_U16LE	
62	Image_data	NWLR_565_MIN		H5T_STD_U16LE	23761676				gzip	4	23761676				Offset	-10.0	H5T_IEEE_F32LE	
63	Image_data	NWLR_565_MIN		H5T_STD_U16LE	23761676				gzip	4	23761676				Slope	0.00125	H5T_IEEE_F32LE	
64	Image_data	NWLR_565_MIN		H5T_STD_U16LE	23761676				gzip	4	23761676				Unit	W/m^2/sr/um	H5T_C_S1	
65	Image_data	NWLR_565_Ninput		H5T_STD_U16LE	23761676				gzip	4	23761676				Data_description	The number of input data	H5T_C_S1	
66	Image_data	NWLR_565_Ninput		H5T_STD_U16LE	23761676				gzip	4	23761676				Error_DN	65535	H5T_STD_U16LE	
67	Image_data	NWLR_565_Ninput		H5T_STD_U16LE	23761676				gzip	4	23761676				Maximum_valid_DN	207	H5T_STD_U16LE	
68	Image_data	NWLR_565_Ninput		H5T_STD_U16LE	23761676				gzip	4	23761676				Minimum_valid_DN	0	H5T_STD_U16LE	
69	Image_data	NWLR_565_Ninput		H5T_STD_U16LE	23761676				gzip	4	23761676				Offset	0.0	H5T_IEEE_F32LE	
70	Image_data	NWLR_565_Ninput		H5T_STD_U16LE	23761676				gzip	4	23761676				Slope	1.0	H5T_IEEE_F32LE	
71	Image_data	NWLR_565_Ninput		H5T_STD_U16LE	23761676				gzip	4	23761676				Unit	NA	H5T_C_S1	
72	Image_data	NWLR_565_Nused		H5T_STD_U16LE	23761676				gzip	4	23761676				Data_description	The number of data used in the statistics	H5T_C_S1	
73	Image_data	NWLR_565_Nused		H5T_STD_U16LE	23761676				gzip	4	23761676				Error_DN	65535	H5T_STD_U16LE	
74	Image_data	NWLR_565_Nused		H5T_STD_U16LE	23761676				gzip	4	23761676				Maximum_valid_DN	207	H5T_STD_U16LE	
75	Image_data	NWLR_565_Nused		H5T_STD_U16LE	23761676				gzip	4	23761676				Minimum_valid_DN	0	H5T_STD_U16LE	
76	Image_data	NWLR_565_Nused		H5T_STD_U16LE	23761676				gzip	4	23761676				Offset	0.0	H5T_IEEE_F32LE	
77	Image_data	NWLR_565_Nused		H5T_STD_U16LE	23761676				gzip	4	23761676				Slope	1.0	H5T_IEEE_F32LE	
78	Image_data	NWLR_565_Nused		H5T_STD_U16LE	23761676				gzip	4	23761676				Unit	NA	H5T_C_S1	
79	Image_data	NWLR_565_QA_flag		H5T_STD_U8LE	23761676				gzip	4	23761676				Data_description	QA information flag ([bit field 1-0]: water(land frac.=0%)=00, mostly water(0<land frac.<50%)=01, mostly coastal(50<land frac.<100%)=10, land(land frac=100%)=11. If no input data available, all bit fields are set to 1 (i.e., flag value = 255). If pixel value in l2 data is Error_DN, flag value = 254)	H5T_C_S1	
80	Image_data	NWLR_565_QA_flag		H5T_STD_U8LE	23761676				gzip	4	23761676				Error_DN	255	H5T_STD_U8LE	
81	Image_data	NWLR_565_QA_flag		H5T_STD_U8LE	23761676				gzip	4	23761676				Maximum_valid_DN	253	H5T_STD_U16LE	
82	Image_data	NWLR_565_QA_flag		H5T_STD_U8LE	23761676				gzip	4	23761676				Minimum_valid_DN	0	H5T_STD_U16LE	
83	Image_data	NWLR_565_QA_flag		H5T_STD_U8LE	23761676				gzip	4	23761676				Offset	0.0	H5T_IEEE_F32LE	
84	Image_data	NWLR_565_QA_flag		H5T_STD_U8LE	23761676				gzip	4	23761676				Slope	1.0	H5T_IEEE_F32LE	
85	Image_data	NWLR_565_QA_flag		H5T_STD_U8LE	23761676				gzip	4	23761676				Unit	NA	H5T_C_S1	
86	Image_data	NWLR_565_RMS		H5T_STD_U16LE	23761676				gzip	4	23761676				Data_description	Root Mean Square of NWLR_565 parameter (spatial statistics)	H5T_C_S1	
87	Image_data	NWLR_565_RMS		H5T_STD_U16LE	23761676				gzip	4	23761676				Error_DN	65535	H5T_STD_U16LE	
88	Image_data	NWLR_565_RMS		H5T_STD_U16LE	23761676				gzip	4	23761676				Maximum_valid_DN	65534	H5T_STD_U16LE	
89	Image_data	NWLR_565_RMS		H5T_STD_U16LE	23761676				gzip	4	23761676				Minimum_valid_DN	0	H5T_STD_U16LE	
90	Image_data	NWLR_565_RMS		H5T_STD_U16LE	23761676				gzip	4	23761676				Offset	-10.0	H5T_IEEE_F32LE	
91	Image_data	NWLR_565_RMS		H5T_STD_U16LE	23761676				gzip	4	23761676				Slope	0.00125	H5T_IEEE_F32LE	
92	Image_data	NWLR_565_RMS		H5T_STD_U16LE	23761676				gzip	4	23761676				Unit	W/m^2/sr/um	H5T_C_S1	
93	Processing_attributes														Contact_point	JAXA/Earth Observation Research Center (EORC)	H5T_C_S1	
94	Processing_attributes														Processing_UT	20180808 00:10:04	H5T_C_S1	
95	Processing_attributes														Processing_organization	JAXA/GCOM-C science project	H5T_C_S1	
96	Processing_attributes														Processing_result	Good	H5T_C_S1	
97	Processing_attributes														Input_files		H5T_C_S1	
98	Processing_attributes														Input File Name 001	GC1SG1_201808060056E04407_L2SG_NWLRK_0160.h5	H5T_C_S1	
99	Processing_attributes														Input File Name 002	GC1SG1_201808060057V04407_L2SG_NWLRK_0160.h5	H5T_C_S1	
100	Processing_attributes														Input File Name 003	GC1SG1_201808060100J04408_L2SG_NWLRK_0160.h5	H5T_C_S1	
101	Processing_attributes														Input File Name 004	GC1SG1_201808060102S04408_L2SG_NWLRK_0160.h5	H5T_C_S1	
102	Processing_attributes														Input File Name 005	GC1SG1_201808060104N04409_L2SG_NWLRK_0160.h5	H5T_C_S1	
103	Processing_attributes														Input File Name 006	GC1SG1_201808060108S04410_L2SG_NWLRK_0160.h5	H5T_C_S1	
104	Processing_attributes														Input File Name 007	GC1SG1_201808060113A04411_L2SG_NWLRK_0160.h5	H5T_C_S1	
105	Processing_attributes														Input File Name 008	GC1SG1_201808060117E04412_L2SG_NWLRK_0160.h5	H5T_C_S1	
106	Processing_attributes														Input File Name 009	GC1SG1_201808060118B04412_L2SG_NWLRK_0160.h5	H5T_C_S1	
107	Processing_attributes														Input File Name 010	GC1SG1_201808060119V04412_L2SG_NWLRK_0160.h5	H5T_C_S1	
108	Processing_attributes														Input File Name 011	GC1SG1_201808060121K04413_L2SG_NWLRK_0160.h5	H5T_C_S1	
109	Processing_attributes														Input File Name 012	GC1SG1_201808060125P04414_L2SG_NWLRK_0160.h5	H5T_C_S1	
110	Processing_attributes														Input File Name 013	GC1SG1_201808060129T04415_L2SG_NWLRK_0160.h5	H5T_C_S1	
111	Processing_attributes														Input File Name 014	GC1SG1_201808060133A04415_L2SG_NWLRK_0160.h5	H5T_C_S1	
112	Processing_attributes														Input File Name 015	GC1SG1_201808060134B04416_L2SG_NWLRK_0160.h5	H5T_C_S1	
113	Processing_attributes														Input File Name 016	GC1SG1_201808060138F04417_L2SG_NWLRK_0160.h5	H5T_C_S1	
114	Processing_attributes														Input File Name 017	GC1SG1_201808060237D07807_L2SG_NWLRK_0160.h5	H5T_C_S1	
115	Processing_attributes														Input File Name 018	GC1SG1_201808060238L07807_L2SG_NWLRK_0160.h5	H5T_C_S1	
116	Processing_attributes														Input File Name 019	GC1SG1_201808060241H07808_L2SG_NWLRK_0160.h5	H5T_C_S1	

No.	Group	Dataset	Dataset Description	Type	1Dim	2Dim	3Dim	4Dim	Compress	Compress Lv.	Chunk1Dim	Chunk2Dim	Chunk3Dim	Chunk4Dim	Attribute	Attribute Value	Attribute type	Attribute Note
117	Processing_attributes														Input File Name 020	GC1SG1_201808060243R07808_L2SG_NWLRK_0160.h5	H5T_C_S1	
118	Processing_attributes														Input File Name 021	GC1SG1_201808060245W07809_L2SG_NWLRK_0160.h5	H5T_C_S1	
119	Processing_attributes														Input File Name 022	GC1SG1_201808060249R07810_L2SG_NWLRK_0160.h5	H5T_C_S1	
120	Processing_attributes														Input File Name 023	GC1SG1_201808060253V07811_L2SG_NWLRK_0160.h5	H5T_C_S1	
121	Processing_attributes														Input File Name 024	GC1SG1_201808060258D07812_L2SG_NWLRK_0160.h5	H5T_C_S1	
122	Processing_attributes														Input File Name 025	GC1SG1_201808060302J07813_L2SG_NWLRK_0160.h5	H5T_C_S1	
123	Processing_attributes														Input File Name 026	GC1SG1_201808060306N07814_L2SG_NWLRK_0160.h5	H5T_C_S1	
124	Processing_attributes														Input File Name 027	GC1SG1_201808060309Q07814_L2SG_NWLRK_0160.h5	H5T_C_S1	
125	Processing_attributes														Input File Name 028	GC1SG1_201808060310S07815_L2SG_NWLRK_0160.h5	H5T_C_S1	
126	Processing_attributes														Input File Name 029	GC1SG1_201808060315A07816_L2SG_NWLRK_0160.h5	H5T_C_S1	
127	Processing_attributes														Input File Name 030	GC1SG1_201808060319E07817_L2SG_NWLRK_0160.h5	H5T_C_S1	
128	Processing_attributes														Input File Name 031	GC1SG1_201808060418C11207_L2SG_NWLRK_0160.h5	H5T_C_S1	
129	Processing_attributes														Input File Name 032	GC1SG1_201808060419H11207_L2SG_NWLRK_0160.h5	H5T_C_S1	
130	Processing_attributes														Input File Name 033	GC1SG1_201808060422G11208_L2SG_NWLRK_0160.h5	H5T_C_S1	
131	Processing_attributes														Input File Name 034	GC1SG1_201808060424Q11208_L2SG_NWLRK_0160.h5	H5T_C_S1	
132	Processing_attributes														Input File Name 035	GC1SG1_201808060426L11209_L2SG_NWLRK_0160.h5	H5T_C_S1	
133	Processing_attributes														Input File Name 036	GC1SG1_201808060430Q11210_L2SG_NWLRK_0160.h5	H5T_C_S1	
134	Processing_attributes														Input File Name 037	GC1SG1_201808060434U11211_L2SG_NWLRK_0160.h5	H5T_C_S1	
135	Processing_attributes														Input File Name 038	GC1SG1_201808060439C11212_L2SG_NWLRK_0160.h5	H5T_C_S1	
136	Processing_attributes														Input File Name 039	GC1SG1_201808060443H11213_L2SG_NWLRK_0160.h5	H5T_C_S1	
137	Processing_attributes														Input File Name 040	GC1SG1_201808060444F11213_L2SG_NWLRK_0160.h5	H5T_C_S1	
138	Processing_attributes														Input File Name 041	GC1SG1_201808060447W11214_L2SG_NWLRK_0160.h5	H5T_C_S1	
139	Processing_attributes														Input File Name 042	GC1SG1_201808060451R11215_L2SG_NWLRK_0160.h5	H5T_C_S1	
140	Processing_attributes														Input File Name 043	GC1SG1_201808060455V11216_L2SG_NWLRK_0160.h5	H5T_C_S1	
141	Processing_attributes														Input File Name 044	GC1SG1_201808060500D11217_L2SG_NWLRK_0160.h5	H5T_C_S1	
142	Processing_attributes														Input File Name 045	GC1SG1_201808060559B14607_L2SG_NWLRK_0160.h5	H5T_C_S1	
143	Processing_attributes														Input File Name 046	GC1SG1_201808060603F14608_L2SG_NWLRK_0160.h5	H5T_C_S1	
144	Processing_attributes														Input File Name 047	GC1SG1_201808060605P14608_L2SG_NWLRK_0160.h5	H5T_C_S1	
145	Processing_attributes														Input File Name 048	GC1SG1_201808060607K14609_L2SG_NWLRK_0160.h5	H5T_C_S1	
146	Processing_attributes														Input File Name 049	GC1SG1_201808060611P14610_L2SG_NWLRK_0160.h5	H5T_C_S1	
147	Processing_attributes														Input File Name 050	GC1SG1_201808060615T14611_L2SG_NWLRK_0160.h5	H5T_C_S1	
148	Processing_attributes														Input File Name 051	GC1SG1_201808060620B14612_L2SG_NWLRK_0160.h5	H5T_C_S1	
149	Processing_attributes														Input File Name 052	GC1SG1_201808060624G14613_L2SG_NWLRK_0160.h5	H5T_C_S1	
150	Processing_attributes														Input File Name 053	GC1SG1_201808060628L14614_L2SG_NWLRK_0160.h5	H5T_C_S1	
151	Processing_attributes														Input File Name 054	GC1SG1_201808060632Q14615_L2SG_NWLRK_0160.h5	H5T_C_S1	
152	Processing_attributes														Input File Name 055	GC1SG1_201808060636U14616_L2SG_NWLRK_0160.h5	H5T_C_S1	
153	Processing_attributes														Input File Name 056	GC1SG1_201808060637S14616_L2SG_NWLRK_0160.h5	H5T_C_S1	
154	Processing_attributes														Input File Name 057	GC1SG1_201808060641C14617_L2SG_NWLRK_0160.h5	H5T_C_S1	
155	Processing_attributes														Input File Name 058	GC1SG1_201808060645G14618_L2SG_NWLRK_0160.h5	H5T_C_S1	
156	Processing_attributes														Input File Name 059	GC1SG1_201808060740A18007_L2SG_NWLRK_0160.h5	H5T_C_S1	
157	Processing_attributes														Input File Name 060	GC1SG1_201808060744E18008_L2SG_NWLRK_0160.h5	H5T_C_S1	
158	Processing_attributes														Input File Name 061	GC1SG1_201808060746N18008_L2SG_NWLRK_0160.h5	H5T_C_S1	
159	Processing_attributes														Input File Name 062	GC1SG1_201808060748J18009_L2SG_NWLRK_0160.h5	H5T_C_S1	
160	Processing_attributes														Input File Name 063	GC1SG1_201808060752N18010_L2SG_NWLRK_0160.h5	H5T_C_S1	
161	Processing_attributes														Input File Name 064	GC1SG1_201808060756S18011_L2SG_NWLRK_0160.h5	H5T_C_S1	
162	Processing_attributes														Input File Name 065	GC1SG1_201808060801A18012_L2SG_NWLRK_0160.h5	H5T_C_S1	
163	Processing_attributes														Input File Name 066	GC1SG1_201808060805F18013_L2SG_NWLRK_0160.h5	H5T_C_S1	
164	Processing_attributes														Input File Name 067	GC1SG1_201808060809K18014_L2SG_NWLRK_0160.h5	H5T_C_S1	
165	Processing_attributes														Input File Name 068	GC1SG1_201808060813P18015_L2SG_NWLRK_0160.h5	H5T_C_S1	
166	Processing_attributes														Input File Name 069	GC1SG1_201808060817T18016_L2SG_NWLRK_0160.h5	H5T_C_S1	
167	Processing_attributes														Input File Name 070	GC1SG1_201808060818U18016_L2SG_NWLRK_0160.h5	H5T_C_S1	
168	Processing_attributes														Input File Name 071	GC1SG1_201808060822B18017_L2SG_NWLRK_0160.h5	H5T_C_S1	
169	Processing_attributes														Input File Name 072	GC1SG1_201808060826F18018_L2SG_NWLRK_0160.h5	H5T_C_S1	
170	Processing_attributes														Input File Name 073	GC1SG1_201808060920V21407_L2SG_NWLRK_0160.h5	H5T_C_S1	
171	Processing_attributes														Input File Name 074	GC1SG1_201808060925D21408_L2SG_NWLRK_0160.h5	H5T_C_S1	
172	Processing_attributes														Input File Name 075	GC1SG1_201808060927R21408_L2SG_NWLRK_0160.h5	H5T_C_S1	
173	Processing_attributes														Input File Name 076	GC1SG1_201808060929H21409_L2SG_NWLRK_0160.h5	H5T_C_S1	
174	Processing_attributes														Input File Name 077	GC1SG1_201808060933W21410_L2SG_NWLRK_0160.h5	H5T_C_S1	
175	Processing_attributes														Input File Name 078	GC1SG1_201808060937R21411_L2SG_NWLRK_0160.h5	H5T_C_S1	
176	Processing_attributes														Input File Name 079	GC1SG1_201808060941V21412_L2SG_NWLRK_0160.h5	H5T_C_S1	
177	Processing_attributes														Input File Name 080	GC1SG1_201808060946E21413_L2SG_NWLRK_0160.h5	H5T_C_S1	
178	Processing_attributes														Input File Name 081	GC1SG1_201808060950J21414_L2SG_NWLRK_0160.h5	H5T_C_S1	
179	Processing_attributes														Input File Name 082	GC1SG1_201808060954N21415_L2SG_NWLRK_0160.h5	H5T_C_S1	
180	Processing_attributes														Input File Name 083	GC1SG1_201808060956E21415_L2SG_NWLRK_0160.h5	H5T_C_S1	
181	Processing_attributes														Input File Name 084	GC1SG1_201808060958S21416_L2SG_NWLRK_0160.h5	H5T_C_S1	
182	Processing_attributes														Input File Name 085	GC1SG1_201808061003A21417_L2SG_NWLRK_0160.h5	H5T_C_S1	
183	Processing_attributes														Input File Name 086	GC1SG1_201808061007E21418_L2SG_NWLRK_0160.h5	H5T_C_S1	
184	Processing_attributes														Input File Name 087	GC1SG1_201808061101U24807_L2SG_NWLRK_0160.h5	H5T_C_S1	
185	Processing_attributes														Input File Name 088	GC1SG1_201808061106C24808_L2SG_NWLRK_0160.h5	H5T_C_S1	
186	Processing_attributes														Input File Name 089	GC1SG1_201808061108L24808_L2SG_NWLRK_0160.h5	H5T_C_S1	
187	Processing_attributes														Input File Name 090	GC1SG1_201808061110G24809_L2SG_NWLRK_0160.h5	H5T_C_S1	
188	Processing_attributes														Input File Name 091	GC1SG1_201808061114L24810_L2SG_NWLRK_0160.h5	H5T_C_S1	
189	Processing_attributes														Input File Name 092	GC1SG1_201808061118Q24811_L2SG_NWLRK_0160.h5	H5T_C_S1	
190	Processing_attributes														Input File Name 093	GC1SG1_201808061122U24812_L2SG_NWLRK_0160.h5	H5T_C_S1	
191	Processing_attributes														Input File Name 094	GC1SG1_201808061127D24813_L2SG_NWLRK_0160.h5	H5T_C_S1	
192	Processing_attributes														Input File Name 095	GC1SG1_201808061127V24813_L2SG_NWLRK_0160.h5	H5T_C_S1	
193	Processing_attributes														Input File Name 096	GC1SG1_201808061131H24814_L2SG_NWLRK_0160.h5	H5T_C_S1	
194	Processing_attributes														Input File Name 097	GC1SG1_201808061135W24815_L2SG_NWLRK_0160.h5	H5T_C_S1	
195	Processing_attributes														Input File Name 098	GC1SG1_201808061139R24816_L2SG_NWLRK_0160.h5	H5T_C_S1	
196	Processing_attributes														Input File Name 099	GC1SG1_201808061143C24816_L2SG_NWLRK_0160.h5	H5T_C_S1	
197	Processing_attributes														Input File Name 100	GC1SG1_201808061143V24817_L2SG_NWLRK_0160.h5	H5T_C_S1	
198	Processing_attributes														Input File Name 101	GC1SG1_201808061145C24817_L2SG_NWLRK_0160.h5	H5T_C_S1	
199	Processing_attributes														Input File Name 102	GC1SG1_201808061148D24818_L2SG_NWLRK_0160.h5	H5T_C_S1	
200	Processing_attributes														Input File Name 103	GC1SG1_201808061242T28207_L2SG_NWLRK_0160.h5	H5T_C_S1	
201	Processing_attributes														Input File Name 104	GC1SG1_201808061247B28208_L2SG_NWLRK_0160.h5	H5T_C_S1	
202	Processing_attributes														Input File Name 105	GC1SG1_201808061251F28209_L2SG_NWLRK_0160.h5	H5T_C_S1	
203	Processing_attributes														Input File Name 106	GC1SG1_201808061252F28209_L2SG_NWLRK_0160.h5	H5T_C_S1	
204	Processing_attributes														Input File Name 107	GC1SG1_201808061255K28210_L2SG_NWLRK_0160.h5	H5T_C_S1	
205	Processing_attributes														Input File Name 108	GC1SG1_201808061259P28211_L2SG_NWLRK_0160.h5	H5T_C_S1	
206	Processing_attributes														Input File Name 109	GC1SG1_201808061303T28212_L2SG_NWLRK_0160.h5	H5T_C_S1	
207	Processing_attributes														Input File Name 110	GC1SG1_201808061307E28212_L2SG_NWLRK_0160.h5	H5T_C_S1	
208	Processing_attributes														Input File Name 111	GC1SG1_201808061308C28213_L2SG_NWLRK_0160.h5	H5T_C_S1	
209	Processing_attributes														Input File Name 112	GC1SG1_201808061312G28214_L2SG_NWLRK_0160.h5	H5T_C_S1	
210	Processing_attributes														Input File Name 113	GC1SG1_201808061316L28215_L2SG_NWLRK_0160.h5	H5T_C_S1	
211	Processing_attributes														Input File Name 114	GC1SG1_201808061320Q28216_L2SG_NWLRK_0160.h5	H5T_C_S1	
212	Processing_attributes														Input File Name 115	GC1SG1_201808061322N28216_L2SG_NWLRK_0160.h5	H5T_C_S1	
213	Processing_attributes														Input File Name 116	GC1SG1_201808061324U28217_L2SG_NWLRK_0160.h5	H5T_C_S1	
214	Processing_attributes														Input File Name 117	GC1SG1_201808061326K28217_L2SG_NWLRK_0160.h5	H5T_C_S1	
215	Processing_attributes														Input File Name 118	GC1SG1_201808061329C28218_L2SG_NWLRK_0160.h5	H5T_C_S1	
216	Processing_attributes														Input File Name 119	GC1SG1_201808061423S31607_L2SG_NWLRK_0160.h5	H5T_C_S1	
217	Processing_attributes														Input File Name 120	GC1SG1_201808061428A31608_L2SG_NWLRK_0160.h5	H5T_C_S1	
218	Processing_attributes														Input File Name 121	GC1SG1_201808061432E31609_L2SG_NWLRK_0160.h5	H5T_C_S1	
219	Processing_attributes														Input File Name 122	GC1SG1_201808061436J31610_L2SG_NWLRK_0160.h5	H5T_C_S1	
220	Processing_attributes														Input File Name 123	GC1SG1_201808061439C31610_L2SG_NWLRK_0160.h5	H5T_C_S1	
221	Processing_attributes														Input File Name 124	GC1SG1_201808061440N31611_L2SG_NWLRK_0160.h5	H5T_C_S1	
222	Processing_attributes														Input File Name 125	GC1SG1_201808061441U31611_L2SG_NWLRK_0160.h5	H5T_C_S1	
223	Processing_attributes														Input File Name 126	GC1SG1_201808061444S31612_L2SG_NWLRK_0160.h5	H5T_C_S1	
224	Processing_attributes														Input File Name 127	GC1SG1_201808061449B31613_L2SG_NWLRK_0160.h5	H5T_C_S1	
225	Processing_attributes														Input File Name 128	GC1SG1_201808061453F31614_L2SG_NWLRK_0160.h5	H5T_C_S1	
226	Processing_attributes														Input File Name 129	GC1SG1_201808061457K31615_L2SG_NWLRK_0160.h5	H5T_C_S1	
227	Processing_attributes														Input File Name 130	GC1SG1_201808061501P31616_L2SG_NWLRK_0160.h5	H5T_C_S1	
228	Processing_attributes														Input File Name 131	GC1SG1_201808061503L31616_L2SG_NWLRK_0160.h5	H5T_C_S1	
229	Processing_attributes														Input File Name 132	GC1SG1_201808061505T31617_L2SG_NWLRK_0160.h5	H5T_C_S1	
230	Processing_attributes														Input File Name 133	GC1SG1_201808061506P31617_L2SG_NWLRK_0160.h5	H5T_C_S1	
231	Processing_attributes														Input File Name 134	GC1SG1_201808061510B31618_L2SG_NWLRK_0160.h5	H5T_C_S1	
232	Processing_attributes														Input File Name 135	GC1SG1_201808061604R35007_L2SG_NWLRK_0160.h5	H5T_C_S1	
233	Processing_attributes														Input File Name 136	GC1SG1_201808061608V35008_L2SG_NWLRK_0160.h5	H5T_C_S1	
234	Processing_attributes														Input File Name 137	GC1SG1_201808061613D35009_L2SG_NWLRK_0160.h5	H5T_C_S1	
235	Processing_attributes														Input File Name 138	GC1SG1_201808061617H35010_L2SG_NWLRK_0160.h5	H5T_C_S1	
236	Processing_attributes														Input File Name 139	GC1SG1_201808061621M35011_L2SG_NWLRK_0160.h5	H5T_C_S1	
237	Processing_attributes														Input File Name 140	GC1SG1_201808061625R35012_L2SG_NWLRK_0160.h5	H5T_C_S1	
238	Processing_attributes														Input File Name 141	GC1SG1_201808061630A35013_L2SG_NWLRK_0160.h5	H5T_C_S1	

No.	Group	Dataset	Dataset Description	Type	1Dim	2Dim	3Dim	4Dim	Compress	Compress Lv.	Chunk1Dim	Chunk2Dim	Chunk3Dim	Chunk4Dim	Attribute	Attribute Value	Attribute type	Attribute Note
239	Processing_attributes														Input File Name 142	GC1SG1_201808061631H35013_L2SG_NWLRK_0160.h5	H5T_C_S1	
240	Processing_attributes														Input File Name 143	GC1SG1_201808061634E35014_L2SG_NWLRK_0160.h5	H5T_C_S1	
241	Processing_attributes														Input File Name 144	GC1SG1_201808061638J35015_L2SG_NWLRK_0160.h5	H5T_C_S1	
242	Processing_attributes														Input File Name 145	GC1SG1_201808061642N35016_L2SG_NWLRK_0160.h5	H5T_C_S1	
243	Processing_attributes														Input File Name 146	GC1SG1_201808061646S35017_L2SG_NWLRK_0160.h5	H5T_C_S1	
244	Processing_attributes														Input File Name 147	GC1SG1_201808061651A35018_L2SG_NWLRK_0160.h5	H5T_C_S1	
245	Processing_attributes														Input File Name 148	GC1SG1_201808061745Q38407_L2SG_NWLRK_0160.h5	H5T_C_S1	
246	Processing_attributes														Input File Name 149	GC1SG1_201808061749U38408_L2SG_NWLRK_0160.h5	H5T_C_S1	
247	Processing_attributes														Input File Name 150	GC1SG1_201808061754C38409_L2SG_NWLRK_0160.h5	H5T_C_S1	
248	Processing_attributes														Input File Name 151	GC1SG1_201808061758G38410_L2SG_NWLRK_0160.h5	H5T_C_S1	
249	Processing_attributes														Input File Name 152	GC1SG1_201808061802L38411_L2SG_NWLRK_0160.h5	H5T_C_S1	
250	Processing_attributes														Input File Name 153	GC1SG1_201808061806Q38412_L2SG_NWLRK_0160.h5	H5T_C_S1	
251	Processing_attributes														Input File Name 154	GC1SG1_201808061807N38412_L2SG_NWLRK_0160.h5	H5T_C_S1	
252	Processing_attributes														Input File Name 155	GC1SG1_201808061810V38413_L2SG_NWLRK_0160.h5	H5T_C_S1	
253	Processing_attributes														Input File Name 156	GC1SG1_201808061815D38414_L2SG_NWLRK_0160.h5	H5T_C_S1	
254	Processing_attributes														Input File Name 157	GC1SG1_201808061819H38415_L2SG_NWLRK_0160.h5	H5T_C_S1	
255	Processing_attributes														Input File Name 158	GC1SG1_201808061823N38416_L2SG_NWLRK_0160.h5	H5T_C_S1	
256	Processing_attributes														Input File Name 159	GC1SG1_201808061827R38417_L2SG_NWLRK_0160.h5	H5T_C_S1	
257	Processing_attributes														Input File Name 160	GC1SG1_201808061831V38418_L2SG_NWLRK_0160.h5	H5T_C_S1	
258	Processing_attributes														Input File Name 161	GC1SG1_201808061926P41807_L2SG_NWLRK_0160.h5	H5T_C_S1	
259	Processing_attributes														Input File Name 162	GC1SG1_201808061930T41808_L2SG_NWLRK_0160.h5	H5T_C_S1	
260	Processing_attributes														Input File Name 163	GC1SG1_201808061935B41809_L2SG_NWLRK_0160.h5	H5T_C_S1	
261	Processing_attributes														Input File Name 164	GC1SG1_201808061939F41810_L2SG_NWLRK_0160.h5	H5T_C_S1	
262	Processing_attributes														Input File Name 165	GC1SG1_201808061943K41811_L2SG_NWLRK_0160.h5	H5T_C_S1	
263	Processing_attributes														Input File Name 166	GC1SG1_201808061944H41811_L2SG_NWLRK_0160.h5	H5T_C_S1	
264	Processing_attributes														Input File Name 167	GC1SG1_201808061947P41812_L2SG_NWLRK_0160.h5	H5T_C_S1	
265	Processing_attributes														Input File Name 168	GC1SG1_201808061951U41813_L2SG_NWLRK_0160.h5	H5T_C_S1	
266	Processing_attributes														Input File Name 169	GC1SG1_201808061956C41814_L2SG_NWLRK_0160.h5	H5T_C_S1	
267	Processing_attributes														Input File Name 170	GC1SG1_201808062000G41815_L2SG_NWLRK_0160.h5	H5T_C_S1	
268	Processing_attributes														Input File Name 171	GC1SG1_201808062004L41816_L2SG_NWLRK_0160.h5	H5T_C_S1	
269	Processing_attributes														Input File Name 172	GC1SG1_201808062008Q41817_L2SG_NWLRK_0160.h5	H5T_C_S1	
270	Processing_attributes														Input File Name 173	GC1SG1_201808062012U41818_L2SG_NWLRK_0160.h5	H5T_C_S1	
271	Processing_attributes														Input File Name 174	GC1SG1_201808062107N45207_L2SG_NWLRK_0160.h5	H5T_C_S1	
272	Processing_attributes														Input File Name 175	GC1SG1_201808062111S45208_L2SG_NWLRK_0160.h5	H5T_C_S1	
273	Processing_attributes														Input File Name 176	GC1SG1_201808062116A45209_L2SG_NWLRK_0160.h5	H5T_C_S1	
274	Processing_attributes														Input File Name 177	GC1SG1_201808062120E45210_L2SG_NWLRK_0160.h5	H5T_C_S1	
275	Processing_attributes														Input File Name 178	GC1SG1_201808062121C45210_L2SG_NWLRK_0160.h5	H5T_C_S1	
276	Processing_attributes														Input File Name 179	GC1SG1_201808062124J45211_L2SG_NWLRK_0160.h5	H5T_C_S1	
277	Processing_attributes														Input File Name 180	GC1SG1_201808062125J45211_L2SG_NWLRK_0160.h5	H5T_C_S1	
278	Processing_attributes														Input File Name 181	GC1SG1_201808062128N45212_L2SG_NWLRK_0160.h5	H5T_C_S1	
279	Processing_attributes														Input File Name 182	GC1SG1_201808062129L45212_L2SG_NWLRK_0160.h5	H5T_C_S1	
280	Processing_attributes														Input File Name 183	GC1SG1_201808062132T45213_L2SG_NWLRK_0160.h5	H5T_C_S1	
281	Processing_attributes														Input File Name 184	GC1SG1_201808062135L45213_L2SG_NWLRK_0160.h5	H5T_C_S1	
282	Processing_attributes														Input File Name 185	GC1SG1_201808062137B45214_L2SG_NWLRK_0160.h5	H5T_C_S1	
283	Processing_attributes														Input File Name 186	GC1SG1_201808062141F45215_L2SG_NWLRK_0160.h5	H5T_C_S1	
284	Processing_attributes														Input File Name 187	GC1SG1_201808062145K45216_L2SG_NWLRK_0160.h5	H5T_C_S1	
285	Processing_attributes														Input File Name 188	GC1SG1_201808062147G45216_L2SG_NWLRK_0160.h5	H5T_C_S1	
286	Processing_attributes														Input File Name 189	GC1SG1_201808062149P45217_L2SG_NWLRK_0160.h5	H5T_C_S1	
287	Processing_attributes														Input File Name 190	GC1SG1_201808062150M45217_L2SG_NWLRK_0160.h5	H5T_C_S1	
288	Processing_attributes														Input File Name 191	GC1SG1_201808062153T45218_L2SG_NWLRK_0160.h5	H5T_C_S1	
289	Processing_attributes														Input File Name 192	GC1SG1_201808062248M00107_L2SG_NWLRK_0160.h5	H5T_C_S1	
290	Processing_attributes														Input File Name 193	GC1SG1_201808062252R00108_L2SG_NWLRK_0160.h5	H5T_C_S1	
291	Processing_attributes														Input File Name 194	GC1SG1_201808062256V00109_L2SG_NWLRK_0160.h5	H5T_C_S1	
292	Processing_attributes														Input File Name 195	GC1SG1_201808062301D00110_L2SG_NWLRK_0160.h5	H5T_C_S1	
293	Processing_attributes														Input File Name 196	GC1SG1_201808062302B00110_L2SG_NWLRK_0160.h5	H5T_C_S1	
294	Processing_attributes														Input File Name 197	GC1SG1_201808062305H00111_L2SG_NWLRK_0160.h5	H5T_C_S1	
295	Processing_attributes														Input File Name 198	GC1SG1_201808062309W00112_L2SG_NWLRK_0160.h5	H5T_C_S1	
296	Processing_attributes														Input File Name 199	GC1SG1_201808062313S00113_L2SG_NWLRK_0160.h5	H5T_C_S1	
297	Processing_attributes														Input File Name 200	GC1SG1_201808062315C00113_L2SG_NWLRK_0160.h5	H5T_C_S1	
298	Processing_attributes														Input File Name 201	GC1SG1_201808062318A00114_L2SG_NWLRK_0160.h5	H5T_C_S1	
299	Processing_attributes														Input File Name 202	GC1SG1_201808062322E00115_L2SG_NWLRK_0160.h5	H5T_C_S1	
300	Processing_attributes														Input File Name 203	GC1SG1_201808062326J00116_L2SG_NWLRK_0160.h5	H5T_C_S1	
301	Processing_attributes														Input File Name 204	GC1SG1_201808062329J00116_L2SG_NWLRK_0160.h5	H5T_C_S1	
302	Processing_attributes														Input File Name 205	GC1SG1_201808062330N00117_L2SG_NWLRK_0160.h5	H5T_C_S1	
303	Processing_attributes														Input File Name 206	GC1SG1_201808062334S00118_L2SG_NWLRK_0160.h5	H5T_C_S1	
304	Processing_attributes														Input File Name 207	GC1SG1_201808062336K00118_L2SG_NWLRK_0160.h5	H5T_C_S1	

No.	Group	Dataset	Dataset Description	Type	1Dim	2Dim	3Dim	4Dim	Compress	Compress Lv.	Chunk1Dim	Chunk2Dim	Chunk3Dim	Chunk4Dim	Attribute	Attribute Value	Attribute type	Attribute Note
1	Geometry_data														Grid_interval	0.0416667	H5T_IEEE_F32LE	
2	Geometry_data														Grid_interval_unit	deg	H5T_C_S1	
3	Geometry_data														Image_projection	Non-map projected one dimensional array. Bin height is 1/[Grid_interval] deg. and bin width depends on its latitude (1/[Grid_interval]/cos(lat.) deg.). The area of each bin is equal. The bin is started from -180 deg. longitude to eastbound and from -90 deg. latitude (south) to 90 deg. (north).	H5T_C_S1	
4	Geometry_data														Number_of_bins	23761676	H5T_STD_I32LE	
5	Geometry_data														Lower_left_latitude	-90.0	H5T_IEEE_F32LE	
6	Geometry_data														Lower_left_longitude	-180.0	H5T_IEEE_F32LE	
7	Geometry_data														Lower_right_latitude	-90.0	H5T_IEEE_F32LE	
8	Geometry_data														Lower_right_longitude	180.0	H5T_IEEE_F32LE	
9	Geometry_data														Upper_left_latitude	90.0	H5T_IEEE_F32LE	
10	Geometry_data														Upper_left_longitude	-180.0	H5T_IEEE_F32LE	
11	Geometry_data														Upper_right_latitude	90.0	H5T_IEEE_F32LE	
12	Geometry_data														Upper_right_longitude	180.0	H5T_IEEE_F32LE	
13	Global_attributes														Algorithm_depelopper	Japan Aerospace Exploration Agency (JAXA)	H5T_C_S1	
14	Global_attributes														Dataset_description	Level-3 daily spatial binning file of NWLR_670	H5T_C_S1	
15	Global_attributes														Product_file_name	GC1SG1_20180806D01D_X0000_3BSG_L670F_0100.h5	H5T_C_S1	
16	Global_attributes														Product_level	Level-3	H5T_C_S1	
17	Global_attributes														Product_name	Level-3 spatial binned parameters	H5T_C_S1	
18	Global_attributes														Product_version	0100	H5T_C_S1	
19	Global_attributes														Satellite	Global Change Observation Mission - Climate (GCOM-C)	H5T_C_S1	
20	Global_attributes														Sensor	Second-generation Global Imager (SGLI)	H5T_C_S1	
21	Global_attributes														Algorithm_version	1.00	H5T_C_S1	
22	Global_attributes														Parameter_version	001.00	H5T_C_S1	
23	Global_attributes														Image_start_time	20180806 00:55:55.429	H5T_C_S1	
24	Global_attributes														Image_end_time	20180806 23:39:20.154	H5T_C_S1	
25	Image_data														Grid_interval	0.0416667	H5T_IEEE_F32LE	
26	Image_data														Grid_interval_unit	deg	H5T_C_S1	
27	Image_data														Image_projection	Non-map projected one dimensional array. Bin height is 1/[Grid_interval] deg. and bin width depends on its latitude (1/[Grid_interval]/cos(lat.) deg.). The area of each bin is equal. The bin is started from -180 deg. longitude to eastbound and from -90 deg. latitude (south) to 90 deg. (north).	H5T_C_S1	
28	Image_data														Number_of_bins	23761676	H5T_STD_I32LE	
29	Image_data														Lower_left_latitude	-90.0	H5T_IEEE_F32LE	
30	Image_data														Lower_left_longitude	-180.0	H5T_IEEE_F32LE	
31	Image_data														Lower_right_latitude	-90.0	H5T_IEEE_F32LE	
32	Image_data														Lower_right_longitude	180.0	H5T_IEEE_F32LE	
33	Image_data														Upper_left_latitude	90.0	H5T_IEEE_F32LE	
34	Image_data														Upper_left_longitude	-180.0	H5T_IEEE_F32LE	
35	Image_data														Upper_right_latitude	90.0	H5T_IEEE_F32LE	
36	Image_data														Upper_right_longitude	180.0	H5T_IEEE_F32LE	
37	Image_data	NWLR_670_AVE		H5T_STD_U16LE	23761676				gzip	4	23761676				Error_DN	65535	H5T_STD_U16LE	
38	Image_data	NWLR_670_AVE		H5T_STD_U16LE	23761676				gzip	4	23761676				Data_description	Average of NWLR_670 parameter (spatial statistics)	H5T_C_S1	
39	Image_data	NWLR_670_AVE		H5T_STD_U16LE	23761676				gzip	4	23761676				Maximum_valid_DN	65534	H5T_STD_U16LE	
40	Image_data	NWLR_670_AVE		H5T_STD_U16LE	23761676				gzip	4	23761676				Minimum_valid_DN	0	H5T_STD_U16LE	
41	Image_data	NWLR_670_AVE		H5T_STD_U16LE	23761676				gzip	4	23761676				Offset	-10.0	H5T_IEEE_F32LE	
42	Image_data	NWLR_670_AVE		H5T_STD_U16LE	23761676				gzip	4	23761676				Slope	0.00125	H5T_IEEE_F32LE	
43	Image_data	NWLR_670_AVE		H5T_STD_U16LE	23761676				gzip	4	23761676				Unit	W/m^2/sr/um	H5T_C_S1	
44	Image_data	NWLR_670_Date		H5T_STD_U8LE	23761676				gzip	4	23761676				Data_description	Date information employed in the statistics. (Always 1 for this 3BSG-daily product)	H5T_C_S1	
45	Image_data	NWLR_670_Date		H5T_STD_U8LE	23761676				gzip	4	23761676				Error_DN	255	H5T_STD_U8LE	
46	Image_data	NWLR_670_Date		H5T_STD_U8LE	23761676				gzip	4	23761676				Maximum_valid_DN	254	H5T_STD_U16LE	
47	Image_data	NWLR_670_Date		H5T_STD_U8LE	23761676				gzip	4	23761676				Minimum_valid_DN	0	H5T_STD_U16LE	
48	Image_data	NWLR_670_Date		H5T_STD_U8LE	23761676				gzip	4	23761676				Offset	0.0	H5T_IEEE_F32LE	
49	Image_data	NWLR_670_Date		H5T_STD_U8LE	23761676				gzip	4	23761676				Slope	1.0	H5T_IEEE_F32LE	
50	Image_data	NWLR_670_Date		H5T_STD_U8LE	23761676				gzip	4	23761676				Unit	day	H5T_C_S1	
51	Image_data	NWLR_670_MAX		H5T_STD_U16LE	23761676				gzip	4	23761676				Data_description	Maximum of NWLR_670 parameter (spatial statistics)	H5T_C_S1	
52	Image_data	NWLR_670_MAX		H5T_STD_U16LE	23761676				gzip	4	23761676				Error_DN	65535	H5T_STD_U16LE	
53	Image_data	NWLR_670_MAX		H5T_STD_U16LE	23761676				gzip	4	23761676				Maximum_valid_DN	65534	H5T_STD_U16LE	
54	Image_data	NWLR_670_MAX		H5T_STD_U16LE	23761676				gzip	4	23761676				Minimum_valid_DN	0	H5T_STD_U16LE	
55	Image_data	NWLR_670_MAX		H5T_STD_U16LE	23761676				gzip	4	23761676				Offset	-10.0	H5T_IEEE_F32LE	
56	Image_data	NWLR_670_MAX		H5T_STD_U16LE	23761676				gzip	4	23761676				Slope	0.00125	H5T_IEEE_F32LE	
57	Image_data	NWLR_670_MAX		H5T_STD_U16LE	23761676				gzip	4	23761676				Unit	W/m^2/sr/um	H5T_C_S1	
58	Image_data	NWLR_670_MIN		H5T_STD_U16LE	23761676				gzip	4	23761676				Data_description	Minimum of NWLR_670 parameter (spatial statistics)	H5T_C_S1	
59	Image_data	NWLR_670_MIN		H5T_STD_U16LE	23761676				gzip	4	23761676				Error_DN	65535	H5T_STD_U16LE	
60	Image_data	NWLR_670_MIN		H5T_STD_U16LE	23761676				gzip	4	23761676				Maximum_valid_DN	65534	H5T_STD_U16LE	
61	Image_data	NWLR_670_MIN		H5T_STD_U16LE	23761676				gzip	4	23761676				Minimum_valid_DN	0	H5T_STD_U16LE	
62	Image_data	NWLR_670_MIN		H5T_STD_U16LE	23761676				gzip	4	23761676				Offset	-10.0	H5T_IEEE_F32LE	
63	Image_data	NWLR_670_MIN		H5T_STD_U16LE	23761676				gzip	4	23761676				Slope	0.00125	H5T_IEEE_F32LE	
64	Image_data	NWLR_670_MIN		H5T_STD_U16LE	23761676				gzip	4	23761676				Unit	W/m^2/sr/um	H5T_C_S1	
65	Image_data	NWLR_670_Ninput		H5T_STD_U16LE	23761676				gzip	4	23761676				Data_description	The number of input data	H5T_C_S1	
66	Image_data	NWLR_670_Ninput		H5T_STD_U16LE	23761676				gzip	4	23761676				Error_DN	65535	H5T_STD_U16LE	
67	Image_data	NWLR_670_Ninput		H5T_STD_U16LE	23761676				gzip	4	23761676				Maximum_valid_DN	207	H5T_STD_U16LE	
68	Image_data	NWLR_670_Ninput		H5T_STD_U16LE	23761676				gzip	4	23761676				Minimum_valid_DN	0	H5T_STD_U16LE	
69	Image_data	NWLR_670_Ninput		H5T_STD_U16LE	23761676				gzip	4	23761676				Offset	0.0	H5T_IEEE_F32LE	
70	Image_data	NWLR_670_Ninput		H5T_STD_U16LE	23761676				gzip	4	23761676				Slope	1.0	H5T_IEEE_F32LE	
71	Image_data	NWLR_670_Ninput		H5T_STD_U16LE	23761676				gzip	4	23761676				Unit	NA	H5T_C_S1	
72	Image_data	NWLR_670_Nused		H5T_STD_U16LE	23761676				gzip	4	23761676				Data_description	The number of data used in the statistics	H5T_C_S1	
73	Image_data	NWLR_670_Nused		H5T_STD_U16LE	23761676				gzip	4	23761676				Error_DN	65535	H5T_STD_U16LE	
74	Image_data	NWLR_670_Nused		H5T_STD_U16LE	23761676				gzip	4	23761676				Maximum_valid_DN	207	H5T_STD_U16LE	
75	Image_data	NWLR_670_Nused		H5T_STD_U16LE	23761676				gzip	4	23761676				Minimum_valid_DN	0	H5T_STD_U16LE	
76	Image_data	NWLR_670_Nused		H5T_STD_U16LE	23761676				gzip	4	23761676				Offset	0.0	H5T_IEEE_F32LE	
77	Image_data	NWLR_670_Nused		H5T_STD_U16LE	23761676				gzip	4	23761676				Slope	1.0	H5T_IEEE_F32LE	
78	Image_data	NWLR_670_Nused		H5T_STD_U16LE	23761676				gzip	4	23761676				Unit	NA	H5T_C_S1	
79	Image_data	NWLR_670_QA_flag		H5T_STD_U8LE	23761676				gzip	4	23761676				Data_description	QA information flag ([bit field 1-0]: water(land frac.=0%)=00, mostly water(0<land frac.<50%)=01, mostly coastal(50<land frac.<100%)=10, land(land frac=100%)=11. If no input data available, all bit fields are set to 1 (i.e., flag value = 255). If pixel value in l2 data is Error_DN, flag value = 254)	H5T_C_S1	
80	Image_data	NWLR_670_QA_flag		H5T_STD_U8LE	23761676				gzip	4	23761676				Error_DN	255	H5T_STD_U8LE	
81	Image_data	NWLR_670_QA_flag		H5T_STD_U8LE	23761676				gzip	4	23761676				Maximum_valid_DN	253	H5T_STD_U16LE	
82	Image_data	NWLR_670_QA_flag		H5T_STD_U8LE	23761676				gzip	4	23761676				Minimum_valid_DN	0	H5T_STD_U16LE	
83	Image_data	NWLR_670_QA_flag		H5T_STD_U8LE	23761676				gzip	4	23761676				Offset	0.0	H5T_IEEE_F32LE	
84	Image_data	NWLR_670_QA_flag		H5T_STD_U8LE	23761676				gzip	4	23761676				Slope	1.0	H5T_IEEE_F32LE	
85	Image_data	NWLR_670_QA_flag		H5T_STD_U8LE	23761676				gzip	4	23761676				Unit	NA	H5T_C_S1	
86	Image_data	NWLR_670_RMS		H5T_STD_U16LE	23761676				gzip	4	23761676				Data_description	Root Mean Square of NWLR_670 parameter (spatial statistics)	H5T_C_S1	
87	Image_data	NWLR_670_RMS		H5T_STD_U16LE	23761676				gzip	4	23761676				Error_DN	65535	H5T_STD_U16LE	
88	Image_data	NWLR_670_RMS		H5T_STD_U16LE	23761676				gzip	4	23761676				Maximum_valid_DN	65534	H5T_STD_U16LE	
89	Image_data	NWLR_670_RMS		H5T_STD_U16LE	23761676				gzip	4	23761676				Minimum_valid_DN	0	H5T_STD_U16LE	
90	Image_data	NWLR_670_RMS		H5T_STD_U16LE	23761676				gzip	4	23761676				Offset	-10.0	H5T_IEEE_F32LE	
91	Image_data	NWLR_670_RMS		H5T_STD_U16LE	23761676				gzip	4	23761676				Slope	0.00125	H5T_IEEE_F32LE	
92	Image_data	NWLR_670_RMS		H5T_STD_U16LE	23761676				gzip	4	23761676				Unit	W/m^2/sr/um	H5T_C_S1	
93	Processing_attributes														Contact_point	JAXA/Earth Observation Research Center (EORC)	H5T_C_S1	
94	Processing_attributes														Processing_UT	20180808 00:11:57	H5T_C_S1	
95	Processing_attributes														Processing_organization	JAXA/GCOM-C science project	H5T_C_S1	
96	Processing_attributes														Processing_result	Good	H5T_C_S1	
97	Processing_attributes														Input_files		H5T_C_S1	
98	Processing_attributes														Input File Name 001	GC1SG1_201808060056E04407_L2SG_NWLRK_0160.h5	H5T_C_S1	
99	Processing_attributes														Input File Name 002	GC1SG1_201808060057V04407_L2SG_NWLRK_0160.h5	H5T_C_S1	
100	Processing_attributes														Input File Name 003	GC1SG1_201808060100J04408_L2SG_NWLRK_0160.h5	H5T_C_S1	
101	Processing_attributes														Input File Name 004	GC1SG1_201808060102S04408_L2SG_NWLRK_0160.h5	H5T_C_S1	
102	Processing_attributes														Input File Name 005	GC1SG1_201808060104N04409_L2SG_NWLRK_0160.h5	H5T_C_S1	
103	Processing_attributes														Input File Name 006	GC1SG1_201808060108S04410_L2SG_NWLRK_0160.h5	H5T_C_S1	
104	Processing_attributes														Input File Name 007	GC1SG1_201808060113A04411_L2SG_NWLRK_0160.h5	H5T_C_S1	
105	Processing_attributes														Input File Name 008	GC1SG1_201808060117E04412_L2SG_NWLRK_0160.h5	H5T_C_S1	
106	Processing_attributes														Input File Name 009	GC1SG1_201808060118B04412_L2SG_NWLRK_0160.h5	H5T_C_S1	
107	Processing_attributes														Input File Name 010	GC1SG1_201808060119V04412_L2SG_NWLRK_0160.h5	H5T_C_S1	
108	Processing_attributes														Input File Name 011	GC1SG1_201808060121K04413_L2SG_NWLRK_0160.h5	H5T_C_S1	
109	Processing_attributes														Input File Name 012	GC1SG1_201808060125P04414_L2SG_NWLRK_0160.h5	H5T_C_S1	
110	Processing_attributes														Input File Name 013	GC1SG1_201808060129T04415_L2SG_NWLRK_0160.h5	H5T_C_S1	
111	Processing_attributes														Input File Name 014	GC1SG1_201808060133A04415_L2SG_NWLRK_0160.h5	H5T_C_S1	
112	Processing_attributes														Input File Name 015	GC1SG1_201808060134B04416_L2SG_NWLRK_0160.h5	H5T_C_S1	
113	Processing_attributes														Input File Name 016	GC1SG1_201808060138F04417_L2SG_NWLRK_0160.h5	H5T_C_S1	
114	Processing_attributes														Input File Name 017	GC1SG1_201808060237D07807_L2SG_NWLRK_0160.h5	H5T_C_S1	
115	Processing_attributes														Input File Name 018	GC1SG1_201808060238L07807_L2SG_NWLRK_0160.h5	H5T_C_S1	
116	Processing_attributes														Input File Name 019	GC1SG1_201808060241H07808_L2SG_NWLRK_0160.h5	H5T_C_S1	

No.	Group	Dataset	Dataset Description	Type	1Dim	2Dim	3Dim	4Dim	Compress	Compress Lv.	Chunk1Dim	Chunk2Dim	Chunk3Dim	Chunk4Dim	Attribute	Attribute Value	Attribute type	Attribute Note
117	Processing_attributes														Input File Name 020	GC1SG1_201808060243R07808_L2SG_NWLRK_0160.h5	H5T_C_S1	
118	Processing_attributes														Input File Name 021	GC1SG1_201808060245W07809_L2SG_NWLRK_0160.h5	H5T_C_S1	
119	Processing_attributes														Input File Name 022	GC1SG1_201808060249R07810_L2SG_NWLRK_0160.h5	H5T_C_S1	
120	Processing_attributes														Input File Name 023	GC1SG1_201808060253V07811_L2SG_NWLRK_0160.h5	H5T_C_S1	
121	Processing_attributes														Input File Name 024	GC1SG1_201808060258D07812_L2SG_NWLRK_0160.h5	H5T_C_S1	
122	Processing_attributes														Input File Name 025	GC1SG1_201808060302J07813_L2SG_NWLRK_0160.h5	H5T_C_S1	
123	Processing_attributes														Input File Name 026	GC1SG1_201808060306N07814_L2SG_NWLRK_0160.h5	H5T_C_S1	
124	Processing_attributes														Input File Name 027	GC1SG1_201808060309O07814_L2SG_NWLRK_0160.h5	H5T_C_S1	
125	Processing_attributes														Input File Name 028	GC1SG1_201808060310S07815_L2SG_NWLRK_0160.h5	H5T_C_S1	
126	Processing_attributes														Input File Name 029	GC1SG1_201808060315A07816_L2SG_NWLRK_0160.h5	H5T_C_S1	
127	Processing_attributes														Input File Name 030	GC1SG1_201808060319E07817_L2SG_NWLRK_0160.h5	H5T_C_S1	
128	Processing_attributes														Input File Name 031	GC1SG1_201808060418C11207_L2SG_NWLRK_0160.h5	H5T_C_S1	
129	Processing_attributes														Input File Name 032	GC1SG1_201808060419H11207_L2SG_NWLRK_0160.h5	H5T_C_S1	
130	Processing_attributes														Input File Name 033	GC1SG1_201808060422G11208_L2SG_NWLRK_0160.h5	H5T_C_S1	
131	Processing_attributes														Input File Name 034	GC1SG1_201808060424Q11208_L2SG_NWLRK_0160.h5	H5T_C_S1	
132	Processing_attributes														Input File Name 035	GC1SG1_201808060426L11209_L2SG_NWLRK_0160.h5	H5T_C_S1	
133	Processing_attributes														Input File Name 036	GC1SG1_201808060430Q11210_L2SG_NWLRK_0160.h5	H5T_C_S1	
134	Processing_attributes														Input File Name 037	GC1SG1_201808060434U11211_L2SG_NWLRK_0160.h5	H5T_C_S1	
135	Processing_attributes														Input File Name 038	GC1SG1_201808060439C11212_L2SG_NWLRK_0160.h5	H5T_C_S1	
136	Processing_attributes														Input File Name 039	GC1SG1_201808060443H11213_L2SG_NWLRK_0160.h5	H5T_C_S1	
137	Processing_attributes														Input File Name 040	GC1SG1_201808060444F11213_L2SG_NWLRK_0160.h5	H5T_C_S1	
138	Processing_attributes														Input File Name 041	GC1SG1_201808060447W11214_L2SG_NWLRK_0160.h5	H5T_C_S1	
139	Processing_attributes														Input File Name 042	GC1SG1_201808060451R11215_L2SG_NWLRK_0160.h5	H5T_C_S1	
140	Processing_attributes														Input File Name 043	GC1SG1_201808060455V11216_L2SG_NWLRK_0160.h5	H5T_C_S1	
141	Processing_attributes														Input File Name 044	GC1SG1_201808060500D11217_L2SG_NWLRK_0160.h5	H5T_C_S1	
142	Processing_attributes														Input File Name 045	GC1SG1_201808060559B14607_L2SG_NWLRK_0160.h5	H5T_C_S1	
143	Processing_attributes														Input File Name 046	GC1SG1_201808060603F14608_L2SG_NWLRK_0160.h5	H5T_C_S1	
144	Processing_attributes														Input File Name 047	GC1SG1_201808060605P14608_L2SG_NWLRK_0160.h5	H5T_C_S1	
145	Processing_attributes														Input File Name 048	GC1SG1_201808060607K14609_L2SG_NWLRK_0160.h5	H5T_C_S1	
146	Processing_attributes														Input File Name 049	GC1SG1_201808060611P14610_L2SG_NWLRK_0160.h5	H5T_C_S1	
147	Processing_attributes														Input File Name 050	GC1SG1_201808060615T14611_L2SG_NWLRK_0160.h5	H5T_C_S1	
148	Processing_attributes														Input File Name 051	GC1SG1_201808060620B14612_L2SG_NWLRK_0160.h5	H5T_C_S1	
149	Processing_attributes														Input File Name 052	GC1SG1_201808060624G14613_L2SG_NWLRK_0160.h5	H5T_C_S1	
150	Processing_attributes														Input File Name 053	GC1SG1_201808060628L14614_L2SG_NWLRK_0160.h5	H5T_C_S1	
151	Processing_attributes														Input File Name 054	GC1SG1_201808060632O14615_L2SG_NWLRK_0160.h5	H5T_C_S1	
152	Processing_attributes														Input File Name 055	GC1SG1_201808060636U14616_L2SG_NWLRK_0160.h5	H5T_C_S1	
153	Processing_attributes														Input File Name 056	GC1SG1_201808060637S14616_L2SG_NWLRK_0160.h5	H5T_C_S1	
154	Processing_attributes														Input File Name 057	GC1SG1_201808060641C14617_L2SG_NWLRK_0160.h5	H5T_C_S1	
155	Processing_attributes														Input File Name 058	GC1SG1_201808060645G14618_L2SG_NWLRK_0160.h5	H5T_C_S1	
156	Processing_attributes														Input File Name 059	GC1SG1_201808060740A18007_L2SG_NWLRK_0160.h5	H5T_C_S1	
157	Processing_attributes														Input File Name 060	GC1SG1_201808060744E18008_L2SG_NWLRK_0160.h5	H5T_C_S1	
158	Processing_attributes														Input File Name 061	GC1SG1_201808060746N18008_L2SG_NWLRK_0160.h5	H5T_C_S1	
159	Processing_attributes														Input File Name 062	GC1SG1_201808060748J18009_L2SG_NWLRK_0160.h5	H5T_C_S1	
160	Processing_attributes														Input File Name 063	GC1SG1_201808060752N18010_L2SG_NWLRK_0160.h5	H5T_C_S1	
161	Processing_attributes														Input File Name 064	GC1SG1_201808060756S18011_L2SG_NWLRK_0160.h5	H5T_C_S1	
162	Processing_attributes														Input File Name 065	GC1SG1_201808060801A18012_L2SG_NWLRK_0160.h5	H5T_C_S1	
163	Processing_attributes														Input File Name 066	GC1SG1_201808060805F18013_L2SG_NWLRK_0160.h5	H5T_C_S1	
164	Processing_attributes														Input File Name 067	GC1SG1_201808060809K18014_L2SG_NWLRK_0160.h5	H5T_C_S1	
165	Processing_attributes														Input File Name 068	GC1SG1_201808060813P18015_L2SG_NWLRK_0160.h5	H5T_C_S1	
166	Processing_attributes														Input File Name 069	GC1SG1_201808060817T18016_L2SG_NWLRK_0160.h5	H5T_C_S1	
167	Processing_attributes														Input File Name 070	GC1SG1_201808060818O18016_L2SG_NWLRK_0160.h5	H5T_C_S1	
168	Processing_attributes														Input File Name 071	GC1SG1_201808060822B18017_L2SG_NWLRK_0160.h5	H5T_C_S1	
169	Processing_attributes														Input File Name 072	GC1SG1_201808060826F18018_L2SG_NWLRK_0160.h5	H5T_C_S1	
170	Processing_attributes														Input File Name 073	GC1SG1_201808060920V21407_L2SG_NWLRK_0160.h5	H5T_C_S1	
171	Processing_attributes														Input File Name 074	GC1SG1_201808060925D21408_L2SG_NWLRK_0160.h5	H5T_C_S1	
172	Processing_attributes														Input File Name 075	GC1SG1_201808060927R21408_L2SG_NWLRK_0160.h5	H5T_C_S1	
173	Processing_attributes														Input File Name 076	GC1SG1_201808060929H21409_L2SG_NWLRK_0160.h5	H5T_C_S1	
174	Processing_attributes														Input File Name 077	GC1SG1_201808060933W21410_L2SG_NWLRK_0160.h5	H5T_C_S1	
175	Processing_attributes														Input File Name 078	GC1SG1_201808060937R21411_L2SG_NWLRK_0160.h5	H5T_C_S1	
176	Processing_attributes														Input File Name 079	GC1SG1_201808060941V21412_L2SG_NWLRK_0160.h5	H5T_C_S1	
177	Processing_attributes														Input File Name 080	GC1SG1_201808060946E21413_L2SG_NWLRK_0160.h5	H5T_C_S1	
178	Processing_attributes														Input File Name 081	GC1SG1_201808060950J21414_L2SG_NWLRK_0160.h5	H5T_C_S1	
179	Processing_attributes														Input File Name 082	GC1SG1_201808060954N21415_L2SG_NWLRK_0160.h5	H5T_C_S1	
180	Processing_attributes														Input File Name 083	GC1SG1_201808060956E21415_L2SG_NWLRK_0160.h5	H5T_C_S1	
181	Processing_attributes														Input File Name 084	GC1SG1_201808060958S21416_L2SG_NWLRK_0160.h5	H5T_C_S1	
182	Processing_attributes														Input File Name 085	GC1SG1_201808061003A21417_L2SG_NWLRK_0160.h5	H5T_C_S1	
183	Processing_attributes														Input File Name 086	GC1SG1_201808061007E21418_L2SG_NWLRK_0160.h5	H5T_C_S1	
184	Processing_attributes														Input File Name 087	GC1SG1_201808061101U24807_L2SG_NWLRK_0160.h5	H5T_C_S1	
185	Processing_attributes														Input File Name 088	GC1SG1_201808061106C24808_L2SG_NWLRK_0160.h5	H5T_C_S1	
186	Processing_attributes														Input File Name 089	GC1SG1_201808061108L24808_L2SG_NWLRK_0160.h5	H5T_C_S1	
187	Processing_attributes														Input File Name 090	GC1SG1_201808061110G24809_L2SG_NWLRK_0160.h5	H5T_C_S1	
188	Processing_attributes														Input File Name 091	GC1SG1_201808061114L24810_L2SG_NWLRK_0160.h5	H5T_C_S1	
189	Processing_attributes														Input File Name 092	GC1SG1_201808061118Q24811_L2SG_NWLRK_0160.h5	H5T_C_S1	
190	Processing_attributes														Input File Name 093	GC1SG1_201808061122U24812_L2SG_NWLRK_0160.h5	H5T_C_S1	
191	Processing_attributes														Input File Name 094	GC1SG1_201808061127D24813_L2SG_NWLRK_0160.h5	H5T_C_S1	
192	Processing_attributes														Input File Name 095	GC1SG1_201808061127V24813_L2SG_NWLRK_0160.h5	H5T_C_S1	
193	Processing_attributes														Input File Name 096	GC1SG1_201808061131H24814_L2SG_NWLRK_0160.h5	H5T_C_S1	
194	Processing_attributes														Input File Name 097	GC1SG1_201808061135W24815_L2SG_NWLRK_0160.h5	H5T_C_S1	
195	Processing_attributes														Input File Name 098	GC1SG1_201808061139R24816_L2SG_NWLRK_0160.h5	H5T_C_S1	
196	Processing_attributes														Input File Name 099	GC1SG1_201808061143C24816_L2SG_NWLRK_0160.h5	H5T_C_S1	
197	Processing_attributes														Input File Name 100	GC1SG1_201808061143V24817_L2SG_NWLRK_0160.h5	H5T_C_S1	
198	Processing_attributes														Input File Name 101	GC1SG1_201808061145C24817_L2SG_NWLRK_0160.h5	H5T_C_S1	
199	Processing_attributes														Input File Name 102	GC1SG1_201808061148D24818_L2SG_NWLRK_0160.h5	H5T_C_S1	
200	Processing_attributes														Input File Name 103	GC1SG1_201808061242T28207_L2SG_NWLRK_0160.h5	H5T_C_S1	
201	Processing_attributes														Input File Name 104	GC1SG1_201808061247B28208_L2SG_NWLRK_0160.h5	H5T_C_S1	
202	Processing_attributes														Input File Name 105	GC1SG1_201808061251F28209_L2SG_NWLRK_0160.h5	H5T_C_S1	
203	Processing_attributes														Input File Name 106	GC1SG1_201808061252F28209_L2SG_NWLRK_0160.h5	H5T_C_S1	
204	Processing_attributes														Input File Name 107	GC1SG1_201808061255K28210_L2SG_NWLRK_0160.h5	H5T_C_S1	
205	Processing_attributes														Input File Name 108	GC1SG1_201808061259P28211_L2SG_NWLRK_0160.h5	H5T_C_S1	
206	Processing_attributes														Input File Name 109	GC1SG1_201808061303T28212_L2SG_NWLRK_0160.h5	H5T_C_S1	
207	Processing_attributes														Input File Name 110	GC1SG1_201808061307E28212_L2SG_NWLRK_0160.h5	H5T_C_S1	
208	Processing_attributes														Input File Name 111	GC1SG1_201808061308C28213_L2SG_NWLRK_0160.h5	H5T_C_S1	
209	Processing_attributes														Input File Name 112	GC1SG1_201808061312G28214_L2SG_NWLRK_0160.h5	H5T_C_S1	
210	Processing_attributes														Input File Name 113	GC1SG1_201808061316L28215_L2SG_NWLRK_0160.h5	H5T_C_S1	
211	Processing_attributes														Input File Name 114	GC1SG1_201808061320Q28216_L2SG_NWLRK_0160.h5	H5T_C_S1	
212	Processing_attributes														Input File Name 115	GC1SG1_201808061322N28216_L2SG_NWLRK_0160.h5	H5T_C_S1	
213	Processing_attributes														Input File Name 116	GC1SG1_201808061324U28217_L2SG_NWLRK_0160.h5	H5T_C_S1	
214	Processing_attributes														Input File Name 117	GC1SG1_201808061326K28217_L2SG_NWLRK_0160.h5	H5T_C_S1	
215	Processing_attributes														Input File Name 118	GC1SG1_201808061329C28218_L2SG_NWLRK_0160.h5	H5T_C_S1	
216	Processing_attributes														Input File Name 119	GC1SG1_201808061423S31607_L2SG_NWLRK_0160.h5	H5T_C_S1	
217	Processing_attributes														Input File Name 120	GC1SG1_201808061428A31608_L2SG_NWLRK_0160.h5	H5T_C_S1	
218	Processing_attributes														Input File Name 121	GC1SG1_201808061432E31609_L2SG_NWLRK_0160.h5	H5T_C_S1	
219	Processing_attributes														Input File Name 122	GC1SG1_201808061436J31610_L2SG_NWLRK_0160.h5	H5T_C_S1	
220	Processing_attributes														Input File Name 123	GC1SG1_201808061439C31610_L2SG_NWLRK_0160.h5	H5T_C_S1	
221	Processing_attributes														Input File Name 124	GC1SG1_201808061440N31611_L2SG_NWLRK_0160.h5	H5T_C_S1	
222	Processing_attributes														Input File Name 125	GC1SG1_201808061441U31611_L2SG_NWLRK_0160.h5	H5T_C_S1	
223	Processing_attributes														Input File Name 126	GC1SG1_201808061444S31612_L2SG_NWLRK_0160.h5	H5T_C_S1	
224	Processing_attributes														Input File Name 127	GC1SG1_201808061449B31613_L2SG_NWLRK_0160.h5	H5T_C_S1	
225	Processing_attributes														Input File Name 128	GC1SG1_201808061453F31614_L2SG_NWLRK_0160.h5	H5T_C_S1	
226	Processing_attributes														Input File Name 129	GC1SG1_201808061457K31615_L2SG_NWLRK_0160.h5	H5T_C_S1	
227	Processing_attributes														Input File Name 130	GC1SG1_201808061501P31616_L2SG_NWLRK_0160.h5	H5T_C_S1	
228	Processing_attributes														Input File Name 131	GC1SG1_201808061503L31616_L2SG_NWLRK_0160.h5	H5T_C_S1	
229	Processing_attributes														Input File Name 132	GC1SG1_201808061505T31617_L2SG_NWLRK_0160.h5	H5T_C_S1	
230	Processing_attributes														Input File Name 133	GC1SG1_201808061506P31617_L2SG_NWLRK_0160.h5	H5T_C_S1	
231	Processing_attributes														Input File Name 134	GC1SG1_201808061510B31618_L2SG_NWLRK_0160.h5	H5T_C_S1	
232	Processing_attributes														Input File Name 135	GC1SG1_201808061604R35007_L2SG_NWLRK_0160.h5	H5T_C_S1	
233	Processing_attributes														Input File Name 136	GC1SG1_201808061608V35008_L2SG_NWLRK_0160.h5	H5T_C_S1	
234	Processing_attributes														Input File Name 137	GC1SG1_201808061613D35009_L2SG_NWLRK_0160.h5	H5T_C_S1	
235	Processing_attributes														Input File Name 138	GC1SG1_201808061617H35010_L2SG_NWLRK_0160.h5	H5T_C_S1	
236	Processing_attributes														Input File Name 139	GC1SG1_201808061621W35011_L2SG_NWLRK_0160.h5	H5T_C_S1	
237	Processing_attributes														Input File Name 140	GC1SG1_201808061625R35012_L2SG_NWLRK_0160.h5	H5T_C_S1	
238	Processing_attributes														Input File Name 141	GC1SG1_201808061630A35013_L2SG_NWLRK_0160.h5	H5T_C_S1	

No.	Group	Dataset	Dataset Description	Type	1Dim	2Dim	3Dim	4Dim	Compress	Compress Lv.	Chunk1Dim	Chunk2Dim	Chunk3Dim	Chunk4Dim	Attribute	Attribute Value	Attribute type	Attribute Note
239	Processing_attributes														Input File Name 142	GC1SG1_201808061631H35013_L2SG_NWLRK_0160.h5	H5T_C_S1	
240	Processing_attributes														Input File Name 143	GC1SG1_201808061634E35014_L2SG_NWLRK_0160.h5	H5T_C_S1	
241	Processing_attributes														Input File Name 144	GC1SG1_201808061638J35015_L2SG_NWLRK_0160.h5	H5T_C_S1	
242	Processing_attributes														Input File Name 145	GC1SG1_201808061642N35016_L2SG_NWLRK_0160.h5	H5T_C_S1	
243	Processing_attributes														Input File Name 146	GC1SG1_201808061646S35017_L2SG_NWLRK_0160.h5	H5T_C_S1	
244	Processing_attributes														Input File Name 147	GC1SG1_201808061651A35018_L2SG_NWLRK_0160.h5	H5T_C_S1	
245	Processing_attributes														Input File Name 148	GC1SG1_201808061745Q38407_L2SG_NWLRK_0160.h5	H5T_C_S1	
246	Processing_attributes														Input File Name 149	GC1SG1_201808061749U38408_L2SG_NWLRK_0160.h5	H5T_C_S1	
247	Processing_attributes														Input File Name 150	GC1SG1_201808061754C38409_L2SG_NWLRK_0160.h5	H5T_C_S1	
248	Processing_attributes														Input File Name 151	GC1SG1_201808061758G38410_L2SG_NWLRK_0160.h5	H5T_C_S1	
249	Processing_attributes														Input File Name 152	GC1SG1_201808061802L38411_L2SG_NWLRK_0160.h5	H5T_C_S1	
250	Processing_attributes														Input File Name 153	GC1SG1_201808061806Q38412_L2SG_NWLRK_0160.h5	H5T_C_S1	
251	Processing_attributes														Input File Name 154	GC1SG1_201808061807N38412_L2SG_NWLRK_0160.h5	H5T_C_S1	
252	Processing_attributes														Input File Name 155	GC1SG1_201808061810V38413_L2SG_NWLRK_0160.h5	H5T_C_S1	
253	Processing_attributes														Input File Name 156	GC1SG1_201808061815D38414_L2SG_NWLRK_0160.h5	H5T_C_S1	
254	Processing_attributes														Input File Name 157	GC1SG1_201808061819H38415_L2SG_NWLRK_0160.h5	H5T_C_S1	
255	Processing_attributes														Input File Name 158	GC1SG1_201808061823N38416_L2SG_NWLRK_0160.h5	H5T_C_S1	
256	Processing_attributes														Input File Name 159	GC1SG1_201808061827R38417_L2SG_NWLRK_0160.h5	H5T_C_S1	
257	Processing_attributes														Input File Name 160	GC1SG1_201808061831V38418_L2SG_NWLRK_0160.h5	H5T_C_S1	
258	Processing_attributes														Input File Name 161	GC1SG1_201808061926P41807_L2SG_NWLRK_0160.h5	H5T_C_S1	
259	Processing_attributes														Input File Name 162	GC1SG1_201808061930T41808_L2SG_NWLRK_0160.h5	H5T_C_S1	
260	Processing_attributes														Input File Name 163	GC1SG1_201808061935B41809_L2SG_NWLRK_0160.h5	H5T_C_S1	
261	Processing_attributes														Input File Name 164	GC1SG1_201808061939F41810_L2SG_NWLRK_0160.h5	H5T_C_S1	
262	Processing_attributes														Input File Name 165	GC1SG1_201808061943K41811_L2SG_NWLRK_0160.h5	H5T_C_S1	
263	Processing_attributes														Input File Name 166	GC1SG1_201808061944H41811_L2SG_NWLRK_0160.h5	H5T_C_S1	
264	Processing_attributes														Input File Name 167	GC1SG1_201808061947P41812_L2SG_NWLRK_0160.h5	H5T_C_S1	
265	Processing_attributes														Input File Name 168	GC1SG1_201808061951U41813_L2SG_NWLRK_0160.h5	H5T_C_S1	
266	Processing_attributes														Input File Name 169	GC1SG1_201808061956C41814_L2SG_NWLRK_0160.h5	H5T_C_S1	
267	Processing_attributes														Input File Name 170	GC1SG1_201808062000G41815_L2SG_NWLRK_0160.h5	H5T_C_S1	
268	Processing_attributes														Input File Name 171	GC1SG1_201808062004L41816_L2SG_NWLRK_0160.h5	H5T_C_S1	
269	Processing_attributes														Input File Name 172	GC1SG1_201808062008Q41817_L2SG_NWLRK_0160.h5	H5T_C_S1	
270	Processing_attributes														Input File Name 173	GC1SG1_201808062012U41818_L2SG_NWLRK_0160.h5	H5T_C_S1	
271	Processing_attributes														Input File Name 174	GC1SG1_201808062107N45207_L2SG_NWLRK_0160.h5	H5T_C_S1	
272	Processing_attributes														Input File Name 175	GC1SG1_201808062111S45208_L2SG_NWLRK_0160.h5	H5T_C_S1	
273	Processing_attributes														Input File Name 176	GC1SG1_201808062116A45209_L2SG_NWLRK_0160.h5	H5T_C_S1	
274	Processing_attributes														Input File Name 177	GC1SG1_201808062120E45210_L2SG_NWLRK_0160.h5	H5T_C_S1	
275	Processing_attributes														Input File Name 178	GC1SG1_201808062121C45210_L2SG_NWLRK_0160.h5	H5T_C_S1	
276	Processing_attributes														Input File Name 179	GC1SG1_201808062124J45211_L2SG_NWLRK_0160.h5	H5T_C_S1	
277	Processing_attributes														Input File Name 180	GC1SG1_201808062125J45211_L2SG_NWLRK_0160.h5	H5T_C_S1	
278	Processing_attributes														Input File Name 181	GC1SG1_201808062128N45212_L2SG_NWLRK_0160.h5	H5T_C_S1	
279	Processing_attributes														Input File Name 182	GC1SG1_201808062129L45212_L2SG_NWLRK_0160.h5	H5T_C_S1	
280	Processing_attributes														Input File Name 183	GC1SG1_201808062132T45213_L2SG_NWLRK_0160.h5	H5T_C_S1	
281	Processing_attributes														Input File Name 184	GC1SG1_201808062135L45213_L2SG_NWLRK_0160.h5	H5T_C_S1	
282	Processing_attributes														Input File Name 185	GC1SG1_201808062137B45214_L2SG_NWLRK_0160.h5	H5T_C_S1	
283	Processing_attributes														Input File Name 186	GC1SG1_201808062141F45215_L2SG_NWLRK_0160.h5	H5T_C_S1	
284	Processing_attributes														Input File Name 187	GC1SG1_201808062145K45216_L2SG_NWLRK_0160.h5	H5T_C_S1	
285	Processing_attributes														Input File Name 188	GC1SG1_201808062147G45216_L2SG_NWLRK_0160.h5	H5T_C_S1	
286	Processing_attributes														Input File Name 189	GC1SG1_201808062149P45217_L2SG_NWLRK_0160.h5	H5T_C_S1	
287	Processing_attributes														Input File Name 190	GC1SG1_201808062150M45217_L2SG_NWLRK_0160.h5	H5T_C_S1	
288	Processing_attributes														Input File Name 191	GC1SG1_201808062153T45218_L2SG_NWLRK_0160.h5	H5T_C_S1	
289	Processing_attributes														Input File Name 192	GC1SG1_201808062248M00107_L2SG_NWLRK_0160.h5	H5T_C_S1	
290	Processing_attributes														Input File Name 193	GC1SG1_201808062252R00108_L2SG_NWLRK_0160.h5	H5T_C_S1	
291	Processing_attributes														Input File Name 194	GC1SG1_201808062256V00109_L2SG_NWLRK_0160.h5	H5T_C_S1	
292	Processing_attributes														Input File Name 195	GC1SG1_201808062301D00110_L2SG_NWLRK_0160.h5	H5T_C_S1	
293	Processing_attributes														Input File Name 196	GC1SG1_201808062302B00110_L2SG_NWLRK_0160.h5	H5T_C_S1	
294	Processing_attributes														Input File Name 197	GC1SG1_201808062305H00111_L2SG_NWLRK_0160.h5	H5T_C_S1	
295	Processing_attributes														Input File Name 198	GC1SG1_201808062309W00112_L2SG_NWLRK_0160.h5	H5T_C_S1	
296	Processing_attributes														Input File Name 199	GC1SG1_201808062313S00113_L2SG_NWLRK_0160.h5	H5T_C_S1	
297	Processing_attributes														Input File Name 200	GC1SG1_201808062315C00113_L2SG_NWLRK_0160.h5	H5T_C_S1	
298	Processing_attributes														Input File Name 201	GC1SG1_201808062318A00114_L2SG_NWLRK_0160.h5	H5T_C_S1	
299	Processing_attributes														Input File Name 202	GC1SG1_201808062322E00115_L2SG_NWLRK_0160.h5	H5T_C_S1	
300	Processing_attributes														Input File Name 203	GC1SG1_201808062326J00116_L2SG_NWLRK_0160.h5	H5T_C_S1	
301	Processing_attributes														Input File Name 204	GC1SG1_201808062329J00116_L2SG_NWLRK_0160.h5	H5T_C_S1	
302	Processing_attributes														Input File Name 205	GC1SG1_201808062330N00117_L2SG_NWLRK_0160.h5	H5T_C_S1	
303	Processing_attributes														Input File Name 206	GC1SG1_201808062334S00118_L2SG_NWLRK_0160.h5	H5T_C_S1	
304	Processing_attributes														Input File Name 207	GC1SG1_201808062336K00118_L2SG_NWLRK_0160.h5	H5T_C_S1	

No.	Group	Dataset	Dataset Description	Type	1Dim	2Dim	3Dim	4Dim	Compress	Compress Lv.	Chunk1Dim	Chunk2Dim	Chunk3Dim	Chunk4Dim	Attribute	Attribute Value	Attribute type	Attribute Note
1	Geometry_data														Grid_interval	0.0416667	H5T_IEEE_F32LE	
2	Geometry_data														Grid_interval_unit	deg	H5T_C_S1	
3	Geometry_data														Image_projection	Non-map projected one dimensional array. Bin height is 1/[Grid_interval] deg. and bin width depends on its latitude (1/[Grid_interval]/cos(lat.) deg.). The area of each bin is equal. The bin is started from -180 deg. longitude to eastbound and from -90 deg. latitude (south) to 90 deg. (north).	H5T_C_S1	
4	Geometry_data														Number_of_bins	23761676	H5T_STD_I32LE	
5	Geometry_data														Lower_left_latitude	-90.0	H5T_IEEE_F32LE	
6	Geometry_data														Lower_left_longitude	-180.0	H5T_IEEE_F32LE	
7	Geometry_data														Lower_right_latitude	-90.0	H5T_IEEE_F32LE	
8	Geometry_data														Lower_right_longitude	180.0	H5T_IEEE_F32LE	
9	Geometry_data														Upper_left_latitude	90.0	H5T_IEEE_F32LE	
10	Geometry_data														Upper_left_longitude	-180.0	H5T_IEEE_F32LE	
11	Geometry_data														Upper_right_latitude	90.0	H5T_IEEE_F32LE	
12	Geometry_data														Upper_right_longitude	180.0	H5T_IEEE_F32LE	
13	Global_attributes														Algorithm_depelopper	Japan Aerospace Exploration Agency (JAXA)	H5T_C_S1	
14	Global_attributes														Dataset_description	Level-3 daily spatial binning file of LAI	H5T_C_S1	
15	Global_attributes														Product_file_name	GC1SG1_20180806D01D_X0000_3BSG_LAI_F_0100.h5	H5T_C_S1	
16	Global_attributes														Product_level	Level-3	H5T_C_S1	
17	Global_attributes														Product_name	Level-3 spatial binned parameters	H5T_C_S1	
18	Global_attributes														Product_version	0100	H5T_C_S1	
19	Global_attributes														Satellite	Global Change Observation Mission - Climate (GCOM-C)	H5T_C_S1	
20	Global_attributes														Sensor	Second-generation Global Imager (SGLI)	H5T_C_S1	
21	Global_attributes														Algorithm_version	1.00	H5T_C_S1	
22	Global_attributes														Parameter_version	001.00	H5T_C_S1	
23	Global_attributes														Image_start_time	20180806 00:00:00.000	H5T_C_S1	
24	Global_attributes														Image_end_time	20180806 23:29:42.003	H5T_C_S1	
25	Image_data														Grid_interval	0.0416667	H5T_IEEE_F32LE	
26	Image_data														Grid_interval_unit	deg	H5T_C_S1	
27	Image_data														Image_projection	Non-map projected one dimensional array. Bin height is 1/[Grid_interval] deg. and bin width depends on its latitude (1/[Grid_interval]/cos(lat.) deg.). The area of each bin is equal. The bin is started from -180 deg. longitude to eastbound and from -90 deg. latitude (south) to 90 deg. (north).	H5T_C_S1	
28	Image_data														Number_of_bins	23761676	H5T_STD_I32LE	
29	Image_data														Lower_left_latitude	-90.0	H5T_IEEE_F32LE	
30	Image_data														Lower_left_longitude	-180.0	H5T_IEEE_F32LE	
31	Image_data														Lower_right_latitude	-90.0	H5T_IEEE_F32LE	
32	Image_data														Lower_right_longitude	180.0	H5T_IEEE_F32LE	
33	Image_data														Upper_left_latitude	90.0	H5T_IEEE_F32LE	
34	Image_data														Upper_left_longitude	-180.0	H5T_IEEE_F32LE	
35	Image_data														Upper_right_latitude	90.0	H5T_IEEE_F32LE	
36	Image_data														Upper_right_longitude	180.0	H5T_IEEE_F32LE	
37	Image_data	LAI_AVE		H5T_STD_U16LE	23761676				gzip	4	23761676				Error_DN	65535	H5T_STD_U16LE	
38	Image_data	LAI_AVE		H5T_STD_U16LE	23761676				gzip	4	23761676				Data_description	Average of LAI parameter (spatial statistics)	H5T_C_S1	
39	Image_data	LAI_AVE		H5T_STD_U16LE	23761676				gzip	4	23761676				Maximum_valid_DN	8000	H5T_STD_U16LE	
40	Image_data	LAI_AVE		H5T_STD_U16LE	23761676				gzip	4	23761676				Minimum_valid_DN	0	H5T_STD_U16LE	
41	Image_data	LAI_AVE		H5T_STD_U16LE	23761676				gzip	4	23761676				Offset	0.0	H5T_IEEE_F32LE	
42	Image_data	LAI_AVE		H5T_STD_U16LE	23761676				gzip	4	23761676				Slope	0.001	H5T_IEEE_F32LE	
43	Image_data	LAI_AVE		H5T_STD_U16LE	23761676				gzip	4	23761676				Unit	m^2/m^2	H5T_C_S1	
44	Image_data	LAI_Date		H5T_STD_U8LE	23761676				gzip	4	23761676				Data_description	Date information employed in the statistics. (Always 1 for this 3BSG-daily product)	H5T_C_S1	
45	Image_data	LAI_Date		H5T_STD_U8LE	23761676				gzip	4	23761676				Error_DN	255	H5T_STD_U8LE	
46	Image_data	LAI_Date		H5T_STD_U8LE	23761676				gzip	4	23761676				Maximum_valid_DN	254	H5T_STD_U16LE	
47	Image_data	LAI_Date		H5T_STD_U8LE	23761676				gzip	4	23761676				Minimum_valid_DN	0	H5T_STD_U16LE	
48	Image_data	LAI_Date		H5T_STD_U8LE	23761676				gzip	4	23761676				Offset	0.0	H5T_IEEE_F32LE	
49	Image_data	LAI_Date		H5T_STD_U8LE	23761676				gzip	4	23761676				Slope	1.0	H5T_IEEE_F32LE	
50	Image_data	LAI_Date		H5T_STD_U8LE	23761676				gzip	4	23761676				Unit	day	H5T_C_S1	
51	Image_data	LAI_MAX		H5T_STD_U16LE	23761676				gzip	4	23761676				Data_description	Maximum of LAI parameter (spatial statistics)	H5T_C_S1	
52	Image_data	LAI_MAX		H5T_STD_U16LE	23761676				gzip	4	23761676				Error_DN	65535	H5T_STD_U16LE	
53	Image_data	LAI_MAX		H5T_STD_U16LE	23761676				gzip	4	23761676				Maximum_valid_DN	8000	H5T_STD_U16LE	
54	Image_data	LAI_MAX		H5T_STD_U16LE	23761676				gzip	4	23761676				Minimum_valid_DN	0	H5T_STD_U16LE	
55	Image_data	LAI_MAX		H5T_STD_U16LE	23761676				gzip	4	23761676				Offset	0.0	H5T_IEEE_F32LE	
56	Image_data	LAI_MAX		H5T_STD_U16LE	23761676				gzip	4	23761676				Slope	0.001	H5T_IEEE_F32LE	
57	Image_data	LAI_MAX		H5T_STD_U16LE	23761676				gzip	4	23761676				Unit	m^2/m^2	H5T_C_S1	
58	Image_data	LAI_MIN		H5T_STD_U16LE	23761676				gzip	4	23761676				Data_description	Minimum of LAI parameter (spatial statistics)	H5T_C_S1	
59	Image_data	LAI_MIN		H5T_STD_U16LE	23761676				gzip	4	23761676				Error_DN	65535	H5T_STD_U16LE	
60	Image_data	LAI_MIN		H5T_STD_U16LE	23761676				gzip	4	23761676				Maximum_valid_DN	8000	H5T_STD_U16LE	
61	Image_data	LAI_MIN		H5T_STD_U16LE	23761676				gzip	4	23761676				Minimum_valid_DN	0	H5T_STD_U16LE	
62	Image_data	LAI_MIN		H5T_STD_U16LE	23761676				gzip	4	23761676				Offset	0.0	H5T_IEEE_F32LE	
63	Image_data	LAI_MIN		H5T_STD_U16LE	23761676				gzip	4	23761676				Slope	0.001	H5T_IEEE_F32LE	
64	Image_data	LAI_MIN		H5T_STD_U16LE	23761676				gzip	4	23761676				Unit	m^2/m^2	H5T_C_S1	
65	Image_data	LAI_Ninput		H5T_STD_U16LE	23761676				gzip	4	23761676				Data_description	The number of input data	H5T_C_S1	
66	Image_data	LAI_Ninput		H5T_STD_U16LE	23761676				gzip	4	23761676				Error_DN	65535	H5T_STD_U16LE	
67	Image_data	LAI_Ninput		H5T_STD_U16LE	23761676				gzip	4	23761676				Maximum_valid_DN	347	H5T_STD_U16LE	
68	Image_data	LAI_Ninput		H5T_STD_U16LE	23761676				gzip	4	23761676				Minimum_valid_DN	0	H5T_STD_U16LE	
69	Image_data	LAI_Ninput		H5T_STD_U16LE	23761676				gzip	4	23761676				Offset	0.0	H5T_IEEE_F32LE	
70	Image_data	LAI_Ninput		H5T_STD_U16LE	23761676				gzip	4	23761676				Slope	1.0	H5T_IEEE_F32LE	
71	Image_data	LAI_Ninput		H5T_STD_U16LE	23761676				gzip	4	23761676				Unit	NA	H5T_C_S1	
72	Image_data	LAI_Nused		H5T_STD_U16LE	23761676				gzip	4	23761676				Data_description	The number of data used in the statistics	H5T_C_S1	
73	Image_data	LAI_Nused		H5T_STD_U16LE	23761676				gzip	4	23761676				Error_DN	65535	H5T_STD_U16LE	
74	Image_data	LAI_Nused		H5T_STD_U16LE	23761676				gzip	4	23761676				Maximum_valid_DN	347	H5T_STD_U16LE	
75	Image_data	LAI_Nused		H5T_STD_U16LE	23761676				gzip	4	23761676				Minimum_valid_DN	0	H5T_STD_U16LE	
76	Image_data	LAI_Nused		H5T_STD_U16LE	23761676				gzip	4	23761676				Offset	0.0	H5T_IEEE_F32LE	
77	Image_data	LAI_Nused		H5T_STD_U16LE	23761676				gzip	4	23761676				Slope	1.0	H5T_IEEE_F32LE	
78	Image_data	LAI_Nused		H5T_STD_U16LE	23761676				gzip	4	23761676				Unit	NA	H5T_C_S1	
79	Image_data	LAI_QA_flag		H5T_STD_U8LE	23761676				gzip	4	23761676				Error_DN	255	H5T_STD_U8LE	
80	Image_data	LAI_QA_flag		H5T_STD_U8LE	23761676				gzip	4	23761676				Data_description	QA information flag ([bit field 1-0]: water(land frac.=0%)=00, mostly water(0<land frac.<50%)=01, mostly coastal(50<land frac.<100%)=10, land(land frac=100%)=11. If no input data available, all bit fields are set to 1 (i.e., flag value = 255). If pixel value in L2 data is Error_DN, flag value = 254)	H5T_C_S1	
81	Image_data	LAI_QA_flag		H5T_STD_U8LE	23761676				gzip	4	23761676				Maximum_valid_DN	253	H5T_STD_U16LE	
82	Image_data	LAI_QA_flag		H5T_STD_U8LE	23761676				gzip	4	23761676				Minimum_valid_DN	0	H5T_STD_U16LE	
83	Image_data	LAI_QA_flag		H5T_STD_U8LE	23761676				gzip	4	23761676				Offset	0.0	H5T_IEEE_F32LE	
84	Image_data	LAI_QA_flag		H5T_STD_U8LE	23761676				gzip	4	23761676				Slope	1.0	H5T_IEEE_F32LE	
85	Image_data	LAI_QA_flag		H5T_STD_U8LE	23761676				gzip	4	23761676				Unit	NA	H5T_C_S1	
86	Image_data	LAI_RMS		H5T_STD_U16LE	23761676				gzip	4	23761676				Data_description	Root Mean Square of LAI parameter (spatial statistics)	H5T_C_S1	
87	Image_data	LAI_RMS		H5T_STD_U16LE	23761676				gzip	4	23761676				Error_DN	65535	H5T_STD_U16LE	
88	Image_data	LAI_RMS		H5T_STD_U16LE	23761676				gzip	4	23761676				Maximum_valid_DN	8000	H5T_STD_U16LE	
89	Image_data	LAI_RMS		H5T_STD_U16LE	23761676				gzip	4	23761676				Minimum_valid_DN	0	H5T_STD_U16LE	
90	Image_data	LAI_RMS		H5T_STD_U16LE	23761676				gzip	4	23761676				Offset	0.0	H5T_IEEE_F32LE	
91	Image_data	LAI_RMS		H5T_STD_U16LE	23761676				gzip	4	23761676				Slope	0.001	H5T_IEEE_F32LE	
92	Image_data	LAI_RMS		H5T_STD_U16LE	23761676				gzip	4	23761676				Unit	m^2/m^2	H5T_C_S1	
93	Processing_attributes														Contact_point	JAXA/Earth Observation Research Center (EORC)	H5T_C_S1	
94	Processing_attributes														Processing_UT	20180808 05:57:25	H5T_C_S1	
95	Processing_attributes														Processing_organization	JAXA/GCOM-C science project	H5T_C_S1	
96	Processing_attributes														Processing_result	Good	H5T_C_S1	
97	Processing_attributes														Input_files		H5T_C_S1	
98	Processing_attributes														Input File Name 001	GC1SG1_20180806D01D_T0014_L2SG_LAI_Q_0101.h5	H5T_C_S1	
99	Processing_attributes														Input File Name 002	GC1SG1_20180806D01D_T0015_L2SG_LAI_Q_0101.h5	H5T_C_S1	
100	Processing_attributes														Input File Name 003	GC1SG1_20180806D01D_T0016_L2SG_LAI_Q_0101.h5	H5T_C_S1	
101	Processing_attributes														Input File Name 004	GC1SG1_20180806D01D_T0017_L2SG_LAI_Q_0101.h5	H5T_C_S1	
102	Processing_attributes														Input File Name 005	GC1SG1_20180806D01D_T0018_L2SG_LAI_Q_0101.h5	H5T_C_S1	
103	Processing_attributes														Input File Name 006	GC1SG1_20180806D01D_T0019_L2SG_LAI_Q_0101.h5	H5T_C_S1	
104	Processing_attributes														Input File Name 007	GC1SG1_20180806D01D_T0020_L2SG_LAI_Q_0101.h5	H5T_C_S1	
105	Processing_attributes														Input File Name 008	GC1SG1_20180806D01D_T0021_L2SG_LAI_Q_0101.h5	H5T_C_S1	
106	Processing_attributes														Input File Name 009	GC1SG1_20180806D01D_T0111_L2SG_LAI_Q_0101.h5	H5T_C_S1	
107	Processing_attributes														Input File Name 010	GC1SG1_20180806D01D_T0112_L2SG_LAI_Q_0101.h5	H5T_C_S1	
108	Processing_attributes														Input File Name 011	GC1SG1_20180806D01D_T0113_L2SG_LAI_Q_0101.h5	H5T_C_S1	
109	Processing_attributes														Input File Name 012	GC1SG1_20180806D01D_T0114_L2SG_LAI_Q_0101.h5	H5T_C_S1	
110	Processing_attributes														Input File Name 013	GC1SG1_20180806D01D_T0115_L2SG_LAI_Q_0101.h5	H5T_C_S1	
111	Processing_attributes														Input File Name 014	GC1SG1_20180806D01D_T0116_L2SG_LAI_Q_0101.h5	H5T_C_S1	
112	Processing_attributes														Input File Name 015	GC1SG1_20180806D01D_T0117_L2SG_LAI_Q_0101.h5	H5T_C_S1	
113	Processing_attributes														Input File Name 016	GC1SG1_20180806D01D_T0118_L2SG_LAI_Q_0101.h5	H5T_C_S1	
114	Processing_attributes														Input File Name 017	GC1SG1_20180806D01D_T0119_L2SG_LAI_Q_0101.h5	H5T_C_S1	
115	Processing_attributes														Input File Name 018	GC1SG1_20180806D01D_T0120_L2SG_LAI_Q_0101.h5	H5T_C_S1	
116	Processing_attributes														Input File Name 019	GC1SG1_20180806D01D_T0121_L2SG_LAI_Q_0101.h5	H5T_C_S1	

No.	Group	Dataset	Dataset Description	Type	1Dim	2Dim	3Dim	4Dim	Compress	Compress Lv.	Chunk1Dim	Chunk2Dim	Chunk3Dim	Chunk4Dim	Attribute	Attribute Value	Attribute type	Attribute Note
117	Processing_attributes														Input File Name 020	GC1SG1_20180806D01D_T0122_L2SG_LAI_Q_0101.h5	H5T_C_S1	
118	Processing_attributes														Input File Name 021	GC1SG1_20180806D01D_T0123_L2SG_LAI_Q_0101.h5	H5T_C_S1	
119	Processing_attributes														Input File Name 022	GC1SG1_20180806D01D_T0124_L2SG_LAI_Q_0101.h5	H5T_C_S1	
120	Processing_attributes														Input File Name 023	GC1SG1_20180806D01D_T0209_L2SG_LAI_Q_0101.h5	H5T_C_S1	
121	Processing_attributes														Input File Name 024	GC1SG1_20180806D01D_T0210_L2SG_LAI_Q_0101.h5	H5T_C_S1	
122	Processing_attributes														Input File Name 025	GC1SG1_20180806D01D_T0211_L2SG_LAI_Q_0101.h5	H5T_C_S1	
123	Processing_attributes														Input File Name 026	GC1SG1_20180806D01D_T0212_L2SG_LAI_Q_0101.h5	H5T_C_S1	
124	Processing_attributes														Input File Name 027	GC1SG1_20180806D01D_T0213_L2SG_LAI_Q_0101.h5	H5T_C_S1	
125	Processing_attributes														Input File Name 028	GC1SG1_20180806D01D_T0214_L2SG_LAI_Q_0101.h5	H5T_C_S1	
126	Processing_attributes														Input File Name 029	GC1SG1_20180806D01D_T0215_L2SG_LAI_Q_0101.h5	H5T_C_S1	
127	Processing_attributes														Input File Name 030	GC1SG1_20180806D01D_T0216_L2SG_LAI_Q_0101.h5	H5T_C_S1	
128	Processing_attributes														Input File Name 031	GC1SG1_20180806D01D_T0217_L2SG_LAI_Q_0101.h5	H5T_C_S1	
129	Processing_attributes														Input File Name 032	GC1SG1_20180806D01D_T0218_L2SG_LAI_Q_0101.h5	H5T_C_S1	
130	Processing_attributes														Input File Name 033	GC1SG1_20180806D01D_T0219_L2SG_LAI_Q_0101.h5	H5T_C_S1	
131	Processing_attributes														Input File Name 034	GC1SG1_20180806D01D_T0220_L2SG_LAI_Q_0101.h5	H5T_C_S1	
132	Processing_attributes														Input File Name 035	GC1SG1_20180806D01D_T0221_L2SG_LAI_Q_0101.h5	H5T_C_S1	
133	Processing_attributes														Input File Name 036	GC1SG1_20180806D01D_T0222_L2SG_LAI_Q_0101.h5	H5T_C_S1	
134	Processing_attributes														Input File Name 037	GC1SG1_20180806D01D_T0223_L2SG_LAI_Q_0101.h5	H5T_C_S1	
135	Processing_attributes														Input File Name 038	GC1SG1_20180806D01D_T0224_L2SG_LAI_Q_0101.h5	H5T_C_S1	
136	Processing_attributes														Input File Name 039	GC1SG1_20180806D01D_T0225_L2SG_LAI_Q_0101.h5	H5T_C_S1	
137	Processing_attributes														Input File Name 040	GC1SG1_20180806D01D_T0226_L2SG_LAI_Q_0101.h5	H5T_C_S1	
138	Processing_attributes														Input File Name 041	GC1SG1_20180806D01D_T0306_L2SG_LAI_Q_0101.h5	H5T_C_S1	
139	Processing_attributes														Input File Name 042	GC1SG1_20180806D01D_T0307_L2SG_LAI_Q_0101.h5	H5T_C_S1	
140	Processing_attributes														Input File Name 043	GC1SG1_20180806D01D_T0308_L2SG_LAI_Q_0101.h5	H5T_C_S1	
141	Processing_attributes														Input File Name 044	GC1SG1_20180806D01D_T0309_L2SG_LAI_Q_0101.h5	H5T_C_S1	
142	Processing_attributes														Input File Name 045	GC1SG1_20180806D01D_T0310_L2SG_LAI_Q_0101.h5	H5T_C_S1	
143	Processing_attributes														Input File Name 046	GC1SG1_20180806D01D_T0311_L2SG_LAI_Q_0101.h5	H5T_C_S1	
144	Processing_attributes														Input File Name 047	GC1SG1_20180806D01D_T0312_L2SG_LAI_Q_0101.h5	H5T_C_S1	
145	Processing_attributes														Input File Name 048	GC1SG1_20180806D01D_T0313_L2SG_LAI_Q_0101.h5	H5T_C_S1	
146	Processing_attributes														Input File Name 049	GC1SG1_20180806D01D_T0314_L2SG_LAI_Q_0101.h5	H5T_C_S1	
147	Processing_attributes														Input File Name 050	GC1SG1_20180806D01D_T0315_L2SG_LAI_Q_0101.h5	H5T_C_S1	
148	Processing_attributes														Input File Name 051	GC1SG1_20180806D01D_T0316_L2SG_LAI_Q_0101.h5	H5T_C_S1	
149	Processing_attributes														Input File Name 052	GC1SG1_20180806D01D_T0317_L2SG_LAI_Q_0101.h5	H5T_C_S1	
150	Processing_attributes														Input File Name 053	GC1SG1_20180806D01D_T0318_L2SG_LAI_Q_0101.h5	H5T_C_S1	
151	Processing_attributes														Input File Name 054	GC1SG1_20180806D01D_T0319_L2SG_LAI_Q_0101.h5	H5T_C_S1	
152	Processing_attributes														Input File Name 055	GC1SG1_20180806D01D_T0320_L2SG_LAI_Q_0101.h5	H5T_C_S1	
153	Processing_attributes														Input File Name 056	GC1SG1_20180806D01D_T0321_L2SG_LAI_Q_0101.h5	H5T_C_S1	
154	Processing_attributes														Input File Name 057	GC1SG1_20180806D01D_T0322_L2SG_LAI_Q_0101.h5	H5T_C_S1	
155	Processing_attributes														Input File Name 058	GC1SG1_20180806D01D_T0323_L2SG_LAI_Q_0101.h5	H5T_C_S1	
156	Processing_attributes														Input File Name 059	GC1SG1_20180806D01D_T0324_L2SG_LAI_Q_0101.h5	H5T_C_S1	
157	Processing_attributes														Input File Name 060	GC1SG1_20180806D01D_T0325_L2SG_LAI_Q_0101.h5	H5T_C_S1	
158	Processing_attributes														Input File Name 061	GC1SG1_20180806D01D_T0326_L2SG_LAI_Q_0101.h5	H5T_C_S1	
159	Processing_attributes														Input File Name 062	GC1SG1_20180806D01D_T0327_L2SG_LAI_Q_0101.h5	H5T_C_S1	
160	Processing_attributes														Input File Name 063	GC1SG1_20180806D01D_T0328_L2SG_LAI_Q_0101.h5	H5T_C_S1	
161	Processing_attributes														Input File Name 064	GC1SG1_20180806D01D_T0329_L2SG_LAI_Q_0101.h5	H5T_C_S1	
162	Processing_attributes														Input File Name 065	GC1SG1_20180806D01D_T0404_L2SG_LAI_Q_0101.h5	H5T_C_S1	
163	Processing_attributes														Input File Name 066	GC1SG1_20180806D01D_T0405_L2SG_LAI_Q_0101.h5	H5T_C_S1	
164	Processing_attributes														Input File Name 067	GC1SG1_20180806D01D_T0406_L2SG_LAI_Q_0101.h5	H5T_C_S1	
165	Processing_attributes														Input File Name 068	GC1SG1_20180806D01D_T0407_L2SG_LAI_Q_0101.h5	H5T_C_S1	
166	Processing_attributes														Input File Name 069	GC1SG1_20180806D01D_T0408_L2SG_LAI_Q_0101.h5	H5T_C_S1	
167	Processing_attributes														Input File Name 070	GC1SG1_20180806D01D_T0409_L2SG_LAI_Q_0101.h5	H5T_C_S1	
168	Processing_attributes														Input File Name 071	GC1SG1_20180806D01D_T0410_L2SG_LAI_Q_0101.h5	H5T_C_S1	
169	Processing_attributes														Input File Name 072	GC1SG1_20180806D01D_T0411_L2SG_LAI_Q_0101.h5	H5T_C_S1	
170	Processing_attributes														Input File Name 073	GC1SG1_20180806D01D_T0412_L2SG_LAI_Q_0101.h5	H5T_C_S1	
171	Processing_attributes														Input File Name 074	GC1SG1_20180806D01D_T0413_L2SG_LAI_Q_0101.h5	H5T_C_S1	
172	Processing_attributes														Input File Name 075	GC1SG1_20180806D01D_T0414_L2SG_LAI_Q_0101.h5	H5T_C_S1	
173	Processing_attributes														Input File Name 076	GC1SG1_20180806D01D_T0415_L2SG_LAI_Q_0101.h5	H5T_C_S1	
174	Processing_attributes														Input File Name 077	GC1SG1_20180806D01D_T0416_L2SG_LAI_Q_0101.h5	H5T_C_S1	
175	Processing_attributes														Input File Name 078	GC1SG1_20180806D01D_T0417_L2SG_LAI_Q_0101.h5	H5T_C_S1	
176	Processing_attributes														Input File Name 079	GC1SG1_20180806D01D_T0418_L2SG_LAI_Q_0101.h5	H5T_C_S1	
177	Processing_attributes														Input File Name 080	GC1SG1_20180806D01D_T0419_L2SG_LAI_Q_0101.h5	H5T_C_S1	
178	Processing_attributes														Input File Name 081	GC1SG1_20180806D01D_T0420_L2SG_LAI_Q_0101.h5	H5T_C_S1	
179	Processing_attributes														Input File Name 082	GC1SG1_20180806D01D_T0421_L2SG_LAI_Q_0101.h5	H5T_C_S1	
180	Processing_attributes														Input File Name 083	GC1SG1_20180806D01D_T0422_L2SG_LAI_Q_0101.h5	H5T_C_S1	
181	Processing_attributes														Input File Name 084	GC1SG1_20180806D01D_T0423_L2SG_LAI_Q_0101.h5	H5T_C_S1	
182	Processing_attributes														Input File Name 085	GC1SG1_20180806D01D_T0424_L2SG_LAI_Q_0101.h5	H5T_C_S1	
183	Processing_attributes														Input File Name 086	GC1SG1_20180806D01D_T0425_L2SG_LAI_Q_0101.h5	H5T_C_S1	
184	Processing_attributes														Input File Name 087	GC1SG1_20180806D01D_T0426_L2SG_LAI_Q_0101.h5	H5T_C_S1	
185	Processing_attributes														Input File Name 088	GC1SG1_20180806D01D_T0427_L2SG_LAI_Q_0101.h5	H5T_C_S1	
186	Processing_attributes														Input File Name 089	GC1SG1_20180806D01D_T0428_L2SG_LAI_Q_0101.h5	H5T_C_S1	
187	Processing_attributes														Input File Name 090	GC1SG1_20180806D01D_T0429_L2SG_LAI_Q_0101.h5	H5T_C_S1	
188	Processing_attributes														Input File Name 091	GC1SG1_20180806D01D_T0430_L2SG_LAI_Q_0101.h5	H5T_C_S1	
189	Processing_attributes														Input File Name 092	GC1SG1_20180806D01D_T0431_L2SG_LAI_Q_0101.h5	H5T_C_S1	
190	Processing_attributes														Input File Name 093	GC1SG1_20180806D01D_T0505_L2SG_LAI_Q_0101.h5	H5T_C_S1	
191	Processing_attributes														Input File Name 094	GC1SG1_20180806D01D_T0506_L2SG_LAI_Q_0101.h5	H5T_C_S1	
192	Processing_attributes														Input File Name 095	GC1SG1_20180806D01D_T0507_L2SG_LAI_Q_0101.h5	H5T_C_S1	
193	Processing_attributes														Input File Name 096	GC1SG1_20180806D01D_T0508_L2SG_LAI_Q_0101.h5	H5T_C_S1	
194	Processing_attributes														Input File Name 097	GC1SG1_20180806D01D_T0509_L2SG_LAI_Q_0101.h5	H5T_C_S1	
195	Processing_attributes														Input File Name 098	GC1SG1_20180806D01D_T0510_L2SG_LAI_Q_0101.h5	H5T_C_S1	
196	Processing_attributes														Input File Name 099	GC1SG1_20180806D01D_T0511_L2SG_LAI_Q_0101.h5	H5T_C_S1	
197	Processing_attributes														Input File Name 100	GC1SG1_20180806D01D_T0512_L2SG_LAI_Q_0101.h5	H5T_C_S1	
198	Processing_attributes														Input File Name 101	GC1SG1_20180806D01D_T0513_L2SG_LAI_Q_0101.h5	H5T_C_S1	
199	Processing_attributes														Input File Name 102	GC1SG1_20180806D01D_T0514_L2SG_LAI_Q_0101.h5	H5T_C_S1	
200	Processing_attributes														Input File Name 103	GC1SG1_20180806D01D_T0516_L2SG_LAI_Q_0101.h5	H5T_C_S1	
201	Processing_attributes														Input File Name 104	GC1SG1_20180806D01D_T0517_L2SG_LAI_Q_0101.h5	H5T_C_S1	
202	Processing_attributes														Input File Name 105	GC1SG1_20180806D01D_T0518_L2SG_LAI_Q_0101.h5	H5T_C_S1	
203	Processing_attributes														Input File Name 106	GC1SG1_20180806D01D_T0519_L2SG_LAI_Q_0101.h5	H5T_C_S1	
204	Processing_attributes														Input File Name 107	GC1SG1_20180806D01D_T0520_L2SG_LAI_Q_0101.h5	H5T_C_S1	
205	Processing_attributes														Input File Name 108	GC1SG1_20180806D01D_T0521_L2SG_LAI_Q_0101.h5	H5T_C_S1	
206	Processing_attributes														Input File Name 109	GC1SG1_20180806D01D_T0522_L2SG_LAI_Q_0101.h5	H5T_C_S1	
207	Processing_attributes														Input File Name 110	GC1SG1_20180806D01D_T0523_L2SG_LAI_Q_0101.h5	H5T_C_S1	
208	Processing_attributes														Input File Name 111	GC1SG1_20180806D01D_T0524_L2SG_LAI_Q_0101.h5	H5T_C_S1	
209	Processing_attributes														Input File Name 112	GC1SG1_20180806D01D_T0525_L2SG_LAI_Q_0101.h5	H5T_C_S1	
210	Processing_attributes														Input File Name 113	GC1SG1_20180806D01D_T0526_L2SG_LAI_Q_0101.h5	H5T_C_S1	
211	Processing_attributes														Input File Name 114	GC1SG1_20180806D01D_T0527_L2SG_LAI_Q_0101.h5	H5T_C_S1	
212	Processing_attributes														Input File Name 115	GC1SG1_20180806D01D_T0528_L2SG_LAI_Q_0101.h5	H5T_C_S1	
213	Processing_attributes														Input File Name 116	GC1SG1_20180806D01D_T0529_L2SG_LAI_Q_0101.h5	H5T_C_S1	
214	Processing_attributes														Input File Name 117	GC1SG1_20180806D01D_T0530_L2SG_LAI_Q_0101.h5	H5T_C_S1	
215	Processing_attributes														Input File Name 118	GC1SG1_20180806D01D_T0531_L2SG_LAI_Q_0101.h5	H5T_C_S1	
216	Processing_attributes														Input File Name 119	GC1SG1_20180806D01D_T0601_L2SG_LAI_Q_0101.h5	H5T_C_S1	
217	Processing_attributes														Input File Name 120	GC1SG1_20180806D01D_T0602_L2SG_LAI_Q_0101.h5	H5T_C_S1	
218	Processing_attributes														Input File Name 121	GC1SG1_20180806D01D_T0603_L2SG_LAI_Q_0101.h5	H5T_C_S1	
219	Processing_attributes														Input File Name 122	GC1SG1_20180806D01D_T0605_L2SG_LAI_Q_0101.h5	H5T_C_S1	
220	Processing_attributes														Input File Name 123	GC1SG1_20180806D01D_T0606_L2SG_LAI_Q_0101.h5	H5T_C_S1	
221	Processing_attributes														Input File Name 124	GC1SG1_20180806D01D_T0607_L2SG_LAI_Q_0101.h5	H5T_C_S1	
222	Processing_attributes														Input File Name 125	GC1SG1_20180806D01D_T0608_L2SG_LAI_Q_0101.h5	H5T_C_S1	
223	Processing_attributes														Input File Name 126	GC1SG1_20180806D01D_T0609_L2SG_LAI_Q_0101.h5	H5T_C_S1	
224	Processing_attributes														Input File Name 127	GC1SG1_20180806D01D_T0610_L2SG_LAI_Q_0101.h5	H5T_C_S1	
225	Processing_attributes														Input File Name 128	GC1SG1_20180806D01D_T0611_L2SG_LAI_Q_0101.h5	H5T_C_S1	
226	Processing_attributes														Input File Name 129	GC1SG1_20180806D01D_T0612_L2SG_LAI_Q_0101.h5	H5T_C_S1	
227	Processing_attributes														Input File Name 130	GC1SG1_20180806D01D_T0616_L2SG_LAI_Q_0101.h5	H5T_C_S1	
228	Processing_attributes														Input File Name 131	GC1SG1_20180806D01D_T0617_L2SG_LAI_Q_0101.h5	H5T_C_S1	
229	Processing_attributes														Input File Name 132	GC1SG1_20180806D01D_T0618_L2SG_LAI_Q_0101.h5	H5T_C_S1	
230	Processing_attributes														Input File Name 133	GC1SG1_20180806D01D_T0619_L2SG_LAI_Q_0101.h5	H5T_C_S1	
231	Processing_attributes														Input File Name 134	GC1SG1_20180806D01D_T0620_L2SG_LAI_Q_0101.h5	H5T_C_S1	
232	Processing_attributes														Input File Name 135	GC1SG1_20180806D01D_T0621_L2SG_LAI_Q_0101.h5	H5T_C_S1	
233	Processing_attributes														Input File Name 136	GC1SG1_20180806D01D_T0622_L2SG_LAI_Q_0101.h5	H5T_C_S1	
234	Processing_attributes														Input File Name 137	GC1SG1_20180806D01D_T0623_L2SG_LAI_Q_0101.h5	H5T_C_S1	
235	Processing_attributes														Input File Name 138	GC1SG1_20180806D01D_T0624_L2SG_LAI_Q_0101.h5	H5T_C_S1	
236	Processing_attributes														Input File Name 139	GC1SG1_20180806D01D_T0625_L2SG_LAI_Q_0101.h5	H5T_C_S1	
237	Processing_attributes														Input File Name 140	GC1SG1_20180806D01D_T0626_L2SG_LAI_Q_0101.h5	H5T_C_S1	
238	Processing_attributes														Input File Name 141	GC1SG1_20180806D01D_T0627_L2SG_LAI_Q_0101.h5	H5T_C_S1	

No.	Group	Dataset	Dataset Description	Type	1Dim	2Dim	3Dim	4Dim	Compress	Compress Lv.	Chunk1Dim	Chunk2Dim	Chunk3Dim	Chunk4Dim	Attribute	Attribute Value	Attribute type	Attribute Note
239	Processing_attributes														Input File Name 142	GC1SG1_20180806D01D_T0628_L2SG_LAI_Q_0101.h5	H5T_C_S1	
240	Processing_attributes														Input File Name 143	GC1SG1_20180806D01D_T0629_L2SG_LAI_Q_0101.h5	H5T_C_S1	
241	Processing_attributes														Input File Name 144	GC1SG1_20180806D01D_T0630_L2SG_LAI_Q_0101.h5	H5T_C_S1	
242	Processing_attributes														Input File Name 145	GC1SG1_20180806D01D_T0631_L2SG_LAI_Q_0101.h5	H5T_C_S1	
243	Processing_attributes														Input File Name 146	GC1SG1_20180806D01D_T0701_L2SG_LAI_Q_0101.h5	H5T_C_S1	
244	Processing_attributes														Input File Name 147	GC1SG1_20180806D01D_T0702_L2SG_LAI_Q_0101.h5	H5T_C_S1	
245	Processing_attributes														Input File Name 148	GC1SG1_20180806D01D_T0703_L2SG_LAI_Q_0101.h5	H5T_C_S1	
246	Processing_attributes														Input File Name 149	GC1SG1_20180806D01D_T0706_L2SG_LAI_Q_0101.h5	H5T_C_S1	
247	Processing_attributes														Input File Name 150	GC1SG1_20180806D01D_T0707_L2SG_LAI_Q_0101.h5	H5T_C_S1	
248	Processing_attributes														Input File Name 151	GC1SG1_20180806D01D_T0708_L2SG_LAI_Q_0101.h5	H5T_C_S1	
249	Processing_attributes														Input File Name 152	GC1SG1_20180806D01D_T0709_L2SG_LAI_Q_0101.h5	H5T_C_S1	
250	Processing_attributes														Input File Name 153	GC1SG1_20180806D01D_T0710_L2SG_LAI_Q_0101.h5	H5T_C_S1	
251	Processing_attributes														Input File Name 154	GC1SG1_20180806D01D_T0711_L2SG_LAI_Q_0101.h5	H5T_C_S1	
252	Processing_attributes														Input File Name 155	GC1SG1_20180806D01D_T0712_L2SG_LAI_Q_0101.h5	H5T_C_S1	
253	Processing_attributes														Input File Name 156	GC1SG1_20180806D01D_T0716_L2SG_LAI_Q_0101.h5	H5T_C_S1	
254	Processing_attributes														Input File Name 157	GC1SG1_20180806D01D_T0717_L2SG_LAI_Q_0101.h5	H5T_C_S1	
255	Processing_attributes														Input File Name 158	GC1SG1_20180806D01D_T0718_L2SG_LAI_Q_0101.h5	H5T_C_S1	
256	Processing_attributes														Input File Name 159	GC1SG1_20180806D01D_T0719_L2SG_LAI_Q_0101.h5	H5T_C_S1	
257	Processing_attributes														Input File Name 160	GC1SG1_20180806D01D_T0720_L2SG_LAI_Q_0101.h5	H5T_C_S1	
258	Processing_attributes														Input File Name 161	GC1SG1_20180806D01D_T0721_L2SG_LAI_Q_0101.h5	H5T_C_S1	
259	Processing_attributes														Input File Name 162	GC1SG1_20180806D01D_T0722_L2SG_LAI_Q_0101.h5	H5T_C_S1	
260	Processing_attributes														Input File Name 163	GC1SG1_20180806D01D_T0723_L2SG_LAI_Q_0101.h5	H5T_C_S1	
261	Processing_attributes														Input File Name 164	GC1SG1_20180806D01D_T0724_L2SG_LAI_Q_0101.h5	H5T_C_S1	
262	Processing_attributes														Input File Name 165	GC1SG1_20180806D01D_T0725_L2SG_LAI_Q_0101.h5	H5T_C_S1	
263	Processing_attributes														Input File Name 166	GC1SG1_20180806D01D_T0726_L2SG_LAI_Q_0101.h5	H5T_C_S1	
264	Processing_attributes														Input File Name 167	GC1SG1_20180806D01D_T0727_L2SG_LAI_Q_0101.h5	H5T_C_S1	
265	Processing_attributes														Input File Name 168	GC1SG1_20180806D01D_T0728_L2SG_LAI_Q_0101.h5	H5T_C_S1	
266	Processing_attributes														Input File Name 169	GC1SG1_20180806D01D_T0729_L2SG_LAI_Q_0101.h5	H5T_C_S1	
267	Processing_attributes														Input File Name 170	GC1SG1_20180806D01D_T0730_L2SG_LAI_Q_0101.h5	H5T_C_S1	
268	Processing_attributes														Input File Name 171	GC1SG1_20180806D01D_T0731_L2SG_LAI_Q_0101.h5	H5T_C_S1	
269	Processing_attributes														Input File Name 172	GC1SG1_20180806D01D_T0732_L2SG_LAI_Q_0101.h5	H5T_C_S1	
270	Processing_attributes														Input File Name 173	GC1SG1_20180806D01D_T0801_L2SG_LAI_Q_0101.h5	H5T_C_S1	
271	Processing_attributes														Input File Name 174	GC1SG1_20180806D01D_T0802_L2SG_LAI_Q_0101.h5	H5T_C_S1	
272	Processing_attributes														Input File Name 175	GC1SG1_20180806D01D_T0807_L2SG_LAI_Q_0101.h5	H5T_C_S1	
273	Processing_attributes														Input File Name 176	GC1SG1_20180806D01D_T0808_L2SG_LAI_Q_0101.h5	H5T_C_S1	
274	Processing_attributes														Input File Name 177	GC1SG1_20180806D01D_T0809_L2SG_LAI_Q_0101.h5	H5T_C_S1	
275	Processing_attributes														Input File Name 178	GC1SG1_20180806D01D_T0810_L2SG_LAI_Q_0101.h5	H5T_C_S1	
276	Processing_attributes														Input File Name 179	GC1SG1_20180806D01D_T0811_L2SG_LAI_Q_0101.h5	H5T_C_S1	
277	Processing_attributes														Input File Name 180	GC1SG1_20180806D01D_T0812_L2SG_LAI_Q_0101.h5	H5T_C_S1	
278	Processing_attributes														Input File Name 181	GC1SG1_20180806D01D_T0813_L2SG_LAI_Q_0101.h5	H5T_C_S1	
279	Processing_attributes														Input File Name 182	GC1SG1_20180806D01D_T0814_L2SG_LAI_Q_0101.h5	H5T_C_S1	
280	Processing_attributes														Input File Name 183	GC1SG1_20180806D01D_T0815_L2SG_LAI_Q_0101.h5	H5T_C_S1	
281	Processing_attributes														Input File Name 184	GC1SG1_20180806D01D_T0816_L2SG_LAI_Q_0101.h5	H5T_C_S1	
282	Processing_attributes														Input File Name 185	GC1SG1_20180806D01D_T0817_L2SG_LAI_Q_0101.h5	H5T_C_S1	
283	Processing_attributes														Input File Name 186	GC1SG1_20180806D01D_T0818_L2SG_LAI_Q_0101.h5	H5T_C_S1	
284	Processing_attributes														Input File Name 187	GC1SG1_20180806D01D_T0819_L2SG_LAI_Q_0101.h5	H5T_C_S1	
285	Processing_attributes														Input File Name 188	GC1SG1_20180806D01D_T0820_L2SG_LAI_Q_0101.h5	H5T_C_S1	
286	Processing_attributes														Input File Name 189	GC1SG1_20180806D01D_T0821_L2SG_LAI_Q_0101.h5	H5T_C_S1	
287	Processing_attributes														Input File Name 190	GC1SG1_20180806D01D_T0822_L2SG_LAI_Q_0101.h5	H5T_C_S1	
288	Processing_attributes														Input File Name 191	GC1SG1_20180806D01D_T0823_L2SG_LAI_Q_0101.h5	H5T_C_S1	
289	Processing_attributes														Input File Name 192	GC1SG1_20180806D01D_T0824_L2SG_LAI_Q_0101.h5	H5T_C_S1	
290	Processing_attributes														Input File Name 193	GC1SG1_20180806D01D_T0825_L2SG_LAI_Q_0101.h5	H5T_C_S1	
291	Processing_attributes														Input File Name 194	GC1SG1_20180806D01D_T0826_L2SG_LAI_Q_0101.h5	H5T_C_S1	
292	Processing_attributes														Input File Name 195	GC1SG1_20180806D01D_T0827_L2SG_LAI_Q_0101.h5	H5T_C_S1	
293	Processing_attributes														Input File Name 196	GC1SG1_20180806D01D_T0828_L2SG_LAI_Q_0101.h5	H5T_C_S1	
294	Processing_attributes														Input File Name 197	GC1SG1_20180806D01D_T0829_L2SG_LAI_Q_0101.h5	H5T_C_S1	
295	Processing_attributes														Input File Name 198	GC1SG1_20180806D01D_T0830_L2SG_LAI_Q_0101.h5	H5T_C_S1	
296	Processing_attributes														Input File Name 199	GC1SG1_20180806D01D_T0831_L2SG_LAI_Q_0101.h5	H5T_C_S1	
297	Processing_attributes														Input File Name 200	GC1SG1_20180806D01D_T0832_L2SG_LAI_Q_0101.h5	H5T_C_S1	
298	Processing_attributes														Input File Name 201	GC1SG1_20180806D01D_T0900_L2SG_LAI_Q_0101.h5	H5T_C_S1	
299	Processing_attributes														Input File Name 202	GC1SG1_20180806D01D_T0901_L2SG_LAI_Q_0101.h5	H5T_C_S1	
300	Processing_attributes														Input File Name 203	GC1SG1_20180806D01D_T0908_L2SG_LAI_Q_0101.h5	H5T_C_S1	
301	Processing_attributes														Input File Name 204	GC1SG1_20180806D01D_T0909_L2SG_LAI_Q_0101.h5	H5T_C_S1	
302	Processing_attributes														Input File Name 205	GC1SG1_20180806D01D_T0910_L2SG_LAI_Q_0101.h5	H5T_C_S1	
303	Processing_attributes														Input File Name 206	GC1SG1_20180806D01D_T0911_L2SG_LAI_Q_0101.h5	H5T_C_S1	
304	Processing_attributes														Input File Name 207	GC1SG1_20180806D01D_T0912_L2SG_LAI_Q_0101.h5	H5T_C_S1	
305	Processing_attributes														Input File Name 208	GC1SG1_20180806D01D_T0913_L2SG_LAI_Q_0101.h5	H5T_C_S1	
306	Processing_attributes														Input File Name 209	GC1SG1_20180806D01D_T0914_L2SG_LAI_Q_0101.h5	H5T_C_S1	
307	Processing_attributes														Input File Name 210	GC1SG1_20180806D01D_T0915_L2SG_LAI_Q_0101.h5	H5T_C_S1	
308	Processing_attributes														Input File Name 211	GC1SG1_20180806D01D_T0916_L2SG_LAI_Q_0101.h5	H5T_C_S1	
309	Processing_attributes														Input File Name 212	GC1SG1_20180806D01D_T0917_L2SG_LAI_Q_0101.h5	H5T_C_S1	
310	Processing_attributes														Input File Name 213	GC1SG1_20180806D01D_T0918_L2SG_LAI_Q_0101.h5	H5T_C_S1	
311	Processing_attributes														Input File Name 214	GC1SG1_20180806D01D_T0919_L2SG_LAI_Q_0101.h5	H5T_C_S1	
312	Processing_attributes														Input File Name 215	GC1SG1_20180806D01D_T0920_L2SG_LAI_Q_0101.h5	H5T_C_S1	
313	Processing_attributes														Input File Name 216	GC1SG1_20180806D01D_T0921_L2SG_LAI_Q_0101.h5	H5T_C_S1	
314	Processing_attributes														Input File Name 217	GC1SG1_20180806D01D_T0922_L2SG_LAI_Q_0101.h5	H5T_C_S1	
315	Processing_attributes														Input File Name 218	GC1SG1_20180806D01D_T0923_L2SG_LAI_Q_0101.h5	H5T_C_S1	
316	Processing_attributes														Input File Name 219	GC1SG1_20180806D01D_T0924_L2SG_LAI_Q_0101.h5	H5T_C_S1	
317	Processing_attributes														Input File Name 220	GC1SG1_20180806D01D_T0925_L2SG_LAI_Q_0101.h5	H5T_C_S1	
318	Processing_attributes														Input File Name 221	GC1SG1_20180806D01D_T0926_L2SG_LAI_Q_0101.h5	H5T_C_S1	
319	Processing_attributes														Input File Name 222	GC1SG1_20180806D01D_T0927_L2SG_LAI_Q_0101.h5	H5T_C_S1	
320	Processing_attributes														Input File Name 223	GC1SG1_20180806D01D_T0928_L2SG_LAI_Q_0101.h5	H5T_C_S1	
321	Processing_attributes														Input File Name 224	GC1SG1_20180806D01D_T0929_L2SG_LAI_Q_0101.h5	H5T_C_S1	
322	Processing_attributes														Input File Name 225	GC1SG1_20180806D01D_T0930_L2SG_LAI_Q_0101.h5	H5T_C_S1	
323	Processing_attributes														Input File Name 226	GC1SG1_20180806D01D_T0931_L2SG_LAI_Q_0101.h5	H5T_C_S1	
324	Processing_attributes														Input File Name 227	GC1SG1_20180806D01D_T0932_L2SG_LAI_Q_0101.h5	H5T_C_S1	
325	Processing_attributes														Input File Name 228	GC1SG1_20180806D01D_T0933_L2SG_LAI_Q_0101.h5	H5T_C_S1	
326	Processing_attributes														Input File Name 229	GC1SG1_20180806D01D_T0934_L2SG_LAI_Q_0101.h5	H5T_C_S1	
327	Processing_attributes														Input File Name 230	GC1SG1_20180806D01D_T1000_L2SG_LAI_Q_0101.h5	H5T_C_S1	
328	Processing_attributes														Input File Name 231	GC1SG1_20180806D01D_T1001_L2SG_LAI_Q_0101.h5	H5T_C_S1	
329	Processing_attributes														Input File Name 232	GC1SG1_20180806D01D_T1002_L2SG_LAI_Q_0101.h5	H5T_C_S1	
330	Processing_attributes														Input File Name 233	GC1SG1_20180806D01D_T1010_L2SG_LAI_Q_0101.h5	H5T_C_S1	
331	Processing_attributes														Input File Name 234	GC1SG1_20180806D01D_T1011_L2SG_LAI_Q_0101.h5	H5T_C_S1	
332	Processing_attributes														Input File Name 235	GC1SG1_20180806D01D_T1012_L2SG_LAI_Q_0101.h5	H5T_C_S1	
333	Processing_attributes														Input File Name 236	GC1SG1_20180806D01D_T1013_L2SG_LAI_Q_0101.h5	H5T_C_S1	
334	Processing_attributes														Input File Name 237	GC1SG1_20180806D01D_T1014_L2SG_LAI_Q_0101.h5	H5T_C_S1	
335	Processing_attributes														Input File Name 238	GC1SG1_20180806D01D_T1018_L2SG_LAI_Q_0101.h5	H5T_C_S1	
336	Processing_attributes														Input File Name 239	GC1SG1_20180806D01D_T1019_L2SG_LAI_Q_0101.h5	H5T_C_S1	
337	Processing_attributes														Input File Name 240	GC1SG1_20180806D01D_T1020_L2SG_LAI_Q_0101.h5	H5T_C_S1	
338	Processing_attributes														Input File Name 241	GC1SG1_20180806D01D_T1021_L2SG_LAI_Q_0101.h5	H5T_C_S1	
339	Processing_attributes														Input File Name 242	GC1SG1_20180806D01D_T1022_L2SG_LAI_Q_0101.h5	H5T_C_S1	
340	Processing_attributes														Input File Name 243	GC1SG1_20180806D01D_T1023_L2SG_LAI_Q_0101.h5	H5T_C_S1	
341	Processing_attributes														Input File Name 244	GC1SG1_20180806D01D_T1024_L2SG_LAI_Q_0101.h5	H5T_C_S1	
342	Processing_attributes														Input File Name 245	GC1SG1_20180806D01D_T1027_L2SG_LAI_Q_0101.h5	H5T_C_S1	
343	Processing_attributes														Input File Name 246	GC1SG1_20180806D01D_T1028_L2SG_LAI_Q_0101.h5	H5T_C_S1	
344	Processing_attributes														Input File Name 247	GC1SG1_20180806D01D_T1029_L2SG_LAI_Q_0101.h5	H5T_C_S1	
345	Processing_attributes														Input File Name 248	GC1SG1_20180806D01D_T1030_L2SG_LAI_Q_0101.h5	H5T_C_S1	
346	Processing_attributes														Input File Name 249	GC1SG1_20180806D01D_T1031_L2SG_LAI_Q_0101.h5	H5T_C_S1	
347	Processing_attributes														Input File Name 250	GC1SG1_20180806D01D_T1032_L2SG_LAI_Q_0101.h5	H5T_C_S1	
348	Processing_attributes														Input File Name 251	GC1SG1_20180806D01D_T1033_L2SG_LAI_Q_0101.h5	H5T_C_S1	
349	Processing_attributes														Input File Name 252	GC1SG1_20180806D01D_T1034_L2SG_LAI_Q_0101.h5	H5T_C_S1	
350	Processing_attributes														Input File Name 253	GC1SG1_20180806D01D_T1101_L2SG_LAI_Q_0101.h5	H5T_C_S1	
351	Processing_attributes														Input File Name 254	GC1SG1_20180806D01D_T1102_L2SG_LAI_Q_0101.h5	H5T_C_S1	
352	Processing_attributes														Input File Name 255	GC1SG1_20180806D01D_T1103_L2SG_LAI_Q_0101.h5	H5T_C_S1	
353	Processing_attributes														Input File Name 256	GC1SG1_20180806D01D_T1110_L2SG_LAI_Q_0101.h5	H5T_C_S1	
354	Processing_attributes														Input File Name 257	GC1SG1_20180806D01D_T1111_L2SG_LAI_Q_0101.h5	H5T_C_S1	
355	Processing_attributes														Input File Name 258	GC1SG1_20180806D01D_T1112_L2SG_LAI_Q_0101.h5	H5T_C_S1	
356	Processing_attributes														Input File Name 259	GC1SG1_20180806D01D_T1113_L2SG_LAI_Q_0101.h5	H5T_C_S1	
357	Processing_attributes														Input File Name 260	GC1SG1_20180806D01D_T1114_L2SG_LAI_Q_0101.h5	H5T_C_S1	
358	Processing_attributes														Input File Name 261	GC1SG1_20180806D01D_T1118_L2SG_LAI_Q_0101.h5	H5T_C_S1	
359	Processing_attributes														Input File Name 262	GC1SG1_20180806D01D_T1119_L2SG_LAI_Q_0101.h5	H5T_C_S1	
360	Processing_attributes														Input File Name 263	GC1SG1_20180806D01D_T1120_L2SG_LAI_Q_0101.h5	H5T_C_S1	

No.	Group	Dataset	Dataset Description	Type	1Dim	2Dim	3Dim	4Dim	Compress	Compress Lv.	Chunk1Dim	Chunk2Dim	Chunk3Dim	Chunk4Dim	Attribute	Attribute Value	Attribute type	Attribute Note
361	Processing_attributes														Input File Name 264	GC1SG1_20180806D01D_T1121_L2SG_LAI_Q_0101.h5	H5T_C_S1	
362	Processing_attributes														Input File Name 265	GC1SG1_20180806D01D_T1122_L2SG_LAI_Q_0101.h5	H5T_C_S1	
363	Processing_attributes														Input File Name 266	GC1SG1_20180806D01D_T1123_L2SG_LAI_Q_0101.h5	H5T_C_S1	
364	Processing_attributes														Input File Name 267	GC1SG1_20180806D01D_T1127_L2SG_LAI_Q_0101.h5	H5T_C_S1	
365	Processing_attributes														Input File Name 268	GC1SG1_20180806D01D_T1128_L2SG_LAI_Q_0101.h5	H5T_C_S1	
366	Processing_attributes														Input File Name 269	GC1SG1_20180806D01D_T1129_L2SG_LAI_Q_0101.h5	H5T_C_S1	
367	Processing_attributes														Input File Name 270	GC1SG1_20180806D01D_T1130_L2SG_LAI_Q_0101.h5	H5T_C_S1	
368	Processing_attributes														Input File Name 271	GC1SG1_20180806D01D_T1131_L2SG_LAI_Q_0101.h5	H5T_C_S1	
369	Processing_attributes														Input File Name 272	GC1SG1_20180806D01D_T1132_L2SG_LAI_Q_0101.h5	H5T_C_S1	
370	Processing_attributes														Input File Name 273	GC1SG1_20180806D01D_T1133_L2SG_LAI_Q_0101.h5	H5T_C_S1	
371	Processing_attributes														Input File Name 274	GC1SG1_20180806D01D_T1202_L2SG_LAI_Q_0101.h5	H5T_C_S1	
372	Processing_attributes														Input File Name 275	GC1SG1_20180806D01D_T1203_L2SG_LAI_Q_0101.h5	H5T_C_S1	
373	Processing_attributes														Input File Name 276	GC1SG1_20180806D01D_T1204_L2SG_LAI_Q_0101.h5	H5T_C_S1	
374	Processing_attributes														Input File Name 277	GC1SG1_20180806D01D_T1205_L2SG_LAI_Q_0101.h5	H5T_C_S1	
375	Processing_attributes														Input File Name 278	GC1SG1_20180806D01D_T1210_L2SG_LAI_Q_0101.h5	H5T_C_S1	
376	Processing_attributes														Input File Name 279	GC1SG1_20180806D01D_T1211_L2SG_LAI_Q_0101.h5	H5T_C_S1	
377	Processing_attributes														Input File Name 280	GC1SG1_20180806D01D_T1212_L2SG_LAI_Q_0101.h5	H5T_C_S1	
378	Processing_attributes														Input File Name 281	GC1SG1_20180806D01D_T1213_L2SG_LAI_Q_0101.h5	H5T_C_S1	
379	Processing_attributes														Input File Name 282	GC1SG1_20180806D01D_T1214_L2SG_LAI_Q_0101.h5	H5T_C_S1	
380	Processing_attributes														Input File Name 283	GC1SG1_20180806D01D_T1218_L2SG_LAI_Q_0101.h5	H5T_C_S1	
381	Processing_attributes														Input File Name 284	GC1SG1_20180806D01D_T1219_L2SG_LAI_Q_0101.h5	H5T_C_S1	
382	Processing_attributes														Input File Name 285	GC1SG1_20180806D01D_T1220_L2SG_LAI_Q_0101.h5	H5T_C_S1	
383	Processing_attributes														Input File Name 286	GC1SG1_20180806D01D_T1221_L2SG_LAI_Q_0101.h5	H5T_C_S1	
384	Processing_attributes														Input File Name 287	GC1SG1_20180806D01D_T1222_L2SG_LAI_Q_0101.h5	H5T_C_S1	
385	Processing_attributes														Input File Name 288	GC1SG1_20180806D01D_T1223_L2SG_LAI_Q_0101.h5	H5T_C_S1	
386	Processing_attributes														Input File Name 289	GC1SG1_20180806D01D_T1226_L2SG_LAI_Q_0101.h5	H5T_C_S1	
387	Processing_attributes														Input File Name 290	GC1SG1_20180806D01D_T1227_L2SG_LAI_Q_0101.h5	H5T_C_S1	
388	Processing_attributes														Input File Name 291	GC1SG1_20180806D01D_T1228_L2SG_LAI_Q_0101.h5	H5T_C_S1	
389	Processing_attributes														Input File Name 292	GC1SG1_20180806D01D_T1229_L2SG_LAI_Q_0101.h5	H5T_C_S1	
390	Processing_attributes														Input File Name 293	GC1SG1_20180806D01D_T1230_L2SG_LAI_Q_0101.h5	H5T_C_S1	
391	Processing_attributes														Input File Name 294	GC1SG1_20180806D01D_T1231_L2SG_LAI_Q_0101.h5	H5T_C_S1	
392	Processing_attributes														Input File Name 295	GC1SG1_20180806D01D_T1232_L2SG_LAI_Q_0101.h5	H5T_C_S1	
393	Processing_attributes														Input File Name 296	GC1SG1_20180806D01D_T1233_L2SG_LAI_Q_0101.h5	H5T_C_S1	
394	Processing_attributes														Input File Name 297	GC1SG1_20180806D01D_T1304_L2SG_LAI_Q_0101.h5	H5T_C_S1	
395	Processing_attributes														Input File Name 298	GC1SG1_20180806D01D_T1305_L2SG_LAI_Q_0101.h5	H5T_C_S1	
396	Processing_attributes														Input File Name 299	GC1SG1_20180806D01D_T1306_L2SG_LAI_Q_0101.h5	H5T_C_S1	
397	Processing_attributes														Input File Name 300	GC1SG1_20180806D01D_T1311_L2SG_LAI_Q_0101.h5	H5T_C_S1	
398	Processing_attributes														Input File Name 301	GC1SG1_20180806D01D_T1312_L2SG_LAI_Q_0101.h5	H5T_C_S1	
399	Processing_attributes														Input File Name 302	GC1SG1_20180806D01D_T1313_L2SG_LAI_Q_0101.h5	H5T_C_S1	
400	Processing_attributes														Input File Name 303	GC1SG1_20180806D01D_T1314_L2SG_LAI_Q_0101.h5	H5T_C_S1	
401	Processing_attributes														Input File Name 304	GC1SG1_20180806D01D_T1315_L2SG_LAI_Q_0101.h5	H5T_C_S1	
402	Processing_attributes														Input File Name 305	GC1SG1_20180806D01D_T1318_L2SG_LAI_Q_0101.h5	H5T_C_S1	
403	Processing_attributes														Input File Name 306	GC1SG1_20180806D01D_T1319_L2SG_LAI_Q_0101.h5	H5T_C_S1	
404	Processing_attributes														Input File Name 307	GC1SG1_20180806D01D_T1320_L2SG_LAI_Q_0101.h5	H5T_C_S1	
405	Processing_attributes														Input File Name 308	GC1SG1_20180806D01D_T1321_L2SG_LAI_Q_0101.h5	H5T_C_S1	
406	Processing_attributes														Input File Name 309	GC1SG1_20180806D01D_T1322_L2SG_LAI_Q_0101.h5	H5T_C_S1	
407	Processing_attributes														Input File Name 310	GC1SG1_20180806D01D_T1326_L2SG_LAI_Q_0101.h5	H5T_C_S1	
408	Processing_attributes														Input File Name 311	GC1SG1_20180806D01D_T1327_L2SG_LAI_Q_0101.h5	H5T_C_S1	
409	Processing_attributes														Input File Name 312	GC1SG1_20180806D01D_T1328_L2SG_LAI_Q_0101.h5	H5T_C_S1	
410	Processing_attributes														Input File Name 313	GC1SG1_20180806D01D_T1329_L2SG_LAI_Q_0101.h5	H5T_C_S1	
411	Processing_attributes														Input File Name 314	GC1SG1_20180806D01D_T1330_L2SG_LAI_Q_0101.h5	H5T_C_S1	
412	Processing_attributes														Input File Name 315	GC1SG1_20180806D01D_T1331_L2SG_LAI_Q_0101.h5	H5T_C_S1	
413	Processing_attributes														Input File Name 316	GC1SG1_20180806D01D_T1406_L2SG_LAI_Q_0101.h5	H5T_C_S1	
414	Processing_attributes														Input File Name 317	GC1SG1_20180806D01D_T1407_L2SG_LAI_Q_0101.h5	H5T_C_S1	
415	Processing_attributes														Input File Name 318	GC1SG1_20180806D01D_T1408_L2SG_LAI_Q_0101.h5	H5T_C_S1	
416	Processing_attributes														Input File Name 319	GC1SG1_20180806D01D_T1409_L2SG_LAI_Q_0101.h5	H5T_C_S1	
417	Processing_attributes														Input File Name 320	GC1SG1_20180806D01D_T1412_L2SG_LAI_Q_0101.h5	H5T_C_S1	
418	Processing_attributes														Input File Name 321	GC1SG1_20180806D01D_T1413_L2SG_LAI_Q_0101.h5	H5T_C_S1	
419	Processing_attributes														Input File Name 322	GC1SG1_20180806D01D_T1414_L2SG_LAI_Q_0101.h5	H5T_C_S1	
420	Processing_attributes														Input File Name 323	GC1SG1_20180806D01D_T1415_L2SG_LAI_Q_0101.h5	H5T_C_S1	
421	Processing_attributes														Input File Name 324	GC1SG1_20180806D01D_T1416_L2SG_LAI_Q_0101.h5	H5T_C_S1	
422	Processing_attributes														Input File Name 325	GC1SG1_20180806D01D_T1421_L2SG_LAI_Q_0101.h5	H5T_C_S1	
423	Processing_attributes														Input File Name 326	GC1SG1_20180806D01D_T1425_L2SG_LAI_Q_0101.h5	H5T_C_S1	
424	Processing_attributes														Input File Name 327	GC1SG1_20180806D01D_T1426_L2SG_LAI_Q_0101.h5	H5T_C_S1	
425	Processing_attributes														Input File Name 328	GC1SG1_20180806D01D_T1427_L2SG_LAI_Q_0101.h5	H5T_C_S1	
426	Processing_attributes														Input File Name 329	GC1SG1_20180806D01D_T1428_L2SG_LAI_Q_0101.h5	H5T_C_S1	
427	Processing_attributes														Input File Name 330	GC1SG1_20180806D01D_T1429_L2SG_LAI_Q_0101.h5	H5T_C_S1	
428	Processing_attributes														Input File Name 331	GC1SG1_20180806D01D_T1510_L2SG_LAI_Q_0101.h5	H5T_C_S1	
429	Processing_attributes														Input File Name 332	GC1SG1_20180806D01D_T1512_L2SG_LAI_Q_0101.h5	H5T_C_S1	
430	Processing_attributes														Input File Name 333	GC1SG1_20180806D01D_T1513_L2SG_LAI_Q_0101.h5	H5T_C_S1	
431	Processing_attributes														Input File Name 334	GC1SG1_20180806D01D_T1514_L2SG_LAI_Q_0101.h5	H5T_C_S1	
432	Processing_attributes														Input File Name 335	GC1SG1_20180806D01D_T1515_L2SG_LAI_Q_0101.h5	H5T_C_S1	
433	Processing_attributes														Input File Name 336	GC1SG1_20180806D01D_T1516_L2SG_LAI_Q_0101.h5	H5T_C_S1	
434	Processing_attributes														Input File Name 337	GC1SG1_20180806D01D_T1519_L2SG_LAI_Q_0101.h5	H5T_C_S1	
435	Processing_attributes														Input File Name 338	GC1SG1_20180806D01D_T1520_L2SG_LAI_Q_0101.h5	H5T_C_S1	
436	Processing_attributes														Input File Name 339	GC1SG1_20180806D01D_T1521_L2SG_LAI_Q_0101.h5	H5T_C_S1	
437	Processing_attributes														Input File Name 340	GC1SG1_20180806D01D_T1522_L2SG_LAI_Q_0101.h5	H5T_C_S1	
438	Processing_attributes														Input File Name 341	GC1SG1_20180806D01D_T1526_L2SG_LAI_Q_0101.h5	H5T_C_S1	
439	Processing_attributes														Input File Name 342	GC1SG1_20180806D01D_T1618_L2SG_LAI_Q_0101.h5	H5T_C_S1	
440	Processing_attributes														Input File Name 343	GC1SG1_20180806D01D_T1619_L2SG_LAI_Q_0101.h5	H5T_C_S1	
441	Processing_attributes														Input File Name 344	GC1SG1_20180806D01D_T1620_L2SG_LAI_Q_0101.h5	H5T_C_S1	
442	Processing_attributes														Input File Name 345	GC1SG1_20180806D01D_T1621_L2SG_LAI_Q_0101.h5	H5T_C_S1	
443	Processing_attributes														Input File Name 346	GC1SG1_20180806D01D_T1622_L2SG_LAI_Q_0101.h5	H5T_C_S1	
444	Processing_attributes														Input File Name 347	GC1SG1_20180806D01D_T1719_L2SG_LAI_Q_0101.h5	H5T_C_S1	

No.	Group	Dataset	Dataset Description	Type	1Dim	2Dim	3Dim	4Dim	Compress	Compress Lv.	Chunk1Dim	Chunk2Dim	Chunk3Dim	Chunk4Dim	Attribute	Attribute Value	Attribute type	Attribute Note
1	Geometry_data														Grid_interval	0.0416667	H5T_IEEE_F32LE	
2	Geometry_data														Grid_interval_unit	deg	H5T_C_S1	
3	Geometry_data														Image_projection	Non-map projected one dimensional array. Bin height is 1/[Grid_interval] deg. and bin width depends on its latitude (1/[Grid_interval]/cos(lat.) deg.). The area of each bin is equal. The bin is started from -180 deg. longitude to eastbound and from -90 deg. latitude (south) to 90 deg. (north).	H5T_C_S1	
4	Geometry_data														Number_of_bins	23761676	H5T_STD_I32LE	
5	Geometry_data														Lower_left_latitude	-90.0	H5T_IEEE_F32LE	
6	Geometry_data														Lower_left_longitude	-180.0	H5T_IEEE_F32LE	
7	Geometry_data														Lower_right_latitude	-90.0	H5T_IEEE_F32LE	
8	Geometry_data														Lower_right_longitude	180.0	H5T_IEEE_F32LE	
9	Geometry_data														Upper_left_latitude	90.0	H5T_IEEE_F32LE	
10	Geometry_data														Upper_left_longitude	-180.0	H5T_IEEE_F32LE	
11	Geometry_data														Upper_right_latitude	90.0	H5T_IEEE_F32LE	
12	Geometry_data														Upper_right_longitude	180.0	H5T_IEEE_F32LE	
13	Global_attributes														Algorithm_depelopper	Japan Aerospace Exploration Agency (JAXA)	H5T_C_S1	
14	Global_attributes														Dataset_description	Level-3 daily spatial binning file of LST	H5T_C_S1	
15	Global_attributes														Product_file_name	GC1SG1_20180806D01D_X0000_3BSG_LST_F_0100.h5	H5T_C_S1	
16	Global_attributes														Product_level	Level-3	H5T_C_S1	
17	Global_attributes														Product_name	Level-3 spatial binned parameters	H5T_C_S1	
18	Global_attributes														Product_version	0100	H5T_C_S1	
19	Global_attributes														Satellite	Global Change Observation Mission - Climate (GCOM-C)	H5T_C_S1	
20	Global_attributes														Sensor	Second-generation Global Imager (SGLI)	H5T_C_S1	
21	Global_attributes														Algorithm_version	1.00	H5T_C_S1	
22	Global_attributes														Parameter_version	001.00	H5T_C_S1	
23	Global_attributes														Image_start_time	20180806 00:00:25.200	H5T_C_S1	
24	Global_attributes														Image_end_time	20180806 23:32:49.200	H5T_C_S1	
25	Image_data														Grid_interval	0.0416667	H5T_IEEE_F32LE	
26	Image_data														Grid_interval_unit	deg	H5T_C_S1	
27	Image_data														Image_projection	Non-map projected one dimensional array. Bin height is 1/[Grid_interval] deg. and bin width depends on its latitude (1/[Grid_interval]/cos(lat.) deg.). The area of each bin is equal. The bin is started from -180 deg. longitude to eastbound and from -90 deg. latitude (south) to 90 deg. (north).	H5T_C_S1	
28	Image_data														Number_of_bins	23761676	H5T_STD_I32LE	
29	Image_data														Lower_left_latitude	-90.0	H5T_IEEE_F32LE	
30	Image_data														Lower_left_longitude	-180.0	H5T_IEEE_F32LE	
31	Image_data														Lower_right_latitude	-90.0	H5T_IEEE_F32LE	
32	Image_data														Lower_right_longitude	180.0	H5T_IEEE_F32LE	
33	Image_data														Upper_left_latitude	90.0	H5T_IEEE_F32LE	
34	Image_data														Upper_left_longitude	-180.0	H5T_IEEE_F32LE	
35	Image_data														Upper_right_latitude	90.0	H5T_IEEE_F32LE	
36	Image_data														Upper_right_longitude	180.0	H5T_IEEE_F32LE	
37	Image_data	LST_AVE		H5T_STD_U16LE	23761676				gzip	4	23761676				Error_DN	65535	H5T_STD_U16LE	
38	Image_data	LST_AVE		H5T_STD_U16LE	23761676				gzip	4	23761676				Data_description	Average of LST parameter (spatial statistics)	H5T_C_S1	
39	Image_data	LST_AVE		H5T_STD_U16LE	23761676				gzip	4	23761676				Maximum_valid_DN	65534	H5T_STD_U16LE	
40	Image_data	LST_AVE		H5T_STD_U16LE	23761676				gzip	4	23761676				Minimum_valid_DN	0	H5T_STD_U16LE	
41	Image_data	LST_AVE		H5T_STD_U16LE	23761676				gzip	4	23761676				Offset	0.0	H5T_IEEE_F32LE	
42	Image_data	LST_AVE		H5T_STD_U16LE	23761676				gzip	4	23761676				Slope	0.02	H5T_IEEE_F32LE	
43	Image_data	LST_AVE		H5T_STD_U16LE	23761676				gzip	4	23761676				Unit	Kelvin	H5T_C_S1	
44	Image_data	LST_Date		H5T_STD_U8LE	23761676				gzip	4	23761676				Data_description	Date information employed in the statistics. (Always 1 for this 3BSG-daily product)	H5T_C_S1	
45	Image_data	LST_Date		H5T_STD_U8LE	23761676				gzip	4	23761676				Error_DN	255	H5T_STD_U8LE	
46	Image_data	LST_Date		H5T_STD_U8LE	23761676				gzip	4	23761676				Maximum_valid_DN	254	H5T_STD_U16LE	
47	Image_data	LST_Date		H5T_STD_U8LE	23761676				gzip	4	23761676				Minimum_valid_DN	0	H5T_STD_U16LE	
48	Image_data	LST_Date		H5T_STD_U8LE	23761676				gzip	4	23761676				Offset	0.0	H5T_IEEE_F32LE	
49	Image_data	LST_Date		H5T_STD_U8LE	23761676				gzip	4	23761676				Slope	1.0	H5T_IEEE_F32LE	
50	Image_data	LST_Date		H5T_STD_U8LE	23761676				gzip	4	23761676				Unit	day	H5T_C_S1	
51	Image_data	LST_MAX		H5T_STD_U16LE	23761676				gzip	4	23761676				Data_description	Maximum of LST parameter (spatial statistics)	H5T_C_S1	
52	Image_data	LST_MAX		H5T_STD_U16LE	23761676				gzip	4	23761676				Error_DN	65535	H5T_STD_U16LE	
53	Image_data	LST_MAX		H5T_STD_U16LE	23761676				gzip	4	23761676				Maximum_valid_DN	65534	H5T_STD_U16LE	
54	Image_data	LST_MAX		H5T_STD_U16LE	23761676				gzip	4	23761676				Minimum_valid_DN	0	H5T_STD_U16LE	
55	Image_data	LST_MAX		H5T_STD_U16LE	23761676				gzip	4	23761676				Offset	0.0	H5T_IEEE_F32LE	
56	Image_data	LST_MAX		H5T_STD_U16LE	23761676				gzip	4	23761676				Slope	0.02	H5T_IEEE_F32LE	
57	Image_data	LST_MAX		H5T_STD_U16LE	23761676				gzip	4	23761676				Unit	Kelvin	H5T_C_S1	
58	Image_data	LST_MIN		H5T_STD_U16LE	23761676				gzip	4	23761676				Data_description	Minimum of LST parameter (spatial statistics)	H5T_C_S1	
59	Image_data	LST_MIN		H5T_STD_U16LE	23761676				gzip	4	23761676				Error_DN	65535	H5T_STD_U16LE	
60	Image_data	LST_MIN		H5T_STD_U16LE	23761676				gzip	4	23761676				Maximum_valid_DN	65534	H5T_STD_U16LE	
61	Image_data	LST_MIN		H5T_STD_U16LE	23761676				gzip	4	23761676				Minimum_valid_DN	0	H5T_STD_U16LE	
62	Image_data	LST_MIN		H5T_STD_U16LE	23761676				gzip	4	23761676				Offset	0.0	H5T_IEEE_F32LE	
63	Image_data	LST_MIN		H5T_STD_U16LE	23761676				gzip	4	23761676				Slope	0.02	H5T_IEEE_F32LE	
64	Image_data	LST_MIN		H5T_STD_U16LE	23761676				gzip	4	23761676				Unit	Kelvin	H5T_C_S1	
65	Image_data	LST_Ninput		H5T_STD_U16LE	23761676				gzip	4	23761676				Data_description	The number of input data	H5T_C_S1	
66	Image_data	LST_Ninput		H5T_STD_U16LE	23761676				gzip	4	23761676				Error_DN	65535	H5T_STD_U16LE	
67	Image_data	LST_Ninput		H5T_STD_U16LE	23761676				gzip	4	23761676				Maximum_valid_DN	309	H5T_STD_U16LE	
68	Image_data	LST_Ninput		H5T_STD_U16LE	23761676				gzip	4	23761676				Minimum_valid_DN	0	H5T_STD_U16LE	
69	Image_data	LST_Ninput		H5T_STD_U16LE	23761676				gzip	4	23761676				Offset	0.0	H5T_IEEE_F32LE	
70	Image_data	LST_Ninput		H5T_STD_U16LE	23761676				gzip	4	23761676				Slope	1.0	H5T_IEEE_F32LE	
71	Image_data	LST_Ninput		H5T_STD_U16LE	23761676				gzip	4	23761676				Unit	NA	H5T_C_S1	
72	Image_data	LST_Nused		H5T_STD_U16LE	23761676				gzip	4	23761676				Data_description	The number of data used in the statistics	H5T_C_S1	
73	Image_data	LST_Nused		H5T_STD_U16LE	23761676				gzip	4	23761676				Error_DN	65535	H5T_STD_U16LE	
74	Image_data	LST_Nused		H5T_STD_U16LE	23761676				gzip	4	23761676				Maximum_valid_DN	309	H5T_STD_U16LE	
75	Image_data	LST_Nused		H5T_STD_U16LE	23761676				gzip	4	23761676				Minimum_valid_DN	0	H5T_STD_U16LE	
76	Image_data	LST_Nused		H5T_STD_U16LE	23761676				gzip	4	23761676				Offset	0.0	H5T_IEEE_F32LE	
77	Image_data	LST_Nused		H5T_STD_U16LE	23761676				gzip	4	23761676				Slope	1.0	H5T_IEEE_F32LE	
78	Image_data	LST_Nused		H5T_STD_U16LE	23761676				gzip	4	23761676				Unit	NA	H5T_C_S1	
79	Image_data	LST_QA_flag		H5T_STD_U8LE	23761676				gzip	4	23761676				Error_DN	255	H5T_STD_U8LE	
80	Image_data	LST_QA_flag		H5T_STD_U8LE	23761676				gzip	4	23761676				Data_description	QA information flag ([bit field 1-0]: water(land frac.=0%)=00, mostly water(0<land frac.<50%)=01, mostly coastal(50<land frac.<100%)=10, land(land frac=100%)=11. If no input data available, all bit fields are set to 1 (i.e., flag value = 255). If pixel value in l2 data is Error_DN, flag value = 254)	H5T_C_S1	
81	Image_data	LST_QA_flag		H5T_STD_U8LE	23761676				gzip	4	23761676				Maximum_valid_DN	253	H5T_STD_U16LE	
82	Image_data	LST_QA_flag		H5T_STD_U8LE	23761676				gzip	4	23761676				Minimum_valid_DN	0	H5T_STD_U16LE	
83	Image_data	LST_QA_flag		H5T_STD_U8LE	23761676				gzip	4	23761676				Offset	0.0	H5T_IEEE_F32LE	
84	Image_data	LST_QA_flag		H5T_STD_U8LE	23761676				gzip	4	23761676				Slope	1.0	H5T_IEEE_F32LE	
85	Image_data	LST_QA_flag		H5T_STD_U8LE	23761676				gzip	4	23761676				Unit	NA	H5T_C_S1	
86	Image_data	LST_RMS		H5T_STD_U16LE	23761676				gzip	4	23761676				Data_description	Root Mean Square of LST parameter (spatial statistics)	H5T_C_S1	
87	Image_data	LST_RMS		H5T_STD_U16LE	23761676				gzip	4	23761676				Error_DN	65535	H5T_STD_U16LE	
88	Image_data	LST_RMS		H5T_STD_U16LE	23761676				gzip	4	23761676				Maximum_valid_DN	65534	H5T_STD_U16LE	
89	Image_data	LST_RMS		H5T_STD_U16LE	23761676				gzip	4	23761676				Minimum_valid_DN	0	H5T_STD_U16LE	
90	Image_data	LST_RMS		H5T_STD_U16LE	23761676				gzip	4	23761676				Offset	0.0	H5T_IEEE_F32LE	
91	Image_data	LST_RMS		H5T_STD_U16LE	23761676				gzip	4	23761676				Slope	0.02	H5T_IEEE_F32LE	
92	Image_data	LST_RMS		H5T_STD_U16LE	23761676				gzip	4	23761676				Unit	Kelvin	H5T_C_S1	
93	Processing_attributes														Contact_point	JAXA/Earth Observation Research Center (EORC)	H5T_C_S1	
94	Processing_attributes														Processing_UT	20180808 05:05:40	H5T_C_S1	
95	Processing_attributes														Processing_organization	JAXA/GCOM-C science project	H5T_C_S1	
96	Processing_attributes														Processing_result	Good	H5T_C_S1	
97	Processing_attributes														Input_files		H5T_C_S1	
98	Processing_attributes														Input File Name 001	GC1SG1_20180806D01D_T0016_L2SG_LST_Q_0100.h5	H5T_C_S1	
99	Processing_attributes														Input File Name 002	GC1SG1_20180806D01D_T0017_L2SG_LST_Q_0100.h5	H5T_C_S1	
100	Processing_attributes														Input File Name 003	GC1SG1_20180806D01D_T0018_L2SG_LST_Q_0100.h5	H5T_C_S1	
101	Processing_attributes														Input File Name 004	GC1SG1_20180806D01D_T0019_L2SG_LST_Q_0100.h5	H5T_C_S1	
102	Processing_attributes														Input File Name 005	GC1SG1_20180806D01D_T0111_L2SG_LST_Q_0100.h5	H5T_C_S1	
103	Processing_attributes														Input File Name 006	GC1SG1_20180806D01D_T0112_L2SG_LST_Q_0100.h5	H5T_C_S1	
104	Processing_attributes														Input File Name 007	GC1SG1_20180806D01D_T0113_L2SG_LST_Q_0100.h5	H5T_C_S1	
105	Processing_attributes														Input File Name 008	GC1SG1_20180806D01D_T0114_L2SG_LST_Q_0100.h5	H5T_C_S1	
106	Processing_attributes														Input File Name 009	GC1SG1_20180806D01D_T0115_L2SG_LST_Q_0100.h5	H5T_C_S1	
107	Processing_attributes														Input File Name 010	GC1SG1_20180806D01D_T0116_L2SG_LST_Q_0100.h5	H5T_C_S1	
108	Processing_attributes														Input File Name 011	GC1SG1_20180806D01D_T0117_L2SG_LST_Q_0100.h5	H5T_C_S1	
109	Processing_attributes														Input File Name 012	GC1SG1_20180806D01D_T0118_L2SG_LST_Q_0100.h5	H5T_C_S1	
110	Processing_attributes														Input File Name 013	GC1SG1_20180806D01D_T0119_L2SG_LST_Q_0100.h5	H5T_C_S1	
111	Processing_attributes														Input File Name 014	GC1SG1_20180806D01D_T0120_L2SG_LST_Q_0100.h5	H5T_C_S1	
112	Processing_attributes														Input File Name 015	GC1SG1_20180806D01D_T0121_L2SG_LST_Q_0100.h5	H5T_C_S1	
113	Processing_attributes														Input File Name 016	GC1SG1_20180806D01D_T0122_L2SG_LST_Q_0100.h5	H5T_C_S1	
114	Processing_attributes														Input File Name 017	GC1SG1_20180806D01D_T0123_L2SG_LST_Q_0100.h5	H5T_C_S1	
115	Processing_attributes														Input File Name 018	GC1SG1_20180806D01D_T0124_L2SG_LST_Q_0100.h5	H5T_C_S1	
116	Processing_attributes														Input File Name 019	GC1SG1_20180806D01D_T0209_L2SG_LST_Q_0100.h5	H5T_C_S1	

No.	Group	Dataset	Dataset Description	Type	1Dim	2Dim	3Dim	4Dim	Compress	Compress Lv.	Chunk1Dim	Chunk2Dim	Chunk3Dim	Chunk4Dim	Attribute	Attribute Value	Attribute type	Attribute Note
117	Processing_attributes														Input File Name 020	GC1SG1_20180806D01D_T0210_L2SG_LST_Q_0100.h5	H5T_C_S1	
118	Processing_attributes														Input File Name 021	GC1SG1_20180806D01D_T0211_L2SG_LST_Q_0100.h5	H5T_C_S1	
119	Processing_attributes														Input File Name 022	GC1SG1_20180806D01D_T0212_L2SG_LST_Q_0100.h5	H5T_C_S1	
120	Processing_attributes														Input File Name 023	GC1SG1_20180806D01D_T0213_L2SG_LST_Q_0100.h5	H5T_C_S1	
121	Processing_attributes														Input File Name 024	GC1SG1_20180806D01D_T0214_L2SG_LST_Q_0100.h5	H5T_C_S1	
122	Processing_attributes														Input File Name 025	GC1SG1_20180806D01D_T0215_L2SG_LST_Q_0100.h5	H5T_C_S1	
123	Processing_attributes														Input File Name 026	GC1SG1_20180806D01D_T0216_L2SG_LST_Q_0100.h5	H5T_C_S1	
124	Processing_attributes														Input File Name 027	GC1SG1_20180806D01D_T0217_L2SG_LST_Q_0100.h5	H5T_C_S1	
125	Processing_attributes														Input File Name 028	GC1SG1_20180806D01D_T0218_L2SG_LST_Q_0100.h5	H5T_C_S1	
126	Processing_attributes														Input File Name 029	GC1SG1_20180806D01D_T0219_L2SG_LST_Q_0100.h5	H5T_C_S1	
127	Processing_attributes														Input File Name 030	GC1SG1_20180806D01D_T0220_L2SG_LST_Q_0100.h5	H5T_C_S1	
128	Processing_attributes														Input File Name 031	GC1SG1_20180806D01D_T0221_L2SG_LST_Q_0100.h5	H5T_C_S1	
129	Processing_attributes														Input File Name 032	GC1SG1_20180806D01D_T0222_L2SG_LST_Q_0100.h5	H5T_C_S1	
130	Processing_attributes														Input File Name 033	GC1SG1_20180806D01D_T0223_L2SG_LST_Q_0100.h5	H5T_C_S1	
131	Processing_attributes														Input File Name 034	GC1SG1_20180806D01D_T0224_L2SG_LST_Q_0100.h5	H5T_C_S1	
132	Processing_attributes														Input File Name 035	GC1SG1_20180806D01D_T0225_L2SG_LST_Q_0100.h5	H5T_C_S1	
133	Processing_attributes														Input File Name 036	GC1SG1_20180806D01D_T0226_L2SG_LST_Q_0100.h5	H5T_C_S1	
134	Processing_attributes														Input File Name 037	GC1SG1_20180806D01D_T0306_L2SG_LST_Q_0100.h5	H5T_C_S1	
135	Processing_attributes														Input File Name 038	GC1SG1_20180806D01D_T0307_L2SG_LST_Q_0100.h5	H5T_C_S1	
136	Processing_attributes														Input File Name 039	GC1SG1_20180806D01D_T0308_L2SG_LST_Q_0100.h5	H5T_C_S1	
137	Processing_attributes														Input File Name 040	GC1SG1_20180806D01D_T0309_L2SG_LST_Q_0100.h5	H5T_C_S1	
138	Processing_attributes														Input File Name 041	GC1SG1_20180806D01D_T0310_L2SG_LST_Q_0100.h5	H5T_C_S1	
139	Processing_attributes														Input File Name 042	GC1SG1_20180806D01D_T0311_L2SG_LST_Q_0100.h5	H5T_C_S1	
140	Processing_attributes														Input File Name 043	GC1SG1_20180806D01D_T0312_L2SG_LST_Q_0100.h5	H5T_C_S1	
141	Processing_attributes														Input File Name 044	GC1SG1_20180806D01D_T0313_L2SG_LST_Q_0100.h5	H5T_C_S1	
142	Processing_attributes														Input File Name 045	GC1SG1_20180806D01D_T0314_L2SG_LST_Q_0100.h5	H5T_C_S1	
143	Processing_attributes														Input File Name 046	GC1SG1_20180806D01D_T0315_L2SG_LST_Q_0100.h5	H5T_C_S1	
144	Processing_attributes														Input File Name 047	GC1SG1_20180806D01D_T0317_L2SG_LST_Q_0100.h5	H5T_C_S1	
145	Processing_attributes														Input File Name 048	GC1SG1_20180806D01D_T0318_L2SG_LST_Q_0100.h5	H5T_C_S1	
146	Processing_attributes														Input File Name 049	GC1SG1_20180806D01D_T0319_L2SG_LST_Q_0100.h5	H5T_C_S1	
147	Processing_attributes														Input File Name 050	GC1SG1_20180806D01D_T0320_L2SG_LST_Q_0100.h5	H5T_C_S1	
148	Processing_attributes														Input File Name 051	GC1SG1_20180806D01D_T0321_L2SG_LST_Q_0100.h5	H5T_C_S1	
149	Processing_attributes														Input File Name 052	GC1SG1_20180806D01D_T0322_L2SG_LST_Q_0100.h5	H5T_C_S1	
150	Processing_attributes														Input File Name 053	GC1SG1_20180806D01D_T0323_L2SG_LST_Q_0100.h5	H5T_C_S1	
151	Processing_attributes														Input File Name 054	GC1SG1_20180806D01D_T0324_L2SG_LST_Q_0100.h5	H5T_C_S1	
152	Processing_attributes														Input File Name 055	GC1SG1_20180806D01D_T0325_L2SG_LST_Q_0100.h5	H5T_C_S1	
153	Processing_attributes														Input File Name 056	GC1SG1_20180806D01D_T0326_L2SG_LST_Q_0100.h5	H5T_C_S1	
154	Processing_attributes														Input File Name 057	GC1SG1_20180806D01D_T0327_L2SG_LST_Q_0100.h5	H5T_C_S1	
155	Processing_attributes														Input File Name 058	GC1SG1_20180806D01D_T0328_L2SG_LST_Q_0100.h5	H5T_C_S1	
156	Processing_attributes														Input File Name 059	GC1SG1_20180806D01D_T0329_L2SG_LST_Q_0100.h5	H5T_C_S1	
157	Processing_attributes														Input File Name 060	GC1SG1_20180806D01D_T0408_L2SG_LST_Q_0100.h5	H5T_C_S1	
158	Processing_attributes														Input File Name 061	GC1SG1_20180806D01D_T0409_L2SG_LST_Q_0100.h5	H5T_C_S1	
159	Processing_attributes														Input File Name 062	GC1SG1_20180806D01D_T0410_L2SG_LST_Q_0100.h5	H5T_C_S1	
160	Processing_attributes														Input File Name 063	GC1SG1_20180806D01D_T0411_L2SG_LST_Q_0100.h5	H5T_C_S1	
161	Processing_attributes														Input File Name 064	GC1SG1_20180806D01D_T0412_L2SG_LST_Q_0100.h5	H5T_C_S1	
162	Processing_attributes														Input File Name 065	GC1SG1_20180806D01D_T0413_L2SG_LST_Q_0100.h5	H5T_C_S1	
163	Processing_attributes														Input File Name 066	GC1SG1_20180806D01D_T0414_L2SG_LST_Q_0100.h5	H5T_C_S1	
164	Processing_attributes														Input File Name 067	GC1SG1_20180806D01D_T0415_L2SG_LST_Q_0100.h5	H5T_C_S1	
165	Processing_attributes														Input File Name 068	GC1SG1_20180806D01D_T0416_L2SG_LST_Q_0100.h5	H5T_C_S1	
166	Processing_attributes														Input File Name 069	GC1SG1_20180806D01D_T0417_L2SG_LST_Q_0100.h5	H5T_C_S1	
167	Processing_attributes														Input File Name 070	GC1SG1_20180806D01D_T0418_L2SG_LST_Q_0100.h5	H5T_C_S1	
168	Processing_attributes														Input File Name 071	GC1SG1_20180806D01D_T0419_L2SG_LST_Q_0100.h5	H5T_C_S1	
169	Processing_attributes														Input File Name 072	GC1SG1_20180806D01D_T0420_L2SG_LST_Q_0100.h5	H5T_C_S1	
170	Processing_attributes														Input File Name 073	GC1SG1_20180806D01D_T0421_L2SG_LST_Q_0100.h5	H5T_C_S1	
171	Processing_attributes														Input File Name 074	GC1SG1_20180806D01D_T0422_L2SG_LST_Q_0100.h5	H5T_C_S1	
172	Processing_attributes														Input File Name 075	GC1SG1_20180806D01D_T0423_L2SG_LST_Q_0100.h5	H5T_C_S1	
173	Processing_attributes														Input File Name 076	GC1SG1_20180806D01D_T0424_L2SG_LST_Q_0100.h5	H5T_C_S1	
174	Processing_attributes														Input File Name 077	GC1SG1_20180806D01D_T0425_L2SG_LST_Q_0100.h5	H5T_C_S1	
175	Processing_attributes														Input File Name 078	GC1SG1_20180806D01D_T0426_L2SG_LST_Q_0100.h5	H5T_C_S1	
176	Processing_attributes														Input File Name 079	GC1SG1_20180806D01D_T0427_L2SG_LST_Q_0100.h5	H5T_C_S1	
177	Processing_attributes														Input File Name 080	GC1SG1_20180806D01D_T0428_L2SG_LST_Q_0100.h5	H5T_C_S1	
178	Processing_attributes														Input File Name 081	GC1SG1_20180806D01D_T0429_L2SG_LST_Q_0100.h5	H5T_C_S1	
179	Processing_attributes														Input File Name 082	GC1SG1_20180806D01D_T0430_L2SG_LST_Q_0100.h5	H5T_C_S1	
180	Processing_attributes														Input File Name 083	GC1SG1_20180806D01D_T0507_L2SG_LST_Q_0100.h5	H5T_C_S1	
181	Processing_attributes														Input File Name 084	GC1SG1_20180806D01D_T0508_L2SG_LST_Q_0100.h5	H5T_C_S1	
182	Processing_attributes														Input File Name 085	GC1SG1_20180806D01D_T0509_L2SG_LST_Q_0100.h5	H5T_C_S1	
183	Processing_attributes														Input File Name 086	GC1SG1_20180806D01D_T0510_L2SG_LST_Q_0100.h5	H5T_C_S1	
184	Processing_attributes														Input File Name 087	GC1SG1_20180806D01D_T0511_L2SG_LST_Q_0100.h5	H5T_C_S1	
185	Processing_attributes														Input File Name 088	GC1SG1_20180806D01D_T0512_L2SG_LST_Q_0100.h5	H5T_C_S1	
186	Processing_attributes														Input File Name 089	GC1SG1_20180806D01D_T0513_L2SG_LST_Q_0100.h5	H5T_C_S1	
187	Processing_attributes														Input File Name 090	GC1SG1_20180806D01D_T0516_L2SG_LST_Q_0100.h5	H5T_C_S1	
188	Processing_attributes														Input File Name 091	GC1SG1_20180806D01D_T0517_L2SG_LST_Q_0100.h5	H5T_C_S1	
189	Processing_attributes														Input File Name 092	GC1SG1_20180806D01D_T0518_L2SG_LST_Q_0100.h5	H5T_C_S1	
190	Processing_attributes														Input File Name 093	GC1SG1_20180806D01D_T0519_L2SG_LST_Q_0100.h5	H5T_C_S1	
191	Processing_attributes														Input File Name 094	GC1SG1_20180806D01D_T0520_L2SG_LST_Q_0100.h5	H5T_C_S1	
192	Processing_attributes														Input File Name 095	GC1SG1_20180806D01D_T0521_L2SG_LST_Q_0100.h5	H5T_C_S1	
193	Processing_attributes														Input File Name 096	GC1SG1_20180806D01D_T0522_L2SG_LST_Q_0100.h5	H5T_C_S1	
194	Processing_attributes														Input File Name 097	GC1SG1_20180806D01D_T0523_L2SG_LST_Q_0100.h5	H5T_C_S1	
195	Processing_attributes														Input File Name 098	GC1SG1_20180806D01D_T0524_L2SG_LST_Q_0100.h5	H5T_C_S1	
196	Processing_attributes														Input File Name 099	GC1SG1_20180806D01D_T0525_L2SG_LST_Q_0100.h5	H5T_C_S1	
197	Processing_attributes														Input File Name 100	GC1SG1_20180806D01D_T0526_L2SG_LST_Q_0100.h5	H5T_C_S1	
198	Processing_attributes														Input File Name 101	GC1SG1_20180806D01D_T0527_L2SG_LST_Q_0100.h5	H5T_C_S1	
199	Processing_attributes														Input File Name 102	GC1SG1_20180806D01D_T0528_L2SG_LST_Q_0100.h5	H5T_C_S1	
200	Processing_attributes														Input File Name 103	GC1SG1_20180806D01D_T0529_L2SG_LST_Q_0100.h5	H5T_C_S1	
201	Processing_attributes														Input File Name 104	GC1SG1_20180806D01D_T0530_L2SG_LST_Q_0100.h5	H5T_C_S1	
202	Processing_attributes														Input File Name 105	GC1SG1_20180806D01D_T0601_L2SG_LST_Q_0100.h5	H5T_C_S1	
203	Processing_attributes														Input File Name 106	GC1SG1_20180806D01D_T0602_L2SG_LST_Q_0100.h5	H5T_C_S1	
204	Processing_attributes														Input File Name 107	GC1SG1_20180806D01D_T0603_L2SG_LST_Q_0100.h5	H5T_C_S1	
205	Processing_attributes														Input File Name 108	GC1SG1_20180806D01D_T0606_L2SG_LST_Q_0100.h5	H5T_C_S1	
206	Processing_attributes														Input File Name 109	GC1SG1_20180806D01D_T0607_L2SG_LST_Q_0100.h5	H5T_C_S1	
207	Processing_attributes														Input File Name 110	GC1SG1_20180806D01D_T0608_L2SG_LST_Q_0100.h5	H5T_C_S1	
208	Processing_attributes														Input File Name 111	GC1SG1_20180806D01D_T0609_L2SG_LST_Q_0100.h5	H5T_C_S1	
209	Processing_attributes														Input File Name 112	GC1SG1_20180806D01D_T0610_L2SG_LST_Q_0100.h5	H5T_C_S1	
210	Processing_attributes														Input File Name 113	GC1SG1_20180806D01D_T0611_L2SG_LST_Q_0100.h5	H5T_C_S1	
211	Processing_attributes														Input File Name 114	GC1SG1_20180806D01D_T0612_L2SG_LST_Q_0100.h5	H5T_C_S1	
212	Processing_attributes														Input File Name 115	GC1SG1_20180806D01D_T0616_L2SG_LST_Q_0100.h5	H5T_C_S1	
213	Processing_attributes														Input File Name 116	GC1SG1_20180806D01D_T0617_L2SG_LST_Q_0100.h5	H5T_C_S1	
214	Processing_attributes														Input File Name 117	GC1SG1_20180806D01D_T0618_L2SG_LST_Q_0100.h5	H5T_C_S1	
215	Processing_attributes														Input File Name 118	GC1SG1_20180806D01D_T0619_L2SG_LST_Q_0100.h5	H5T_C_S1	
216	Processing_attributes														Input File Name 119	GC1SG1_20180806D01D_T0620_L2SG_LST_Q_0100.h5	H5T_C_S1	
217	Processing_attributes														Input File Name 120	GC1SG1_20180806D01D_T0621_L2SG_LST_Q_0100.h5	H5T_C_S1	
218	Processing_attributes														Input File Name 121	GC1SG1_20180806D01D_T0622_L2SG_LST_Q_0100.h5	H5T_C_S1	
219	Processing_attributes														Input File Name 122	GC1SG1_20180806D01D_T0623_L2SG_LST_Q_0100.h5	H5T_C_S1	
220	Processing_attributes														Input File Name 123	GC1SG1_20180806D01D_T0624_L2SG_LST_Q_0100.h5	H5T_C_S1	
221	Processing_attributes														Input File Name 124	GC1SG1_20180806D01D_T0625_L2SG_LST_Q_0100.h5	H5T_C_S1	
222	Processing_attributes														Input File Name 125	GC1SG1_20180806D01D_T0626_L2SG_LST_Q_0100.h5	H5T_C_S1	
223	Processing_attributes														Input File Name 126	GC1SG1_20180806D01D_T0627_L2SG_LST_Q_0100.h5	H5T_C_S1	
224	Processing_attributes														Input File Name 127	GC1SG1_20180806D01D_T0628_L2SG_LST_Q_0100.h5	H5T_C_S1	
225	Processing_attributes														Input File Name 128	GC1SG1_20180806D01D_T0629_L2SG_LST_Q_0100.h5	H5T_C_S1	
226	Processing_attributes														Input File Name 129	GC1SG1_20180806D01D_T0630_L2SG_LST_Q_0100.h5	H5T_C_S1	
227	Processing_attributes														Input File Name 130	GC1SG1_20180806D01D_T0631_L2SG_LST_Q_0100.h5	H5T_C_S1	
228	Processing_attributes														Input File Name 131	GC1SG1_20180806D01D_T0701_L2SG_LST_Q_0100.h5	H5T_C_S1	
229	Processing_attributes														Input File Name 132	GC1SG1_20180806D01D_T0702_L2SG_LST_Q_0100.h5	H5T_C_S1	
230	Processing_attributes														Input File Name 133	GC1SG1_20180806D01D_T0703_L2SG_LST_Q_0100.h5	H5T_C_S1	
231	Processing_attributes														Input File Name 134	GC1SG1_20180806D01D_T0706_L2SG_LST_Q_0100.h5	H5T_C_S1	
232	Processing_attributes														Input File Name 135	GC1SG1_20180806D01D_T0707_L2SG_LST_Q_0100.h5	H5T_C_S1	
233	Processing_attributes														Input File Name 136	GC1SG1_20180806D01D_T0708_L2SG_LST_Q_0100.h5	H5T_C_S1	
234	Processing_attributes														Input File Name 137	GC1SG1_20180806D01D_T0709_L2SG_LST_Q_0100.h5	H5T_C_S1	
235	Processing_attributes														Input File Name 138	GC1SG1_20180806D01D_T0710_L2SG_LST_Q_0100.h5	H5T_C_S1	
236	Processing_attributes														Input File Name 139	GC1SG1_20180806D01D_T0711_L2SG_LST_Q_0100.h5	H5T_C_S1	
237	Processing_attributes														Input File Name 140	GC1SG1_20180806D01D_T0712_L2SG_LST_Q_0100.h5	H5T_C_S1	
238	Processing_attributes														Input File Name 141	GC1SG1_20180806D01D_T0716_L2SG_LST_Q_0100.h5	H5T_C_S1	

No.	Group	Dataset	Dataset Description	Type	1Dim	2Dim	3Dim	4Dim	Compress	Compress Lv.	Chunk1Dim	Chunk2Dim	Chunk3Dim	Chunk4Dim	Attribute	Attribute Value	Attribute type	Attribute Note
239	Processing_attributes														Input File Name 142	GC1SG1_20180806D01D_T0717_L2SG_LST_Q_0100.h5	H5T_C_S1	
240	Processing_attributes														Input File Name 143	GC1SG1_20180806D01D_T0718_L2SG_LST_Q_0100.h5	H5T_C_S1	
241	Processing_attributes														Input File Name 144	GC1SG1_20180806D01D_T0719_L2SG_LST_Q_0100.h5	H5T_C_S1	
242	Processing_attributes														Input File Name 145	GC1SG1_20180806D01D_T0720_L2SG_LST_Q_0100.h5	H5T_C_S1	
243	Processing_attributes														Input File Name 146	GC1SG1_20180806D01D_T0721_L2SG_LST_Q_0100.h5	H5T_C_S1	
244	Processing_attributes														Input File Name 147	GC1SG1_20180806D01D_T0722_L2SG_LST_Q_0100.h5	H5T_C_S1	
245	Processing_attributes														Input File Name 148	GC1SG1_20180806D01D_T0723_L2SG_LST_Q_0100.h5	H5T_C_S1	
246	Processing_attributes														Input File Name 149	GC1SG1_20180806D01D_T0724_L2SG_LST_Q_0100.h5	H5T_C_S1	
247	Processing_attributes														Input File Name 150	GC1SG1_20180806D01D_T0725_L2SG_LST_Q_0100.h5	H5T_C_S1	
248	Processing_attributes														Input File Name 151	GC1SG1_20180806D01D_T0726_L2SG_LST_Q_0100.h5	H5T_C_S1	
249	Processing_attributes														Input File Name 152	GC1SG1_20180806D01D_T0727_L2SG_LST_Q_0100.h5	H5T_C_S1	
250	Processing_attributes														Input File Name 153	GC1SG1_20180806D01D_T0728_L2SG_LST_Q_0100.h5	H5T_C_S1	
251	Processing_attributes														Input File Name 154	GC1SG1_20180806D01D_T0729_L2SG_LST_Q_0100.h5	H5T_C_S1	
252	Processing_attributes														Input File Name 155	GC1SG1_20180806D01D_T0730_L2SG_LST_Q_0100.h5	H5T_C_S1	
253	Processing_attributes														Input File Name 156	GC1SG1_20180806D01D_T0731_L2SG_LST_Q_0100.h5	H5T_C_S1	
254	Processing_attributes														Input File Name 157	GC1SG1_20180806D01D_T0732_L2SG_LST_Q_0100.h5	H5T_C_S1	
255	Processing_attributes														Input File Name 158	GC1SG1_20180806D01D_T0801_L2SG_LST_Q_0100.h5	H5T_C_S1	
256	Processing_attributes														Input File Name 159	GC1SG1_20180806D01D_T0802_L2SG_LST_Q_0100.h5	H5T_C_S1	
257	Processing_attributes														Input File Name 160	GC1SG1_20180806D01D_T0807_L2SG_LST_Q_0100.h5	H5T_C_S1	
258	Processing_attributes														Input File Name 161	GC1SG1_20180806D01D_T0808_L2SG_LST_Q_0100.h5	H5T_C_S1	
259	Processing_attributes														Input File Name 162	GC1SG1_20180806D01D_T0809_L2SG_LST_Q_0100.h5	H5T_C_S1	
260	Processing_attributes														Input File Name 163	GC1SG1_20180806D01D_T0810_L2SG_LST_Q_0100.h5	H5T_C_S1	
261	Processing_attributes														Input File Name 164	GC1SG1_20180806D01D_T0811_L2SG_LST_Q_0100.h5	H5T_C_S1	
262	Processing_attributes														Input File Name 165	GC1SG1_20180806D01D_T0812_L2SG_LST_Q_0100.h5	H5T_C_S1	
263	Processing_attributes														Input File Name 166	GC1SG1_20180806D01D_T0813_L2SG_LST_Q_0100.h5	H5T_C_S1	
264	Processing_attributes														Input File Name 167	GC1SG1_20180806D01D_T0816_L2SG_LST_Q_0100.h5	H5T_C_S1	
265	Processing_attributes														Input File Name 168	GC1SG1_20180806D01D_T0817_L2SG_LST_Q_0100.h5	H5T_C_S1	
266	Processing_attributes														Input File Name 169	GC1SG1_20180806D01D_T0818_L2SG_LST_Q_0100.h5	H5T_C_S1	
267	Processing_attributes														Input File Name 170	GC1SG1_20180806D01D_T0819_L2SG_LST_Q_0100.h5	H5T_C_S1	
268	Processing_attributes														Input File Name 171	GC1SG1_20180806D01D_T0820_L2SG_LST_Q_0100.h5	H5T_C_S1	
269	Processing_attributes														Input File Name 172	GC1SG1_20180806D01D_T0821_L2SG_LST_Q_0100.h5	H5T_C_S1	
270	Processing_attributes														Input File Name 173	GC1SG1_20180806D01D_T0822_L2SG_LST_Q_0100.h5	H5T_C_S1	
271	Processing_attributes														Input File Name 174	GC1SG1_20180806D01D_T0823_L2SG_LST_Q_0100.h5	H5T_C_S1	
272	Processing_attributes														Input File Name 175	GC1SG1_20180806D01D_T0825_L2SG_LST_Q_0100.h5	H5T_C_S1	
273	Processing_attributes														Input File Name 176	GC1SG1_20180806D01D_T0826_L2SG_LST_Q_0100.h5	H5T_C_S1	
274	Processing_attributes														Input File Name 177	GC1SG1_20180806D01D_T0827_L2SG_LST_Q_0100.h5	H5T_C_S1	
275	Processing_attributes														Input File Name 178	GC1SG1_20180806D01D_T0828_L2SG_LST_Q_0100.h5	H5T_C_S1	
276	Processing_attributes														Input File Name 179	GC1SG1_20180806D01D_T0829_L2SG_LST_Q_0100.h5	H5T_C_S1	
277	Processing_attributes														Input File Name 180	GC1SG1_20180806D01D_T0830_L2SG_LST_Q_0100.h5	H5T_C_S1	
278	Processing_attributes														Input File Name 181	GC1SG1_20180806D01D_T0831_L2SG_LST_Q_0100.h5	H5T_C_S1	
279	Processing_attributes														Input File Name 182	GC1SG1_20180806D01D_T0832_L2SG_LST_Q_0100.h5	H5T_C_S1	
280	Processing_attributes														Input File Name 183	GC1SG1_20180806D01D_T0900_L2SG_LST_Q_0100.h5	H5T_C_S1	
281	Processing_attributes														Input File Name 184	GC1SG1_20180806D01D_T0901_L2SG_LST_Q_0100.h5	H5T_C_S1	
282	Processing_attributes														Input File Name 185	GC1SG1_20180806D01D_T0908_L2SG_LST_Q_0100.h5	H5T_C_S1	
283	Processing_attributes														Input File Name 186	GC1SG1_20180806D01D_T0909_L2SG_LST_Q_0100.h5	H5T_C_S1	
284	Processing_attributes														Input File Name 187	GC1SG1_20180806D01D_T0910_L2SG_LST_Q_0100.h5	H5T_C_S1	
285	Processing_attributes														Input File Name 188	GC1SG1_20180806D01D_T0911_L2SG_LST_Q_0100.h5	H5T_C_S1	
286	Processing_attributes														Input File Name 189	GC1SG1_20180806D01D_T0912_L2SG_LST_Q_0100.h5	H5T_C_S1	
287	Processing_attributes														Input File Name 190	GC1SG1_20180806D01D_T0913_L2SG_LST_Q_0100.h5	H5T_C_S1	
288	Processing_attributes														Input File Name 191	GC1SG1_20180806D01D_T0914_L2SG_LST_Q_0100.h5	H5T_C_S1	
289	Processing_attributes														Input File Name 192	GC1SG1_20180806D01D_T0916_L2SG_LST_Q_0100.h5	H5T_C_S1	
290	Processing_attributes														Input File Name 193	GC1SG1_20180806D01D_T0918_L2SG_LST_Q_0100.h5	H5T_C_S1	
291	Processing_attributes														Input File Name 194	GC1SG1_20180806D01D_T0919_L2SG_LST_Q_0100.h5	H5T_C_S1	
292	Processing_attributes														Input File Name 195	GC1SG1_20180806D01D_T0920_L2SG_LST_Q_0100.h5	H5T_C_S1	
293	Processing_attributes														Input File Name 196	GC1SG1_20180806D01D_T0921_L2SG_LST_Q_0100.h5	H5T_C_S1	
294	Processing_attributes														Input File Name 197	GC1SG1_20180806D01D_T0922_L2SG_LST_Q_0100.h5	H5T_C_S1	
295	Processing_attributes														Input File Name 198	GC1SG1_20180806D01D_T0923_L2SG_LST_Q_0100.h5	H5T_C_S1	
296	Processing_attributes														Input File Name 199	GC1SG1_20180806D01D_T0924_L2SG_LST_Q_0100.h5	H5T_C_S1	
297	Processing_attributes														Input File Name 200	GC1SG1_20180806D01D_T0925_L2SG_LST_Q_0100.h5	H5T_C_S1	
298	Processing_attributes														Input File Name 201	GC1SG1_20180806D01D_T0927_L2SG_LST_Q_0100.h5	H5T_C_S1	
299	Processing_attributes														Input File Name 202	GC1SG1_20180806D01D_T0928_L2SG_LST_Q_0100.h5	H5T_C_S1	
300	Processing_attributes														Input File Name 203	GC1SG1_20180806D01D_T0929_L2SG_LST_Q_0100.h5	H5T_C_S1	
301	Processing_attributes														Input File Name 204	GC1SG1_20180806D01D_T0930_L2SG_LST_Q_0100.h5	H5T_C_S1	
302	Processing_attributes														Input File Name 205	GC1SG1_20180806D01D_T0931_L2SG_LST_Q_0100.h5	H5T_C_S1	
303	Processing_attributes														Input File Name 206	GC1SG1_20180806D01D_T0932_L2SG_LST_Q_0100.h5	H5T_C_S1	
304	Processing_attributes														Input File Name 207	GC1SG1_20180806D01D_T0933_L2SG_LST_Q_0100.h5	H5T_C_S1	
305	Processing_attributes														Input File Name 208	GC1SG1_20180806D01D_T0934_L2SG_LST_Q_0100.h5	H5T_C_S1	
306	Processing_attributes														Input File Name 209	GC1SG1_20180806D01D_T1000_L2SG_LST_Q_0100.h5	H5T_C_S1	
307	Processing_attributes														Input File Name 210	GC1SG1_20180806D01D_T1001_L2SG_LST_Q_0100.h5	H5T_C_S1	
308	Processing_attributes														Input File Name 211	GC1SG1_20180806D01D_T1002_L2SG_LST_Q_0100.h5	H5T_C_S1	
309	Processing_attributes														Input File Name 212	GC1SG1_20180806D01D_T1010_L2SG_LST_Q_0100.h5	H5T_C_S1	
310	Processing_attributes														Input File Name 213	GC1SG1_20180806D01D_T1011_L2SG_LST_Q_0100.h5	H5T_C_S1	
311	Processing_attributes														Input File Name 214	GC1SG1_20180806D01D_T1012_L2SG_LST_Q_0100.h5	H5T_C_S1	
312	Processing_attributes														Input File Name 215	GC1SG1_20180806D01D_T1013_L2SG_LST_Q_0100.h5	H5T_C_S1	
313	Processing_attributes														Input File Name 216	GC1SG1_20180806D01D_T1014_L2SG_LST_Q_0100.h5	H5T_C_S1	
314	Processing_attributes														Input File Name 217	GC1SG1_20180806D01D_T1018_L2SG_LST_Q_0100.h5	H5T_C_S1	
315	Processing_attributes														Input File Name 218	GC1SG1_20180806D01D_T1019_L2SG_LST_Q_0100.h5	H5T_C_S1	
316	Processing_attributes														Input File Name 219	GC1SG1_20180806D01D_T1020_L2SG_LST_Q_0100.h5	H5T_C_S1	
317	Processing_attributes														Input File Name 220	GC1SG1_20180806D01D_T1021_L2SG_LST_Q_0100.h5	H5T_C_S1	
318	Processing_attributes														Input File Name 221	GC1SG1_20180806D01D_T1022_L2SG_LST_Q_0100.h5	H5T_C_S1	
319	Processing_attributes														Input File Name 222	GC1SG1_20180806D01D_T1023_L2SG_LST_Q_0100.h5	H5T_C_S1	
320	Processing_attributes														Input File Name 223	GC1SG1_20180806D01D_T1024_L2SG_LST_Q_0100.h5	H5T_C_S1	
321	Processing_attributes														Input File Name 224	GC1SG1_20180806D01D_T1027_L2SG_LST_Q_0100.h5	H5T_C_S1	
322	Processing_attributes														Input File Name 225	GC1SG1_20180806D01D_T1028_L2SG_LST_Q_0100.h5	H5T_C_S1	
323	Processing_attributes														Input File Name 226	GC1SG1_20180806D01D_T1029_L2SG_LST_Q_0100.h5	H5T_C_S1	
324	Processing_attributes														Input File Name 227	GC1SG1_20180806D01D_T1030_L2SG_LST_Q_0100.h5	H5T_C_S1	
325	Processing_attributes														Input File Name 228	GC1SG1_20180806D01D_T1031_L2SG_LST_Q_0100.h5	H5T_C_S1	
326	Processing_attributes														Input File Name 229	GC1SG1_20180806D01D_T1032_L2SG_LST_Q_0100.h5	H5T_C_S1	
327	Processing_attributes														Input File Name 230	GC1SG1_20180806D01D_T1033_L2SG_LST_Q_0100.h5	H5T_C_S1	
328	Processing_attributes														Input File Name 231	GC1SG1_20180806D01D_T1034_L2SG_LST_Q_0100.h5	H5T_C_S1	
329	Processing_attributes														Input File Name 232	GC1SG1_20180806D01D_T1101_L2SG_LST_Q_0100.h5	H5T_C_S1	
330	Processing_attributes														Input File Name 233	GC1SG1_20180806D01D_T1102_L2SG_LST_Q_0100.h5	H5T_C_S1	
331	Processing_attributes														Input File Name 234	GC1SG1_20180806D01D_T1103_L2SG_LST_Q_0100.h5	H5T_C_S1	
332	Processing_attributes														Input File Name 235	GC1SG1_20180806D01D_T1110_L2SG_LST_Q_0100.h5	H5T_C_S1	
333	Processing_attributes														Input File Name 236	GC1SG1_20180806D01D_T1111_L2SG_LST_Q_0100.h5	H5T_C_S1	
334	Processing_attributes														Input File Name 237	GC1SG1_20180806D01D_T1112_L2SG_LST_Q_0100.h5	H5T_C_S1	
335	Processing_attributes														Input File Name 238	GC1SG1_20180806D01D_T1113_L2SG_LST_Q_0100.h5	H5T_C_S1	
336	Processing_attributes														Input File Name 239	GC1SG1_20180806D01D_T1114_L2SG_LST_Q_0100.h5	H5T_C_S1	
337	Processing_attributes														Input File Name 240	GC1SG1_20180806D01D_T1118_L2SG_LST_Q_0100.h5	H5T_C_S1	
338	Processing_attributes														Input File Name 241	GC1SG1_20180806D01D_T1119_L2SG_LST_Q_0100.h5	H5T_C_S1	
339	Processing_attributes														Input File Name 242	GC1SG1_20180806D01D_T1120_L2SG_LST_Q_0100.h5	H5T_C_S1	
340	Processing_attributes														Input File Name 243	GC1SG1_20180806D01D_T1121_L2SG_LST_Q_0100.h5	H5T_C_S1	
341	Processing_attributes														Input File Name 244	GC1SG1_20180806D01D_T1122_L2SG_LST_Q_0100.h5	H5T_C_S1	
342	Processing_attributes														Input File Name 245	GC1SG1_20180806D01D_T1123_L2SG_LST_Q_0100.h5	H5T_C_S1	
343	Processing_attributes														Input File Name 246	GC1SG1_20180806D01D_T1127_L2SG_LST_Q_0100.h5	H5T_C_S1	
344	Processing_attributes														Input File Name 247	GC1SG1_20180806D01D_T1128_L2SG_LST_Q_0100.h5	H5T_C_S1	
345	Processing_attributes														Input File Name 248	GC1SG1_20180806D01D_T1129_L2SG_LST_Q_0100.h5	H5T_C_S1	
346	Processing_attributes														Input File Name 249	GC1SG1_20180806D01D_T1130_L2SG_LST_Q_0100.h5	H5T_C_S1	
347	Processing_attributes														Input File Name 250	GC1SG1_20180806D01D_T1131_L2SG_LST_Q_0100.h5	H5T_C_S1	
348	Processing_attributes														Input File Name 251	GC1SG1_20180806D01D_T1132_L2SG_LST_Q_0100.h5	H5T_C_S1	
349	Processing_attributes														Input File Name 252	GC1SG1_20180806D01D_T1133_L2SG_LST_Q_0100.h5	H5T_C_S1	
350	Processing_attributes														Input File Name 253	GC1SG1_20180806D01D_T1202_L2SG_LST_Q_0100.h5	H5T_C_S1	
351	Processing_attributes														Input File Name 254	GC1SG1_20180806D01D_T1203_L2SG_LST_Q_0100.h5	H5T_C_S1	
352	Processing_attributes														Input File Name 255	GC1SG1_20180806D01D_T1204_L2SG_LST_Q_0100.h5	H5T_C_S1	
353	Processing_attributes														Input File Name 256	GC1SG1_20180806D01D_T1210_L2SG_LST_Q_0100.h5	H5T_C_S1	
354	Processing_attributes														Input File Name 257	GC1SG1_20180806D01D_T1211_L2SG_LST_Q_0100.h5	H5T_C_S1	
355	Processing_attributes														Input File Name 258	GC1SG1_20180806D01D_T1212_L2SG_LST_Q_0100.h5	H5T_C_S1	
356	Processing_attributes														Input File Name 259	GC1SG1_20180806D01D_T1213_L2SG_LST_Q_0100.h5	H5T_C_S1	
357	Processing_attributes														Input File Name 260	GC1SG1_20180806D01D_T1214_L2SG_LST_Q_0100.h5	H5T_C_S1	
358	Processing_attributes														Input File Name 261	GC1SG1_20180806D01D_T1219_L2SG_LST_Q_0100.h5	H5T_C_S1	
359	Processing_attributes														Input File Name 262	GC1SG1_20180806D01D_T1220_L2SG_LST_Q_0100.h5	H5T_C_S1	
360	Processing_attributes														Input File Name 263	GC1SG1_20180806D01D_T1223_L2SG_LST_Q_0100.h5	H5T_C_S1	

No.	Group	Dataset	Dataset Description	Type	1Dim	2Dim	3Dim	4Dim	Compress	Compress Lv.	Chunk1Dim	Chunk2Dim	Chunk3Dim	Chunk4Dim	Attribute	Attribute Value	Attribute type	Attribute Note
361	Processing_attributes														Input File Name 264	GC1SG1_20180806D01D_T1226_L2SG_LST_Q_0100.h5	H5T_C_S1	
362	Processing_attributes														Input File Name 265	GC1SG1_20180806D01D_T1227_L2SG_LST_Q_0100.h5	H5T_C_S1	
363	Processing_attributes														Input File Name 266	GC1SG1_20180806D01D_T1228_L2SG_LST_Q_0100.h5	H5T_C_S1	
364	Processing_attributes														Input File Name 267	GC1SG1_20180806D01D_T1229_L2SG_LST_Q_0100.h5	H5T_C_S1	
365	Processing_attributes														Input File Name 268	GC1SG1_20180806D01D_T1230_L2SG_LST_Q_0100.h5	H5T_C_S1	
366	Processing_attributes														Input File Name 269	GC1SG1_20180806D01D_T1231_L2SG_LST_Q_0100.h5	H5T_C_S1	
367	Processing_attributes														Input File Name 270	GC1SG1_20180806D01D_T1232_L2SG_LST_Q_0100.h5	H5T_C_S1	
368	Processing_attributes														Input File Name 271	GC1SG1_20180806D01D_T1233_L2SG_LST_Q_0100.h5	H5T_C_S1	
369	Processing_attributes														Input File Name 272	GC1SG1_20180806D01D_T1304_L2SG_LST_Q_0100.h5	H5T_C_S1	
370	Processing_attributes														Input File Name 273	GC1SG1_20180806D01D_T1305_L2SG_LST_Q_0100.h5	H5T_C_S1	
371	Processing_attributes														Input File Name 274	GC1SG1_20180806D01D_T1306_L2SG_LST_Q_0100.h5	H5T_C_S1	
372	Processing_attributes														Input File Name 275	GC1SG1_20180806D01D_T1312_L2SG_LST_Q_0100.h5	H5T_C_S1	
373	Processing_attributes														Input File Name 276	GC1SG1_20180806D01D_T1313_L2SG_LST_Q_0100.h5	H5T_C_S1	
374	Processing_attributes														Input File Name 277	GC1SG1_20180806D01D_T1314_L2SG_LST_Q_0100.h5	H5T_C_S1	
375	Processing_attributes														Input File Name 278	GC1SG1_20180806D01D_T1320_L2SG_LST_Q_0100.h5	H5T_C_S1	
376	Processing_attributes														Input File Name 279	GC1SG1_20180806D01D_T1321_L2SG_LST_Q_0100.h5	H5T_C_S1	
377	Processing_attributes														Input File Name 280	GC1SG1_20180806D01D_T1322_L2SG_LST_Q_0100.h5	H5T_C_S1	
378	Processing_attributes														Input File Name 281	GC1SG1_20180806D01D_T1327_L2SG_LST_Q_0100.h5	H5T_C_S1	
379	Processing_attributes														Input File Name 282	GC1SG1_20180806D01D_T1328_L2SG_LST_Q_0100.h5	H5T_C_S1	
380	Processing_attributes														Input File Name 283	GC1SG1_20180806D01D_T1329_L2SG_LST_Q_0100.h5	H5T_C_S1	
381	Processing_attributes														Input File Name 284	GC1SG1_20180806D01D_T1330_L2SG_LST_Q_0100.h5	H5T_C_S1	
382	Processing_attributes														Input File Name 285	GC1SG1_20180806D01D_T1331_L2SG_LST_Q_0100.h5	H5T_C_S1	
383	Processing_attributes														Input File Name 286	GC1SG1_20180806D01D_T1413_L2SG_LST_Q_0100.h5	H5T_C_S1	
384	Processing_attributes														Input File Name 287	GC1SG1_20180806D01D_T1414_L2SG_LST_Q_0100.h5	H5T_C_S1	
385	Processing_attributes														Input File Name 288	GC1SG1_20180806D01D_T1415_L2SG_LST_Q_0100.h5	H5T_C_S1	
386	Processing_attributes														Input File Name 289	GC1SG1_20180806D01D_T1416_L2SG_LST_Q_0100.h5	H5T_C_S1	
387	Processing_attributes														Input File Name 290	GC1SG1_20180806D01D_T1421_L2SG_LST_Q_0100.h5	H5T_C_S1	
388	Processing_attributes														Input File Name 291	GC1SG1_20180806D01D_T1425_L2SG_LST_Q_0100.h5	H5T_C_S1	
389	Processing_attributes														Input File Name 292	GC1SG1_20180806D01D_T1426_L2SG_LST_Q_0100.h5	H5T_C_S1	
390	Processing_attributes														Input File Name 293	GC1SG1_20180806D01D_T1427_L2SG_LST_Q_0100.h5	H5T_C_S1	
391	Processing_attributes														Input File Name 294	GC1SG1_20180806D01D_T1428_L2SG_LST_Q_0100.h5	H5T_C_S1	
392	Processing_attributes														Input File Name 295	GC1SG1_20180806D01D_T1513_L2SG_LST_Q_0100.h5	H5T_C_S1	
393	Processing_attributes														Input File Name 296	GC1SG1_20180806D01D_T1514_L2SG_LST_Q_0100.h5	H5T_C_S1	
394	Processing_attributes														Input File Name 297	GC1SG1_20180806D01D_T1515_L2SG_LST_Q_0100.h5	H5T_C_S1	
395	Processing_attributes														Input File Name 298	GC1SG1_20180806D01D_T1516_L2SG_LST_Q_0100.h5	H5T_C_S1	
396	Processing_attributes														Input File Name 299	GC1SG1_20180806D01D_T1519_L2SG_LST_Q_0100.h5	H5T_C_S1	
397	Processing_attributes														Input File Name 300	GC1SG1_20180806D01D_T1520_L2SG_LST_Q_0100.h5	H5T_C_S1	
398	Processing_attributes														Input File Name 301	GC1SG1_20180806D01D_T1521_L2SG_LST_Q_0100.h5	H5T_C_S1	
399	Processing_attributes														Input File Name 302	GC1SG1_20180806D01D_T1522_L2SG_LST_Q_0100.h5	H5T_C_S1	
400	Processing_attributes														Input File Name 303	GC1SG1_20180806D01D_T1526_L2SG_LST_Q_0100.h5	H5T_C_S1	
401	Processing_attributes														Input File Name 304	GC1SG1_20180806D01D_T1618_L2SG_LST_Q_0100.h5	H5T_C_S1	
402	Processing_attributes														Input File Name 305	GC1SG1_20180806D01D_T1619_L2SG_LST_Q_0100.h5	H5T_C_S1	
403	Processing_attributes														Input File Name 306	GC1SG1_20180806D01D_T1620_L2SG_LST_Q_0100.h5	H5T_C_S1	
404	Processing_attributes														Input File Name 307	GC1SG1_20180806D01D_T1621_L2SG_LST_Q_0100.h5	H5T_C_S1	
405	Processing_attributes														Input File Name 308	GC1SG1_20180806D01D_T1622_L2SG_LST_Q_0100.h5	H5T_C_S1	
406	Processing_attributes														Input File Name 309	GC1SG1_20180806D01D_T1719_L2SG_LST_Q_0100.h5	H5T_C_S1	

No.	Group	Dataset	Dataset Description	Type	1Dim	2Dim	3Dim	4Dim	Compress	Compress Lv.	Chunk1Dim	Chunk2Dim	Chunk3Dim	Chunk4Dim	Attribute	Attribute Value	Attribute type	Attribute Note
1	Geometry_data														Grid_interval	0.0416667	H5T_IEEE_F32LE	
2	Geometry_data														Grid_interval_unit	deg	H5T_C_S1	
3	Geometry_data														Image_projection	Non-map projected one dimensional array. Bin height is 1/[Grid_interval] deg. and bin width depends on its latitude (1/[Grid_interval]/cos(lat.) deg.). The area of each bin is equal. The bin is started from -180 deg. longitude to eastbound and from -90 deg. latitude (south) to 90 deg. (north).	H5T_C_S1	
4	Geometry_data														Number_of_bins	23761676	H5T_STD_I32LE	
5	Geometry_data														Lower_left_latitude	-90.0	H5T_IEEE_F32LE	
6	Geometry_data														Lower_left_longitude	-180.0	H5T_IEEE_F32LE	
7	Geometry_data														Lower_right_latitude	-90.0	H5T_IEEE_F32LE	
8	Geometry_data														Lower_right_longitude	180.0	H5T_IEEE_F32LE	
9	Geometry_data														Upper_left_latitude	90.0	H5T_IEEE_F32LE	
10	Geometry_data														Upper_left_longitude	-180.0	H5T_IEEE_F32LE	
11	Geometry_data														Upper_right_latitude	90.0	H5T_IEEE_F32LE	
12	Geometry_data														Upper_right_longitude	180.0	H5T_IEEE_F32LE	
13	Global_attributes														Algorithm_depelopper	Japan Aerospace Exploration Agency (JAXA)	H5T_C_S1	
14	Global_attributes														Dataset_description	Level-3 daily spatial binning file of NDVI	H5T_C_S1	
15	Global_attributes														Product_file_name	GC1SG1_20180806D01D_X0000_3BSG_NDVIF_0100.h5	H5T_C_S1	
16	Global_attributes														Product_level	Level-3	H5T_C_S1	
17	Global_attributes														Product_name	Level-3 spatial binned parameters	H5T_C_S1	
18	Global_attributes														Product_version	0100	H5T_C_S1	
19	Global_attributes														Satellite	Global Change Observation Mission - Climate (GCOM-C)	H5T_C_S1	
20	Global_attributes														Sensor	Second-generation Global Imager (SGLI)	H5T_C_S1	
21	Global_attributes														Algorithm_version	1.00	H5T_C_S1	
22	Global_attributes														Parameter_version	001.00	H5T_C_S1	
23	Global_attributes														Image_start_time	20180806 00:00:00.000	H5T_C_S1	
24	Global_attributes														Image_end_time	20180806 23:29:42.003	H5T_C_S1	
25	Image_data														Grid_interval	0.0416667	H5T_IEEE_F32LE	
26	Image_data														Grid_interval_unit	deg	H5T_C_S1	
27	Image_data														Image_projection	Non-map projected one dimensional array. Bin height is 1/[Grid_interval] deg. and bin width depends on its latitude (1/[Grid_interval]/cos(lat.) deg.). The area of each bin is equal. The bin is started from -180 deg. longitude to eastbound and from -90 deg. latitude (south) to 90 deg. (north).	H5T_C_S1	
28	Image_data														Number_of_bins	23761676	H5T_STD_I32LE	
29	Image_data														Lower_left_latitude	-90.0	H5T_IEEE_F32LE	
30	Image_data														Lower_left_longitude	-180.0	H5T_IEEE_F32LE	
31	Image_data														Lower_right_latitude	-90.0	H5T_IEEE_F32LE	
32	Image_data														Lower_right_longitude	180.0	H5T_IEEE_F32LE	
33	Image_data														Upper_left_latitude	90.0	H5T_IEEE_F32LE	
34	Image_data														Upper_left_longitude	-180.0	H5T_IEEE_F32LE	
35	Image_data														Upper_right_latitude	90.0	H5T_IEEE_F32LE	
36	Image_data														Upper_right_longitude	180.0	H5T_IEEE_F32LE	
37	Image_data	NDVI_AVE		H5T_STD_U16LE	23761676				gzip	4	23761676				Error_DN	65535	H5T_STD_U16LE	
38	Image_data	NDVI_AVE		H5T_STD_U16LE	23761676				gzip	4	23761676				Data_description	Average of NDVI parameter (spatial statistics)	H5T_C_S1	
39	Image_data	NDVI_AVE		H5T_STD_U16LE	23761676				gzip	4	23761676				Maximum_valid_DN	20000	H5T_STD_U16LE	
40	Image_data	NDVI_AVE		H5T_STD_U16LE	23761676				gzip	4	23761676				Minimum_valid_DN	0	H5T_STD_U16LE	
41	Image_data	NDVI_AVE		H5T_STD_U16LE	23761676				gzip	4	23761676				Offset	-1.0	H5T_IEEE_F32LE	
42	Image_data	NDVI_AVE		H5T_STD_U16LE	23761676				gzip	4	23761676				Slope	0.0001	H5T_IEEE_F32LE	
43	Image_data	NDVI_AVE		H5T_STD_U16LE	23761676				gzip	4	23761676				Unit	NA	H5T_C_S1	
44	Image_data	NDVI_Date		H5T_STD_U8LE	23761676				gzip	4	23761676				Data_description	Date information employed in the statistics. (Always 1 for this 3BSG-daily product)	H5T_C_S1	
45	Image_data	NDVI_Date		H5T_STD_U8LE	23761676				gzip	4	23761676				Error_DN	255	H5T_STD_U8LE	
46	Image_data	NDVI_Date		H5T_STD_U8LE	23761676				gzip	4	23761676				Maximum_valid_DN	254	H5T_STD_U16LE	
47	Image_data	NDVI_Date		H5T_STD_U8LE	23761676				gzip	4	23761676				Minimum_valid_DN	0	H5T_STD_U16LE	
48	Image_data	NDVI_Date		H5T_STD_U8LE	23761676				gzip	4	23761676				Offset	0.0	H5T_IEEE_F32LE	
49	Image_data	NDVI_Date		H5T_STD_U8LE	23761676				gzip	4	23761676				Slope	1.0	H5T_IEEE_F32LE	
50	Image_data	NDVI_Date		H5T_STD_U8LE	23761676				gzip	4	23761676				Unit	day	H5T_C_S1	
51	Image_data	NDVI_MAX		H5T_STD_U16LE	23761676				gzip	4	23761676				Data_description	Maximum of NDVI parameter (spatial statistics)	H5T_C_S1	
52	Image_data	NDVI_MAX		H5T_STD_U16LE	23761676				gzip	4	23761676				Error_DN	65535	H5T_STD_U16LE	
53	Image_data	NDVI_MAX		H5T_STD_U16LE	23761676				gzip	4	23761676				Maximum_valid_DN	20000	H5T_STD_U16LE	
54	Image_data	NDVI_MAX		H5T_STD_U16LE	23761676				gzip	4	23761676				Minimum_valid_DN	0	H5T_STD_U16LE	
55	Image_data	NDVI_MAX		H5T_STD_U16LE	23761676				gzip	4	23761676				Offset	-1.0	H5T_IEEE_F32LE	
56	Image_data	NDVI_MAX		H5T_STD_U16LE	23761676				gzip	4	23761676				Slope	0.0001	H5T_IEEE_F32LE	
57	Image_data	NDVI_MAX		H5T_STD_U16LE	23761676				gzip	4	23761676				Unit	NA	H5T_C_S1	
58	Image_data	NDVI_MIN		H5T_STD_U16LE	23761676				gzip	4	23761676				Data_description	Minimum of NDVI parameter (spatial statistics)	H5T_C_S1	
59	Image_data	NDVI_MIN		H5T_STD_U16LE	23761676				gzip	4	23761676				Error_DN	65535	H5T_STD_U16LE	
60	Image_data	NDVI_MIN		H5T_STD_U16LE	23761676				gzip	4	23761676				Maximum_valid_DN	20000	H5T_STD_U16LE	
61	Image_data	NDVI_MIN		H5T_STD_U16LE	23761676				gzip	4	23761676				Minimum_valid_DN	0	H5T_STD_U16LE	
62	Image_data	NDVI_MIN		H5T_STD_U16LE	23761676				gzip	4	23761676				Offset	-1.0	H5T_IEEE_F32LE	
63	Image_data	NDVI_MIN		H5T_STD_U16LE	23761676				gzip	4	23761676				Slope	0.0001	H5T_IEEE_F32LE	
64	Image_data	NDVI_MIN		H5T_STD_U16LE	23761676				gzip	4	23761676				Unit	NA	H5T_C_S1	
65	Image_data	NDVI_Ninput		H5T_STD_U16LE	23761676				gzip	4	23761676				Data_description	The number of input data	H5T_C_S1	
66	Image_data	NDVI_Ninput		H5T_STD_U16LE	23761676				gzip	4	23761676				Error_DN	65535	H5T_STD_U16LE	
67	Image_data	NDVI_Ninput		H5T_STD_U16LE	23761676				gzip	4	23761676				Maximum_valid_DN	347	H5T_STD_U16LE	
68	Image_data	NDVI_Ninput		H5T_STD_U16LE	23761676				gzip	4	23761676				Minimum_valid_DN	0	H5T_STD_U16LE	
69	Image_data	NDVI_Ninput		H5T_STD_U16LE	23761676				gzip	4	23761676				Offset	0.0	H5T_IEEE_F32LE	
70	Image_data	NDVI_Ninput		H5T_STD_U16LE	23761676				gzip	4	23761676				Slope	1.0	H5T_IEEE_F32LE	
71	Image_data	NDVI_Ninput		H5T_STD_U16LE	23761676				gzip	4	23761676				Unit	NA	H5T_C_S1	
72	Image_data	NDVI_Nused		H5T_STD_U16LE	23761676				gzip	4	23761676				Data_description	The number of data used in the statistics	H5T_C_S1	
73	Image_data	NDVI_Nused		H5T_STD_U16LE	23761676				gzip	4	23761676				Error_DN	65535	H5T_STD_U16LE	
74	Image_data	NDVI_Nused		H5T_STD_U16LE	23761676				gzip	4	23761676				Maximum_valid_DN	347	H5T_STD_U16LE	
75	Image_data	NDVI_Nused		H5T_STD_U16LE	23761676				gzip	4	23761676				Minimum_valid_DN	0	H5T_STD_U16LE	
76	Image_data	NDVI_Nused		H5T_STD_U16LE	23761676				gzip	4	23761676				Offset	0.0	H5T_IEEE_F32LE	
77	Image_data	NDVI_Nused		H5T_STD_U16LE	23761676				gzip	4	23761676				Slope	1.0	H5T_IEEE_F32LE	
78	Image_data	NDVI_Nused		H5T_STD_U16LE	23761676				gzip	4	23761676				Unit	NA	H5T_C_S1	
79	Image_data	NDVI_QA_flag		H5T_STD_U8LE	23761676				gzip	4	23761676				Data_description	QA information flag ([bit field 1-0]: water(land frac.=0%)=00, mostly water(0<land frac.<50%)=01, mostly coastal(50<land frac.<100%)=10, land(land frac=100%)=11. If no input data available, all bit fields are set to 1 (i.e., flag value = 255). If pixel value in l2 data is Error_DN, flag value = 254)	H5T_C_S1	
80	Image_data	NDVI_QA_flag		H5T_STD_U8LE	23761676				gzip	4	23761676				Error_DN	255	H5T_STD_U8LE	
81	Image_data	NDVI_QA_flag		H5T_STD_U8LE	23761676				gzip	4	23761676				Maximum_valid_DN	253	H5T_STD_U16LE	
82	Image_data	NDVI_QA_flag		H5T_STD_U8LE	23761676				gzip	4	23761676				Minimum_valid_DN	0	H5T_STD_U16LE	
83	Image_data	NDVI_QA_flag		H5T_STD_U8LE	23761676				gzip	4	23761676				Offset	0.0	H5T_IEEE_F32LE	
84	Image_data	NDVI_QA_flag		H5T_STD_U8LE	23761676				gzip	4	23761676				Slope	1.0	H5T_IEEE_F32LE	
85	Image_data	NDVI_QA_flag		H5T_STD_U8LE	23761676				gzip	4	23761676				Unit	NA	H5T_C_S1	
86	Image_data	NDVI_RMS		H5T_STD_U16LE	23761676				gzip	4	23761676				Data_description	Root Mean Square of NDVI parameter (spatial statistics)	H5T_C_S1	
87	Image_data	NDVI_RMS		H5T_STD_U16LE	23761676				gzip	4	23761676				Error_DN	65535	H5T_STD_U16LE	
88	Image_data	NDVI_RMS		H5T_STD_U16LE	23761676				gzip	4	23761676				Maximum_valid_DN	20000	H5T_STD_U16LE	
89	Image_data	NDVI_RMS		H5T_STD_U16LE	23761676				gzip	4	23761676				Minimum_valid_DN	0	H5T_STD_U16LE	
90	Image_data	NDVI_RMS		H5T_STD_U16LE	23761676				gzip	4	23761676				Offset	-1.0	H5T_IEEE_F32LE	
91	Image_data	NDVI_RMS		H5T_STD_U16LE	23761676				gzip	4	23761676				Slope	0.0001	H5T_IEEE_F32LE	
92	Image_data	NDVI_RMS		H5T_STD_U16LE	23761676				gzip	4	23761676				Unit	NA	H5T_C_S1	
93	Processing_attributes														Contact_point	JAXA/Earth Observation Research Center (EORC)	H5T_C_S1	
94	Processing_attributes														Processing_UT	20180808 05:05:54	H5T_C_S1	
95	Processing_attributes														Processing_organization	JAXA/GCOM-C science project	H5T_C_S1	
96	Processing_attributes														Processing_result	Good	H5T_C_S1	
97	Processing_attributes														Input_files		H5T_C_S1	
98	Processing_attributes														Input File Name 001	GC1SG1_20180806D01D_T0014_L2SG_VGI_Q_0006.h5	H5T_C_S1	
99	Processing_attributes														Input File Name 002	GC1SG1_20180806D01D_T0015_L2SG_VGI_Q_0006.h5	H5T_C_S1	
100	Processing_attributes														Input File Name 003	GC1SG1_20180806D01D_T0016_L2SG_VGI_Q_0006.h5	H5T_C_S1	
101	Processing_attributes														Input File Name 004	GC1SG1_20180806D01D_T0017_L2SG_VGI_Q_0006.h5	H5T_C_S1	
102	Processing_attributes														Input File Name 005	GC1SG1_20180806D01D_T0018_L2SG_VGI_Q_0006.h5	H5T_C_S1	
103	Processing_attributes														Input File Name 006	GC1SG1_20180806D01D_T0019_L2SG_VGI_Q_0006.h5	H5T_C_S1	
104	Processing_attributes														Input File Name 007	GC1SG1_20180806D01D_T0020_L2SG_VGI_Q_0006.h5	H5T_C_S1	
105	Processing_attributes														Input File Name 008	GC1SG1_20180806D01D_T0021_L2SG_VGI_Q_0006.h5	H5T_C_S1	
106	Processing_attributes														Input File Name 009	GC1SG1_20180806D01D_T0111_L2SG_VGI_Q_0006.h5	H5T_C_S1	
107	Processing_attributes														Input File Name 010	GC1SG1_20180806D01D_T0112_L2SG_VGI_Q_0006.h5	H5T_C_S1	
108	Processing_attributes														Input File Name 011	GC1SG1_20180806D01D_T0113_L2SG_VGI_Q_0006.h5	H5T_C_S1	
109	Processing_attributes														Input File Name 012	GC1SG1_20180806D01D_T0114_L2SG_VGI_Q_0006.h5	H5T_C_S1	
110	Processing_attributes														Input File Name 013	GC1SG1_20180806D01D_T0115_L2SG_VGI_Q_0006.h5	H5T_C_S1	
111	Processing_attributes														Input File Name 014	GC1SG1_20180806D01D_T0116_L2SG_VGI_Q_0006.h5	H5T_C_S1	
112	Processing_attributes														Input File Name 015	GC1SG1_20180806D01D_T0117_L2SG_VGI_Q_0006.h5	H5T_C_S1	
113	Processing_attributes														Input File Name 016	GC1SG1_20180806D01D_T0118_L2SG_VGI_Q_0006.h5	H5T_C_S1	
114	Processing_attributes														Input File Name 017	GC1SG1_20180806D01D_T0119_L2SG_VGI_Q_0006.h5	H5T_C_S1	
115	Processing_attributes														Input File Name 018	GC1SG1_20180806D01D_T0120_L2SG_VGI_Q_0006.h5	H5T_C_S1	
116	Processing_attributes														Input File Name 019	GC1SG1_20180806D01D_T0121_L2SG_VGI_Q_0006.h5	H5T_C_S1	

No.	Group	Dataset	Dataset Description	Type	1Dim	2Dim	3Dim	4Dim	Compress	Compress Lv.	Chunk1Dim	Chunk2Dim	Chunk3Dim	Chunk4Dim	Attribute	Attribute Value	Attribute type	Attribute Note
117	Processing_attributes														Input File Name 020	GC1SG1_20180806D01D_T0122_L2SG_VGI_Q_0006.h5	H5T_C_S1	
118	Processing_attributes														Input File Name 021	GC1SG1_20180806D01D_T0123_L2SG_VGI_Q_0006.h5	H5T_C_S1	
119	Processing_attributes														Input File Name 022	GC1SG1_20180806D01D_T0124_L2SG_VGI_Q_0006.h5	H5T_C_S1	
120	Processing_attributes														Input File Name 023	GC1SG1_20180806D01D_T0209_L2SG_VGI_Q_0006.h5	H5T_C_S1	
121	Processing_attributes														Input File Name 024	GC1SG1_20180806D01D_T0210_L2SG_VGI_Q_0006.h5	H5T_C_S1	
122	Processing_attributes														Input File Name 025	GC1SG1_20180806D01D_T0211_L2SG_VGI_Q_0006.h5	H5T_C_S1	
123	Processing_attributes														Input File Name 026	GC1SG1_20180806D01D_T0212_L2SG_VGI_Q_0006.h5	H5T_C_S1	
124	Processing_attributes														Input File Name 027	GC1SG1_20180806D01D_T0213_L2SG_VGI_Q_0006.h5	H5T_C_S1	
125	Processing_attributes														Input File Name 028	GC1SG1_20180806D01D_T0214_L2SG_VGI_Q_0006.h5	H5T_C_S1	
126	Processing_attributes														Input File Name 029	GC1SG1_20180806D01D_T0215_L2SG_VGI_Q_0006.h5	H5T_C_S1	
127	Processing_attributes														Input File Name 030	GC1SG1_20180806D01D_T0216_L2SG_VGI_Q_0006.h5	H5T_C_S1	
128	Processing_attributes														Input File Name 031	GC1SG1_20180806D01D_T0217_L2SG_VGI_Q_0006.h5	H5T_C_S1	
129	Processing_attributes														Input File Name 032	GC1SG1_20180806D01D_T0218_L2SG_VGI_Q_0006.h5	H5T_C_S1	
130	Processing_attributes														Input File Name 033	GC1SG1_20180806D01D_T0219_L2SG_VGI_Q_0006.h5	H5T_C_S1	
131	Processing_attributes														Input File Name 034	GC1SG1_20180806D01D_T0220_L2SG_VGI_Q_0006.h5	H5T_C_S1	
132	Processing_attributes														Input File Name 035	GC1SG1_20180806D01D_T0221_L2SG_VGI_Q_0006.h5	H5T_C_S1	
133	Processing_attributes														Input File Name 036	GC1SG1_20180806D01D_T0222_L2SG_VGI_Q_0006.h5	H5T_C_S1	
134	Processing_attributes														Input File Name 037	GC1SG1_20180806D01D_T0223_L2SG_VGI_Q_0006.h5	H5T_C_S1	
135	Processing_attributes														Input File Name 038	GC1SG1_20180806D01D_T0224_L2SG_VGI_Q_0006.h5	H5T_C_S1	
136	Processing_attributes														Input File Name 039	GC1SG1_20180806D01D_T0225_L2SG_VGI_Q_0006.h5	H5T_C_S1	
137	Processing_attributes														Input File Name 040	GC1SG1_20180806D01D_T0226_L2SG_VGI_Q_0006.h5	H5T_C_S1	
138	Processing_attributes														Input File Name 041	GC1SG1_20180806D01D_T0306_L2SG_VGI_Q_0006.h5	H5T_C_S1	
139	Processing_attributes														Input File Name 042	GC1SG1_20180806D01D_T0307_L2SG_VGI_Q_0006.h5	H5T_C_S1	
140	Processing_attributes														Input File Name 043	GC1SG1_20180806D01D_T0308_L2SG_VGI_Q_0006.h5	H5T_C_S1	
141	Processing_attributes														Input File Name 044	GC1SG1_20180806D01D_T0309_L2SG_VGI_Q_0006.h5	H5T_C_S1	
142	Processing_attributes														Input File Name 045	GC1SG1_20180806D01D_T0310_L2SG_VGI_Q_0006.h5	H5T_C_S1	
143	Processing_attributes														Input File Name 046	GC1SG1_20180806D01D_T0311_L2SG_VGI_Q_0006.h5	H5T_C_S1	
144	Processing_attributes														Input File Name 047	GC1SG1_20180806D01D_T0312_L2SG_VGI_Q_0006.h5	H5T_C_S1	
145	Processing_attributes														Input File Name 048	GC1SG1_20180806D01D_T0313_L2SG_VGI_Q_0006.h5	H5T_C_S1	
146	Processing_attributes														Input File Name 049	GC1SG1_20180806D01D_T0314_L2SG_VGI_Q_0006.h5	H5T_C_S1	
147	Processing_attributes														Input File Name 050	GC1SG1_20180806D01D_T0315_L2SG_VGI_Q_0006.h5	H5T_C_S1	
148	Processing_attributes														Input File Name 051	GC1SG1_20180806D01D_T0316_L2SG_VGI_Q_0006.h5	H5T_C_S1	
149	Processing_attributes														Input File Name 052	GC1SG1_20180806D01D_T0317_L2SG_VGI_Q_0006.h5	H5T_C_S1	
150	Processing_attributes														Input File Name 053	GC1SG1_20180806D01D_T0318_L2SG_VGI_Q_0006.h5	H5T_C_S1	
151	Processing_attributes														Input File Name 054	GC1SG1_20180806D01D_T0319_L2SG_VGI_Q_0006.h5	H5T_C_S1	
152	Processing_attributes														Input File Name 055	GC1SG1_20180806D01D_T0320_L2SG_VGI_Q_0006.h5	H5T_C_S1	
153	Processing_attributes														Input File Name 056	GC1SG1_20180806D01D_T0321_L2SG_VGI_Q_0006.h5	H5T_C_S1	
154	Processing_attributes														Input File Name 057	GC1SG1_20180806D01D_T0322_L2SG_VGI_Q_0006.h5	H5T_C_S1	
155	Processing_attributes														Input File Name 058	GC1SG1_20180806D01D_T0323_L2SG_VGI_Q_0006.h5	H5T_C_S1	
156	Processing_attributes														Input File Name 059	GC1SG1_20180806D01D_T0324_L2SG_VGI_Q_0006.h5	H5T_C_S1	
157	Processing_attributes														Input File Name 060	GC1SG1_20180806D01D_T0325_L2SG_VGI_Q_0006.h5	H5T_C_S1	
158	Processing_attributes														Input File Name 061	GC1SG1_20180806D01D_T0326_L2SG_VGI_Q_0006.h5	H5T_C_S1	
159	Processing_attributes														Input File Name 062	GC1SG1_20180806D01D_T0327_L2SG_VGI_Q_0006.h5	H5T_C_S1	
160	Processing_attributes														Input File Name 063	GC1SG1_20180806D01D_T0328_L2SG_VGI_Q_0006.h5	H5T_C_S1	
161	Processing_attributes														Input File Name 064	GC1SG1_20180806D01D_T0329_L2SG_VGI_Q_0006.h5	H5T_C_S1	
162	Processing_attributes														Input File Name 065	GC1SG1_20180806D01D_T0404_L2SG_VGI_Q_0006.h5	H5T_C_S1	
163	Processing_attributes														Input File Name 066	GC1SG1_20180806D01D_T0405_L2SG_VGI_Q_0006.h5	H5T_C_S1	
164	Processing_attributes														Input File Name 067	GC1SG1_20180806D01D_T0406_L2SG_VGI_Q_0006.h5	H5T_C_S1	
165	Processing_attributes														Input File Name 068	GC1SG1_20180806D01D_T0407_L2SG_VGI_Q_0006.h5	H5T_C_S1	
166	Processing_attributes														Input File Name 069	GC1SG1_20180806D01D_T0408_L2SG_VGI_Q_0006.h5	H5T_C_S1	
167	Processing_attributes														Input File Name 070	GC1SG1_20180806D01D_T0409_L2SG_VGI_Q_0006.h5	H5T_C_S1	
168	Processing_attributes														Input File Name 071	GC1SG1_20180806D01D_T0410_L2SG_VGI_Q_0006.h5	H5T_C_S1	
169	Processing_attributes														Input File Name 072	GC1SG1_20180806D01D_T0411_L2SG_VGI_Q_0006.h5	H5T_C_S1	
170	Processing_attributes														Input File Name 073	GC1SG1_20180806D01D_T0412_L2SG_VGI_Q_0006.h5	H5T_C_S1	
171	Processing_attributes														Input File Name 074	GC1SG1_20180806D01D_T0413_L2SG_VGI_Q_0006.h5	H5T_C_S1	
172	Processing_attributes														Input File Name 075	GC1SG1_20180806D01D_T0414_L2SG_VGI_Q_0006.h5	H5T_C_S1	
173	Processing_attributes														Input File Name 076	GC1SG1_20180806D01D_T0415_L2SG_VGI_Q_0006.h5	H5T_C_S1	
174	Processing_attributes														Input File Name 077	GC1SG1_20180806D01D_T0416_L2SG_VGI_Q_0006.h5	H5T_C_S1	
175	Processing_attributes														Input File Name 078	GC1SG1_20180806D01D_T0417_L2SG_VGI_Q_0006.h5	H5T_C_S1	
176	Processing_attributes														Input File Name 079	GC1SG1_20180806D01D_T0418_L2SG_VGI_Q_0006.h5	H5T_C_S1	
177	Processing_attributes														Input File Name 080	GC1SG1_20180806D01D_T0419_L2SG_VGI_Q_0006.h5	H5T_C_S1	
178	Processing_attributes														Input File Name 081	GC1SG1_20180806D01D_T0420_L2SG_VGI_Q_0006.h5	H5T_C_S1	
179	Processing_attributes														Input File Name 082	GC1SG1_20180806D01D_T0421_L2SG_VGI_Q_0006.h5	H5T_C_S1	
180	Processing_attributes														Input File Name 083	GC1SG1_20180806D01D_T0422_L2SG_VGI_Q_0006.h5	H5T_C_S1	
181	Processing_attributes														Input File Name 084	GC1SG1_20180806D01D_T0423_L2SG_VGI_Q_0006.h5	H5T_C_S1	
182	Processing_attributes														Input File Name 085	GC1SG1_20180806D01D_T0424_L2SG_VGI_Q_0006.h5	H5T_C_S1	
183	Processing_attributes														Input File Name 086	GC1SG1_20180806D01D_T0425_L2SG_VGI_Q_0006.h5	H5T_C_S1	
184	Processing_attributes														Input File Name 087	GC1SG1_20180806D01D_T0426_L2SG_VGI_Q_0006.h5	H5T_C_S1	
185	Processing_attributes														Input File Name 088	GC1SG1_20180806D01D_T0427_L2SG_VGI_Q_0006.h5	H5T_C_S1	
186	Processing_attributes														Input File Name 089	GC1SG1_20180806D01D_T0428_L2SG_VGI_Q_0006.h5	H5T_C_S1	
187	Processing_attributes														Input File Name 090	GC1SG1_20180806D01D_T0429_L2SG_VGI_Q_0006.h5	H5T_C_S1	
188	Processing_attributes														Input File Name 091	GC1SG1_20180806D01D_T0430_L2SG_VGI_Q_0006.h5	H5T_C_S1	
189	Processing_attributes														Input File Name 092	GC1SG1_20180806D01D_T0431_L2SG_VGI_Q_0006.h5	H5T_C_S1	
190	Processing_attributes														Input File Name 093	GC1SG1_20180806D01D_T0505_L2SG_VGI_Q_0006.h5	H5T_C_S1	
191	Processing_attributes														Input File Name 094	GC1SG1_20180806D01D_T0506_L2SG_VGI_Q_0006.h5	H5T_C_S1	
192	Processing_attributes														Input File Name 095	GC1SG1_20180806D01D_T0507_L2SG_VGI_Q_0006.h5	H5T_C_S1	
193	Processing_attributes														Input File Name 096	GC1SG1_20180806D01D_T0508_L2SG_VGI_Q_0006.h5	H5T_C_S1	
194	Processing_attributes														Input File Name 097	GC1SG1_20180806D01D_T0509_L2SG_VGI_Q_0006.h5	H5T_C_S1	
195	Processing_attributes														Input File Name 098	GC1SG1_20180806D01D_T0510_L2SG_VGI_Q_0006.h5	H5T_C_S1	
196	Processing_attributes														Input File Name 099	GC1SG1_20180806D01D_T0511_L2SG_VGI_Q_0006.h5	H5T_C_S1	
197	Processing_attributes														Input File Name 100	GC1SG1_20180806D01D_T0512_L2SG_VGI_Q_0006.h5	H5T_C_S1	
198	Processing_attributes														Input File Name 101	GC1SG1_20180806D01D_T0513_L2SG_VGI_Q_0006.h5	H5T_C_S1	
199	Processing_attributes														Input File Name 102	GC1SG1_20180806D01D_T0514_L2SG_VGI_Q_0006.h5	H5T_C_S1	
200	Processing_attributes														Input File Name 103	GC1SG1_20180806D01D_T0516_L2SG_VGI_Q_0006.h5	H5T_C_S1	
201	Processing_attributes														Input File Name 104	GC1SG1_20180806D01D_T0517_L2SG_VGI_Q_0006.h5	H5T_C_S1	
202	Processing_attributes														Input File Name 105	GC1SG1_20180806D01D_T0518_L2SG_VGI_Q_0006.h5	H5T_C_S1	
203	Processing_attributes														Input File Name 106	GC1SG1_20180806D01D_T0519_L2SG_VGI_Q_0006.h5	H5T_C_S1	
204	Processing_attributes														Input File Name 107	GC1SG1_20180806D01D_T0520_L2SG_VGI_Q_0006.h5	H5T_C_S1	
205	Processing_attributes														Input File Name 108	GC1SG1_20180806D01D_T0521_L2SG_VGI_Q_0006.h5	H5T_C_S1	
206	Processing_attributes														Input File Name 109	GC1SG1_20180806D01D_T0522_L2SG_VGI_Q_0006.h5	H5T_C_S1	
207	Processing_attributes														Input File Name 110	GC1SG1_20180806D01D_T0523_L2SG_VGI_Q_0006.h5	H5T_C_S1	
208	Processing_attributes														Input File Name 111	GC1SG1_20180806D01D_T0524_L2SG_VGI_Q_0006.h5	H5T_C_S1	
209	Processing_attributes														Input File Name 112	GC1SG1_20180806D01D_T0525_L2SG_VGI_Q_0006.h5	H5T_C_S1	
210	Processing_attributes														Input File Name 113	GC1SG1_20180806D01D_T0526_L2SG_VGI_Q_0006.h5	H5T_C_S1	
211	Processing_attributes														Input File Name 114	GC1SG1_20180806D01D_T0527_L2SG_VGI_Q_0006.h5	H5T_C_S1	
212	Processing_attributes														Input File Name 115	GC1SG1_20180806D01D_T0528_L2SG_VGI_Q_0006.h5	H5T_C_S1	
213	Processing_attributes														Input File Name 116	GC1SG1_20180806D01D_T0529_L2SG_VGI_Q_0006.h5	H5T_C_S1	
214	Processing_attributes														Input File Name 117	GC1SG1_20180806D01D_T0530_L2SG_VGI_Q_0006.h5	H5T_C_S1	
215	Processing_attributes														Input File Name 118	GC1SG1_20180806D01D_T0531_L2SG_VGI_Q_0006.h5	H5T_C_S1	
216	Processing_attributes														Input File Name 119	GC1SG1_20180806D01D_T0601_L2SG_VGI_Q_0006.h5	H5T_C_S1	
217	Processing_attributes														Input File Name 120	GC1SG1_20180806D01D_T0602_L2SG_VGI_Q_0006.h5	H5T_C_S1	
218	Processing_attributes														Input File Name 121	GC1SG1_20180806D01D_T0603_L2SG_VGI_Q_0006.h5	H5T_C_S1	
219	Processing_attributes														Input File Name 122	GC1SG1_20180806D01D_T0605_L2SG_VGI_Q_0006.h5	H5T_C_S1	
220	Processing_attributes														Input File Name 123	GC1SG1_20180806D01D_T0606_L2SG_VGI_Q_0006.h5	H5T_C_S1	
221	Processing_attributes														Input File Name 124	GC1SG1_20180806D01D_T0607_L2SG_VGI_Q_0006.h5	H5T_C_S1	
222	Processing_attributes														Input File Name 125	GC1SG1_20180806D01D_T0608_L2SG_VGI_Q_0006.h5	H5T_C_S1	
223	Processing_attributes														Input File Name 126	GC1SG1_20180806D01D_T0609_L2SG_VGI_Q_0006.h5	H5T_C_S1	
224	Processing_attributes														Input File Name 127	GC1SG1_20180806D01D_T0610_L2SG_VGI_Q_0006.h5	H5T_C_S1	
225	Processing_attributes														Input File Name 128	GC1SG1_20180806D01D_T0611_L2SG_VGI_Q_0006.h5	H5T_C_S1	
226	Processing_attributes														Input File Name 129	GC1SG1_20180806D01D_T0612_L2SG_VGI_Q_0006.h5	H5T_C_S1	
227	Processing_attributes														Input File Name 130	GC1SG1_20180806D01D_T0616_L2SG_VGI_Q_0006.h5	H5T_C_S1	
228	Processing_attributes														Input File Name 131	GC1SG1_20180806D01D_T0617_L2SG_VGI_Q_0006.h5	H5T_C_S1	
229	Processing_attributes														Input File Name 132	GC1SG1_20180806D01D_T0618_L2SG_VGI_Q_0006.h5	H5T_C_S1	
230	Processing_attributes														Input File Name 133	GC1SG1_20180806D01D_T0619_L2SG_VGI_Q_0006.h5	H5T_C_S1	
231	Processing_attributes														Input File Name 134	GC1SG1_20180806D01D_T0620_L2SG_VGI_Q_0006.h5	H5T_C_S1	
232	Processing_attributes														Input File Name 135	GC1SG1_20180806D01D_T0621_L2SG_VGI_Q_0006.h5	H5T_C_S1	
233	Processing_attributes														Input File Name 136	GC1SG1_20180806D01D_T0622_L2SG_VGI_Q_0006.h5	H5T_C_S1	
234	Processing_attributes														Input File Name 137	GC1SG1_20180806D01D_T0623_L2SG_VGI_Q_0006.h5	H5T_C_S1	
235	Processing_attributes														Input File Name 138	GC1SG1_20180806D01D_T0624_L2SG_VGI_Q_0006.h5	H5T_C_S1	
236	Processing_attributes														Input File Name 139	GC1SG1_20180806D01D_T0625_L2SG_VGI_Q_0006.h5	H5T_C_S1	
237	Processing_attributes														Input File Name 140	GC1SG1_20180806D01D_T0626_L2SG_VGI_Q_0006.h5	H5T_C_S1	
238	Processing_attributes														Input File Name 141	GC1SG1_20180806D01D_T0627_L2SG_VGI_Q_0006.h5	H5T_C_S1	

No.	Group	Dataset	Dataset Description	Type	1Dim	2Dim	3Dim	4Dim	Compress	Compress Lv.	Chunk1Dim	Chunk2Dim	Chunk3Dim	Chunk4Dim	Attribute	Attribute Value	Attribute type	Attribute Note
239	Processing_attributes														Input File Name 142	GC1SG1_20180806D01D_T0628_L2SG_VGI_Q_0006.h5	H5T_C_S1	
240	Processing_attributes														Input File Name 143	GC1SG1_20180806D01D_T0629_L2SG_VGI_Q_0006.h5	H5T_C_S1	
241	Processing_attributes														Input File Name 144	GC1SG1_20180806D01D_T0630_L2SG_VGI_Q_0006.h5	H5T_C_S1	
242	Processing_attributes														Input File Name 145	GC1SG1_20180806D01D_T0631_L2SG_VGI_Q_0006.h5	H5T_C_S1	
243	Processing_attributes														Input File Name 146	GC1SG1_20180806D01D_T0701_L2SG_VGI_Q_0006.h5	H5T_C_S1	
244	Processing_attributes														Input File Name 147	GC1SG1_20180806D01D_T0702_L2SG_VGI_Q_0006.h5	H5T_C_S1	
245	Processing_attributes														Input File Name 148	GC1SG1_20180806D01D_T0703_L2SG_VGI_Q_0006.h5	H5T_C_S1	
246	Processing_attributes														Input File Name 149	GC1SG1_20180806D01D_T0706_L2SG_VGI_Q_0006.h5	H5T_C_S1	
247	Processing_attributes														Input File Name 150	GC1SG1_20180806D01D_T0707_L2SG_VGI_Q_0006.h5	H5T_C_S1	
248	Processing_attributes														Input File Name 151	GC1SG1_20180806D01D_T0708_L2SG_VGI_Q_0006.h5	H5T_C_S1	
249	Processing_attributes														Input File Name 152	GC1SG1_20180806D01D_T0709_L2SG_VGI_Q_0006.h5	H5T_C_S1	
250	Processing_attributes														Input File Name 153	GC1SG1_20180806D01D_T0710_L2SG_VGI_Q_0006.h5	H5T_C_S1	
251	Processing_attributes														Input File Name 154	GC1SG1_20180806D01D_T0711_L2SG_VGI_Q_0006.h5	H5T_C_S1	
252	Processing_attributes														Input File Name 155	GC1SG1_20180806D01D_T0712_L2SG_VGI_Q_0006.h5	H5T_C_S1	
253	Processing_attributes														Input File Name 156	GC1SG1_20180806D01D_T0716_L2SG_VGI_Q_0006.h5	H5T_C_S1	
254	Processing_attributes														Input File Name 157	GC1SG1_20180806D01D_T0717_L2SG_VGI_Q_0006.h5	H5T_C_S1	
255	Processing_attributes														Input File Name 158	GC1SG1_20180806D01D_T0718_L2SG_VGI_Q_0006.h5	H5T_C_S1	
256	Processing_attributes														Input File Name 159	GC1SG1_20180806D01D_T0719_L2SG_VGI_Q_0006.h5	H5T_C_S1	
257	Processing_attributes														Input File Name 160	GC1SG1_20180806D01D_T0720_L2SG_VGI_Q_0006.h5	H5T_C_S1	
258	Processing_attributes														Input File Name 161	GC1SG1_20180806D01D_T0721_L2SG_VGI_Q_0006.h5	H5T_C_S1	
259	Processing_attributes														Input File Name 162	GC1SG1_20180806D01D_T0722_L2SG_VGI_Q_0006.h5	H5T_C_S1	
260	Processing_attributes														Input File Name 163	GC1SG1_20180806D01D_T0723_L2SG_VGI_Q_0006.h5	H5T_C_S1	
261	Processing_attributes														Input File Name 164	GC1SG1_20180806D01D_T0724_L2SG_VGI_Q_0006.h5	H5T_C_S1	
262	Processing_attributes														Input File Name 165	GC1SG1_20180806D01D_T0725_L2SG_VGI_Q_0006.h5	H5T_C_S1	
263	Processing_attributes														Input File Name 166	GC1SG1_20180806D01D_T0726_L2SG_VGI_Q_0006.h5	H5T_C_S1	
264	Processing_attributes														Input File Name 167	GC1SG1_20180806D01D_T0727_L2SG_VGI_Q_0006.h5	H5T_C_S1	
265	Processing_attributes														Input File Name 168	GC1SG1_20180806D01D_T0728_L2SG_VGI_Q_0006.h5	H5T_C_S1	
266	Processing_attributes														Input File Name 169	GC1SG1_20180806D01D_T0729_L2SG_VGI_Q_0006.h5	H5T_C_S1	
267	Processing_attributes														Input File Name 170	GC1SG1_20180806D01D_T0730_L2SG_VGI_Q_0006.h5	H5T_C_S1	
268	Processing_attributes														Input File Name 171	GC1SG1_20180806D01D_T0731_L2SG_VGI_Q_0006.h5	H5T_C_S1	
269	Processing_attributes														Input File Name 172	GC1SG1_20180806D01D_T0732_L2SG_VGI_Q_0006.h5	H5T_C_S1	
270	Processing_attributes														Input File Name 173	GC1SG1_20180806D01D_T0801_L2SG_VGI_Q_0006.h5	H5T_C_S1	
271	Processing_attributes														Input File Name 174	GC1SG1_20180806D01D_T0802_L2SG_VGI_Q_0006.h5	H5T_C_S1	
272	Processing_attributes														Input File Name 175	GC1SG1_20180806D01D_T0807_L2SG_VGI_Q_0006.h5	H5T_C_S1	
273	Processing_attributes														Input File Name 176	GC1SG1_20180806D01D_T0808_L2SG_VGI_Q_0006.h5	H5T_C_S1	
274	Processing_attributes														Input File Name 177	GC1SG1_20180806D01D_T0809_L2SG_VGI_Q_0006.h5	H5T_C_S1	
275	Processing_attributes														Input File Name 178	GC1SG1_20180806D01D_T0810_L2SG_VGI_Q_0006.h5	H5T_C_S1	
276	Processing_attributes														Input File Name 179	GC1SG1_20180806D01D_T0811_L2SG_VGI_Q_0006.h5	H5T_C_S1	
277	Processing_attributes														Input File Name 180	GC1SG1_20180806D01D_T0812_L2SG_VGI_Q_0006.h5	H5T_C_S1	
278	Processing_attributes														Input File Name 181	GC1SG1_20180806D01D_T0813_L2SG_VGI_Q_0006.h5	H5T_C_S1	
279	Processing_attributes														Input File Name 182	GC1SG1_20180806D01D_T0814_L2SG_VGI_Q_0006.h5	H5T_C_S1	
280	Processing_attributes														Input File Name 183	GC1SG1_20180806D01D_T0815_L2SG_VGI_Q_0006.h5	H5T_C_S1	
281	Processing_attributes														Input File Name 184	GC1SG1_20180806D01D_T0816_L2SG_VGI_Q_0006.h5	H5T_C_S1	
282	Processing_attributes														Input File Name 185	GC1SG1_20180806D01D_T0817_L2SG_VGI_Q_0006.h5	H5T_C_S1	
283	Processing_attributes														Input File Name 186	GC1SG1_20180806D01D_T0818_L2SG_VGI_Q_0006.h5	H5T_C_S1	
284	Processing_attributes														Input File Name 187	GC1SG1_20180806D01D_T0819_L2SG_VGI_Q_0006.h5	H5T_C_S1	
285	Processing_attributes														Input File Name 188	GC1SG1_20180806D01D_T0820_L2SG_VGI_Q_0006.h5	H5T_C_S1	
286	Processing_attributes														Input File Name 189	GC1SG1_20180806D01D_T0821_L2SG_VGI_Q_0006.h5	H5T_C_S1	
287	Processing_attributes														Input File Name 190	GC1SG1_20180806D01D_T0822_L2SG_VGI_Q_0006.h5	H5T_C_S1	
288	Processing_attributes														Input File Name 191	GC1SG1_20180806D01D_T0823_L2SG_VGI_Q_0006.h5	H5T_C_S1	
289	Processing_attributes														Input File Name 192	GC1SG1_20180806D01D_T0824_L2SG_VGI_Q_0006.h5	H5T_C_S1	
290	Processing_attributes														Input File Name 193	GC1SG1_20180806D01D_T0825_L2SG_VGI_Q_0006.h5	H5T_C_S1	
291	Processing_attributes														Input File Name 194	GC1SG1_20180806D01D_T0826_L2SG_VGI_Q_0006.h5	H5T_C_S1	
292	Processing_attributes														Input File Name 195	GC1SG1_20180806D01D_T0827_L2SG_VGI_Q_0006.h5	H5T_C_S1	
293	Processing_attributes														Input File Name 196	GC1SG1_20180806D01D_T0828_L2SG_VGI_Q_0006.h5	H5T_C_S1	
294	Processing_attributes														Input File Name 197	GC1SG1_20180806D01D_T0829_L2SG_VGI_Q_0006.h5	H5T_C_S1	
295	Processing_attributes														Input File Name 198	GC1SG1_20180806D01D_T0830_L2SG_VGI_Q_0006.h5	H5T_C_S1	
296	Processing_attributes														Input File Name 199	GC1SG1_20180806D01D_T0831_L2SG_VGI_Q_0006.h5	H5T_C_S1	
297	Processing_attributes														Input File Name 200	GC1SG1_20180806D01D_T0832_L2SG_VGI_Q_0006.h5	H5T_C_S1	
298	Processing_attributes														Input File Name 201	GC1SG1_20180806D01D_T0900_L2SG_VGI_Q_0006.h5	H5T_C_S1	
299	Processing_attributes														Input File Name 202	GC1SG1_20180806D01D_T0901_L2SG_VGI_Q_0006.h5	H5T_C_S1	
300	Processing_attributes														Input File Name 203	GC1SG1_20180806D01D_T0908_L2SG_VGI_Q_0006.h5	H5T_C_S1	
301	Processing_attributes														Input File Name 204	GC1SG1_20180806D01D_T0909_L2SG_VGI_Q_0006.h5	H5T_C_S1	
302	Processing_attributes														Input File Name 205	GC1SG1_20180806D01D_T0910_L2SG_VGI_Q_0006.h5	H5T_C_S1	
303	Processing_attributes														Input File Name 206	GC1SG1_20180806D01D_T0911_L2SG_VGI_Q_0006.h5	H5T_C_S1	
304	Processing_attributes														Input File Name 207	GC1SG1_20180806D01D_T0912_L2SG_VGI_Q_0006.h5	H5T_C_S1	
305	Processing_attributes														Input File Name 208	GC1SG1_20180806D01D_T0913_L2SG_VGI_Q_0006.h5	H5T_C_S1	
306	Processing_attributes														Input File Name 209	GC1SG1_20180806D01D_T0914_L2SG_VGI_Q_0006.h5	H5T_C_S1	
307	Processing_attributes														Input File Name 210	GC1SG1_20180806D01D_T0915_L2SG_VGI_Q_0006.h5	H5T_C_S1	
308	Processing_attributes														Input File Name 211	GC1SG1_20180806D01D_T0916_L2SG_VGI_Q_0006.h5	H5T_C_S1	
309	Processing_attributes														Input File Name 212	GC1SG1_20180806D01D_T0917_L2SG_VGI_Q_0006.h5	H5T_C_S1	
310	Processing_attributes														Input File Name 213	GC1SG1_20180806D01D_T0918_L2SG_VGI_Q_0006.h5	H5T_C_S1	
311	Processing_attributes														Input File Name 214	GC1SG1_20180806D01D_T0919_L2SG_VGI_Q_0006.h5	H5T_C_S1	
312	Processing_attributes														Input File Name 215	GC1SG1_20180806D01D_T0920_L2SG_VGI_Q_0006.h5	H5T_C_S1	
313	Processing_attributes														Input File Name 216	GC1SG1_20180806D01D_T0921_L2SG_VGI_Q_0006.h5	H5T_C_S1	
314	Processing_attributes														Input File Name 217	GC1SG1_20180806D01D_T0922_L2SG_VGI_Q_0006.h5	H5T_C_S1	
315	Processing_attributes														Input File Name 218	GC1SG1_20180806D01D_T0923_L2SG_VGI_Q_0006.h5	H5T_C_S1	
316	Processing_attributes														Input File Name 219	GC1SG1_20180806D01D_T0924_L2SG_VGI_Q_0006.h5	H5T_C_S1	
317	Processing_attributes														Input File Name 220	GC1SG1_20180806D01D_T0925_L2SG_VGI_Q_0006.h5	H5T_C_S1	
318	Processing_attributes														Input File Name 221	GC1SG1_20180806D01D_T0926_L2SG_VGI_Q_0006.h5	H5T_C_S1	
319	Processing_attributes														Input File Name 222	GC1SG1_20180806D01D_T0927_L2SG_VGI_Q_0006.h5	H5T_C_S1	
320	Processing_attributes														Input File Name 223	GC1SG1_20180806D01D_T0928_L2SG_VGI_Q_0006.h5	H5T_C_S1	
321	Processing_attributes														Input File Name 224	GC1SG1_20180806D01D_T0929_L2SG_VGI_Q_0006.h5	H5T_C_S1	
322	Processing_attributes														Input File Name 225	GC1SG1_20180806D01D_T0930_L2SG_VGI_Q_0006.h5	H5T_C_S1	
323	Processing_attributes														Input File Name 226	GC1SG1_20180806D01D_T0931_L2SG_VGI_Q_0006.h5	H5T_C_S1	
324	Processing_attributes														Input File Name 227	GC1SG1_20180806D01D_T0932_L2SG_VGI_Q_0006.h5	H5T_C_S1	
325	Processing_attributes														Input File Name 228	GC1SG1_20180806D01D_T0933_L2SG_VGI_Q_0006.h5	H5T_C_S1	
326	Processing_attributes														Input File Name 229	GC1SG1_20180806D01D_T0934_L2SG_VGI_Q_0006.h5	H5T_C_S1	
327	Processing_attributes														Input File Name 230	GC1SG1_20180806D01D_T1000_L2SG_VGI_Q_0006.h5	H5T_C_S1	
328	Processing_attributes														Input File Name 231	GC1SG1_20180806D01D_T1001_L2SG_VGI_Q_0006.h5	H5T_C_S1	
329	Processing_attributes														Input File Name 232	GC1SG1_20180806D01D_T1002_L2SG_VGI_Q_0006.h5	H5T_C_S1	
330	Processing_attributes														Input File Name 233	GC1SG1_20180806D01D_T1010_L2SG_VGI_Q_0006.h5	H5T_C_S1	
331	Processing_attributes														Input File Name 234	GC1SG1_20180806D01D_T1011_L2SG_VGI_Q_0006.h5	H5T_C_S1	
332	Processing_attributes														Input File Name 235	GC1SG1_20180806D01D_T1012_L2SG_VGI_Q_0006.h5	H5T_C_S1	
333	Processing_attributes														Input File Name 236	GC1SG1_20180806D01D_T1013_L2SG_VGI_Q_0006.h5	H5T_C_S1	
334	Processing_attributes														Input File Name 237	GC1SG1_20180806D01D_T1014_L2SG_VGI_Q_0006.h5	H5T_C_S1	
335	Processing_attributes														Input File Name 238	GC1SG1_20180806D01D_T1018_L2SG_VGI_Q_0006.h5	H5T_C_S1	
336	Processing_attributes														Input File Name 239	GC1SG1_20180806D01D_T1019_L2SG_VGI_Q_0006.h5	H5T_C_S1	
337	Processing_attributes														Input File Name 240	GC1SG1_20180806D01D_T1020_L2SG_VGI_Q_0006.h5	H5T_C_S1	
338	Processing_attributes														Input File Name 241	GC1SG1_20180806D01D_T1021_L2SG_VGI_Q_0006.h5	H5T_C_S1	
339	Processing_attributes														Input File Name 242	GC1SG1_20180806D01D_T1022_L2SG_VGI_Q_0006.h5	H5T_C_S1	
340	Processing_attributes														Input File Name 243	GC1SG1_20180806D01D_T1023_L2SG_VGI_Q_0006.h5	H5T_C_S1	
341	Processing_attributes														Input File Name 244	GC1SG1_20180806D01D_T1024_L2SG_VGI_Q_0006.h5	H5T_C_S1	
342	Processing_attributes														Input File Name 245	GC1SG1_20180806D01D_T1027_L2SG_VGI_Q_0006.h5	H5T_C_S1	
343	Processing_attributes														Input File Name 246	GC1SG1_20180806D01D_T1028_L2SG_VGI_Q_0006.h5	H5T_C_S1	
344	Processing_attributes														Input File Name 247	GC1SG1_20180806D01D_T1029_L2SG_VGI_Q_0006.h5	H5T_C_S1	
345	Processing_attributes														Input File Name 248	GC1SG1_20180806D01D_T1030_L2SG_VGI_Q_0006.h5	H5T_C_S1	
346	Processing_attributes														Input File Name 249	GC1SG1_20180806D01D_T1031_L2SG_VGI_Q_0006.h5	H5T_C_S1	
347	Processing_attributes														Input File Name 250	GC1SG1_20180806D01D_T1032_L2SG_VGI_Q_0006.h5	H5T_C_S1	
348	Processing_attributes														Input File Name 251	GC1SG1_20180806D01D_T1033_L2SG_VGI_Q_0006.h5	H5T_C_S1	
349	Processing_attributes														Input File Name 252	GC1SG1_20180806D01D_T1034_L2SG_VGI_Q_0006.h5	H5T_C_S1	
350	Processing_attributes														Input File Name 253	GC1SG1_20180806D01D_T1101_L2SG_VGI_Q_0006.h5	H5T_C_S1	
351	Processing_attributes														Input File Name 254	GC1SG1_20180806D01D_T1102_L2SG_VGI_Q_0006.h5	H5T_C_S1	
352	Processing_attributes														Input File Name 255	GC1SG1_20180806D01D_T1103_L2SG_VGI_Q_0006.h5	H5T_C_S1	
353	Processing_attributes														Input File Name 256	GC1SG1_20180806D01D_T1110_L2SG_VGI_Q_0006.h5	H5T_C_S1	
354	Processing_attributes														Input File Name 257	GC1SG1_20180806D01D_T1111_L2SG_VGI_Q_0006.h5	H5T_C_S1	
355	Processing_attributes														Input File Name 258	GC1SG1_20180806D01D_T1112_L2SG_VGI_Q_0006.h5	H5T_C_S1	
356	Processing_attributes														Input File Name 259	GC1SG1_20180806D01D_T1113_L2SG_VGI_Q_0006.h5	H5T_C_S1	
357	Processing_attributes														Input File Name 260	GC1SG1_20180806D01D_T1114_L2SG_VGI_Q_0006.h5	H5T_C_S1	
358	Processing_attributes														Input File Name 261	GC1SG1_20180806D01D_T1118_L2SG_VGI_Q_0006.h5	H5T_C_S1	
359	Processing_attributes														Input File Name 262	GC1SG1_20180806D01D_T1119_L2SG_VGI_Q_0006.h5	H5T_C_S1	
360	Processing_attributes														Input File Name 263	GC1SG1_20180806D01D_T1120_L2SG_VGI_Q_0006.h5	H5T_C_S1	

No.	Group	Dataset	Dataset Description	Type	1Dim	2Dim	3Dim	4Dim	Compress	Compress Lv.	Chunk1Dim	Chunk2Dim	Chunk3Dim	Chunk4Dim	Attribute	Attribute Value	Attribute type	Attribute Note
361	Processing_attributes														Input File Name 264	GC1SG1_20180806D01D_T1121_L2SG_VGI_Q_0006.h5	H5T_C_S1	
362	Processing_attributes														Input File Name 265	GC1SG1_20180806D01D_T1122_L2SG_VGI_Q_0006.h5	H5T_C_S1	
363	Processing_attributes														Input File Name 266	GC1SG1_20180806D01D_T1123_L2SG_VGI_Q_0006.h5	H5T_C_S1	
364	Processing_attributes														Input File Name 267	GC1SG1_20180806D01D_T1127_L2SG_VGI_Q_0006.h5	H5T_C_S1	
365	Processing_attributes														Input File Name 268	GC1SG1_20180806D01D_T1128_L2SG_VGI_Q_0006.h5	H5T_C_S1	
366	Processing_attributes														Input File Name 269	GC1SG1_20180806D01D_T1129_L2SG_VGI_Q_0006.h5	H5T_C_S1	
367	Processing_attributes														Input File Name 270	GC1SG1_20180806D01D_T1130_L2SG_VGI_Q_0006.h5	H5T_C_S1	
368	Processing_attributes														Input File Name 271	GC1SG1_20180806D01D_T1131_L2SG_VGI_Q_0006.h5	H5T_C_S1	
369	Processing_attributes														Input File Name 272	GC1SG1_20180806D01D_T1132_L2SG_VGI_Q_0006.h5	H5T_C_S1	
370	Processing_attributes														Input File Name 273	GC1SG1_20180806D01D_T1133_L2SG_VGI_Q_0006.h5	H5T_C_S1	
371	Processing_attributes														Input File Name 274	GC1SG1_20180806D01D_T1202_L2SG_VGI_Q_0006.h5	H5T_C_S1	
372	Processing_attributes														Input File Name 275	GC1SG1_20180806D01D_T1203_L2SG_VGI_Q_0006.h5	H5T_C_S1	
373	Processing_attributes														Input File Name 276	GC1SG1_20180806D01D_T1204_L2SG_VGI_Q_0006.h5	H5T_C_S1	
374	Processing_attributes														Input File Name 277	GC1SG1_20180806D01D_T1205_L2SG_VGI_Q_0006.h5	H5T_C_S1	
375	Processing_attributes														Input File Name 278	GC1SG1_20180806D01D_T1210_L2SG_VGI_Q_0006.h5	H5T_C_S1	
376	Processing_attributes														Input File Name 279	GC1SG1_20180806D01D_T1211_L2SG_VGI_Q_0006.h5	H5T_C_S1	
377	Processing_attributes														Input File Name 280	GC1SG1_20180806D01D_T1212_L2SG_VGI_Q_0006.h5	H5T_C_S1	
378	Processing_attributes														Input File Name 281	GC1SG1_20180806D01D_T1213_L2SG_VGI_Q_0006.h5	H5T_C_S1	
379	Processing_attributes														Input File Name 282	GC1SG1_20180806D01D_T1214_L2SG_VGI_Q_0006.h5	H5T_C_S1	
380	Processing_attributes														Input File Name 283	GC1SG1_20180806D01D_T1218_L2SG_VGI_Q_0006.h5	H5T_C_S1	
381	Processing_attributes														Input File Name 284	GC1SG1_20180806D01D_T1219_L2SG_VGI_Q_0006.h5	H5T_C_S1	
382	Processing_attributes														Input File Name 285	GC1SG1_20180806D01D_T1220_L2SG_VGI_Q_0006.h5	H5T_C_S1	
383	Processing_attributes														Input File Name 286	GC1SG1_20180806D01D_T1221_L2SG_VGI_Q_0006.h5	H5T_C_S1	
384	Processing_attributes														Input File Name 287	GC1SG1_20180806D01D_T1222_L2SG_VGI_Q_0006.h5	H5T_C_S1	
385	Processing_attributes														Input File Name 288	GC1SG1_20180806D01D_T1223_L2SG_VGI_Q_0006.h5	H5T_C_S1	
386	Processing_attributes														Input File Name 289	GC1SG1_20180806D01D_T1226_L2SG_VGI_Q_0006.h5	H5T_C_S1	
387	Processing_attributes														Input File Name 290	GC1SG1_20180806D01D_T1227_L2SG_VGI_Q_0006.h5	H5T_C_S1	
388	Processing_attributes														Input File Name 291	GC1SG1_20180806D01D_T1228_L2SG_VGI_Q_0006.h5	H5T_C_S1	
389	Processing_attributes														Input File Name 292	GC1SG1_20180806D01D_T1229_L2SG_VGI_Q_0006.h5	H5T_C_S1	
390	Processing_attributes														Input File Name 293	GC1SG1_20180806D01D_T1230_L2SG_VGI_Q_0006.h5	H5T_C_S1	
391	Processing_attributes														Input File Name 294	GC1SG1_20180806D01D_T1231_L2SG_VGI_Q_0006.h5	H5T_C_S1	
392	Processing_attributes														Input File Name 295	GC1SG1_20180806D01D_T1232_L2SG_VGI_Q_0006.h5	H5T_C_S1	
393	Processing_attributes														Input File Name 296	GC1SG1_20180806D01D_T1233_L2SG_VGI_Q_0006.h5	H5T_C_S1	
394	Processing_attributes														Input File Name 297	GC1SG1_20180806D01D_T1304_L2SG_VGI_Q_0006.h5	H5T_C_S1	
395	Processing_attributes														Input File Name 298	GC1SG1_20180806D01D_T1305_L2SG_VGI_Q_0006.h5	H5T_C_S1	
396	Processing_attributes														Input File Name 299	GC1SG1_20180806D01D_T1306_L2SG_VGI_Q_0006.h5	H5T_C_S1	
397	Processing_attributes														Input File Name 300	GC1SG1_20180806D01D_T1311_L2SG_VGI_Q_0006.h5	H5T_C_S1	
398	Processing_attributes														Input File Name 301	GC1SG1_20180806D01D_T1312_L2SG_VGI_Q_0006.h5	H5T_C_S1	
399	Processing_attributes														Input File Name 302	GC1SG1_20180806D01D_T1313_L2SG_VGI_Q_0006.h5	H5T_C_S1	
400	Processing_attributes														Input File Name 303	GC1SG1_20180806D01D_T1314_L2SG_VGI_Q_0006.h5	H5T_C_S1	
401	Processing_attributes														Input File Name 304	GC1SG1_20180806D01D_T1315_L2SG_VGI_Q_0006.h5	H5T_C_S1	
402	Processing_attributes														Input File Name 305	GC1SG1_20180806D01D_T1318_L2SG_VGI_Q_0006.h5	H5T_C_S1	
403	Processing_attributes														Input File Name 306	GC1SG1_20180806D01D_T1319_L2SG_VGI_Q_0006.h5	H5T_C_S1	
404	Processing_attributes														Input File Name 307	GC1SG1_20180806D01D_T1320_L2SG_VGI_Q_0006.h5	H5T_C_S1	
405	Processing_attributes														Input File Name 308	GC1SG1_20180806D01D_T1321_L2SG_VGI_Q_0006.h5	H5T_C_S1	
406	Processing_attributes														Input File Name 309	GC1SG1_20180806D01D_T1322_L2SG_VGI_Q_0006.h5	H5T_C_S1	
407	Processing_attributes														Input File Name 310	GC1SG1_20180806D01D_T1326_L2SG_VGI_Q_0006.h5	H5T_C_S1	
408	Processing_attributes														Input File Name 311	GC1SG1_20180806D01D_T1327_L2SG_VGI_Q_0006.h5	H5T_C_S1	
409	Processing_attributes														Input File Name 312	GC1SG1_20180806D01D_T1328_L2SG_VGI_Q_0006.h5	H5T_C_S1	
410	Processing_attributes														Input File Name 313	GC1SG1_20180806D01D_T1329_L2SG_VGI_Q_0006.h5	H5T_C_S1	
411	Processing_attributes														Input File Name 314	GC1SG1_20180806D01D_T1330_L2SG_VGI_Q_0006.h5	H5T_C_S1	
412	Processing_attributes														Input File Name 315	GC1SG1_20180806D01D_T1331_L2SG_VGI_Q_0006.h5	H5T_C_S1	
413	Processing_attributes														Input File Name 316	GC1SG1_20180806D01D_T1406_L2SG_VGI_Q_0006.h5	H5T_C_S1	
414	Processing_attributes														Input File Name 317	GC1SG1_20180806D01D_T1407_L2SG_VGI_Q_0006.h5	H5T_C_S1	
415	Processing_attributes														Input File Name 318	GC1SG1_20180806D01D_T1408_L2SG_VGI_Q_0006.h5	H5T_C_S1	
416	Processing_attributes														Input File Name 319	GC1SG1_20180806D01D_T1409_L2SG_VGI_Q_0006.h5	H5T_C_S1	
417	Processing_attributes														Input File Name 320	GC1SG1_20180806D01D_T1412_L2SG_VGI_Q_0006.h5	H5T_C_S1	
418	Processing_attributes														Input File Name 321	GC1SG1_20180806D01D_T1413_L2SG_VGI_Q_0006.h5	H5T_C_S1	
419	Processing_attributes														Input File Name 322	GC1SG1_20180806D01D_T1414_L2SG_VGI_Q_0006.h5	H5T_C_S1	
420	Processing_attributes														Input File Name 323	GC1SG1_20180806D01D_T1415_L2SG_VGI_Q_0006.h5	H5T_C_S1	
421	Processing_attributes														Input File Name 324	GC1SG1_20180806D01D_T1416_L2SG_VGI_Q_0006.h5	H5T_C_S1	
422	Processing_attributes														Input File Name 325	GC1SG1_20180806D01D_T1421_L2SG_VGI_Q_0006.h5	H5T_C_S1	
423	Processing_attributes														Input File Name 326	GC1SG1_20180806D01D_T1425_L2SG_VGI_Q_0006.h5	H5T_C_S1	
424	Processing_attributes														Input File Name 327	GC1SG1_20180806D01D_T1426_L2SG_VGI_Q_0006.h5	H5T_C_S1	
425	Processing_attributes														Input File Name 328	GC1SG1_20180806D01D_T1427_L2SG_VGI_Q_0006.h5	H5T_C_S1	
426	Processing_attributes														Input File Name 329	GC1SG1_20180806D01D_T1428_L2SG_VGI_Q_0006.h5	H5T_C_S1	
427	Processing_attributes														Input File Name 330	GC1SG1_20180806D01D_T1429_L2SG_VGI_Q_0006.h5	H5T_C_S1	
428	Processing_attributes														Input File Name 331	GC1SG1_20180806D01D_T1510_L2SG_VGI_Q_0006.h5	H5T_C_S1	
429	Processing_attributes														Input File Name 332	GC1SG1_20180806D01D_T1512_L2SG_VGI_Q_0006.h5	H5T_C_S1	
430	Processing_attributes														Input File Name 333	GC1SG1_20180806D01D_T1513_L2SG_VGI_Q_0006.h5	H5T_C_S1	
431	Processing_attributes														Input File Name 334	GC1SG1_20180806D01D_T1514_L2SG_VGI_Q_0006.h5	H5T_C_S1	
432	Processing_attributes														Input File Name 335	GC1SG1_20180806D01D_T1515_L2SG_VGI_Q_0006.h5	H5T_C_S1	
433	Processing_attributes														Input File Name 336	GC1SG1_20180806D01D_T1516_L2SG_VGI_Q_0006.h5	H5T_C_S1	
434	Processing_attributes														Input File Name 337	GC1SG1_20180806D01D_T1519_L2SG_VGI_Q_0006.h5	H5T_C_S1	
435	Processing_attributes														Input File Name 338	GC1SG1_20180806D01D_T1520_L2SG_VGI_Q_0006.h5	H5T_C_S1	
436	Processing_attributes														Input File Name 339	GC1SG1_20180806D01D_T1521_L2SG_VGI_Q_0006.h5	H5T_C_S1	
437	Processing_attributes														Input File Name 340	GC1SG1_20180806D01D_T1522_L2SG_VGI_Q_0006.h5	H5T_C_S1	
438	Processing_attributes														Input File Name 341	GC1SG1_20180806D01D_T1526_L2SG_VGI_Q_0006.h5	H5T_C_S1	
439	Processing_attributes														Input File Name 342	GC1SG1_20180806D01D_T1618_L2SG_VGI_Q_0006.h5	H5T_C_S1	
440	Processing_attributes														Input File Name 343	GC1SG1_20180806D01D_T1619_L2SG_VGI_Q_0006.h5	H5T_C_S1	
441	Processing_attributes														Input File Name 344	GC1SG1_20180806D01D_T1620_L2SG_VGI_Q_0006.h5	H5T_C_S1	
442	Processing_attributes														Input File Name 345	GC1SG1_20180806D01D_T1621_L2SG_VGI_Q_0006.h5	H5T_C_S1	
443	Processing_attributes														Input File Name 346	GC1SG1_20180806D01D_T1622_L2SG_VGI_Q_0006.h5	H5T_C_S1	
444	Processing_attributes														Input File Name 347	GC1SG1_20180806D01D_T1719_L2SG_VGI_Q_0006.h5	H5T_C_S1	

No.	Group	Dataset	Dataset Description	Type	1Dim	2Dim	3Dim	4Dim	Compress	Compress Lv.	Chunk1Dim	Chunk2Dim	Chunk3Dim	Chunk4Dim	Attribute	Attribute Value	Attribute type	Attribute Note
1	Geometry_data														Grid_interval	0.0416667	H5T_IEEE_F32LE	
2	Geometry_data														Grid_interval_unit	deg	H5T_C_S1	
3	Geometry_data														Image_projection	Non-map projected one dimensional array. Bin height is 1/[Grid_interval] deg. and bin width depends on its latitude (1/[Grid_interval]/cos(lat.) deg.). The area of each bin is equal. The bin is started from -180 deg. longitude to eastbound and from -90 deg. latitude (south) to 90 deg. (north).	H5T_C_S1	
4	Geometry_data														Number_of_bins	23761676	H5T_STD_I32LE	
5	Geometry_data														Lower_left_latitude	-90.0	H5T_IEEE_F32LE	
6	Geometry_data														Lower_left_longitude	-180.0	H5T_IEEE_F32LE	
7	Geometry_data														Lower_right_latitude	-90.0	H5T_IEEE_F32LE	
8	Geometry_data														Lower_right_longitude	180.0	H5T_IEEE_F32LE	
9	Geometry_data														Upper_left_latitude	90.0	H5T_IEEE_F32LE	
10	Geometry_data														Upper_left_longitude	-180.0	H5T_IEEE_F32LE	
11	Geometry_data														Upper_right_latitude	90.0	H5T_IEEE_F32LE	
12	Geometry_data														Upper_right_longitude	180.0	H5T_IEEE_F32LE	
13	Global_attributes														Algorithm_depelopper	Japan Aerospace Exploration Agency (JAXA)	H5T_C_S1	
14	Global_attributes														Dataset_description	Level-3 daily spatial binning file of PAR	H5T_C_S1	
15	Global_attributes														Product_file_name	GC1SG1_20180806D01D_X0000_3BSG_PAR_F_0100.h5	H5T_C_S1	
16	Global_attributes														Product_level	Level-3	H5T_C_S1	
17	Global_attributes														Product_name	Level-3 spatial binned parameters	H5T_C_S1	
18	Global_attributes														Product_version	0100	H5T_C_S1	
19	Global_attributes														Satellite	Global Change Observation Mission - Climate (GCOM-C)	H5T_C_S1	
20	Global_attributes														Sensor	Second-generation Global Imager (SGLI)	H5T_C_S1	
21	Global_attributes														Algorithm_version	1.00	H5T_C_S1	
22	Global_attributes														Parameter_version	001.00	H5T_C_S1	
23	Global_attributes														Image_start_time	20180806 00:55:55.429	H5T_C_S1	
24	Global_attributes														Image_end_time	20180806 23:39:20.154	H5T_C_S1	
25	Image_data														Grid_interval	0.0416667	H5T_IEEE_F32LE	
26	Image_data														Grid_interval_unit	deg	H5T_C_S1	
27	Image_data														Image_projection	Non-map projected one dimensional array. Bin height is 1/[Grid_interval] deg. and bin width depends on its latitude (1/[Grid_interval]/cos(lat.) deg.). The area of each bin is equal. The bin is started from -180 deg. longitude to eastbound and from -90 deg. latitude (south) to 90 deg. (north).	H5T_C_S1	
28	Image_data														Number_of_bins	23761676	H5T_STD_I32LE	
29	Image_data														Lower_left_latitude	-90.0	H5T_IEEE_F32LE	
30	Image_data														Lower_left_longitude	-180.0	H5T_IEEE_F32LE	
31	Image_data														Lower_right_latitude	-90.0	H5T_IEEE_F32LE	
32	Image_data														Lower_right_longitude	180.0	H5T_IEEE_F32LE	
33	Image_data														Upper_left_latitude	90.0	H5T_IEEE_F32LE	
34	Image_data														Upper_left_longitude	-180.0	H5T_IEEE_F32LE	
35	Image_data														Upper_right_latitude	90.0	H5T_IEEE_F32LE	
36	Image_data														Upper_right_longitude	180.0	H5T_IEEE_F32LE	
37	Image_data	PAR_AVE		H5T_STD_U16LE	23761676				gzip	4	23761676				Error_DN	65535	H5T_STD_U16LE	
38	Image_data	PAR_AVE		H5T_STD_U16LE	23761676				gzip	4	23761676				Data_description	Average of PAR parameter (spatial statistics)	H5T_C_S1	
39	Image_data	PAR_AVE		H5T_STD_U16LE	23761676				gzip	4	23761676				Maximum_valid_DN	65534	H5T_STD_U16LE	
40	Image_data	PAR_AVE		H5T_STD_U16LE	23761676				gzip	4	23761676				Minimum_valid_DN	0	H5T_STD_U16LE	
41	Image_data	PAR_AVE		H5T_STD_U16LE	23761676				gzip	4	23761676				Offset	0.0	H5T_IEEE_F32LE	
42	Image_data	PAR_AVE		H5T_STD_U16LE	23761676				gzip	4	23761676				Slope	0.005	H5T_IEEE_F32LE	
43	Image_data	PAR_AVE		H5T_STD_U16LE	23761676				gzip	4	23761676				Unit	Ein/m^2/day	H5T_C_S1	
44	Image_data	PAR_Date		H5T_STD_U8LE	23761676				gzip	4	23761676				Data_description	Date information employed in the statistics. (Always 1 for this 3BSG-daily product)	H5T_C_S1	
45	Image_data	PAR_Date		H5T_STD_U8LE	23761676				gzip	4	23761676				Error_DN	255	H5T_STD_U8LE	
46	Image_data	PAR_Date		H5T_STD_U8LE	23761676				gzip	4	23761676				Maximum_valid_DN	254	H5T_STD_U16LE	
47	Image_data	PAR_Date		H5T_STD_U8LE	23761676				gzip	4	23761676				Minimum_valid_DN	0	H5T_STD_U16LE	
48	Image_data	PAR_Date		H5T_STD_U8LE	23761676				gzip	4	23761676				Offset	0.0	H5T_IEEE_F32LE	
49	Image_data	PAR_Date		H5T_STD_U8LE	23761676				gzip	4	23761676				Slope	1.0	H5T_IEEE_F32LE	
50	Image_data	PAR_Date		H5T_STD_U8LE	23761676				gzip	4	23761676				Unit	day	H5T_C_S1	
51	Image_data	PAR_MAX		H5T_STD_U16LE	23761676				gzip	4	23761676				Data_description	Maximum of PAR parameter (spatial statistics)	H5T_C_S1	
52	Image_data	PAR_MAX		H5T_STD_U16LE	23761676				gzip	4	23761676				Error_DN	65535	H5T_STD_U16LE	
53	Image_data	PAR_MAX		H5T_STD_U16LE	23761676				gzip	4	23761676				Maximum_valid_DN	65534	H5T_STD_U16LE	
54	Image_data	PAR_MAX		H5T_STD_U16LE	23761676				gzip	4	23761676				Minimum_valid_DN	0	H5T_STD_U16LE	
55	Image_data	PAR_MAX		H5T_STD_U16LE	23761676				gzip	4	23761676				Offset	0.0	H5T_IEEE_F32LE	
56	Image_data	PAR_MAX		H5T_STD_U16LE	23761676				gzip	4	23761676				Slope	0.005	H5T_IEEE_F32LE	
57	Image_data	PAR_MAX		H5T_STD_U16LE	23761676				gzip	4	23761676				Unit	Ein/m^2/day	H5T_C_S1	
58	Image_data	PAR_MIN		H5T_STD_U16LE	23761676				gzip	4	23761676				Data_description	Minimum of PAR parameter (spatial statistics)	H5T_C_S1	
59	Image_data	PAR_MIN		H5T_STD_U16LE	23761676				gzip	4	23761676				Error_DN	65535	H5T_STD_U16LE	
60	Image_data	PAR_MIN		H5T_STD_U16LE	23761676				gzip	4	23761676				Maximum_valid_DN	65534	H5T_STD_U16LE	
61	Image_data	PAR_MIN		H5T_STD_U16LE	23761676				gzip	4	23761676				Minimum_valid_DN	0	H5T_STD_U16LE	
62	Image_data	PAR_MIN		H5T_STD_U16LE	23761676				gzip	4	23761676				Offset	0.0	H5T_IEEE_F32LE	
63	Image_data	PAR_MIN		H5T_STD_U16LE	23761676				gzip	4	23761676				Slope	0.005	H5T_IEEE_F32LE	
64	Image_data	PAR_MIN		H5T_STD_U16LE	23761676				gzip	4	23761676				Unit	Ein/m^2/day	H5T_C_S1	
65	Image_data	PAR_Ninput		H5T_STD_U16LE	23761676				gzip	4	23761676				Data_description	The number of input data	H5T_C_S1	
66	Image_data	PAR_Ninput		H5T_STD_U16LE	23761676				gzip	4	23761676				Error_DN	65535	H5T_STD_U16LE	
67	Image_data	PAR_Ninput		H5T_STD_U16LE	23761676				gzip	4	23761676				Maximum_valid_DN	207	H5T_STD_U16LE	
68	Image_data	PAR_Ninput		H5T_STD_U16LE	23761676				gzip	4	23761676				Minimum_valid_DN	0	H5T_STD_U16LE	
69	Image_data	PAR_Ninput		H5T_STD_U16LE	23761676				gzip	4	23761676				Offset	0.0	H5T_IEEE_F32LE	
70	Image_data	PAR_Ninput		H5T_STD_U16LE	23761676				gzip	4	23761676				Slope	1.0	H5T_IEEE_F32LE	
71	Image_data	PAR_Ninput		H5T_STD_U16LE	23761676				gzip	4	23761676				Unit	NA	H5T_C_S1	
72	Image_data	PAR_Nused		H5T_STD_U16LE	23761676				gzip	4	23761676				Data_description	The number of data used in the statistics	H5T_C_S1	
73	Image_data	PAR_Nused		H5T_STD_U16LE	23761676				gzip	4	23761676				Error_DN	65535	H5T_STD_U16LE	
74	Image_data	PAR_Nused		H5T_STD_U16LE	23761676				gzip	4	23761676				Maximum_valid_DN	207	H5T_STD_U16LE	
75	Image_data	PAR_Nused		H5T_STD_U16LE	23761676				gzip	4	23761676				Minimum_valid_DN	0	H5T_STD_U16LE	
76	Image_data	PAR_Nused		H5T_STD_U16LE	23761676				gzip	4	23761676				Offset	0.0	H5T_IEEE_F32LE	
77	Image_data	PAR_Nused		H5T_STD_U16LE	23761676				gzip	4	23761676				Slope	1.0	H5T_IEEE_F32LE	
78	Image_data	PAR_Nused		H5T_STD_U16LE	23761676				gzip	4	23761676				Unit	NA	H5T_C_S1	
79	Image_data	PAR_QA_flag		H5T_STD_U8LE	23761676				gzip	4	23761676				Error_DN	255	H5T_STD_U8LE	
80	Image_data	PAR_QA_flag		H5T_STD_U8LE	23761676				gzip	4	23761676				Data_description	QA information flag ([bit field 1-0]: water(land frac.=0%)=00, mostly water(0<land frac.<50%)=01, mostly coastal(50<land frac.<100%)=10, land(land frac=100%)=11. If no input data available, all bit fields are set to 1 (i.e., flag value = 255). If pixel value in l2 data is Error_DN, flag value = 254)	H5T_C_S1	
81	Image_data	PAR_QA_flag		H5T_STD_U8LE	23761676				gzip	4	23761676				Maximum_valid_DN	253	H5T_STD_U16LE	
82	Image_data	PAR_QA_flag		H5T_STD_U8LE	23761676				gzip	4	23761676				Minimum_valid_DN	0	H5T_STD_U16LE	
83	Image_data	PAR_QA_flag		H5T_STD_U8LE	23761676				gzip	4	23761676				Offset	0.0	H5T_IEEE_F32LE	
84	Image_data	PAR_QA_flag		H5T_STD_U8LE	23761676				gzip	4	23761676				Slope	1.0	H5T_IEEE_F32LE	
85	Image_data	PAR_QA_flag		H5T_STD_U8LE	23761676				gzip	4	23761676				Unit	NA	H5T_C_S1	
86	Image_data	PAR_RMS		H5T_STD_U16LE	23761676				gzip	4	23761676				Data_description	Root Mean Square of PAR parameter (spatial statistics)	H5T_C_S1	
87	Image_data	PAR_RMS		H5T_STD_U16LE	23761676				gzip	4	23761676				Error_DN	65535	H5T_STD_U16LE	
88	Image_data	PAR_RMS		H5T_STD_U16LE	23761676				gzip	4	23761676				Maximum_valid_DN	65534	H5T_STD_U16LE	
89	Image_data	PAR_RMS		H5T_STD_U16LE	23761676				gzip	4	23761676				Minimum_valid_DN	0	H5T_STD_U16LE	
90	Image_data	PAR_RMS		H5T_STD_U16LE	23761676				gzip	4	23761676				Offset	0.0	H5T_IEEE_F32LE	
91	Image_data	PAR_RMS		H5T_STD_U16LE	23761676				gzip	4	23761676				Slope	0.005	H5T_IEEE_F32LE	
92	Image_data	PAR_RMS		H5T_STD_U16LE	23761676				gzip	4	23761676				Unit	Ein/m^2/day	H5T_C_S1	
93	Processing_attributes														Contact_point	JAXA/Earth Observation Research Center (EORC)	H5T_C_S1	
94	Processing_attributes														Processing_UT	20180807 23:58:41	H5T_C_S1	
95	Processing_attributes														Processing_organization	JAXA/GCOM-C science project	H5T_C_S1	
96	Processing_attributes														Processing_result	Good	H5T_C_S1	
97	Processing_attributes														Input_files		H5T_C_S1	
98	Processing_attributes														Input File Name 001	GC1SG1_201808060056E04407_L2SG_NWLRK_0160.h5	H5T_C_S1	
99	Processing_attributes														Input File Name 002	GC1SG1_201808060057V04407_L2SG_NWLRK_0160.h5	H5T_C_S1	
100	Processing_attributes														Input File Name 003	GC1SG1_201808060100J04408_L2SG_NWLRK_0160.h5	H5T_C_S1	
101	Processing_attributes														Input File Name 004	GC1SG1_201808060102S04408_L2SG_NWLRK_0160.h5	H5T_C_S1	
102	Processing_attributes														Input File Name 005	GC1SG1_201808060104N04409_L2SG_NWLRK_0160.h5	H5T_C_S1	
103	Processing_attributes														Input File Name 006	GC1SG1_201808060108S04410_L2SG_NWLRK_0160.h5	H5T_C_S1	
104	Processing_attributes														Input File Name 007	GC1SG1_201808060113A04411_L2SG_NWLRK_0160.h5	H5T_C_S1	
105	Processing_attributes														Input File Name 008	GC1SG1_201808060117E04412_L2SG_NWLRK_0160.h5	H5T_C_S1	
106	Processing_attributes														Input File Name 009	GC1SG1_201808060118B04412_L2SG_NWLRK_0160.h5	H5T_C_S1	
107	Processing_attributes														Input File Name 010	GC1SG1_201808060119V04412_L2SG_NWLRK_0160.h5	H5T_C_S1	
108	Processing_attributes														Input File Name 011	GC1SG1_201808060121K04413_L2SG_NWLRK_0160.h5	H5T_C_S1	
109	Processing_attributes														Input File Name 012	GC1SG1_201808060125P04414_L2SG_NWLRK_0160.h5	H5T_C_S1	
110	Processing_attributes														Input File Name 013	GC1SG1_201808060129T04415_L2SG_NWLRK_0160.h5	H5T_C_S1	
111	Processing_attributes														Input File Name 014	GC1SG1_201808060133A04415_L2SG_NWLRK_0160.h5	H5T_C_S1	
112	Processing_attributes														Input File Name 015	GC1SG1_201808060134B04416_L2SG_NWLRK_0160.h5	H5T_C_S1	
113	Processing_attributes														Input File Name 016	GC1SG1_201808060138F04417_L2SG_NWLRK_0160.h5	H5T_C_S1	
114	Processing_attributes														Input File Name 017	GC1SG1_201808060237D07807_L2SG_NWLRK_0160.h5	H5T_C_S1	
115	Processing_attributes														Input File Name 018	GC1SG1_201808060238L07807_L2SG_NWLRK_0160.h5	H5T_C_S1	
116	Processing_attributes														Input File Name 019	GC1SG1_201808060241H07808_L2SG_NWLRK_0160.h5	H5T_C_S1	

No.	Group	Dataset	Dataset Description	Type	1Dim	2Dim	3Dim	4Dim	Compress	Compress Lv.	Chunk1Dim	Chunk2Dim	Chunk3Dim	Chunk4Dim	Attribute	Attribute Value	Attribute type	Attribute Note
117	Processing_attributes														Input File Name 020	GC1SG1_201808060243R07808_L2SG_NWLRK_0160.h5	H5T_C_S1	
118	Processing_attributes														Input File Name 021	GC1SG1_201808060245W07809_L2SG_NWLRK_0160.h5	H5T_C_S1	
119	Processing_attributes														Input File Name 022	GC1SG1_201808060249R07810_L2SG_NWLRK_0160.h5	H5T_C_S1	
120	Processing_attributes														Input File Name 023	GC1SG1_201808060253V07811_L2SG_NWLRK_0160.h5	H5T_C_S1	
121	Processing_attributes														Input File Name 024	GC1SG1_201808060258D07812_L2SG_NWLRK_0160.h5	H5T_C_S1	
122	Processing_attributes														Input File Name 025	GC1SG1_201808060302J07813_L2SG_NWLRK_0160.h5	H5T_C_S1	
123	Processing_attributes														Input File Name 026	GC1SG1_201808060306N07814_L2SG_NWLRK_0160.h5	H5T_C_S1	
124	Processing_attributes														Input File Name 027	GC1SG1_201808060309Q07814_L2SG_NWLRK_0160.h5	H5T_C_S1	
125	Processing_attributes														Input File Name 028	GC1SG1_201808060310S07815_L2SG_NWLRK_0160.h5	H5T_C_S1	
126	Processing_attributes														Input File Name 029	GC1SG1_201808060315A07816_L2SG_NWLRK_0160.h5	H5T_C_S1	
127	Processing_attributes														Input File Name 030	GC1SG1_201808060319E07817_L2SG_NWLRK_0160.h5	H5T_C_S1	
128	Processing_attributes														Input File Name 031	GC1SG1_201808060418C11207_L2SG_NWLRK_0160.h5	H5T_C_S1	
129	Processing_attributes														Input File Name 032	GC1SG1_201808060419H11207_L2SG_NWLRK_0160.h5	H5T_C_S1	
130	Processing_attributes														Input File Name 033	GC1SG1_201808060422G11208_L2SG_NWLRK_0160.h5	H5T_C_S1	
131	Processing_attributes														Input File Name 034	GC1SG1_201808060424Q11208_L2SG_NWLRK_0160.h5	H5T_C_S1	
132	Processing_attributes														Input File Name 035	GC1SG1_201808060426L11209_L2SG_NWLRK_0160.h5	H5T_C_S1	
133	Processing_attributes														Input File Name 036	GC1SG1_201808060430Q11210_L2SG_NWLRK_0160.h5	H5T_C_S1	
134	Processing_attributes														Input File Name 037	GC1SG1_201808060434U11211_L2SG_NWLRK_0160.h5	H5T_C_S1	
135	Processing_attributes														Input File Name 038	GC1SG1_201808060439C11212_L2SG_NWLRK_0160.h5	H5T_C_S1	
136	Processing_attributes														Input File Name 039	GC1SG1_201808060443H11213_L2SG_NWLRK_0160.h5	H5T_C_S1	
137	Processing_attributes														Input File Name 040	GC1SG1_201808060444F11213_L2SG_NWLRK_0160.h5	H5T_C_S1	
138	Processing_attributes														Input File Name 041	GC1SG1_201808060447N11214_L2SG_NWLRK_0160.h5	H5T_C_S1	
139	Processing_attributes														Input File Name 042	GC1SG1_201808060451R11215_L2SG_NWLRK_0160.h5	H5T_C_S1	
140	Processing_attributes														Input File Name 043	GC1SG1_201808060455V11216_L2SG_NWLRK_0160.h5	H5T_C_S1	
141	Processing_attributes														Input File Name 044	GC1SG1_201808060500D11217_L2SG_NWLRK_0160.h5	H5T_C_S1	
142	Processing_attributes														Input File Name 045	GC1SG1_201808060559B14607_L2SG_NWLRK_0160.h5	H5T_C_S1	
143	Processing_attributes														Input File Name 046	GC1SG1_201808060603F14608_L2SG_NWLRK_0160.h5	H5T_C_S1	
144	Processing_attributes														Input File Name 047	GC1SG1_201808060605P14608_L2SG_NWLRK_0160.h5	H5T_C_S1	
145	Processing_attributes														Input File Name 048	GC1SG1_201808060607K14609_L2SG_NWLRK_0160.h5	H5T_C_S1	
146	Processing_attributes														Input File Name 049	GC1SG1_201808060611P14610_L2SG_NWLRK_0160.h5	H5T_C_S1	
147	Processing_attributes														Input File Name 050	GC1SG1_201808060615T14611_L2SG_NWLRK_0160.h5	H5T_C_S1	
148	Processing_attributes														Input File Name 051	GC1SG1_201808060620B14612_L2SG_NWLRK_0160.h5	H5T_C_S1	
149	Processing_attributes														Input File Name 052	GC1SG1_201808060624G14613_L2SG_NWLRK_0160.h5	H5T_C_S1	
150	Processing_attributes														Input File Name 053	GC1SG1_201808060628L14614_L2SG_NWLRK_0160.h5	H5T_C_S1	
151	Processing_attributes														Input File Name 054	GC1SG1_201808060632Q14615_L2SG_NWLRK_0160.h5	H5T_C_S1	
152	Processing_attributes														Input File Name 055	GC1SG1_201808060636U14616_L2SG_NWLRK_0160.h5	H5T_C_S1	
153	Processing_attributes														Input File Name 056	GC1SG1_201808060637S14616_L2SG_NWLRK_0160.h5	H5T_C_S1	
154	Processing_attributes														Input File Name 057	GC1SG1_201808060641C14617_L2SG_NWLRK_0160.h5	H5T_C_S1	
155	Processing_attributes														Input File Name 058	GC1SG1_201808060645G14618_L2SG_NWLRK_0160.h5	H5T_C_S1	
156	Processing_attributes														Input File Name 059	GC1SG1_201808060740A18007_L2SG_NWLRK_0160.h5	H5T_C_S1	
157	Processing_attributes														Input File Name 060	GC1SG1_201808060744E18008_L2SG_NWLRK_0160.h5	H5T_C_S1	
158	Processing_attributes														Input File Name 061	GC1SG1_201808060746N18008_L2SG_NWLRK_0160.h5	H5T_C_S1	
159	Processing_attributes														Input File Name 062	GC1SG1_201808060748J18009_L2SG_NWLRK_0160.h5	H5T_C_S1	
160	Processing_attributes														Input File Name 063	GC1SG1_201808060752N18010_L2SG_NWLRK_0160.h5	H5T_C_S1	
161	Processing_attributes														Input File Name 064	GC1SG1_201808060756S18011_L2SG_NWLRK_0160.h5	H5T_C_S1	
162	Processing_attributes														Input File Name 065	GC1SG1_201808060801A18012_L2SG_NWLRK_0160.h5	H5T_C_S1	
163	Processing_attributes														Input File Name 066	GC1SG1_201808060805F18013_L2SG_NWLRK_0160.h5	H5T_C_S1	
164	Processing_attributes														Input File Name 067	GC1SG1_201808060809K18014_L2SG_NWLRK_0160.h5	H5T_C_S1	
165	Processing_attributes														Input File Name 068	GC1SG1_201808060813P18015_L2SG_NWLRK_0160.h5	H5T_C_S1	
166	Processing_attributes														Input File Name 069	GC1SG1_201808060817T18016_L2SG_NWLRK_0160.h5	H5T_C_S1	
167	Processing_attributes														Input File Name 070	GC1SG1_201808060818Q18016_L2SG_NWLRK_0160.h5	H5T_C_S1	
168	Processing_attributes														Input File Name 071	GC1SG1_201808060822B18017_L2SG_NWLRK_0160.h5	H5T_C_S1	
169	Processing_attributes														Input File Name 072	GC1SG1_201808060826F18018_L2SG_NWLRK_0160.h5	H5T_C_S1	
170	Processing_attributes														Input File Name 073	GC1SG1_201808060920V21407_L2SG_NWLRK_0160.h5	H5T_C_S1	
171	Processing_attributes														Input File Name 074	GC1SG1_201808060925D21408_L2SG_NWLRK_0160.h5	H5T_C_S1	
172	Processing_attributes														Input File Name 075	GC1SG1_201808060927M21408_L2SG_NWLRK_0160.h5	H5T_C_S1	
173	Processing_attributes														Input File Name 076	GC1SG1_201808060929H21409_L2SG_NWLRK_0160.h5	H5T_C_S1	
174	Processing_attributes														Input File Name 077	GC1SG1_201808060933W21410_L2SG_NWLRK_0160.h5	H5T_C_S1	
175	Processing_attributes														Input File Name 078	GC1SG1_201808060937R21411_L2SG_NWLRK_0160.h5	H5T_C_S1	
176	Processing_attributes														Input File Name 079	GC1SG1_201808060941V21412_L2SG_NWLRK_0160.h5	H5T_C_S1	
177	Processing_attributes														Input File Name 080	GC1SG1_201808060946E21413_L2SG_NWLRK_0160.h5	H5T_C_S1	
178	Processing_attributes														Input File Name 081	GC1SG1_201808060950J21414_L2SG_NWLRK_0160.h5	H5T_C_S1	
179	Processing_attributes														Input File Name 082	GC1SG1_201808060954N21415_L2SG_NWLRK_0160.h5	H5T_C_S1	
180	Processing_attributes														Input File Name 083	GC1SG1_201808060956E21415_L2SG_NWLRK_0160.h5	H5T_C_S1	
181	Processing_attributes														Input File Name 084	GC1SG1_201808060958S21416_L2SG_NWLRK_0160.h5	H5T_C_S1	
182	Processing_attributes														Input File Name 085	GC1SG1_201808061003A21417_L2SG_NWLRK_0160.h5	H5T_C_S1	
183	Processing_attributes														Input File Name 086	GC1SG1_201808061007E21418_L2SG_NWLRK_0160.h5	H5T_C_S1	
184	Processing_attributes														Input File Name 087	GC1SG1_201808061101U24807_L2SG_NWLRK_0160.h5	H5T_C_S1	
185	Processing_attributes														Input File Name 088	GC1SG1_201808061106C24808_L2SG_NWLRK_0160.h5	H5T_C_S1	
186	Processing_attributes														Input File Name 089	GC1SG1_201808061108L24808_L2SG_NWLRK_0160.h5	H5T_C_S1	
187	Processing_attributes														Input File Name 090	GC1SG1_201808061110G24809_L2SG_NWLRK_0160.h5	H5T_C_S1	
188	Processing_attributes														Input File Name 091	GC1SG1_201808061114L24810_L2SG_NWLRK_0160.h5	H5T_C_S1	
189	Processing_attributes														Input File Name 092	GC1SG1_201808061118Q24811_L2SG_NWLRK_0160.h5	H5T_C_S1	
190	Processing_attributes														Input File Name 093	GC1SG1_201808061122U24812_L2SG_NWLRK_0160.h5	H5T_C_S1	
191	Processing_attributes														Input File Name 094	GC1SG1_201808061127D24813_L2SG_NWLRK_0160.h5	H5T_C_S1	
192	Processing_attributes														Input File Name 095	GC1SG1_201808061127V24813_L2SG_NWLRK_0160.h5	H5T_C_S1	
193	Processing_attributes														Input File Name 096	GC1SG1_201808061131H24814_L2SG_NWLRK_0160.h5	H5T_C_S1	
194	Processing_attributes														Input File Name 097	GC1SG1_201808061135M24815_L2SG_NWLRK_0160.h5	H5T_C_S1	
195	Processing_attributes														Input File Name 098	GC1SG1_201808061139R24816_L2SG_NWLRK_0160.h5	H5T_C_S1	
196	Processing_attributes														Input File Name 099	GC1SG1_201808061143C24816_L2SG_NWLRK_0160.h5	H5T_C_S1	
197	Processing_attributes														Input File Name 100	GC1SG1_201808061143V24817_L2SG_NWLRK_0160.h5	H5T_C_S1	
198	Processing_attributes														Input File Name 101	GC1SG1_201808061145C24817_L2SG_NWLRK_0160.h5	H5T_C_S1	
199	Processing_attributes														Input File Name 102	GC1SG1_201808061148D24818_L2SG_NWLRK_0160.h5	H5T_C_S1	
200	Processing_attributes														Input File Name 103	GC1SG1_201808061242T28207_L2SG_NWLRK_0160.h5	H5T_C_S1	
201	Processing_attributes														Input File Name 104	GC1SG1_201808061247B28208_L2SG_NWLRK_0160.h5	H5T_C_S1	
202	Processing_attributes														Input File Name 105	GC1SG1_201808061251F28209_L2SG_NWLRK_0160.h5	H5T_C_S1	
203	Processing_attributes														Input File Name 106	GC1SG1_201808061252F28209_L2SG_NWLRK_0160.h5	H5T_C_S1	
204	Processing_attributes														Input File Name 107	GC1SG1_201808061255K28210_L2SG_NWLRK_0160.h5	H5T_C_S1	
205	Processing_attributes														Input File Name 108	GC1SG1_201808061259P28211_L2SG_NWLRK_0160.h5	H5T_C_S1	
206	Processing_attributes														Input File Name 109	GC1SG1_201808061303T28212_L2SG_NWLRK_0160.h5	H5T_C_S1	
207	Processing_attributes														Input File Name 110	GC1SG1_201808061307E28212_L2SG_NWLRK_0160.h5	H5T_C_S1	
208	Processing_attributes														Input File Name 111	GC1SG1_201808061308C28213_L2SG_NWLRK_0160.h5	H5T_C_S1	
209	Processing_attributes														Input File Name 112	GC1SG1_201808061312G28214_L2SG_NWLRK_0160.h5	H5T_C_S1	
210	Processing_attributes														Input File Name 113	GC1SG1_201808061316L28215_L2SG_NWLRK_0160.h5	H5T_C_S1	
211	Processing_attributes														Input File Name 114	GC1SG1_201808061320Q28216_L2SG_NWLRK_0160.h5	H5T_C_S1	
212	Processing_attributes														Input File Name 115	GC1SG1_201808061322M28216_L2SG_NWLRK_0160.h5	H5T_C_S1	
213	Processing_attributes														Input File Name 116	GC1SG1_201808061324U28217_L2SG_NWLRK_0160.h5	H5T_C_S1	
214	Processing_attributes														Input File Name 117	GC1SG1_201808061326K28217_L2SG_NWLRK_0160.h5	H5T_C_S1	
215	Processing_attributes														Input File Name 118	GC1SG1_201808061329C28218_L2SG_NWLRK_0160.h5	H5T_C_S1	
216	Processing_attributes														Input File Name 119	GC1SG1_201808061423S31607_L2SG_NWLRK_0160.h5	H5T_C_S1	
217	Processing_attributes														Input File Name 120	GC1SG1_201808061428A31608_L2SG_NWLRK_0160.h5	H5T_C_S1	
218	Processing_attributes														Input File Name 121	GC1SG1_201808061432E31609_L2SG_NWLRK_0160.h5	H5T_C_S1	
219	Processing_attributes														Input File Name 122	GC1SG1_201808061436J31610_L2SG_NWLRK_0160.h5	H5T_C_S1	
220	Processing_attributes														Input File Name 123	GC1SG1_201808061439C31610_L2SG_NWLRK_0160.h5	H5T_C_S1	
221	Processing_attributes														Input File Name 124	GC1SG1_201808061440N31611_L2SG_NWLRK_0160.h5	H5T_C_S1	
222	Processing_attributes														Input File Name 125	GC1SG1_201808061441U31611_L2SG_NWLRK_0160.h5	H5T_C_S1	
223	Processing_attributes														Input File Name 126	GC1SG1_201808061444S31612_L2SG_NWLRK_0160.h5	H5T_C_S1	
224	Processing_attributes														Input File Name 127	GC1SG1_201808061449B31613_L2SG_NWLRK_0160.h5	H5T_C_S1	
225	Processing_attributes														Input File Name 128	GC1SG1_201808061453F31614_L2SG_NWLRK_0160.h5	H5T_C_S1	
226	Processing_attributes														Input File Name 129	GC1SG1_201808061457K31615_L2SG_NWLRK_0160.h5	H5T_C_S1	
227	Processing_attributes														Input File Name 130	GC1SG1_201808061501P31616_L2SG_NWLRK_0160.h5	H5T_C_S1	
228	Processing_attributes														Input File Name 131	GC1SG1_201808061503L31616_L2SG_NWLRK_0160.h5	H5T_C_S1	
229	Processing_attributes														Input File Name 132	GC1SG1_201808061505T31617_L2SG_NWLRK_0160.h5	H5T_C_S1	
230	Processing_attributes														Input File Name 133	GC1SG1_201808061506P31617_L2SG_NWLRK_0160.h5	H5T_C_S1	
231	Processing_attributes														Input File Name 134	GC1SG1_201808061510B31618_L2SG_NWLRK_0160.h5	H5T_C_S1	
232	Processing_attributes														Input File Name 135	GC1SG1_201808061604R35007_L2SG_NWLRK_0160.h5	H5T_C_S1	
233	Processing_attributes														Input File Name 136	GC1SG1_201808061608V35008_L2SG_NWLRK_0160.h5	H5T_C_S1	
234	Processing_attributes														Input File Name 137	GC1SG1_201808061613D35009_L2SG_NWLRK_0160.h5	H5T_C_S1	
235	Processing_attributes														Input File Name 138	GC1SG1_201808061617H35010_L2SG_NWLRK_0160.h5	H5T_C_S1	
236	Processing_attributes														Input File Name 139	GC1SG1_201808061621M35011_L2SG_NWLRK_0160.h5	H5T_C_S1	
237	Processing_attributes														Input File Name 140	GC1SG1_201808061625R35012_L2SG_NWLRK_0160.h5	H5T_C_S1	
238	Processing_attributes														Input File Name 141	GC1SG1_201808061630A35013_L2SG_NWLRK_0160.h5	H5T_C_S1	

No.	Group	Dataset	Dataset Description	Type	1Dim	2Dim	3Dim	4Dim	Compress	Compress Lv.	Chunk1Dim	Chunk2Dim	Chunk3Dim	Chunk4Dim	Attribute	Attribute Value	Attribute type	Attribute Note
239	Processing_attributes														Input File Name 142	GC1SG1_201808061631H35013_L2SG_NWLRK_0160.h5	H5T_C_S1	
240	Processing_attributes														Input File Name 143	GC1SG1_201808061634E35014_L2SG_NWLRK_0160.h5	H5T_C_S1	
241	Processing_attributes														Input File Name 144	GC1SG1_201808061638J35015_L2SG_NWLRK_0160.h5	H5T_C_S1	
242	Processing_attributes														Input File Name 145	GC1SG1_201808061642N35016_L2SG_NWLRK_0160.h5	H5T_C_S1	
243	Processing_attributes														Input File Name 146	GC1SG1_201808061646S35017_L2SG_NWLRK_0160.h5	H5T_C_S1	
244	Processing_attributes														Input File Name 147	GC1SG1_201808061651A35018_L2SG_NWLRK_0160.h5	H5T_C_S1	
245	Processing_attributes														Input File Name 148	GC1SG1_201808061745Q38407_L2SG_NWLRK_0160.h5	H5T_C_S1	
246	Processing_attributes														Input File Name 149	GC1SG1_201808061749U38408_L2SG_NWLRK_0160.h5	H5T_C_S1	
247	Processing_attributes														Input File Name 150	GC1SG1_201808061754C38409_L2SG_NWLRK_0160.h5	H5T_C_S1	
248	Processing_attributes														Input File Name 151	GC1SG1_201808061758G38410_L2SG_NWLRK_0160.h5	H5T_C_S1	
249	Processing_attributes														Input File Name 152	GC1SG1_201808061802L38411_L2SG_NWLRK_0160.h5	H5T_C_S1	
250	Processing_attributes														Input File Name 153	GC1SG1_201808061806Q38412_L2SG_NWLRK_0160.h5	H5T_C_S1	
251	Processing_attributes														Input File Name 154	GC1SG1_201808061807N38412_L2SG_NWLRK_0160.h5	H5T_C_S1	
252	Processing_attributes														Input File Name 155	GC1SG1_201808061810V38413_L2SG_NWLRK_0160.h5	H5T_C_S1	
253	Processing_attributes														Input File Name 156	GC1SG1_201808061815D38414_L2SG_NWLRK_0160.h5	H5T_C_S1	
254	Processing_attributes														Input File Name 157	GC1SG1_201808061819H38415_L2SG_NWLRK_0160.h5	H5T_C_S1	
255	Processing_attributes														Input File Name 158	GC1SG1_201808061823M38416_L2SG_NWLRK_0160.h5	H5T_C_S1	
256	Processing_attributes														Input File Name 159	GC1SG1_201808061827R38417_L2SG_NWLRK_0160.h5	H5T_C_S1	
257	Processing_attributes														Input File Name 160	GC1SG1_201808061831V38418_L2SG_NWLRK_0160.h5	H5T_C_S1	
258	Processing_attributes														Input File Name 161	GC1SG1_201808061926P41807_L2SG_NWLRK_0160.h5	H5T_C_S1	
259	Processing_attributes														Input File Name 162	GC1SG1_201808061930T41808_L2SG_NWLRK_0160.h5	H5T_C_S1	
260	Processing_attributes														Input File Name 163	GC1SG1_201808061935B41809_L2SG_NWLRK_0160.h5	H5T_C_S1	
261	Processing_attributes														Input File Name 164	GC1SG1_201808061939F41810_L2SG_NWLRK_0160.h5	H5T_C_S1	
262	Processing_attributes														Input File Name 165	GC1SG1_201808061943K41811_L2SG_NWLRK_0160.h5	H5T_C_S1	
263	Processing_attributes														Input File Name 166	GC1SG1_201808061944H41811_L2SG_NWLRK_0160.h5	H5T_C_S1	
264	Processing_attributes														Input File Name 167	GC1SG1_201808061947P41812_L2SG_NWLRK_0160.h5	H5T_C_S1	
265	Processing_attributes														Input File Name 168	GC1SG1_201808061951U41813_L2SG_NWLRK_0160.h5	H5T_C_S1	
266	Processing_attributes														Input File Name 169	GC1SG1_201808061956C41814_L2SG_NWLRK_0160.h5	H5T_C_S1	
267	Processing_attributes														Input File Name 170	GC1SG1_201808062000G41815_L2SG_NWLRK_0160.h5	H5T_C_S1	
268	Processing_attributes														Input File Name 171	GC1SG1_201808062004L41816_L2SG_NWLRK_0160.h5	H5T_C_S1	
269	Processing_attributes														Input File Name 172	GC1SG1_201808062008Q41817_L2SG_NWLRK_0160.h5	H5T_C_S1	
270	Processing_attributes														Input File Name 173	GC1SG1_201808062012U41818_L2SG_NWLRK_0160.h5	H5T_C_S1	
271	Processing_attributes														Input File Name 174	GC1SG1_201808062107N45207_L2SG_NWLRK_0160.h5	H5T_C_S1	
272	Processing_attributes														Input File Name 175	GC1SG1_201808062111S45208_L2SG_NWLRK_0160.h5	H5T_C_S1	
273	Processing_attributes														Input File Name 176	GC1SG1_201808062116A45209_L2SG_NWLRK_0160.h5	H5T_C_S1	
274	Processing_attributes														Input File Name 177	GC1SG1_201808062120E45210_L2SG_NWLRK_0160.h5	H5T_C_S1	
275	Processing_attributes														Input File Name 178	GC1SG1_201808062121C45210_L2SG_NWLRK_0160.h5	H5T_C_S1	
276	Processing_attributes														Input File Name 179	GC1SG1_201808062124J45211_L2SG_NWLRK_0160.h5	H5T_C_S1	
277	Processing_attributes														Input File Name 180	GC1SG1_201808062125J45211_L2SG_NWLRK_0160.h5	H5T_C_S1	
278	Processing_attributes														Input File Name 181	GC1SG1_201808062128N45212_L2SG_NWLRK_0160.h5	H5T_C_S1	
279	Processing_attributes														Input File Name 182	GC1SG1_201808062129L45212_L2SG_NWLRK_0160.h5	H5T_C_S1	
280	Processing_attributes														Input File Name 183	GC1SG1_201808062132T45213_L2SG_NWLRK_0160.h5	H5T_C_S1	
281	Processing_attributes														Input File Name 184	GC1SG1_201808062135L45213_L2SG_NWLRK_0160.h5	H5T_C_S1	
282	Processing_attributes														Input File Name 185	GC1SG1_201808062137B45214_L2SG_NWLRK_0160.h5	H5T_C_S1	
283	Processing_attributes														Input File Name 186	GC1SG1_201808062141F45215_L2SG_NWLRK_0160.h5	H5T_C_S1	
284	Processing_attributes														Input File Name 187	GC1SG1_201808062145K45216_L2SG_NWLRK_0160.h5	H5T_C_S1	
285	Processing_attributes														Input File Name 188	GC1SG1_201808062147G45216_L2SG_NWLRK_0160.h5	H5T_C_S1	
286	Processing_attributes														Input File Name 189	GC1SG1_201808062149P45217_L2SG_NWLRK_0160.h5	H5T_C_S1	
287	Processing_attributes														Input File Name 190	GC1SG1_201808062150W45217_L2SG_NWLRK_0160.h5	H5T_C_S1	
288	Processing_attributes														Input File Name 191	GC1SG1_201808062153T45218_L2SG_NWLRK_0160.h5	H5T_C_S1	
289	Processing_attributes														Input File Name 192	GC1SG1_201808062248W00107_L2SG_NWLRK_0160.h5	H5T_C_S1	
290	Processing_attributes														Input File Name 193	GC1SG1_201808062252R00108_L2SG_NWLRK_0160.h5	H5T_C_S1	
291	Processing_attributes														Input File Name 194	GC1SG1_201808062256V00109_L2SG_NWLRK_0160.h5	H5T_C_S1	
292	Processing_attributes														Input File Name 195	GC1SG1_201808062301D00110_L2SG_NWLRK_0160.h5	H5T_C_S1	
293	Processing_attributes														Input File Name 196	GC1SG1_201808062302B00110_L2SG_NWLRK_0160.h5	H5T_C_S1	
294	Processing_attributes														Input File Name 197	GC1SG1_201808062305H00111_L2SG_NWLRK_0160.h5	H5T_C_S1	
295	Processing_attributes														Input File Name 198	GC1SG1_201808062309W00112_L2SG_NWLRK_0160.h5	H5T_C_S1	
296	Processing_attributes														Input File Name 199	GC1SG1_201808062313S00113_L2SG_NWLRK_0160.h5	H5T_C_S1	
297	Processing_attributes														Input File Name 200	GC1SG1_201808062315C00113_L2SG_NWLRK_0160.h5	H5T_C_S1	
298	Processing_attributes														Input File Name 201	GC1SG1_201808062318A00114_L2SG_NWLRK_0160.h5	H5T_C_S1	
299	Processing_attributes														Input File Name 202	GC1SG1_201808062322E00115_L2SG_NWLRK_0160.h5	H5T_C_S1	
300	Processing_attributes														Input File Name 203	GC1SG1_201808062326J00116_L2SG_NWLRK_0160.h5	H5T_C_S1	
301	Processing_attributes														Input File Name 204	GC1SG1_201808062329J00116_L2SG_NWLRK_0160.h5	H5T_C_S1	
302	Processing_attributes														Input File Name 205	GC1SG1_201808062330N00117_L2SG_NWLRK_0160.h5	H5T_C_S1	
303	Processing_attributes														Input File Name 206	GC1SG1_201808062334S00118_L2SG_NWLRK_0160.h5	H5T_C_S1	
304	Processing_attributes														Input File Name 207	GC1SG1_201808062336K00118_L2SG_NWLRK_0160.h5	H5T_C_S1	

No.	Group	Dataset	Dataset Description	Type	1Dim	2Dim	3Dim	4Dim	Compress	Compress Lv.	Chunk1Dim	Chunk2Dim	Chunk3Dim	Chunk4Dim	Attribute	Attribute Value	Attribute type	Attribute Note
1	Geometry_data														Grid_interval	0.0416667	H5T_IEEE_F32LE	
2	Geometry_data														Grid_interval_unit	deg	H5T_C_S1	
3	Geometry_data														Image_projection	Non-map projected one dimensional array. Bin height is 1/[Grid_interval] deg. and bin width depends on its latitude (1/[Grid_interval]/cos(lat.) deg.). The area of each bin is equal. The bin is started from -180 deg. longitude to eastbound and from -90 deg. latitude (south) to 90 deg. (north).	H5T_C_S1	
4	Geometry_data														Number_of_bins	23761676	H5T_STD_I32LE	
5	Geometry_data														Lower_left_latitude	-90.0	H5T_IEEE_F32LE	
6	Geometry_data														Lower_left_longitude	-180.0	H5T_IEEE_F32LE	
7	Geometry_data														Lower_right_latitude	-90.0	H5T_IEEE_F32LE	
8	Geometry_data														Lower_right_longitude	180.0	H5T_IEEE_F32LE	
9	Geometry_data														Upper_left_latitude	90.0	H5T_IEEE_F32LE	
10	Geometry_data														Upper_left_longitude	-180.0	H5T_IEEE_F32LE	
11	Geometry_data														Upper_right_latitude	90.0	H5T_IEEE_F32LE	
12	Geometry_data														Upper_right_longitude	180.0	H5T_IEEE_F32LE	
13	Global_attributes														Algorithm_depelopper	Japan Aerospace Exploration Agency (JAXA)	H5T_C_S1	
14	Global_attributes														Dataset_description	Level-3 daily spatial binning file of Rs_VN08P	H5T_C_S1	
15	Global_attributes														Product_file_name	GC1SG1_20180806D01D_X0000_3BSG_RN08F_0100.h5	H5T_C_S1	
16	Global_attributes														Product_level	Level-3	H5T_C_S1	
17	Global_attributes														Product_name	Level-3 spatial binned parameters	H5T_C_S1	
18	Global_attributes														Product_version	0100	H5T_C_S1	
19	Global_attributes														Satellite	Global Change Observation Mission - Climate (GCOM-C)	H5T_C_S1	
20	Global_attributes														Sensor	Second-generation Global Imager (SGLI)	H5T_C_S1	
21	Global_attributes														Algorithm_version	1.00	H5T_C_S1	
22	Global_attributes														Parameter_version	001.00	H5T_C_S1	
23	Global_attributes														Image_start_time	20180806 00:00:00.000	H5T_C_S1	
24	Global_attributes														Image_end_time	20180806 23:29:42.000	H5T_C_S1	
25	Image_data														Grid_interval	0.0416667	H5T_IEEE_F32LE	
26	Image_data														Grid_interval_unit	deg	H5T_C_S1	
27	Image_data														Image_projection	Non-map projected one dimensional array. Bin height is 1/[Grid_interval] deg. and bin width depends on its latitude (1/[Grid_interval]/cos(lat.) deg.). The area of each bin is equal. The bin is started from -180 deg. longitude to eastbound and from -90 deg. latitude (south) to 90 deg. (north).	H5T_C_S1	
28	Image_data														Number_of_bins	23761676	H5T_STD_I32LE	
29	Image_data														Lower_left_latitude	-90.0	H5T_IEEE_F32LE	
30	Image_data														Lower_left_longitude	-180.0	H5T_IEEE_F32LE	
31	Image_data														Lower_right_latitude	-90.0	H5T_IEEE_F32LE	
32	Image_data														Lower_right_longitude	180.0	H5T_IEEE_F32LE	
33	Image_data														Upper_left_latitude	90.0	H5T_IEEE_F32LE	
34	Image_data														Upper_left_longitude	-180.0	H5T_IEEE_F32LE	
35	Image_data														Upper_right_latitude	90.0	H5T_IEEE_F32LE	
36	Image_data														Upper_right_longitude	180.0	H5T_IEEE_F32LE	
37	Image_data	Rs_VN08P_AVE		H5T_STD_U16LE	23761676				gzip	4	23761676				Error_DN	65535	H5T_STD_U16LE	
38	Image_data	Rs_VN08P_AVE		H5T_STD_U16LE	23761676				gzip	4	23761676				Data_description	Average of Rs_VN08P parameter (spatial statistics)	H5T_C_S1	
39	Image_data	Rs_VN08P_AVE		H5T_STD_U16LE	23761676				gzip	4	23761676				Maximum_valid_DN	65534	H5T_STD_U16LE	
40	Image_data	Rs_VN08P_AVE		H5T_STD_U16LE	23761676				gzip	4	23761676				Minimum_valid_DN	0	H5T_STD_U16LE	
41	Image_data	Rs_VN08P_AVE		H5T_STD_U16LE	23761676				gzip	4	23761676				Offset	0.0	H5T_IEEE_F32LE	
42	Image_data	Rs_VN08P_AVE		H5T_STD_U16LE	23761676				gzip	4	23761676				Slope	0.0001	H5T_IEEE_F32LE	
43	Image_data	Rs_VN08P_AVE		H5T_STD_U16LE	23761676				gzip	4	23761676				Unit	NA	H5T_C_S1	
44	Image_data	Rs_VN08P_Date		H5T_STD_U8LE	23761676				gzip	4	23761676				Data_description	Date information employed in the statistics. (Always 1 for this 3BSG-daily product)	H5T_C_S1	
45	Image_data	Rs_VN08P_Date		H5T_STD_U8LE	23761676				gzip	4	23761676				Error_DN	255	H5T_STD_U8LE	
46	Image_data	Rs_VN08P_Date		H5T_STD_U8LE	23761676				gzip	4	23761676				Maximum_valid_DN	254	H5T_STD_U16LE	
47	Image_data	Rs_VN08P_Date		H5T_STD_U8LE	23761676				gzip	4	23761676				Minimum_valid_DN	0	H5T_STD_U16LE	
48	Image_data	Rs_VN08P_Date		H5T_STD_U8LE	23761676				gzip	4	23761676				Offset	0.0	H5T_IEEE_F32LE	
49	Image_data	Rs_VN08P_Date		H5T_STD_U8LE	23761676				gzip	4	23761676				Slope	1.0	H5T_IEEE_F32LE	
50	Image_data	Rs_VN08P_Date		H5T_STD_U8LE	23761676				gzip	4	23761676				Unit	day	H5T_C_S1	
51	Image_data	Rs_VN08P_MAX		H5T_STD_U16LE	23761676				gzip	4	23761676				Data_description	Maximum of Rs_VN08P parameter (spatial statistics)	H5T_C_S1	
52	Image_data	Rs_VN08P_MAX		H5T_STD_U16LE	23761676				gzip	4	23761676				Error_DN	65535	H5T_STD_U16LE	
53	Image_data	Rs_VN08P_MAX		H5T_STD_U16LE	23761676				gzip	4	23761676				Maximum_valid_DN	65534	H5T_STD_U16LE	
54	Image_data	Rs_VN08P_MAX		H5T_STD_U16LE	23761676				gzip	4	23761676				Minimum_valid_DN	0	H5T_STD_U16LE	
55	Image_data	Rs_VN08P_MAX		H5T_STD_U16LE	23761676				gzip	4	23761676				Offset	0.0	H5T_IEEE_F32LE	
56	Image_data	Rs_VN08P_MAX		H5T_STD_U16LE	23761676				gzip	4	23761676				Slope	0.0001	H5T_IEEE_F32LE	
57	Image_data	Rs_VN08P_MAX		H5T_STD_U16LE	23761676				gzip	4	23761676				Unit	NA	H5T_C_S1	
58	Image_data	Rs_VN08P_MIN		H5T_STD_U16LE	23761676				gzip	4	23761676				Data_description	Minimum of Rs_VN08P parameter (spatial statistics)	H5T_C_S1	
59	Image_data	Rs_VN08P_MIN		H5T_STD_U16LE	23761676				gzip	4	23761676				Error_DN	65535	H5T_STD_U16LE	
60	Image_data	Rs_VN08P_MIN		H5T_STD_U16LE	23761676				gzip	4	23761676				Maximum_valid_DN	65534	H5T_STD_U16LE	
61	Image_data	Rs_VN08P_MIN		H5T_STD_U16LE	23761676				gzip	4	23761676				Minimum_valid_DN	0	H5T_STD_U16LE	
62	Image_data	Rs_VN08P_MIN		H5T_STD_U16LE	23761676				gzip	4	23761676				Offset	0.0	H5T_IEEE_F32LE	
63	Image_data	Rs_VN08P_MIN		H5T_STD_U16LE	23761676				gzip	4	23761676				Slope	0.0001	H5T_IEEE_F32LE	
64	Image_data	Rs_VN08P_MIN		H5T_STD_U16LE	23761676				gzip	4	23761676				Unit	NA	H5T_C_S1	
65	Image_data	Rs_VN08P_Ninput		H5T_STD_U16LE	23761676				gzip	4	23761676				Data_description	The number of input data	H5T_C_S1	
66	Image_data	Rs_VN08P_Ninput		H5T_STD_U16LE	23761676				gzip	4	23761676				Error_DN	65535	H5T_STD_U16LE	
67	Image_data	Rs_VN08P_Ninput		H5T_STD_U16LE	23761676				gzip	4	23761676				Maximum_valid_DN	347	H5T_STD_U16LE	
68	Image_data	Rs_VN08P_Ninput		H5T_STD_U16LE	23761676				gzip	4	23761676				Minimum_valid_DN	0	H5T_STD_U16LE	
69	Image_data	Rs_VN08P_Ninput		H5T_STD_U16LE	23761676				gzip	4	23761676				Offset	0.0	H5T_IEEE_F32LE	
70	Image_data	Rs_VN08P_Ninput		H5T_STD_U16LE	23761676				gzip	4	23761676				Slope	1.0	H5T_IEEE_F32LE	
71	Image_data	Rs_VN08P_Ninput		H5T_STD_U16LE	23761676				gzip	4	23761676				Unit	NA	H5T_C_S1	
72	Image_data	Rs_VN08P_Nused		H5T_STD_U16LE	23761676				gzip	4	23761676				Data_description	The number of data used in the statistics	H5T_C_S1	
73	Image_data	Rs_VN08P_Nused		H5T_STD_U16LE	23761676				gzip	4	23761676				Error_DN	65535	H5T_STD_U16LE	
74	Image_data	Rs_VN08P_Nused		H5T_STD_U16LE	23761676				gzip	4	23761676				Maximum_valid_DN	347	H5T_STD_U16LE	
75	Image_data	Rs_VN08P_Nused		H5T_STD_U16LE	23761676				gzip	4	23761676				Minimum_valid_DN	0	H5T_STD_U16LE	
76	Image_data	Rs_VN08P_Nused		H5T_STD_U16LE	23761676				gzip	4	23761676				Offset	0.0	H5T_IEEE_F32LE	
77	Image_data	Rs_VN08P_Nused		H5T_STD_U16LE	23761676				gzip	4	23761676				Slope	1.0	H5T_IEEE_F32LE	
78	Image_data	Rs_VN08P_Nused		H5T_STD_U16LE	23761676				gzip	4	23761676				Unit	NA	H5T_C_S1	
79	Image_data	Rs_VN08P_QA_flag		H5T_STD_U8LE	23761676				gzip	4	23761676				Data_description	QA information flag ([bit field 1-0]: water(land frac.=0%)=00, mostly water(0<land frac.<50%)=01, mostly coastal(50<land frac.<100%)=10, land(land frac=100%)=11. If no input data available, all bit fields are set to 1 (i.e., flag value = 255). If pixel value in l2 data is Error_DN, flag value = 254)	H5T_C_S1	
80	Image_data	Rs_VN08P_QA_flag		H5T_STD_U8LE	23761676				gzip	4	23761676				Error_DN	255	H5T_STD_U8LE	
81	Image_data	Rs_VN08P_QA_flag		H5T_STD_U8LE	23761676				gzip	4	23761676				Maximum_valid_DN	253	H5T_STD_U16LE	
82	Image_data	Rs_VN08P_QA_flag		H5T_STD_U8LE	23761676				gzip	4	23761676				Minimum_valid_DN	0	H5T_STD_U16LE	
83	Image_data	Rs_VN08P_QA_flag		H5T_STD_U8LE	23761676				gzip	4	23761676				Offset	0.0	H5T_IEEE_F32LE	
84	Image_data	Rs_VN08P_QA_flag		H5T_STD_U8LE	23761676				gzip	4	23761676				Slope	1.0	H5T_IEEE_F32LE	
85	Image_data	Rs_VN08P_QA_flag		H5T_STD_U8LE	23761676				gzip	4	23761676				Unit	NA	H5T_C_S1	
86	Image_data	Rs_VN08P_RMS		H5T_STD_U16LE	23761676				gzip	4	23761676				Data_description	Root Mean Square of Rs_VN08P parameter (spatial statistics)	H5T_C_S1	
87	Image_data	Rs_VN08P_RMS		H5T_STD_U16LE	23761676				gzip	4	23761676				Error_DN	65535	H5T_STD_U16LE	
88	Image_data	Rs_VN08P_RMS		H5T_STD_U16LE	23761676				gzip	4	23761676				Maximum_valid_DN	65534	H5T_STD_U16LE	
89	Image_data	Rs_VN08P_RMS		H5T_STD_U16LE	23761676				gzip	4	23761676				Minimum_valid_DN	0	H5T_STD_U16LE	
90	Image_data	Rs_VN08P_RMS		H5T_STD_U16LE	23761676				gzip	4	23761676				Offset	0.0	H5T_IEEE_F32LE	
91	Image_data	Rs_VN08P_RMS		H5T_STD_U16LE	23761676				gzip	4	23761676				Slope	0.0001	H5T_IEEE_F32LE	
92	Image_data	Rs_VN08P_RMS		H5T_STD_U16LE	23761676				gzip	4	23761676				Unit	NA	H5T_C_S1	
93	Processing_attributes														Contact_point	JAXA/Earth Observation Research Center (EORC)	H5T_C_S1	
94	Processing_attributes														Processing_UT	20180808 07:41:21	H5T_C_S1	
95	Processing_attributes														Processing_organization	JAXA/GCOM-C science project	H5T_C_S1	
96	Processing_attributes														Processing_result	Good	H5T_C_S1	
97	Processing_attributes														Input_files		H5T_C_S1	
98	Processing_attributes														Input File Name 001	GC1SG1_20180806D01D_T0014_L2SG_RSRFQ_0006.h5	H5T_C_S1	
99	Processing_attributes														Input File Name 002	GC1SG1_20180806D01D_T0015_L2SG_RSRFQ_0006.h5	H5T_C_S1	
100	Processing_attributes														Input File Name 003	GC1SG1_20180806D01D_T0016_L2SG_RSRFQ_0006.h5	H5T_C_S1	
101	Processing_attributes														Input File Name 004	GC1SG1_20180806D01D_T0017_L2SG_RSRFQ_0006.h5	H5T_C_S1	
102	Processing_attributes														Input File Name 005	GC1SG1_20180806D01D_T0018_L2SG_RSRFQ_0006.h5	H5T_C_S1	
103	Processing_attributes														Input File Name 006	GC1SG1_20180806D01D_T0019_L2SG_RSRFQ_0006.h5	H5T_C_S1	
104	Processing_attributes														Input File Name 007	GC1SG1_20180806D01D_T0020_L2SG_RSRFQ_0006.h5	H5T_C_S1	
105	Processing_attributes														Input File Name 008	GC1SG1_20180806D01D_T0021_L2SG_RSRFQ_0006.h5	H5T_C_S1	
106	Processing_attributes														Input File Name 009	GC1SG1_20180806D01D_T0111_L2SG_RSRFQ_0006.h5	H5T_C_S1	
107	Processing_attributes														Input File Name 010	GC1SG1_20180806D01D_T0112_L2SG_RSRFQ_0006.h5	H5T_C_S1	
108	Processing_attributes														Input File Name 011	GC1SG1_20180806D01D_T0113_L2SG_RSRFQ_0006.h5	H5T_C_S1	
109	Processing_attributes														Input File Name 012	GC1SG1_20180806D01D_T0114_L2SG_RSRFQ_0006.h5	H5T_C_S1	
110	Processing_attributes														Input File Name 013	GC1SG1_20180806D01D_T0115_L2SG_RSRFQ_0006.h5	H5T_C_S1	
111	Processing_attributes														Input File Name 014	GC1SG1_20180806D01D_T0116_L2SG_RSRFQ_0006.h5	H5T_C_S1	
112	Processing_attributes														Input File Name 015	GC1SG1_20180806D01D_T0117_L2SG_RSRFQ_0006.h5	H5T_C_S1	
113	Processing_attributes														Input File Name 016	GC1SG1_20180806D01D_T0118_L2SG_RSRFQ_0006.h5	H5T_C_S1	
114	Processing_attributes														Input File Name 017	GC1SG1_20180806D01D_T0119_L2SG_RSRFQ_0006.h5	H5T_C_S1	
115	Processing_attributes														Input File Name 018	GC1SG1_20180806D01D_T0120_L2SG_RSRFQ_0006.h5	H5T_C_S1	
116	Processing_attributes														Input File Name 019	GC1SG1_20180806D01D_T0121_L2SG_RSRFQ_0006.h5	H5T_C_S1	

No.	Group	Dataset	Dataset Description	Type	1Dim	2Dim	3Dim	4Dim	Compress	Compress Lv.	Chunk1Dim	Chunk2Dim	Chunk3Dim	Chunk4Dim	Attribute	Attribute Value	Attribute type	Attribute Note
117	Processing_attributes														Input File Name 020	GC1SG1_20180806D01D_T0122_L2SG_RSRFQ_0006.h5	H5T_C_S1	
118	Processing_attributes														Input File Name 021	GC1SG1_20180806D01D_T0123_L2SG_RSRFQ_0006.h5	H5T_C_S1	
119	Processing_attributes														Input File Name 022	GC1SG1_20180806D01D_T0124_L2SG_RSRFQ_0006.h5	H5T_C_S1	
120	Processing_attributes														Input File Name 023	GC1SG1_20180806D01D_T0209_L2SG_RSRFQ_0006.h5	H5T_C_S1	
121	Processing_attributes														Input File Name 024	GC1SG1_20180806D01D_T0210_L2SG_RSRFQ_0006.h5	H5T_C_S1	
122	Processing_attributes														Input File Name 025	GC1SG1_20180806D01D_T0211_L2SG_RSRFQ_0006.h5	H5T_C_S1	
123	Processing_attributes														Input File Name 026	GC1SG1_20180806D01D_T0212_L2SG_RSRFQ_0006.h5	H5T_C_S1	
124	Processing_attributes														Input File Name 027	GC1SG1_20180806D01D_T0213_L2SG_RSRFQ_0006.h5	H5T_C_S1	
125	Processing_attributes														Input File Name 028	GC1SG1_20180806D01D_T0214_L2SG_RSRFQ_0006.h5	H5T_C_S1	
126	Processing_attributes														Input File Name 029	GC1SG1_20180806D01D_T0215_L2SG_RSRFQ_0006.h5	H5T_C_S1	
127	Processing_attributes														Input File Name 030	GC1SG1_20180806D01D_T0216_L2SG_RSRFQ_0006.h5	H5T_C_S1	
128	Processing_attributes														Input File Name 031	GC1SG1_20180806D01D_T0217_L2SG_RSRFQ_0006.h5	H5T_C_S1	
129	Processing_attributes														Input File Name 032	GC1SG1_20180806D01D_T0218_L2SG_RSRFQ_0006.h5	H5T_C_S1	
130	Processing_attributes														Input File Name 033	GC1SG1_20180806D01D_T0219_L2SG_RSRFQ_0006.h5	H5T_C_S1	
131	Processing_attributes														Input File Name 034	GC1SG1_20180806D01D_T0220_L2SG_RSRFQ_0006.h5	H5T_C_S1	
132	Processing_attributes														Input File Name 035	GC1SG1_20180806D01D_T0221_L2SG_RSRFQ_0006.h5	H5T_C_S1	
133	Processing_attributes														Input File Name 036	GC1SG1_20180806D01D_T0222_L2SG_RSRFQ_0006.h5	H5T_C_S1	
134	Processing_attributes														Input File Name 037	GC1SG1_20180806D01D_T0223_L2SG_RSRFQ_0006.h5	H5T_C_S1	
135	Processing_attributes														Input File Name 038	GC1SG1_20180806D01D_T0224_L2SG_RSRFQ_0006.h5	H5T_C_S1	
136	Processing_attributes														Input File Name 039	GC1SG1_20180806D01D_T0225_L2SG_RSRFQ_0006.h5	H5T_C_S1	
137	Processing_attributes														Input File Name 040	GC1SG1_20180806D01D_T0226_L2SG_RSRFQ_0006.h5	H5T_C_S1	
138	Processing_attributes														Input File Name 041	GC1SG1_20180806D01D_T0306_L2SG_RSRFQ_0006.h5	H5T_C_S1	
139	Processing_attributes														Input File Name 042	GC1SG1_20180806D01D_T0307_L2SG_RSRFQ_0006.h5	H5T_C_S1	
140	Processing_attributes														Input File Name 043	GC1SG1_20180806D01D_T0308_L2SG_RSRFQ_0006.h5	H5T_C_S1	
141	Processing_attributes														Input File Name 044	GC1SG1_20180806D01D_T0309_L2SG_RSRFQ_0006.h5	H5T_C_S1	
142	Processing_attributes														Input File Name 045	GC1SG1_20180806D01D_T0310_L2SG_RSRFQ_0006.h5	H5T_C_S1	
143	Processing_attributes														Input File Name 046	GC1SG1_20180806D01D_T0311_L2SG_RSRFQ_0006.h5	H5T_C_S1	
144	Processing_attributes														Input File Name 047	GC1SG1_20180806D01D_T0312_L2SG_RSRFQ_0006.h5	H5T_C_S1	
145	Processing_attributes														Input File Name 048	GC1SG1_20180806D01D_T0313_L2SG_RSRFQ_0006.h5	H5T_C_S1	
146	Processing_attributes														Input File Name 049	GC1SG1_20180806D01D_T0314_L2SG_RSRFQ_0006.h5	H5T_C_S1	
147	Processing_attributes														Input File Name 050	GC1SG1_20180806D01D_T0315_L2SG_RSRFQ_0006.h5	H5T_C_S1	
148	Processing_attributes														Input File Name 051	GC1SG1_20180806D01D_T0316_L2SG_RSRFQ_0006.h5	H5T_C_S1	
149	Processing_attributes														Input File Name 052	GC1SG1_20180806D01D_T0317_L2SG_RSRFQ_0006.h5	H5T_C_S1	
150	Processing_attributes														Input File Name 053	GC1SG1_20180806D01D_T0318_L2SG_RSRFQ_0006.h5	H5T_C_S1	
151	Processing_attributes														Input File Name 054	GC1SG1_20180806D01D_T0319_L2SG_RSRFQ_0006.h5	H5T_C_S1	
152	Processing_attributes														Input File Name 055	GC1SG1_20180806D01D_T0320_L2SG_RSRFQ_0006.h5	H5T_C_S1	
153	Processing_attributes														Input File Name 056	GC1SG1_20180806D01D_T0321_L2SG_RSRFQ_0006.h5	H5T_C_S1	
154	Processing_attributes														Input File Name 057	GC1SG1_20180806D01D_T0322_L2SG_RSRFQ_0006.h5	H5T_C_S1	
155	Processing_attributes														Input File Name 058	GC1SG1_20180806D01D_T0323_L2SG_RSRFQ_0006.h5	H5T_C_S1	
156	Processing_attributes														Input File Name 059	GC1SG1_20180806D01D_T0324_L2SG_RSRFQ_0006.h5	H5T_C_S1	
157	Processing_attributes														Input File Name 060	GC1SG1_20180806D01D_T0325_L2SG_RSRFQ_0006.h5	H5T_C_S1	
158	Processing_attributes														Input File Name 061	GC1SG1_20180806D01D_T0326_L2SG_RSRFQ_0006.h5	H5T_C_S1	
159	Processing_attributes														Input File Name 062	GC1SG1_20180806D01D_T0327_L2SG_RSRFQ_0006.h5	H5T_C_S1	
160	Processing_attributes														Input File Name 063	GC1SG1_20180806D01D_T0328_L2SG_RSRFQ_0006.h5	H5T_C_S1	
161	Processing_attributes														Input File Name 064	GC1SG1_20180806D01D_T0329_L2SG_RSRFQ_0006.h5	H5T_C_S1	
162	Processing_attributes														Input File Name 065	GC1SG1_20180806D01D_T0404_L2SG_RSRFQ_0006.h5	H5T_C_S1	
163	Processing_attributes														Input File Name 066	GC1SG1_20180806D01D_T0405_L2SG_RSRFQ_0006.h5	H5T_C_S1	
164	Processing_attributes														Input File Name 067	GC1SG1_20180806D01D_T0406_L2SG_RSRFQ_0006.h5	H5T_C_S1	
165	Processing_attributes														Input File Name 068	GC1SG1_20180806D01D_T0407_L2SG_RSRFQ_0006.h5	H5T_C_S1	
166	Processing_attributes														Input File Name 069	GC1SG1_20180806D01D_T0408_L2SG_RSRFQ_0006.h5	H5T_C_S1	
167	Processing_attributes														Input File Name 070	GC1SG1_20180806D01D_T0409_L2SG_RSRFQ_0006.h5	H5T_C_S1	
168	Processing_attributes														Input File Name 071	GC1SG1_20180806D01D_T0410_L2SG_RSRFQ_0006.h5	H5T_C_S1	
169	Processing_attributes														Input File Name 072	GC1SG1_20180806D01D_T0411_L2SG_RSRFQ_0006.h5	H5T_C_S1	
170	Processing_attributes														Input File Name 073	GC1SG1_20180806D01D_T0412_L2SG_RSRFQ_0006.h5	H5T_C_S1	
171	Processing_attributes														Input File Name 074	GC1SG1_20180806D01D_T0413_L2SG_RSRFQ_0006.h5	H5T_C_S1	
172	Processing_attributes														Input File Name 075	GC1SG1_20180806D01D_T0414_L2SG_RSRFQ_0006.h5	H5T_C_S1	
173	Processing_attributes														Input File Name 076	GC1SG1_20180806D01D_T0415_L2SG_RSRFQ_0006.h5	H5T_C_S1	
174	Processing_attributes														Input File Name 077	GC1SG1_20180806D01D_T0416_L2SG_RSRFQ_0006.h5	H5T_C_S1	
175	Processing_attributes														Input File Name 078	GC1SG1_20180806D01D_T0417_L2SG_RSRFQ_0006.h5	H5T_C_S1	
176	Processing_attributes														Input File Name 079	GC1SG1_20180806D01D_T0418_L2SG_RSRFQ_0006.h5	H5T_C_S1	
177	Processing_attributes														Input File Name 080	GC1SG1_20180806D01D_T0419_L2SG_RSRFQ_0006.h5	H5T_C_S1	
178	Processing_attributes														Input File Name 081	GC1SG1_20180806D01D_T0420_L2SG_RSRFQ_0006.h5	H5T_C_S1	
179	Processing_attributes														Input File Name 082	GC1SG1_20180806D01D_T0421_L2SG_RSRFQ_0006.h5	H5T_C_S1	
180	Processing_attributes														Input File Name 083	GC1SG1_20180806D01D_T0422_L2SG_RSRFQ_0006.h5	H5T_C_S1	
181	Processing_attributes														Input File Name 084	GC1SG1_20180806D01D_T0423_L2SG_RSRFQ_0006.h5	H5T_C_S1	
182	Processing_attributes														Input File Name 085	GC1SG1_20180806D01D_T0424_L2SG_RSRFQ_0006.h5	H5T_C_S1	
183	Processing_attributes														Input File Name 086	GC1SG1_20180806D01D_T0425_L2SG_RSRFQ_0006.h5	H5T_C_S1	
184	Processing_attributes														Input File Name 087	GC1SG1_20180806D01D_T0426_L2SG_RSRFQ_0006.h5	H5T_C_S1	
185	Processing_attributes														Input File Name 088	GC1SG1_20180806D01D_T0427_L2SG_RSRFQ_0006.h5	H5T_C_S1	
186	Processing_attributes														Input File Name 089	GC1SG1_20180806D01D_T0428_L2SG_RSRFQ_0006.h5	H5T_C_S1	
187	Processing_attributes														Input File Name 090	GC1SG1_20180806D01D_T0429_L2SG_RSRFQ_0006.h5	H5T_C_S1	
188	Processing_attributes														Input File Name 091	GC1SG1_20180806D01D_T0430_L2SG_RSRFQ_0006.h5	H5T_C_S1	
189	Processing_attributes														Input File Name 092	GC1SG1_20180806D01D_T0431_L2SG_RSRFQ_0006.h5	H5T_C_S1	
190	Processing_attributes														Input File Name 093	GC1SG1_20180806D01D_T0505_L2SG_RSRFQ_0006.h5	H5T_C_S1	
191	Processing_attributes														Input File Name 094	GC1SG1_20180806D01D_T0506_L2SG_RSRFQ_0006.h5	H5T_C_S1	
192	Processing_attributes														Input File Name 095	GC1SG1_20180806D01D_T0507_L2SG_RSRFQ_0006.h5	H5T_C_S1	
193	Processing_attributes														Input File Name 096	GC1SG1_20180806D01D_T0508_L2SG_RSRFQ_0006.h5	H5T_C_S1	
194	Processing_attributes														Input File Name 097	GC1SG1_20180806D01D_T0509_L2SG_RSRFQ_0006.h5	H5T_C_S1	
195	Processing_attributes														Input File Name 098	GC1SG1_20180806D01D_T0510_L2SG_RSRFQ_0006.h5	H5T_C_S1	
196	Processing_attributes														Input File Name 099	GC1SG1_20180806D01D_T0511_L2SG_RSRFQ_0006.h5	H5T_C_S1	
197	Processing_attributes														Input File Name 100	GC1SG1_20180806D01D_T0512_L2SG_RSRFQ_0006.h5	H5T_C_S1	
198	Processing_attributes														Input File Name 101	GC1SG1_20180806D01D_T0513_L2SG_RSRFQ_0006.h5	H5T_C_S1	
199	Processing_attributes														Input File Name 102	GC1SG1_20180806D01D_T0514_L2SG_RSRFQ_0006.h5	H5T_C_S1	
200	Processing_attributes														Input File Name 103	GC1SG1_20180806D01D_T0516_L2SG_RSRFQ_0006.h5	H5T_C_S1	
201	Processing_attributes														Input File Name 104	GC1SG1_20180806D01D_T0517_L2SG_RSRFQ_0006.h5	H5T_C_S1	
202	Processing_attributes														Input File Name 105	GC1SG1_20180806D01D_T0518_L2SG_RSRFQ_0006.h5	H5T_C_S1	
203	Processing_attributes														Input File Name 106	GC1SG1_20180806D01D_T0519_L2SG_RSRFQ_0006.h5	H5T_C_S1	
204	Processing_attributes														Input File Name 107	GC1SG1_20180806D01D_T0520_L2SG_RSRFQ_0006.h5	H5T_C_S1	
205	Processing_attributes														Input File Name 108	GC1SG1_20180806D01D_T0521_L2SG_RSRFQ_0006.h5	H5T_C_S1	
206	Processing_attributes														Input File Name 109	GC1SG1_20180806D01D_T0522_L2SG_RSRFQ_0006.h5	H5T_C_S1	
207	Processing_attributes														Input File Name 110	GC1SG1_20180806D01D_T0523_L2SG_RSRFQ_0006.h5	H5T_C_S1	
208	Processing_attributes														Input File Name 111	GC1SG1_20180806D01D_T0524_L2SG_RSRFQ_0006.h5	H5T_C_S1	
209	Processing_attributes														Input File Name 112	GC1SG1_20180806D01D_T0525_L2SG_RSRFQ_0006.h5	H5T_C_S1	
210	Processing_attributes														Input File Name 113	GC1SG1_20180806D01D_T0526_L2SG_RSRFQ_0006.h5	H5T_C_S1	
211	Processing_attributes														Input File Name 114	GC1SG1_20180806D01D_T0527_L2SG_RSRFQ_0006.h5	H5T_C_S1	
212	Processing_attributes														Input File Name 115	GC1SG1_20180806D01D_T0528_L2SG_RSRFQ_0006.h5	H5T_C_S1	
213	Processing_attributes														Input File Name 116	GC1SG1_20180806D01D_T0529_L2SG_RSRFQ_0006.h5	H5T_C_S1	
214	Processing_attributes														Input File Name 117	GC1SG1_20180806D01D_T0530_L2SG_RSRFQ_0006.h5	H5T_C_S1	
215	Processing_attributes														Input File Name 118	GC1SG1_20180806D01D_T0531_L2SG_RSRFQ_0006.h5	H5T_C_S1	
216	Processing_attributes														Input File Name 119	GC1SG1_20180806D01D_T0601_L2SG_RSRFQ_0006.h5	H5T_C_S1	
217	Processing_attributes														Input File Name 120	GC1SG1_20180806D01D_T0602_L2SG_RSRFQ_0006.h5	H5T_C_S1	
218	Processing_attributes														Input File Name 121	GC1SG1_20180806D01D_T0603_L2SG_RSRFQ_0006.h5	H5T_C_S1	
219	Processing_attributes														Input File Name 122	GC1SG1_20180806D01D_T0605_L2SG_RSRFQ_0006.h5	H5T_C_S1	
220	Processing_attributes														Input File Name 123	GC1SG1_20180806D01D_T0606_L2SG_RSRFQ_0006.h5	H5T_C_S1	
221	Processing_attributes														Input File Name 124	GC1SG1_20180806D01D_T0607_L2SG_RSRFQ_0006.h5	H5T_C_S1	
222	Processing_attributes														Input File Name 125	GC1SG1_20180806D01D_T0608_L2SG_RSRFQ_0006.h5	H5T_C_S1	
223	Processing_attributes														Input File Name 126	GC1SG1_20180806D01D_T0609_L2SG_RSRFQ_0006.h5	H5T_C_S1	
224	Processing_attributes														Input File Name 127	GC1SG1_20180806D01D_T0610_L2SG_RSRFQ_0006.h5	H5T_C_S1	
225	Processing_attributes														Input File Name 128	GC1SG1_20180806D01D_T0611_L2SG_RSRFQ_0006.h5	H5T_C_S1	
226	Processing_attributes														Input File Name 129	GC1SG1_20180806D01D_T0612_L2SG_RSRFQ_0006.h5	H5T_C_S1	
227	Processing_attributes														Input File Name 130	GC1SG1_20180806D01D_T0616_L2SG_RSRFQ_0006.h5	H5T_C_S1	
228	Processing_attributes														Input File Name 131	GC1SG1_20180806D01D_T0617_L2SG_RSRFQ_0006.h5	H5T_C_S1	
229	Processing_attributes														Input File Name 132	GC1SG1_20180806D01D_T0618_L2SG_RSRFQ_0006.h5	H5T_C_S1	
230	Processing_attributes														Input File Name 133	GC1SG1_20180806D01D_T0619_L2SG_RSRFQ_0006.h5	H5T_C_S1	
231	Processing_attributes														Input File Name 134	GC1SG1_20180806D01D_T0620_L2SG_RSRFQ_0006.h5	H5T_C_S1	
232	Processing_attributes														Input File Name 135	GC1SG1_20180806D01D_T0621_L2SG_RSRFQ_0006.h5	H5T_C_S1	
233	Processing_attributes														Input File Name 136	GC1SG1_20180806D01D_T0622_L2SG_RSRFQ_0006.h5	H5T_C_S1	
234	Processing_attributes														Input File Name 137	GC1SG1_20180806D01D_T0623_L2SG_RSRFQ_0006.h5	H5T_C_S1	
235	Processing_attributes														Input File Name 138	GC1SG1_20180806D01D_T0624_L2SG_RSRFQ_0006.h5	H5T_C_S1	
236	Processing_attributes														Input File Name 139	GC1SG1_20180806D01D_T0625_L2SG_RSRFQ_0006.h5	H5T_C_S1	
237	Processing_attributes														Input File Name 140	GC1SG1_20180806D01D_T0626_L2SG_RSRFQ_0006.h5	H5T_C_S1	
238	Processing_attributes														Input File Name 141	GC1SG1_20180806D01D_T0627_L2SG_RSRFQ_0006.h5	H5T_C_S1	

No.	Group	Dataset	Dataset Description	Type	1Dim	2Dim	3Dim	4Dim	Compress	Compress Lv.	Chunk1Dim	Chunk2Dim	Chunk3Dim	Chunk4Dim	Attribute	Attribute Value	Attribute type	Attribute Note
239	Processing_attributes														Input File Name 142	GC1SG1_20180806D01D_T0628_L2SG_RSRFQ_0006.h5	H5T_C_S1	
240	Processing_attributes														Input File Name 143	GC1SG1_20180806D01D_T0629_L2SG_RSRFQ_0006.h5	H5T_C_S1	
241	Processing_attributes														Input File Name 144	GC1SG1_20180806D01D_T0630_L2SG_RSRFQ_0006.h5	H5T_C_S1	
242	Processing_attributes														Input File Name 145	GC1SG1_20180806D01D_T0631_L2SG_RSRFQ_0006.h5	H5T_C_S1	
243	Processing_attributes														Input File Name 146	GC1SG1_20180806D01D_T0701_L2SG_RSRFQ_0006.h5	H5T_C_S1	
244	Processing_attributes														Input File Name 147	GC1SG1_20180806D01D_T0702_L2SG_RSRFQ_0006.h5	H5T_C_S1	
245	Processing_attributes														Input File Name 148	GC1SG1_20180806D01D_T0703_L2SG_RSRFQ_0006.h5	H5T_C_S1	
246	Processing_attributes														Input File Name 149	GC1SG1_20180806D01D_T0706_L2SG_RSRFQ_0006.h5	H5T_C_S1	
247	Processing_attributes														Input File Name 150	GC1SG1_20180806D01D_T0707_L2SG_RSRFQ_0006.h5	H5T_C_S1	
248	Processing_attributes														Input File Name 151	GC1SG1_20180806D01D_T0708_L2SG_RSRFQ_0006.h5	H5T_C_S1	
249	Processing_attributes														Input File Name 152	GC1SG1_20180806D01D_T0709_L2SG_RSRFQ_0006.h5	H5T_C_S1	
250	Processing_attributes														Input File Name 153	GC1SG1_20180806D01D_T0710_L2SG_RSRFQ_0006.h5	H5T_C_S1	
251	Processing_attributes														Input File Name 154	GC1SG1_20180806D01D_T0711_L2SG_RSRFQ_0006.h5	H5T_C_S1	
252	Processing_attributes														Input File Name 155	GC1SG1_20180806D01D_T0712_L2SG_RSRFQ_0006.h5	H5T_C_S1	
253	Processing_attributes														Input File Name 156	GC1SG1_20180806D01D_T0716_L2SG_RSRFQ_0006.h5	H5T_C_S1	
254	Processing_attributes														Input File Name 157	GC1SG1_20180806D01D_T0717_L2SG_RSRFQ_0006.h5	H5T_C_S1	
255	Processing_attributes														Input File Name 158	GC1SG1_20180806D01D_T0718_L2SG_RSRFQ_0006.h5	H5T_C_S1	
256	Processing_attributes														Input File Name 159	GC1SG1_20180806D01D_T0719_L2SG_RSRFQ_0006.h5	H5T_C_S1	
257	Processing_attributes														Input File Name 160	GC1SG1_20180806D01D_T0720_L2SG_RSRFQ_0006.h5	H5T_C_S1	
258	Processing_attributes														Input File Name 161	GC1SG1_20180806D01D_T0721_L2SG_RSRFQ_0006.h5	H5T_C_S1	
259	Processing_attributes														Input File Name 162	GC1SG1_20180806D01D_T0722_L2SG_RSRFQ_0006.h5	H5T_C_S1	
260	Processing_attributes														Input File Name 163	GC1SG1_20180806D01D_T0723_L2SG_RSRFQ_0006.h5	H5T_C_S1	
261	Processing_attributes														Input File Name 164	GC1SG1_20180806D01D_T0724_L2SG_RSRFQ_0006.h5	H5T_C_S1	
262	Processing_attributes														Input File Name 165	GC1SG1_20180806D01D_T0725_L2SG_RSRFQ_0006.h5	H5T_C_S1	
263	Processing_attributes														Input File Name 166	GC1SG1_20180806D01D_T0726_L2SG_RSRFQ_0006.h5	H5T_C_S1	
264	Processing_attributes														Input File Name 167	GC1SG1_20180806D01D_T0727_L2SG_RSRFQ_0006.h5	H5T_C_S1	
265	Processing_attributes														Input File Name 168	GC1SG1_20180806D01D_T0728_L2SG_RSRFQ_0006.h5	H5T_C_S1	
266	Processing_attributes														Input File Name 169	GC1SG1_20180806D01D_T0729_L2SG_RSRFQ_0006.h5	H5T_C_S1	
267	Processing_attributes														Input File Name 170	GC1SG1_20180806D01D_T0730_L2SG_RSRFQ_0006.h5	H5T_C_S1	
268	Processing_attributes														Input File Name 171	GC1SG1_20180806D01D_T0731_L2SG_RSRFQ_0006.h5	H5T_C_S1	
269	Processing_attributes														Input File Name 172	GC1SG1_20180806D01D_T0732_L2SG_RSRFQ_0006.h5	H5T_C_S1	
270	Processing_attributes														Input File Name 173	GC1SG1_20180806D01D_T0801_L2SG_RSRFQ_0006.h5	H5T_C_S1	
271	Processing_attributes														Input File Name 174	GC1SG1_20180806D01D_T0802_L2SG_RSRFQ_0006.h5	H5T_C_S1	
272	Processing_attributes														Input File Name 175	GC1SG1_20180806D01D_T0807_L2SG_RSRFQ_0006.h5	H5T_C_S1	
273	Processing_attributes														Input File Name 176	GC1SG1_20180806D01D_T0808_L2SG_RSRFQ_0006.h5	H5T_C_S1	
274	Processing_attributes														Input File Name 177	GC1SG1_20180806D01D_T0809_L2SG_RSRFQ_0006.h5	H5T_C_S1	
275	Processing_attributes														Input File Name 178	GC1SG1_20180806D01D_T0810_L2SG_RSRFQ_0006.h5	H5T_C_S1	
276	Processing_attributes														Input File Name 179	GC1SG1_20180806D01D_T0811_L2SG_RSRFQ_0006.h5	H5T_C_S1	
277	Processing_attributes														Input File Name 180	GC1SG1_20180806D01D_T0812_L2SG_RSRFQ_0006.h5	H5T_C_S1	
278	Processing_attributes														Input File Name 181	GC1SG1_20180806D01D_T0813_L2SG_RSRFQ_0006.h5	H5T_C_S1	
279	Processing_attributes														Input File Name 182	GC1SG1_20180806D01D_T0814_L2SG_RSRFQ_0006.h5	H5T_C_S1	
280	Processing_attributes														Input File Name 183	GC1SG1_20180806D01D_T0815_L2SG_RSRFQ_0006.h5	H5T_C_S1	
281	Processing_attributes														Input File Name 184	GC1SG1_20180806D01D_T0816_L2SG_RSRFQ_0006.h5	H5T_C_S1	
282	Processing_attributes														Input File Name 185	GC1SG1_20180806D01D_T0817_L2SG_RSRFQ_0006.h5	H5T_C_S1	
283	Processing_attributes														Input File Name 186	GC1SG1_20180806D01D_T0818_L2SG_RSRFQ_0006.h5	H5T_C_S1	
284	Processing_attributes														Input File Name 187	GC1SG1_20180806D01D_T0819_L2SG_RSRFQ_0006.h5	H5T_C_S1	
285	Processing_attributes														Input File Name 188	GC1SG1_20180806D01D_T0820_L2SG_RSRFQ_0006.h5	H5T_C_S1	
286	Processing_attributes														Input File Name 189	GC1SG1_20180806D01D_T0821_L2SG_RSRFQ_0006.h5	H5T_C_S1	
287	Processing_attributes														Input File Name 190	GC1SG1_20180806D01D_T0822_L2SG_RSRFQ_0006.h5	H5T_C_S1	
288	Processing_attributes														Input File Name 191	GC1SG1_20180806D01D_T0823_L2SG_RSRFQ_0006.h5	H5T_C_S1	
289	Processing_attributes														Input File Name 192	GC1SG1_20180806D01D_T0824_L2SG_RSRFQ_0006.h5	H5T_C_S1	
290	Processing_attributes														Input File Name 193	GC1SG1_20180806D01D_T0825_L2SG_RSRFQ_0006.h5	H5T_C_S1	
291	Processing_attributes														Input File Name 194	GC1SG1_20180806D01D_T0826_L2SG_RSRFQ_0006.h5	H5T_C_S1	
292	Processing_attributes														Input File Name 195	GC1SG1_20180806D01D_T0827_L2SG_RSRFQ_0006.h5	H5T_C_S1	
293	Processing_attributes														Input File Name 196	GC1SG1_20180806D01D_T0828_L2SG_RSRFQ_0006.h5	H5T_C_S1	
294	Processing_attributes														Input File Name 197	GC1SG1_20180806D01D_T0829_L2SG_RSRFQ_0006.h5	H5T_C_S1	
295	Processing_attributes														Input File Name 198	GC1SG1_20180806D01D_T0830_L2SG_RSRFQ_0006.h5	H5T_C_S1	
296	Processing_attributes														Input File Name 199	GC1SG1_20180806D01D_T0831_L2SG_RSRFQ_0006.h5	H5T_C_S1	
297	Processing_attributes														Input File Name 200	GC1SG1_20180806D01D_T0832_L2SG_RSRFQ_0006.h5	H5T_C_S1	
298	Processing_attributes														Input File Name 201	GC1SG1_20180806D01D_T0900_L2SG_RSRFQ_0006.h5	H5T_C_S1	
299	Processing_attributes														Input File Name 202	GC1SG1_20180806D01D_T0901_L2SG_RSRFQ_0006.h5	H5T_C_S1	
300	Processing_attributes														Input File Name 203	GC1SG1_20180806D01D_T0908_L2SG_RSRFQ_0006.h5	H5T_C_S1	
301	Processing_attributes														Input File Name 204	GC1SG1_20180806D01D_T0909_L2SG_RSRFQ_0006.h5	H5T_C_S1	
302	Processing_attributes														Input File Name 205	GC1SG1_20180806D01D_T0910_L2SG_RSRFQ_0006.h5	H5T_C_S1	
303	Processing_attributes														Input File Name 206	GC1SG1_20180806D01D_T0911_L2SG_RSRFQ_0006.h5	H5T_C_S1	
304	Processing_attributes														Input File Name 207	GC1SG1_20180806D01D_T0912_L2SG_RSRFQ_0006.h5	H5T_C_S1	
305	Processing_attributes														Input File Name 208	GC1SG1_20180806D01D_T0913_L2SG_RSRFQ_0006.h5	H5T_C_S1	
306	Processing_attributes														Input File Name 209	GC1SG1_20180806D01D_T0914_L2SG_RSRFQ_0006.h5	H5T_C_S1	
307	Processing_attributes														Input File Name 210	GC1SG1_20180806D01D_T0915_L2SG_RSRFQ_0006.h5	H5T_C_S1	
308	Processing_attributes														Input File Name 211	GC1SG1_20180806D01D_T0916_L2SG_RSRFQ_0006.h5	H5T_C_S1	
309	Processing_attributes														Input File Name 212	GC1SG1_20180806D01D_T0917_L2SG_RSRFQ_0006.h5	H5T_C_S1	
310	Processing_attributes														Input File Name 213	GC1SG1_20180806D01D_T0918_L2SG_RSRFQ_0006.h5	H5T_C_S1	
311	Processing_attributes														Input File Name 214	GC1SG1_20180806D01D_T0919_L2SG_RSRFQ_0006.h5	H5T_C_S1	
312	Processing_attributes														Input File Name 215	GC1SG1_20180806D01D_T0920_L2SG_RSRFQ_0006.h5	H5T_C_S1	
313	Processing_attributes														Input File Name 216	GC1SG1_20180806D01D_T0921_L2SG_RSRFQ_0006.h5	H5T_C_S1	
314	Processing_attributes														Input File Name 217	GC1SG1_20180806D01D_T0922_L2SG_RSRFQ_0006.h5	H5T_C_S1	
315	Processing_attributes														Input File Name 218	GC1SG1_20180806D01D_T0923_L2SG_RSRFQ_0006.h5	H5T_C_S1	
316	Processing_attributes														Input File Name 219	GC1SG1_20180806D01D_T0924_L2SG_RSRFQ_0006.h5	H5T_C_S1	
317	Processing_attributes														Input File Name 220	GC1SG1_20180806D01D_T0925_L2SG_RSRFQ_0006.h5	H5T_C_S1	
318	Processing_attributes														Input File Name 221	GC1SG1_20180806D01D_T0926_L2SG_RSRFQ_0006.h5	H5T_C_S1	
319	Processing_attributes														Input File Name 222	GC1SG1_20180806D01D_T0927_L2SG_RSRFQ_0006.h5	H5T_C_S1	
320	Processing_attributes														Input File Name 223	GC1SG1_20180806D01D_T0928_L2SG_RSRFQ_0006.h5	H5T_C_S1	
321	Processing_attributes														Input File Name 224	GC1SG1_20180806D01D_T0929_L2SG_RSRFQ_0006.h5	H5T_C_S1	
322	Processing_attributes														Input File Name 225	GC1SG1_20180806D01D_T0930_L2SG_RSRFQ_0006.h5	H5T_C_S1	
323	Processing_attributes														Input File Name 226	GC1SG1_20180806D01D_T0931_L2SG_RSRFQ_0006.h5	H5T_C_S1	
324	Processing_attributes														Input File Name 227	GC1SG1_20180806D01D_T0932_L2SG_RSRFQ_0006.h5	H5T_C_S1	
325	Processing_attributes														Input File Name 228	GC1SG1_20180806D01D_T0933_L2SG_RSRFQ_0006.h5	H5T_C_S1	
326	Processing_attributes														Input File Name 229	GC1SG1_20180806D01D_T0934_L2SG_RSRFQ_0006.h5	H5T_C_S1	
327	Processing_attributes														Input File Name 230	GC1SG1_20180806D01D_T1000_L2SG_RSRFQ_0006.h5	H5T_C_S1	
328	Processing_attributes														Input File Name 231	GC1SG1_20180806D01D_T1001_L2SG_RSRFQ_0006.h5	H5T_C_S1	
329	Processing_attributes														Input File Name 232	GC1SG1_20180806D01D_T1002_L2SG_RSRFQ_0006.h5	H5T_C_S1	
330	Processing_attributes														Input File Name 233	GC1SG1_20180806D01D_T1010_L2SG_RSRFQ_0006.h5	H5T_C_S1	
331	Processing_attributes														Input File Name 234	GC1SG1_20180806D01D_T1011_L2SG_RSRFQ_0006.h5	H5T_C_S1	
332	Processing_attributes														Input File Name 235	GC1SG1_20180806D01D_T1012_L2SG_RSRFQ_0006.h5	H5T_C_S1	
333	Processing_attributes														Input File Name 236	GC1SG1_20180806D01D_T1013_L2SG_RSRFQ_0006.h5	H5T_C_S1	
334	Processing_attributes														Input File Name 237	GC1SG1_20180806D01D_T1014_L2SG_RSRFQ_0006.h5	H5T_C_S1	
335	Processing_attributes														Input File Name 238	GC1SG1_20180806D01D_T1018_L2SG_RSRFQ_0006.h5	H5T_C_S1	
336	Processing_attributes														Input File Name 239	GC1SG1_20180806D01D_T1019_L2SG_RSRFQ_0006.h5	H5T_C_S1	
337	Processing_attributes														Input File Name 240	GC1SG1_20180806D01D_T1020_L2SG_RSRFQ_0006.h5	H5T_C_S1	
338	Processing_attributes														Input File Name 241	GC1SG1_20180806D01D_T1021_L2SG_RSRFQ_0006.h5	H5T_C_S1	
339	Processing_attributes														Input File Name 242	GC1SG1_20180806D01D_T1022_L2SG_RSRFQ_0006.h5	H5T_C_S1	
340	Processing_attributes														Input File Name 243	GC1SG1_20180806D01D_T1023_L2SG_RSRFQ_0006.h5	H5T_C_S1	
341	Processing_attributes														Input File Name 244	GC1SG1_20180806D01D_T1024_L2SG_RSRFQ_0006.h5	H5T_C_S1	
342	Processing_attributes														Input File Name 245	GC1SG1_20180806D01D_T1027_L2SG_RSRFQ_0006.h5	H5T_C_S1	
343	Processing_attributes														Input File Name 246	GC1SG1_20180806D01D_T1028_L2SG_RSRFQ_0006.h5	H5T_C_S1	
344	Processing_attributes														Input File Name 247	GC1SG1_20180806D01D_T1029_L2SG_RSRFQ_0006.h5	H5T_C_S1	
345	Processing_attributes														Input File Name 248	GC1SG1_20180806D01D_T1030_L2SG_RSRFQ_0006.h5	H5T_C_S1	
346	Processing_attributes														Input File Name 249	GC1SG1_20180806D01D_T1031_L2SG_RSRFQ_0006.h5	H5T_C_S1	
347	Processing_attributes														Input File Name 250	GC1SG1_20180806D01D_T1032_L2SG_RSRFQ_0006.h5	H5T_C_S1	
348	Processing_attributes														Input File Name 251	GC1SG1_20180806D01D_T1033_L2SG_RSRFQ_0006.h5	H5T_C_S1	
349	Processing_attributes														Input File Name 252	GC1SG1_20180806D01D_T1034_L2SG_RSRFQ_0006.h5	H5T_C_S1	
350	Processing_attributes														Input File Name 253	GC1SG1_20180806D01D_T1101_L2SG_RSRFQ_0006.h5	H5T_C_S1	
351	Processing_attributes														Input File Name 254	GC1SG1_20180806D01D_T1102_L2SG_RSRFQ_0006.h5	H5T_C_S1	
352	Processing_attributes														Input File Name 255	GC1SG1_20180806D01D_T1103_L2SG_RSRFQ_0006.h5	H5T_C_S1	
353	Processing_attributes														Input File Name 256	GC1SG1_20180806D01D_T1110_L2SG_RSRFQ_0006.h5	H5T_C_S1	
354	Processing_attributes														Input File Name 257	GC1SG1_20180806D01D_T1111_L2SG_RSRFQ_0006.h5	H5T_C_S1	
355	Processing_attributes														Input File Name 258	GC1SG1_20180806D01D_T1112_L2SG_RSRFQ_0006.h5	H5T_C_S1	
356	Processing_attributes														Input File Name 259	GC1SG1_20180806D01D_T1113_L2SG_RSRFQ_0006.h5	H5T_C_S1	
357	Processing_attributes														Input File Name 260	GC1SG1_20180806D01D_T1114_L2SG_RSRFQ_0006.h5	H5T_C_S1	
358	Processing_attributes														Input File Name 261	GC1SG1_20180806D01D_T1118_L2SG_RSRFQ_0006.h5	H5T_C_S1	
359	Processing_attributes														Input File Name 262	GC1SG1_20180806D01D_T1119_L2SG_RSRFQ_0006.h5	H5T_C_S1	
360	Processing_attributes														Input File Name 263	GC1SG1_20180806D01D_T1120_L2SG_RSRFQ_0006.h5	H5T_C_S1	

No.	Group	Dataset	Dataset Description	Type	1Dim	2Dim	3Dim	4Dim	Compress	Compress Lv.	Chunk1Dim	Chunk2Dim	Chunk3Dim	Chunk4Dim	Attribute	Attribute Value	Attribute type	Attribute Note
361	Processing_attributes														Input File Name 264	GC1SG1_20180806D01D_T1121_L2SG_RSRFQ_0006.h5	H5T_C_S1	
362	Processing_attributes														Input File Name 265	GC1SG1_20180806D01D_T1122_L2SG_RSRFQ_0006.h5	H5T_C_S1	
363	Processing_attributes														Input File Name 266	GC1SG1_20180806D01D_T1123_L2SG_RSRFQ_0006.h5	H5T_C_S1	
364	Processing_attributes														Input File Name 267	GC1SG1_20180806D01D_T1127_L2SG_RSRFQ_0006.h5	H5T_C_S1	
365	Processing_attributes														Input File Name 268	GC1SG1_20180806D01D_T1128_L2SG_RSRFQ_0006.h5	H5T_C_S1	
366	Processing_attributes														Input File Name 269	GC1SG1_20180806D01D_T1129_L2SG_RSRFQ_0006.h5	H5T_C_S1	
367	Processing_attributes														Input File Name 270	GC1SG1_20180806D01D_T1130_L2SG_RSRFQ_0006.h5	H5T_C_S1	
368	Processing_attributes														Input File Name 271	GC1SG1_20180806D01D_T1131_L2SG_RSRFQ_0006.h5	H5T_C_S1	
369	Processing_attributes														Input File Name 272	GC1SG1_20180806D01D_T1132_L2SG_RSRFQ_0006.h5	H5T_C_S1	
370	Processing_attributes														Input File Name 273	GC1SG1_20180806D01D_T1133_L2SG_RSRFQ_0006.h5	H5T_C_S1	
371	Processing_attributes														Input File Name 274	GC1SG1_20180806D01D_T1202_L2SG_RSRFQ_0006.h5	H5T_C_S1	
372	Processing_attributes														Input File Name 275	GC1SG1_20180806D01D_T1203_L2SG_RSRFQ_0006.h5	H5T_C_S1	
373	Processing_attributes														Input File Name 276	GC1SG1_20180806D01D_T1204_L2SG_RSRFQ_0006.h5	H5T_C_S1	
374	Processing_attributes														Input File Name 277	GC1SG1_20180806D01D_T1205_L2SG_RSRFQ_0006.h5	H5T_C_S1	
375	Processing_attributes														Input File Name 278	GC1SG1_20180806D01D_T1210_L2SG_RSRFQ_0006.h5	H5T_C_S1	
376	Processing_attributes														Input File Name 279	GC1SG1_20180806D01D_T1211_L2SG_RSRFQ_0006.h5	H5T_C_S1	
377	Processing_attributes														Input File Name 280	GC1SG1_20180806D01D_T1212_L2SG_RSRFQ_0006.h5	H5T_C_S1	
378	Processing_attributes														Input File Name 281	GC1SG1_20180806D01D_T1213_L2SG_RSRFQ_0006.h5	H5T_C_S1	
379	Processing_attributes														Input File Name 282	GC1SG1_20180806D01D_T1214_L2SG_RSRFQ_0006.h5	H5T_C_S1	
380	Processing_attributes														Input File Name 283	GC1SG1_20180806D01D_T1218_L2SG_RSRFQ_0006.h5	H5T_C_S1	
381	Processing_attributes														Input File Name 284	GC1SG1_20180806D01D_T1219_L2SG_RSRFQ_0006.h5	H5T_C_S1	
382	Processing_attributes														Input File Name 285	GC1SG1_20180806D01D_T1220_L2SG_RSRFQ_0006.h5	H5T_C_S1	
383	Processing_attributes														Input File Name 286	GC1SG1_20180806D01D_T1221_L2SG_RSRFQ_0006.h5	H5T_C_S1	
384	Processing_attributes														Input File Name 287	GC1SG1_20180806D01D_T1222_L2SG_RSRFQ_0006.h5	H5T_C_S1	
385	Processing_attributes														Input File Name 288	GC1SG1_20180806D01D_T1223_L2SG_RSRFQ_0006.h5	H5T_C_S1	
386	Processing_attributes														Input File Name 289	GC1SG1_20180806D01D_T1226_L2SG_RSRFQ_0006.h5	H5T_C_S1	
387	Processing_attributes														Input File Name 290	GC1SG1_20180806D01D_T1227_L2SG_RSRFQ_0006.h5	H5T_C_S1	
388	Processing_attributes														Input File Name 291	GC1SG1_20180806D01D_T1228_L2SG_RSRFQ_0006.h5	H5T_C_S1	
389	Processing_attributes														Input File Name 292	GC1SG1_20180806D01D_T1229_L2SG_RSRFQ_0006.h5	H5T_C_S1	
390	Processing_attributes														Input File Name 293	GC1SG1_20180806D01D_T1230_L2SG_RSRFQ_0006.h5	H5T_C_S1	
391	Processing_attributes														Input File Name 294	GC1SG1_20180806D01D_T1231_L2SG_RSRFQ_0006.h5	H5T_C_S1	
392	Processing_attributes														Input File Name 295	GC1SG1_20180806D01D_T1232_L2SG_RSRFQ_0006.h5	H5T_C_S1	
393	Processing_attributes														Input File Name 296	GC1SG1_20180806D01D_T1233_L2SG_RSRFQ_0006.h5	H5T_C_S1	
394	Processing_attributes														Input File Name 297	GC1SG1_20180806D01D_T1304_L2SG_RSRFQ_0006.h5	H5T_C_S1	
395	Processing_attributes														Input File Name 298	GC1SG1_20180806D01D_T1305_L2SG_RSRFQ_0006.h5	H5T_C_S1	
396	Processing_attributes														Input File Name 299	GC1SG1_20180806D01D_T1306_L2SG_RSRFQ_0006.h5	H5T_C_S1	
397	Processing_attributes														Input File Name 300	GC1SG1_20180806D01D_T1311_L2SG_RSRFQ_0006.h5	H5T_C_S1	
398	Processing_attributes														Input File Name 301	GC1SG1_20180806D01D_T1312_L2SG_RSRFQ_0006.h5	H5T_C_S1	
399	Processing_attributes														Input File Name 302	GC1SG1_20180806D01D_T1313_L2SG_RSRFQ_0006.h5	H5T_C_S1	
400	Processing_attributes														Input File Name 303	GC1SG1_20180806D01D_T1314_L2SG_RSRFQ_0006.h5	H5T_C_S1	
401	Processing_attributes														Input File Name 304	GC1SG1_20180806D01D_T1315_L2SG_RSRFQ_0006.h5	H5T_C_S1	
402	Processing_attributes														Input File Name 305	GC1SG1_20180806D01D_T1318_L2SG_RSRFQ_0006.h5	H5T_C_S1	
403	Processing_attributes														Input File Name 306	GC1SG1_20180806D01D_T1319_L2SG_RSRFQ_0006.h5	H5T_C_S1	
404	Processing_attributes														Input File Name 307	GC1SG1_20180806D01D_T1320_L2SG_RSRFQ_0006.h5	H5T_C_S1	
405	Processing_attributes														Input File Name 308	GC1SG1_20180806D01D_T1321_L2SG_RSRFQ_0006.h5	H5T_C_S1	
406	Processing_attributes														Input File Name 309	GC1SG1_20180806D01D_T1322_L2SG_RSRFQ_0006.h5	H5T_C_S1	
407	Processing_attributes														Input File Name 310	GC1SG1_20180806D01D_T1326_L2SG_RSRFQ_0006.h5	H5T_C_S1	
408	Processing_attributes														Input File Name 311	GC1SG1_20180806D01D_T1327_L2SG_RSRFQ_0006.h5	H5T_C_S1	
409	Processing_attributes														Input File Name 312	GC1SG1_20180806D01D_T1328_L2SG_RSRFQ_0006.h5	H5T_C_S1	
410	Processing_attributes														Input File Name 313	GC1SG1_20180806D01D_T1329_L2SG_RSRFQ_0006.h5	H5T_C_S1	
411	Processing_attributes														Input File Name 314	GC1SG1_20180806D01D_T1330_L2SG_RSRFQ_0006.h5	H5T_C_S1	
412	Processing_attributes														Input File Name 315	GC1SG1_20180806D01D_T1331_L2SG_RSRFQ_0006.h5	H5T_C_S1	
413	Processing_attributes														Input File Name 316	GC1SG1_20180806D01D_T1406_L2SG_RSRFQ_0006.h5	H5T_C_S1	
414	Processing_attributes														Input File Name 317	GC1SG1_20180806D01D_T1407_L2SG_RSRFQ_0006.h5	H5T_C_S1	
415	Processing_attributes														Input File Name 318	GC1SG1_20180806D01D_T1408_L2SG_RSRFQ_0006.h5	H5T_C_S1	
416	Processing_attributes														Input File Name 319	GC1SG1_20180806D01D_T1409_L2SG_RSRFQ_0006.h5	H5T_C_S1	
417	Processing_attributes														Input File Name 320	GC1SG1_20180806D01D_T1412_L2SG_RSRFQ_0006.h5	H5T_C_S1	
418	Processing_attributes														Input File Name 321	GC1SG1_20180806D01D_T1413_L2SG_RSRFQ_0006.h5	H5T_C_S1	
419	Processing_attributes														Input File Name 322	GC1SG1_20180806D01D_T1414_L2SG_RSRFQ_0006.h5	H5T_C_S1	
420	Processing_attributes														Input File Name 323	GC1SG1_20180806D01D_T1415_L2SG_RSRFQ_0006.h5	H5T_C_S1	
421	Processing_attributes														Input File Name 324	GC1SG1_20180806D01D_T1416_L2SG_RSRFQ_0006.h5	H5T_C_S1	
422	Processing_attributes														Input File Name 325	GC1SG1_20180806D01D_T1421_L2SG_RSRFQ_0006.h5	H5T_C_S1	
423	Processing_attributes														Input File Name 326	GC1SG1_20180806D01D_T1425_L2SG_RSRFQ_0006.h5	H5T_C_S1	
424	Processing_attributes														Input File Name 327	GC1SG1_20180806D01D_T1426_L2SG_RSRFQ_0006.h5	H5T_C_S1	
425	Processing_attributes														Input File Name 328	GC1SG1_20180806D01D_T1427_L2SG_RSRFQ_0006.h5	H5T_C_S1	
426	Processing_attributes														Input File Name 329	GC1SG1_20180806D01D_T1428_L2SG_RSRFQ_0006.h5	H5T_C_S1	
427	Processing_attributes														Input File Name 330	GC1SG1_20180806D01D_T1429_L2SG_RSRFQ_0006.h5	H5T_C_S1	
428	Processing_attributes														Input File Name 331	GC1SG1_20180806D01D_T1510_L2SG_RSRFQ_0006.h5	H5T_C_S1	
429	Processing_attributes														Input File Name 332	GC1SG1_20180806D01D_T1512_L2SG_RSRFQ_0006.h5	H5T_C_S1	
430	Processing_attributes														Input File Name 333	GC1SG1_20180806D01D_T1513_L2SG_RSRFQ_0006.h5	H5T_C_S1	
431	Processing_attributes														Input File Name 334	GC1SG1_20180806D01D_T1514_L2SG_RSRFQ_0006.h5	H5T_C_S1	
432	Processing_attributes														Input File Name 335	GC1SG1_20180806D01D_T1515_L2SG_RSRFQ_0006.h5	H5T_C_S1	
433	Processing_attributes														Input File Name 336	GC1SG1_20180806D01D_T1516_L2SG_RSRFQ_0006.h5	H5T_C_S1	
434	Processing_attributes														Input File Name 337	GC1SG1_20180806D01D_T1519_L2SG_RSRFQ_0006.h5	H5T_C_S1	
435	Processing_attributes														Input File Name 338	GC1SG1_20180806D01D_T1520_L2SG_RSRFQ_0006.h5	H5T_C_S1	
436	Processing_attributes														Input File Name 339	GC1SG1_20180806D01D_T1521_L2SG_RSRFQ_0006.h5	H5T_C_S1	
437	Processing_attributes														Input File Name 340	GC1SG1_20180806D01D_T1522_L2SG_RSRFQ_0006.h5	H5T_C_S1	
438	Processing_attributes														Input File Name 341	GC1SG1_20180806D01D_T1526_L2SG_RSRFQ_0006.h5	H5T_C_S1	
439	Processing_attributes														Input File Name 342	GC1SG1_20180806D01D_T1618_L2SG_RSRFQ_0006.h5	H5T_C_S1	
440	Processing_attributes														Input File Name 343	GC1SG1_20180806D01D_T1619_L2SG_RSRFQ_0006.h5	H5T_C_S1	
441	Processing_attributes														Input File Name 344	GC1SG1_20180806D01D_T1620_L2SG_RSRFQ_0006.h5	H5T_C_S1	
442	Processing_attributes														Input File Name 345	GC1SG1_20180806D01D_T1621_L2SG_RSRFQ_0006.h5	H5T_C_S1	
443	Processing_attributes														Input File Name 346	GC1SG1_20180806D01D_T1622_L2SG_RSRFQ_0006.h5	H5T_C_S1	
444	Processing_attributes														Input File Name 347	GC1SG1_20180806D01D_T1719_L2SG_RSRFQ_0006.h5	H5T_C_S1	

No.	Group	Dataset	Dataset Description	Type	1Dim	2Dim	3Dim	4Dim	Compress	Compress Lv.	Chunk1Dim	Chunk2Dim	Chunk3Dim	Chunk4Dim	Attribute	Attribute Value	Attribute type	Attribute Note
1	Geometry_data														Grid_interval	0.0416667	H5T_IEEE_F32LE	
2	Geometry_data														Grid_interval_unit	deg	H5T_C_S1	
3	Geometry_data														Image_projection	Non-map projected one dimensional array. Bin height is 1/[Grid_interval] deg. and bin width depends on its latitude (1/[Grid_interval]/cos(lat.) deg.). The area of each bin is equal. The bin is started from -180 deg. longitude to eastbound and from -90 deg. latitude (south) to 90 deg. (north).	H5T_C_S1	
4	Geometry_data														Number_of_bins	23761676	H5T_STD_I32LE	
5	Geometry_data														Lower_left_latitude	-90.0	H5T_IEEE_F32LE	
6	Geometry_data														Lower_left_longitude	-180.0	H5T_IEEE_F32LE	
7	Geometry_data														Lower_right_latitude	-90.0	H5T_IEEE_F32LE	
8	Geometry_data														Lower_right_longitude	180.0	H5T_IEEE_F32LE	
9	Geometry_data														Upper_left_latitude	90.0	H5T_IEEE_F32LE	
10	Geometry_data														Upper_left_longitude	-180.0	H5T_IEEE_F32LE	
11	Geometry_data														Upper_right_latitude	90.0	H5T_IEEE_F32LE	
12	Geometry_data														Upper_right_longitude	180.0	H5T_IEEE_F32LE	
13	Global_attributes														Algorithm_depelopper	Japan Aerospace Exploration Agency (JAXA)	H5T_C_S1	
14	Global_attributes														Dataset_description	Level-3 daily spatial binning file of Rs_VN11P	H5T_C_S1	
15	Global_attributes														Product_file_name	GC1SG1_20180806D01D_X0000_3BSG_RN11F_0100.h5	H5T_C_S1	
16	Global_attributes														Product_level	Level-3	H5T_C_S1	
17	Global_attributes														Product_name	Level-3 spatial binned parameters	H5T_C_S1	
18	Global_attributes														Product_version	0100	H5T_C_S1	
19	Global_attributes														Satellite	Global Change Observation Mission - Climate (GCOM-C)	H5T_C_S1	
20	Global_attributes														Sensor	Second-generation Global Imager (SGLI)	H5T_C_S1	
21	Global_attributes														Algorithm_version	1.00	H5T_C_S1	
22	Global_attributes														Parameter_version	001.00	H5T_C_S1	
23	Global_attributes														Image_start_time	20180806 00:00:00.000	H5T_C_S1	
24	Global_attributes														Image_end_time	20180806 23:29:42.000	H5T_C_S1	
25	Image_data														Grid_interval	0.0416667	H5T_IEEE_F32LE	
26	Image_data														Grid_interval_unit	deg	H5T_C_S1	
27	Image_data														Image_projection	Non-map projected one dimensional array. Bin height is 1/[Grid_interval] deg. and bin width depends on its latitude (1/[Grid_interval]/cos(lat.) deg.). The area of each bin is equal. The bin is started from -180 deg. longitude to eastbound and from -90 deg. latitude (south) to 90 deg. (north).	H5T_C_S1	
28	Image_data														Number_of_bins	23761676	H5T_STD_I32LE	
29	Image_data														Lower_left_latitude	-90.0	H5T_IEEE_F32LE	
30	Image_data														Lower_left_longitude	-180.0	H5T_IEEE_F32LE	
31	Image_data														Lower_right_latitude	-90.0	H5T_IEEE_F32LE	
32	Image_data														Lower_right_longitude	180.0	H5T_IEEE_F32LE	
33	Image_data														Upper_left_latitude	90.0	H5T_IEEE_F32LE	
34	Image_data														Upper_left_longitude	-180.0	H5T_IEEE_F32LE	
35	Image_data														Upper_right_latitude	90.0	H5T_IEEE_F32LE	
36	Image_data														Upper_right_longitude	180.0	H5T_IEEE_F32LE	
37	Image_data	Rs_VN11P_AVE		H5T_STD_U16LE	23761676				gzip	4	23761676				Error_DN	65535	H5T_STD_U16LE	
38	Image_data	Rs_VN11P_AVE		H5T_STD_U16LE	23761676				gzip	4	23761676				Data_description	Average of Rs_VN11P parameter (spatial statistics)	H5T_C_S1	
39	Image_data	Rs_VN11P_AVE		H5T_STD_U16LE	23761676				gzip	4	23761676				Maximum_valid_DN	65534	H5T_STD_U16LE	
40	Image_data	Rs_VN11P_AVE		H5T_STD_U16LE	23761676				gzip	4	23761676				Minimum_valid_DN	0	H5T_STD_U16LE	
41	Image_data	Rs_VN11P_AVE		H5T_STD_U16LE	23761676				gzip	4	23761676				Offset	0.0	H5T_IEEE_F32LE	
42	Image_data	Rs_VN11P_AVE		H5T_STD_U16LE	23761676				gzip	4	23761676				Slope	0.0001	H5T_IEEE_F32LE	
43	Image_data	Rs_VN11P_AVE		H5T_STD_U16LE	23761676				gzip	4	23761676				Unit	NA	H5T_C_S1	
44	Image_data	Rs_VN11P_Date		H5T_STD_U8LE	23761676				gzip	4	23761676				Data_description	Date information employed in the statistics. (Always 1 for this 3BSG-daily product)	H5T_C_S1	
45	Image_data	Rs_VN11P_Date		H5T_STD_U8LE	23761676				gzip	4	23761676				Error_DN	255	H5T_STD_U8LE	
46	Image_data	Rs_VN11P_Date		H5T_STD_U8LE	23761676				gzip	4	23761676				Maximum_valid_DN	254	H5T_STD_U16LE	
47	Image_data	Rs_VN11P_Date		H5T_STD_U8LE	23761676				gzip	4	23761676				Minimum_valid_DN	0	H5T_STD_U16LE	
48	Image_data	Rs_VN11P_Date		H5T_STD_U8LE	23761676				gzip	4	23761676				Offset	0.0	H5T_IEEE_F32LE	
49	Image_data	Rs_VN11P_Date		H5T_STD_U8LE	23761676				gzip	4	23761676				Slope	1.0	H5T_IEEE_F32LE	
50	Image_data	Rs_VN11P_Date		H5T_STD_U8LE	23761676				gzip	4	23761676				Unit	day	H5T_C_S1	
51	Image_data	Rs_VN11P_MAX		H5T_STD_U16LE	23761676				gzip	4	23761676				Data_description	Maximum of Rs_VN11P parameter (spatial statistics)	H5T_C_S1	
52	Image_data	Rs_VN11P_MAX		H5T_STD_U16LE	23761676				gzip	4	23761676				Error_DN	65535	H5T_STD_U16LE	
53	Image_data	Rs_VN11P_MAX		H5T_STD_U16LE	23761676				gzip	4	23761676				Maximum_valid_DN	65534	H5T_STD_U16LE	
54	Image_data	Rs_VN11P_MAX		H5T_STD_U16LE	23761676				gzip	4	23761676				Minimum_valid_DN	0	H5T_STD_U16LE	
55	Image_data	Rs_VN11P_MAX		H5T_STD_U16LE	23761676				gzip	4	23761676				Offset	0.0	H5T_IEEE_F32LE	
56	Image_data	Rs_VN11P_MAX		H5T_STD_U16LE	23761676				gzip	4	23761676				Slope	0.0001	H5T_IEEE_F32LE	
57	Image_data	Rs_VN11P_MAX		H5T_STD_U16LE	23761676				gzip	4	23761676				Unit	NA	H5T_C_S1	
58	Image_data	Rs_VN11P_MIN		H5T_STD_U16LE	23761676				gzip	4	23761676				Data_description	Minimum of Rs_VN11P parameter (spatial statistics)	H5T_C_S1	
59	Image_data	Rs_VN11P_MIN		H5T_STD_U16LE	23761676				gzip	4	23761676				Error_DN	65535	H5T_STD_U16LE	
60	Image_data	Rs_VN11P_MIN		H5T_STD_U16LE	23761676				gzip	4	23761676				Maximum_valid_DN	65534	H5T_STD_U16LE	
61	Image_data	Rs_VN11P_MIN		H5T_STD_U16LE	23761676				gzip	4	23761676				Minimum_valid_DN	0	H5T_STD_U16LE	
62	Image_data	Rs_VN11P_MIN		H5T_STD_U16LE	23761676				gzip	4	23761676				Offset	0.0	H5T_IEEE_F32LE	
63	Image_data	Rs_VN11P_MIN		H5T_STD_U16LE	23761676				gzip	4	23761676				Slope	0.0001	H5T_IEEE_F32LE	
64	Image_data	Rs_VN11P_MIN		H5T_STD_U16LE	23761676				gzip	4	23761676				Unit	NA	H5T_C_S1	
65	Image_data	Rs_VN11P_Ninput		H5T_STD_U16LE	23761676				gzip	4	23761676				Data_description	The number of input data	H5T_C_S1	
66	Image_data	Rs_VN11P_Ninput		H5T_STD_U16LE	23761676				gzip	4	23761676				Error_DN	65535	H5T_STD_U16LE	
67	Image_data	Rs_VN11P_Ninput		H5T_STD_U16LE	23761676				gzip	4	23761676				Maximum_valid_DN	347	H5T_STD_U16LE	
68	Image_data	Rs_VN11P_Ninput		H5T_STD_U16LE	23761676				gzip	4	23761676				Minimum_valid_DN	0	H5T_STD_U16LE	
69	Image_data	Rs_VN11P_Ninput		H5T_STD_U16LE	23761676				gzip	4	23761676				Offset	0.0	H5T_IEEE_F32LE	
70	Image_data	Rs_VN11P_Ninput		H5T_STD_U16LE	23761676				gzip	4	23761676				Slope	1.0	H5T_IEEE_F32LE	
71	Image_data	Rs_VN11P_Ninput		H5T_STD_U16LE	23761676				gzip	4	23761676				Unit	NA	H5T_C_S1	
72	Image_data	Rs_VN11P_Nused		H5T_STD_U16LE	23761676				gzip	4	23761676				Data_description	The number of data used in the statistics	H5T_C_S1	
73	Image_data	Rs_VN11P_Nused		H5T_STD_U16LE	23761676				gzip	4	23761676				Error_DN	65535	H5T_STD_U16LE	
74	Image_data	Rs_VN11P_Nused		H5T_STD_U16LE	23761676				gzip	4	23761676				Maximum_valid_DN	347	H5T_STD_U16LE	
75	Image_data	Rs_VN11P_Nused		H5T_STD_U16LE	23761676				gzip	4	23761676				Minimum_valid_DN	0	H5T_STD_U16LE	
76	Image_data	Rs_VN11P_Nused		H5T_STD_U16LE	23761676				gzip	4	23761676				Offset	0.0	H5T_IEEE_F32LE	
77	Image_data	Rs_VN11P_Nused		H5T_STD_U16LE	23761676				gzip	4	23761676				Slope	1.0	H5T_IEEE_F32LE	
78	Image_data	Rs_VN11P_Nused		H5T_STD_U16LE	23761676				gzip	4	23761676				Unit	NA	H5T_C_S1	
79	Image_data	Rs_VN11P_QA_flag		H5T_STD_U8LE	23761676				gzip	4	23761676				Data_description	QA information flag ([bit field 1-0]: water(land frac.=0%)=00, mostly water(0<land frac.<50%)=01, mostly coastal(50<land frac.<100%)=10, land(land frac=100%)=11. If no input data available, all bit fields are set to 1 (i.e., flag value = 255). If pixel value in l2 data is Error_DN, flag value = 254)	H5T_C_S1	
80	Image_data	Rs_VN11P_QA_flag		H5T_STD_U8LE	23761676				gzip	4	23761676				Error_DN	255	H5T_STD_U8LE	
81	Image_data	Rs_VN11P_QA_flag		H5T_STD_U8LE	23761676				gzip	4	23761676				Maximum_valid_DN	253	H5T_STD_U16LE	
82	Image_data	Rs_VN11P_QA_flag		H5T_STD_U8LE	23761676				gzip	4	23761676				Minimum_valid_DN	0	H5T_STD_U16LE	
83	Image_data	Rs_VN11P_QA_flag		H5T_STD_U8LE	23761676				gzip	4	23761676				Offset	0.0	H5T_IEEE_F32LE	
84	Image_data	Rs_VN11P_QA_flag		H5T_STD_U8LE	23761676				gzip	4	23761676				Slope	1.0	H5T_IEEE_F32LE	
85	Image_data	Rs_VN11P_QA_flag		H5T_STD_U8LE	23761676				gzip	4	23761676				Unit	NA	H5T_C_S1	
86	Image_data	Rs_VN11P_RMS		H5T_STD_U16LE	23761676				gzip	4	23761676				Data_description	Root Mean Square of Rs_VN11P parameter (spatial statistics)	H5T_C_S1	
87	Image_data	Rs_VN11P_RMS		H5T_STD_U16LE	23761676				gzip	4	23761676				Error_DN	65535	H5T_STD_U16LE	
88	Image_data	Rs_VN11P_RMS		H5T_STD_U16LE	23761676				gzip	4	23761676				Maximum_valid_DN	65534	H5T_STD_U16LE	
89	Image_data	Rs_VN11P_RMS		H5T_STD_U16LE	23761676				gzip	4	23761676				Minimum_valid_DN	0	H5T_STD_U16LE	
90	Image_data	Rs_VN11P_RMS		H5T_STD_U16LE	23761676				gzip	4	23761676				Offset	0.0	H5T_IEEE_F32LE	
91	Image_data	Rs_VN11P_RMS		H5T_STD_U16LE	23761676				gzip	4	23761676				Slope	0.0001	H5T_IEEE_F32LE	
92	Image_data	Rs_VN11P_RMS		H5T_STD_U16LE	23761676				gzip	4	23761676				Unit	NA	H5T_C_S1	
93	Processing_attributes														Contact_point	JAXA/Earth Observation Research Center (EORC)	H5T_C_S1	
94	Processing_attributes														Processing_UT	20180808 07:43:54	H5T_C_S1	
95	Processing_attributes														Processing_organization	JAXA/GCOM-C science project	H5T_C_S1	
96	Processing_attributes														Processing_result	Good	H5T_C_S1	
97	Processing_attributes														Input_files		H5T_C_S1	
98	Processing_attributes														Input File Name 001	GC1SG1_20180806D01D_T0014_L2SG_RSRFQ_0006.h5	H5T_C_S1	
99	Processing_attributes														Input File Name 002	GC1SG1_20180806D01D_T0015_L2SG_RSRFQ_0006.h5	H5T_C_S1	
100	Processing_attributes														Input File Name 003	GC1SG1_20180806D01D_T0016_L2SG_RSRFQ_0006.h5	H5T_C_S1	
101	Processing_attributes														Input File Name 004	GC1SG1_20180806D01D_T0017_L2SG_RSRFQ_0006.h5	H5T_C_S1	
102	Processing_attributes														Input File Name 005	GC1SG1_20180806D01D_T0018_L2SG_RSRFQ_0006.h5	H5T_C_S1	
103	Processing_attributes														Input File Name 006	GC1SG1_20180806D01D_T0019_L2SG_RSRFQ_0006.h5	H5T_C_S1	
104	Processing_attributes														Input File Name 007	GC1SG1_20180806D01D_T0020_L2SG_RSRFQ_0006.h5	H5T_C_S1	
105	Processing_attributes														Input File Name 008	GC1SG1_20180806D01D_T0021_L2SG_RSRFQ_0006.h5	H5T_C_S1	
106	Processing_attributes														Input File Name 009	GC1SG1_20180806D01D_T0111_L2SG_RSRFQ_0006.h5	H5T_C_S1	
107	Processing_attributes														Input File Name 010	GC1SG1_20180806D01D_T0112_L2SG_RSRFQ_0006.h5	H5T_C_S1	
108	Processing_attributes														Input File Name 011	GC1SG1_20180806D01D_T0113_L2SG_RSRFQ_0006.h5	H5T_C_S1	
109	Processing_attributes														Input File Name 012	GC1SG1_20180806D01D_T0114_L2SG_RSRFQ_0006.h5	H5T_C_S1	
110	Processing_attributes														Input File Name 013	GC1SG1_20180806D01D_T0115_L2SG_RSRFQ_0006.h5	H5T_C_S1	
111	Processing_attributes														Input File Name 014	GC1SG1_20180806D01D_T0116_L2SG_RSRFQ_0006.h5	H5T_C_S1	
112	Processing_attributes														Input File Name 015	GC1SG1_20180806D01D_T0117_L2SG_RSRFQ_0006.h5	H5T_C_S1	
113	Processing_attributes														Input File Name 016	GC1SG1_20180806D01D_T0118_L2SG_RSRFQ_0006.h5	H5T_C_S1	
114	Processing_attributes														Input File Name 017	GC1SG1_20180806D01D_T0119_L2SG_RSRFQ_0006.h5	H5T_C_S1	
115	Processing_attributes														Input File Name 018	GC1SG1_20180806D01D_T0120_L2SG_RSRFQ_0006.h5	H5T_C_S1	
116	Processing_attributes														Input File Name 019	GC1SG1_20180806D01D_T0121_L2SG_RSRFQ_0006.h5	H5T_C_S1	

No.	Group	Dataset	Dataset Description	Type	1Dim	2Dim	3Dim	4Dim	Compress	Compress Lv.	Chunk1Dim	Chunk2Dim	Chunk3Dim	Chunk4Dim	Attribute	Attribute Value	Attribute type	Attribute Note
117	Processing_attributes														Input File Name 020	GC1SG1_20180806D01D_T0122_L2SG_RSRFQ_0006.h5	H5T_C_S1	
118	Processing_attributes														Input File Name 021	GC1SG1_20180806D01D_T0123_L2SG_RSRFQ_0006.h5	H5T_C_S1	
119	Processing_attributes														Input File Name 022	GC1SG1_20180806D01D_T0124_L2SG_RSRFQ_0006.h5	H5T_C_S1	
120	Processing_attributes														Input File Name 023	GC1SG1_20180806D01D_T0209_L2SG_RSRFQ_0006.h5	H5T_C_S1	
121	Processing_attributes														Input File Name 024	GC1SG1_20180806D01D_T0210_L2SG_RSRFQ_0006.h5	H5T_C_S1	
122	Processing_attributes														Input File Name 025	GC1SG1_20180806D01D_T0211_L2SG_RSRFQ_0006.h5	H5T_C_S1	
123	Processing_attributes														Input File Name 026	GC1SG1_20180806D01D_T0212_L2SG_RSRFQ_0006.h5	H5T_C_S1	
124	Processing_attributes														Input File Name 027	GC1SG1_20180806D01D_T0213_L2SG_RSRFQ_0006.h5	H5T_C_S1	
125	Processing_attributes														Input File Name 028	GC1SG1_20180806D01D_T0214_L2SG_RSRFQ_0006.h5	H5T_C_S1	
126	Processing_attributes														Input File Name 029	GC1SG1_20180806D01D_T0215_L2SG_RSRFQ_0006.h5	H5T_C_S1	
127	Processing_attributes														Input File Name 030	GC1SG1_20180806D01D_T0216_L2SG_RSRFQ_0006.h5	H5T_C_S1	
128	Processing_attributes														Input File Name 031	GC1SG1_20180806D01D_T0217_L2SG_RSRFQ_0006.h5	H5T_C_S1	
129	Processing_attributes														Input File Name 032	GC1SG1_20180806D01D_T0218_L2SG_RSRFQ_0006.h5	H5T_C_S1	
130	Processing_attributes														Input File Name 033	GC1SG1_20180806D01D_T0219_L2SG_RSRFQ_0006.h5	H5T_C_S1	
131	Processing_attributes														Input File Name 034	GC1SG1_20180806D01D_T0220_L2SG_RSRFQ_0006.h5	H5T_C_S1	
132	Processing_attributes														Input File Name 035	GC1SG1_20180806D01D_T0221_L2SG_RSRFQ_0006.h5	H5T_C_S1	
133	Processing_attributes														Input File Name 036	GC1SG1_20180806D01D_T0222_L2SG_RSRFQ_0006.h5	H5T_C_S1	
134	Processing_attributes														Input File Name 037	GC1SG1_20180806D01D_T0223_L2SG_RSRFQ_0006.h5	H5T_C_S1	
135	Processing_attributes														Input File Name 038	GC1SG1_20180806D01D_T0224_L2SG_RSRFQ_0006.h5	H5T_C_S1	
136	Processing_attributes														Input File Name 039	GC1SG1_20180806D01D_T0225_L2SG_RSRFQ_0006.h5	H5T_C_S1	
137	Processing_attributes														Input File Name 040	GC1SG1_20180806D01D_T0226_L2SG_RSRFQ_0006.h5	H5T_C_S1	
138	Processing_attributes														Input File Name 041	GC1SG1_20180806D01D_T0306_L2SG_RSRFQ_0006.h5	H5T_C_S1	
139	Processing_attributes														Input File Name 042	GC1SG1_20180806D01D_T0307_L2SG_RSRFQ_0006.h5	H5T_C_S1	
140	Processing_attributes														Input File Name 043	GC1SG1_20180806D01D_T0308_L2SG_RSRFQ_0006.h5	H5T_C_S1	
141	Processing_attributes														Input File Name 044	GC1SG1_20180806D01D_T0309_L2SG_RSRFQ_0006.h5	H5T_C_S1	
142	Processing_attributes														Input File Name 045	GC1SG1_20180806D01D_T0310_L2SG_RSRFQ_0006.h5	H5T_C_S1	
143	Processing_attributes														Input File Name 046	GC1SG1_20180806D01D_T0311_L2SG_RSRFQ_0006.h5	H5T_C_S1	
144	Processing_attributes														Input File Name 047	GC1SG1_20180806D01D_T0312_L2SG_RSRFQ_0006.h5	H5T_C_S1	
145	Processing_attributes														Input File Name 048	GC1SG1_20180806D01D_T0313_L2SG_RSRFQ_0006.h5	H5T_C_S1	
146	Processing_attributes														Input File Name 049	GC1SG1_20180806D01D_T0314_L2SG_RSRFQ_0006.h5	H5T_C_S1	
147	Processing_attributes														Input File Name 050	GC1SG1_20180806D01D_T0315_L2SG_RSRFQ_0006.h5	H5T_C_S1	
148	Processing_attributes														Input File Name 051	GC1SG1_20180806D01D_T0316_L2SG_RSRFQ_0006.h5	H5T_C_S1	
149	Processing_attributes														Input File Name 052	GC1SG1_20180806D01D_T0317_L2SG_RSRFQ_0006.h5	H5T_C_S1	
150	Processing_attributes														Input File Name 053	GC1SG1_20180806D01D_T0318_L2SG_RSRFQ_0006.h5	H5T_C_S1	
151	Processing_attributes														Input File Name 054	GC1SG1_20180806D01D_T0319_L2SG_RSRFQ_0006.h5	H5T_C_S1	
152	Processing_attributes														Input File Name 055	GC1SG1_20180806D01D_T0320_L2SG_RSRFQ_0006.h5	H5T_C_S1	
153	Processing_attributes														Input File Name 056	GC1SG1_20180806D01D_T0321_L2SG_RSRFQ_0006.h5	H5T_C_S1	
154	Processing_attributes														Input File Name 057	GC1SG1_20180806D01D_T0322_L2SG_RSRFQ_0006.h5	H5T_C_S1	
155	Processing_attributes														Input File Name 058	GC1SG1_20180806D01D_T0323_L2SG_RSRFQ_0006.h5	H5T_C_S1	
156	Processing_attributes														Input File Name 059	GC1SG1_20180806D01D_T0324_L2SG_RSRFQ_0006.h5	H5T_C_S1	
157	Processing_attributes														Input File Name 060	GC1SG1_20180806D01D_T0325_L2SG_RSRFQ_0006.h5	H5T_C_S1	
158	Processing_attributes														Input File Name 061	GC1SG1_20180806D01D_T0326_L2SG_RSRFQ_0006.h5	H5T_C_S1	
159	Processing_attributes														Input File Name 062	GC1SG1_20180806D01D_T0327_L2SG_RSRFQ_0006.h5	H5T_C_S1	
160	Processing_attributes														Input File Name 063	GC1SG1_20180806D01D_T0328_L2SG_RSRFQ_0006.h5	H5T_C_S1	
161	Processing_attributes														Input File Name 064	GC1SG1_20180806D01D_T0329_L2SG_RSRFQ_0006.h5	H5T_C_S1	
162	Processing_attributes														Input File Name 065	GC1SG1_20180806D01D_T0404_L2SG_RSRFQ_0006.h5	H5T_C_S1	
163	Processing_attributes														Input File Name 066	GC1SG1_20180806D01D_T0405_L2SG_RSRFQ_0006.h5	H5T_C_S1	
164	Processing_attributes														Input File Name 067	GC1SG1_20180806D01D_T0406_L2SG_RSRFQ_0006.h5	H5T_C_S1	
165	Processing_attributes														Input File Name 068	GC1SG1_20180806D01D_T0407_L2SG_RSRFQ_0006.h5	H5T_C_S1	
166	Processing_attributes														Input File Name 069	GC1SG1_20180806D01D_T0408_L2SG_RSRFQ_0006.h5	H5T_C_S1	
167	Processing_attributes														Input File Name 070	GC1SG1_20180806D01D_T0409_L2SG_RSRFQ_0006.h5	H5T_C_S1	
168	Processing_attributes														Input File Name 071	GC1SG1_20180806D01D_T0410_L2SG_RSRFQ_0006.h5	H5T_C_S1	
169	Processing_attributes														Input File Name 072	GC1SG1_20180806D01D_T0411_L2SG_RSRFQ_0006.h5	H5T_C_S1	
170	Processing_attributes														Input File Name 073	GC1SG1_20180806D01D_T0412_L2SG_RSRFQ_0006.h5	H5T_C_S1	
171	Processing_attributes														Input File Name 074	GC1SG1_20180806D01D_T0413_L2SG_RSRFQ_0006.h5	H5T_C_S1	
172	Processing_attributes														Input File Name 075	GC1SG1_20180806D01D_T0414_L2SG_RSRFQ_0006.h5	H5T_C_S1	
173	Processing_attributes														Input File Name 076	GC1SG1_20180806D01D_T0415_L2SG_RSRFQ_0006.h5	H5T_C_S1	
174	Processing_attributes														Input File Name 077	GC1SG1_20180806D01D_T0416_L2SG_RSRFQ_0006.h5	H5T_C_S1	
175	Processing_attributes														Input File Name 078	GC1SG1_20180806D01D_T0417_L2SG_RSRFQ_0006.h5	H5T_C_S1	
176	Processing_attributes														Input File Name 079	GC1SG1_20180806D01D_T0418_L2SG_RSRFQ_0006.h5	H5T_C_S1	
177	Processing_attributes														Input File Name 080	GC1SG1_20180806D01D_T0419_L2SG_RSRFQ_0006.h5	H5T_C_S1	
178	Processing_attributes														Input File Name 081	GC1SG1_20180806D01D_T0420_L2SG_RSRFQ_0006.h5	H5T_C_S1	
179	Processing_attributes														Input File Name 082	GC1SG1_20180806D01D_T0421_L2SG_RSRFQ_0006.h5	H5T_C_S1	
180	Processing_attributes														Input File Name 083	GC1SG1_20180806D01D_T0422_L2SG_RSRFQ_0006.h5	H5T_C_S1	
181	Processing_attributes														Input File Name 084	GC1SG1_20180806D01D_T0423_L2SG_RSRFQ_0006.h5	H5T_C_S1	
182	Processing_attributes														Input File Name 085	GC1SG1_20180806D01D_T0424_L2SG_RSRFQ_0006.h5	H5T_C_S1	
183	Processing_attributes														Input File Name 086	GC1SG1_20180806D01D_T0425_L2SG_RSRFQ_0006.h5	H5T_C_S1	
184	Processing_attributes														Input File Name 087	GC1SG1_20180806D01D_T0426_L2SG_RSRFQ_0006.h5	H5T_C_S1	
185	Processing_attributes														Input File Name 088	GC1SG1_20180806D01D_T0427_L2SG_RSRFQ_0006.h5	H5T_C_S1	
186	Processing_attributes														Input File Name 089	GC1SG1_20180806D01D_T0428_L2SG_RSRFQ_0006.h5	H5T_C_S1	
187	Processing_attributes														Input File Name 090	GC1SG1_20180806D01D_T0429_L2SG_RSRFQ_0006.h5	H5T_C_S1	
188	Processing_attributes														Input File Name 091	GC1SG1_20180806D01D_T0430_L2SG_RSRFQ_0006.h5	H5T_C_S1	
189	Processing_attributes														Input File Name 092	GC1SG1_20180806D01D_T0431_L2SG_RSRFQ_0006.h5	H5T_C_S1	
190	Processing_attributes														Input File Name 093	GC1SG1_20180806D01D_T0505_L2SG_RSRFQ_0006.h5	H5T_C_S1	
191	Processing_attributes														Input File Name 094	GC1SG1_20180806D01D_T0506_L2SG_RSRFQ_0006.h5	H5T_C_S1	
192	Processing_attributes														Input File Name 095	GC1SG1_20180806D01D_T0507_L2SG_RSRFQ_0006.h5	H5T_C_S1	
193	Processing_attributes														Input File Name 096	GC1SG1_20180806D01D_T0508_L2SG_RSRFQ_0006.h5	H5T_C_S1	
194	Processing_attributes														Input File Name 097	GC1SG1_20180806D01D_T0509_L2SG_RSRFQ_0006.h5	H5T_C_S1	
195	Processing_attributes														Input File Name 098	GC1SG1_20180806D01D_T0510_L2SG_RSRFQ_0006.h5	H5T_C_S1	
196	Processing_attributes														Input File Name 099	GC1SG1_20180806D01D_T0511_L2SG_RSRFQ_0006.h5	H5T_C_S1	
197	Processing_attributes														Input File Name 100	GC1SG1_20180806D01D_T0512_L2SG_RSRFQ_0006.h5	H5T_C_S1	
198	Processing_attributes														Input File Name 101	GC1SG1_20180806D01D_T0513_L2SG_RSRFQ_0006.h5	H5T_C_S1	
199	Processing_attributes														Input File Name 102	GC1SG1_20180806D01D_T0514_L2SG_RSRFQ_0006.h5	H5T_C_S1	
200	Processing_attributes														Input File Name 103	GC1SG1_20180806D01D_T0516_L2SG_RSRFQ_0006.h5	H5T_C_S1	
201	Processing_attributes														Input File Name 104	GC1SG1_20180806D01D_T0517_L2SG_RSRFQ_0006.h5	H5T_C_S1	
202	Processing_attributes														Input File Name 105	GC1SG1_20180806D01D_T0518_L2SG_RSRFQ_0006.h5	H5T_C_S1	
203	Processing_attributes														Input File Name 106	GC1SG1_20180806D01D_T0519_L2SG_RSRFQ_0006.h5	H5T_C_S1	
204	Processing_attributes														Input File Name 107	GC1SG1_20180806D01D_T0520_L2SG_RSRFQ_0006.h5	H5T_C_S1	
205	Processing_attributes														Input File Name 108	GC1SG1_20180806D01D_T0521_L2SG_RSRFQ_0006.h5	H5T_C_S1	
206	Processing_attributes														Input File Name 109	GC1SG1_20180806D01D_T0522_L2SG_RSRFQ_0006.h5	H5T_C_S1	
207	Processing_attributes														Input File Name 110	GC1SG1_20180806D01D_T0523_L2SG_RSRFQ_0006.h5	H5T_C_S1	
208	Processing_attributes														Input File Name 111	GC1SG1_20180806D01D_T0524_L2SG_RSRFQ_0006.h5	H5T_C_S1	
209	Processing_attributes														Input File Name 112	GC1SG1_20180806D01D_T0525_L2SG_RSRFQ_0006.h5	H5T_C_S1	
210	Processing_attributes														Input File Name 113	GC1SG1_20180806D01D_T0526_L2SG_RSRFQ_0006.h5	H5T_C_S1	
211	Processing_attributes														Input File Name 114	GC1SG1_20180806D01D_T0527_L2SG_RSRFQ_0006.h5	H5T_C_S1	
212	Processing_attributes														Input File Name 115	GC1SG1_20180806D01D_T0528_L2SG_RSRFQ_0006.h5	H5T_C_S1	
213	Processing_attributes														Input File Name 116	GC1SG1_20180806D01D_T0529_L2SG_RSRFQ_0006.h5	H5T_C_S1	
214	Processing_attributes														Input File Name 117	GC1SG1_20180806D01D_T0530_L2SG_RSRFQ_0006.h5	H5T_C_S1	
215	Processing_attributes														Input File Name 118	GC1SG1_20180806D01D_T0531_L2SG_RSRFQ_0006.h5	H5T_C_S1	
216	Processing_attributes														Input File Name 119	GC1SG1_20180806D01D_T0601_L2SG_RSRFQ_0006.h5	H5T_C_S1	
217	Processing_attributes														Input File Name 120	GC1SG1_20180806D01D_T0602_L2SG_RSRFQ_0006.h5	H5T_C_S1	
218	Processing_attributes														Input File Name 121	GC1SG1_20180806D01D_T0603_L2SG_RSRFQ_0006.h5	H5T_C_S1	
219	Processing_attributes														Input File Name 122	GC1SG1_20180806D01D_T0605_L2SG_RSRFQ_0006.h5	H5T_C_S1	
220	Processing_attributes														Input File Name 123	GC1SG1_20180806D01D_T0606_L2SG_RSRFQ_0006.h5	H5T_C_S1	
221	Processing_attributes														Input File Name 124	GC1SG1_20180806D01D_T0607_L2SG_RSRFQ_0006.h5	H5T_C_S1	
222	Processing_attributes														Input File Name 125	GC1SG1_20180806D01D_T0608_L2SG_RSRFQ_0006.h5	H5T_C_S1	
223	Processing_attributes														Input File Name 126	GC1SG1_20180806D01D_T0609_L2SG_RSRFQ_0006.h5	H5T_C_S1	
224	Processing_attributes														Input File Name 127	GC1SG1_20180806D01D_T0610_L2SG_RSRFQ_0006.h5	H5T_C_S1	
225	Processing_attributes														Input File Name 128	GC1SG1_20180806D01D_T0611_L2SG_RSRFQ_0006.h5	H5T_C_S1	
226	Processing_attributes														Input File Name 129	GC1SG1_20180806D01D_T0612_L2SG_RSRFQ_0006.h5	H5T_C_S1	
227	Processing_attributes														Input File Name 130	GC1SG1_20180806D01D_T0616_L2SG_RSRFQ_0006.h5	H5T_C_S1	
228	Processing_attributes														Input File Name 131	GC1SG1_20180806D01D_T0617_L2SG_RSRFQ_0006.h5	H5T_C_S1	
229	Processing_attributes														Input File Name 132	GC1SG1_20180806D01D_T0618_L2SG_RSRFQ_0006.h5	H5T_C_S1	
230	Processing_attributes														Input File Name 133	GC1SG1_20180806D01D_T0619_L2SG_RSRFQ_0006.h5	H5T_C_S1	
231	Processing_attributes														Input File Name 134	GC1SG1_20180806D01D_T0620_L2SG_RSRFQ_0006.h5	H5T_C_S1	
232	Processing_attributes														Input File Name 135	GC1SG1_20180806D01D_T0621_L2SG_RSRFQ_0006.h5	H5T_C_S1	
233	Processing_attributes														Input File Name 136	GC1SG1_20180806D01D_T0622_L2SG_RSRFQ_0006.h5	H5T_C_S1	
234	Processing_attributes														Input File Name 137	GC1SG1_20180806D01D_T0623_L2SG_RSRFQ_0006.h5	H5T_C_S1	
235	Processing_attributes														Input File Name 138	GC1SG1_20180806D01D_T0624_L2SG_RSRFQ_0006.h5	H5T_C_S1	
236	Processing_attributes														Input File Name 139	GC1SG1_20180806D01D_T0625_L2SG_RSRFQ_0006.h5	H5T_C_S1	
237	Processing_attributes														Input File Name 140	GC1SG1_20180806D01D_T0626_L2SG_RSRFQ_0006.h5	H5T_C_S1	
238	Processing_attributes														Input File Name 141	GC1SG1_20180806D01D_T0627_L2SG_RSRFQ_0006.h5	H5T_C_S1	

No.	Group	Dataset	Dataset Description	Type	1Dim	2Dim	3Dim	4Dim	Compress	Compress Lv.	Chunk1Dim	Chunk2Dim	Chunk3Dim	Chunk4Dim	Attribute	Attribute Value	Attribute type	Attribute Note
239	Processing_attributes														Input File Name 142	GC1SG1_20180806D01D_T0628_L2SG_RSRFQ_0006.h5	H5T_C_S1	
240	Processing_attributes														Input File Name 143	GC1SG1_20180806D01D_T0629_L2SG_RSRFQ_0006.h5	H5T_C_S1	
241	Processing_attributes														Input File Name 144	GC1SG1_20180806D01D_T0630_L2SG_RSRFQ_0006.h5	H5T_C_S1	
242	Processing_attributes														Input File Name 145	GC1SG1_20180806D01D_T0631_L2SG_RSRFQ_0006.h5	H5T_C_S1	
243	Processing_attributes														Input File Name 146	GC1SG1_20180806D01D_T0701_L2SG_RSRFQ_0006.h5	H5T_C_S1	
244	Processing_attributes														Input File Name 147	GC1SG1_20180806D01D_T0702_L2SG_RSRFQ_0006.h5	H5T_C_S1	
245	Processing_attributes														Input File Name 148	GC1SG1_20180806D01D_T0703_L2SG_RSRFQ_0006.h5	H5T_C_S1	
246	Processing_attributes														Input File Name 149	GC1SG1_20180806D01D_T0706_L2SG_RSRFQ_0006.h5	H5T_C_S1	
247	Processing_attributes														Input File Name 150	GC1SG1_20180806D01D_T0707_L2SG_RSRFQ_0006.h5	H5T_C_S1	
248	Processing_attributes														Input File Name 151	GC1SG1_20180806D01D_T0708_L2SG_RSRFQ_0006.h5	H5T_C_S1	
249	Processing_attributes														Input File Name 152	GC1SG1_20180806D01D_T0709_L2SG_RSRFQ_0006.h5	H5T_C_S1	
250	Processing_attributes														Input File Name 153	GC1SG1_20180806D01D_T0710_L2SG_RSRFQ_0006.h5	H5T_C_S1	
251	Processing_attributes														Input File Name 154	GC1SG1_20180806D01D_T0711_L2SG_RSRFQ_0006.h5	H5T_C_S1	
252	Processing_attributes														Input File Name 155	GC1SG1_20180806D01D_T0712_L2SG_RSRFQ_0006.h5	H5T_C_S1	
253	Processing_attributes														Input File Name 156	GC1SG1_20180806D01D_T0716_L2SG_RSRFQ_0006.h5	H5T_C_S1	
254	Processing_attributes														Input File Name 157	GC1SG1_20180806D01D_T0717_L2SG_RSRFQ_0006.h5	H5T_C_S1	
255	Processing_attributes														Input File Name 158	GC1SG1_20180806D01D_T0718_L2SG_RSRFQ_0006.h5	H5T_C_S1	
256	Processing_attributes														Input File Name 159	GC1SG1_20180806D01D_T0719_L2SG_RSRFQ_0006.h5	H5T_C_S1	
257	Processing_attributes														Input File Name 160	GC1SG1_20180806D01D_T0720_L2SG_RSRFQ_0006.h5	H5T_C_S1	
258	Processing_attributes														Input File Name 161	GC1SG1_20180806D01D_T0721_L2SG_RSRFQ_0006.h5	H5T_C_S1	
259	Processing_attributes														Input File Name 162	GC1SG1_20180806D01D_T0722_L2SG_RSRFQ_0006.h5	H5T_C_S1	
260	Processing_attributes														Input File Name 163	GC1SG1_20180806D01D_T0723_L2SG_RSRFQ_0006.h5	H5T_C_S1	
261	Processing_attributes														Input File Name 164	GC1SG1_20180806D01D_T0724_L2SG_RSRFQ_0006.h5	H5T_C_S1	
262	Processing_attributes														Input File Name 165	GC1SG1_20180806D01D_T0725_L2SG_RSRFQ_0006.h5	H5T_C_S1	
263	Processing_attributes														Input File Name 166	GC1SG1_20180806D01D_T0726_L2SG_RSRFQ_0006.h5	H5T_C_S1	
264	Processing_attributes														Input File Name 167	GC1SG1_20180806D01D_T0727_L2SG_RSRFQ_0006.h5	H5T_C_S1	
265	Processing_attributes														Input File Name 168	GC1SG1_20180806D01D_T0728_L2SG_RSRFQ_0006.h5	H5T_C_S1	
266	Processing_attributes														Input File Name 169	GC1SG1_20180806D01D_T0729_L2SG_RSRFQ_0006.h5	H5T_C_S1	
267	Processing_attributes														Input File Name 170	GC1SG1_20180806D01D_T0730_L2SG_RSRFQ_0006.h5	H5T_C_S1	
268	Processing_attributes														Input File Name 171	GC1SG1_20180806D01D_T0731_L2SG_RSRFQ_0006.h5	H5T_C_S1	
269	Processing_attributes														Input File Name 172	GC1SG1_20180806D01D_T0732_L2SG_RSRFQ_0006.h5	H5T_C_S1	
270	Processing_attributes														Input File Name 173	GC1SG1_20180806D01D_T0801_L2SG_RSRFQ_0006.h5	H5T_C_S1	
271	Processing_attributes														Input File Name 174	GC1SG1_20180806D01D_T0802_L2SG_RSRFQ_0006.h5	H5T_C_S1	
272	Processing_attributes														Input File Name 175	GC1SG1_20180806D01D_T0807_L2SG_RSRFQ_0006.h5	H5T_C_S1	
273	Processing_attributes														Input File Name 176	GC1SG1_20180806D01D_T0808_L2SG_RSRFQ_0006.h5	H5T_C_S1	
274	Processing_attributes														Input File Name 177	GC1SG1_20180806D01D_T0809_L2SG_RSRFQ_0006.h5	H5T_C_S1	
275	Processing_attributes														Input File Name 178	GC1SG1_20180806D01D_T0810_L2SG_RSRFQ_0006.h5	H5T_C_S1	
276	Processing_attributes														Input File Name 179	GC1SG1_20180806D01D_T0811_L2SG_RSRFQ_0006.h5	H5T_C_S1	
277	Processing_attributes														Input File Name 180	GC1SG1_20180806D01D_T0812_L2SG_RSRFQ_0006.h5	H5T_C_S1	
278	Processing_attributes														Input File Name 181	GC1SG1_20180806D01D_T0813_L2SG_RSRFQ_0006.h5	H5T_C_S1	
279	Processing_attributes														Input File Name 182	GC1SG1_20180806D01D_T0814_L2SG_RSRFQ_0006.h5	H5T_C_S1	
280	Processing_attributes														Input File Name 183	GC1SG1_20180806D01D_T0815_L2SG_RSRFQ_0006.h5	H5T_C_S1	
281	Processing_attributes														Input File Name 184	GC1SG1_20180806D01D_T0816_L2SG_RSRFQ_0006.h5	H5T_C_S1	
282	Processing_attributes														Input File Name 185	GC1SG1_20180806D01D_T0817_L2SG_RSRFQ_0006.h5	H5T_C_S1	
283	Processing_attributes														Input File Name 186	GC1SG1_20180806D01D_T0818_L2SG_RSRFQ_0006.h5	H5T_C_S1	
284	Processing_attributes														Input File Name 187	GC1SG1_20180806D01D_T0819_L2SG_RSRFQ_0006.h5	H5T_C_S1	
285	Processing_attributes														Input File Name 188	GC1SG1_20180806D01D_T0820_L2SG_RSRFQ_0006.h5	H5T_C_S1	
286	Processing_attributes														Input File Name 189	GC1SG1_20180806D01D_T0821_L2SG_RSRFQ_0006.h5	H5T_C_S1	
287	Processing_attributes														Input File Name 190	GC1SG1_20180806D01D_T0822_L2SG_RSRFQ_0006.h5	H5T_C_S1	
288	Processing_attributes														Input File Name 191	GC1SG1_20180806D01D_T0823_L2SG_RSRFQ_0006.h5	H5T_C_S1	
289	Processing_attributes														Input File Name 192	GC1SG1_20180806D01D_T0824_L2SG_RSRFQ_0006.h5	H5T_C_S1	
290	Processing_attributes														Input File Name 193	GC1SG1_20180806D01D_T0825_L2SG_RSRFQ_0006.h5	H5T_C_S1	
291	Processing_attributes														Input File Name 194	GC1SG1_20180806D01D_T0826_L2SG_RSRFQ_0006.h5	H5T_C_S1	
292	Processing_attributes														Input File Name 195	GC1SG1_20180806D01D_T0827_L2SG_RSRFQ_0006.h5	H5T_C_S1	
293	Processing_attributes														Input File Name 196	GC1SG1_20180806D01D_T0828_L2SG_RSRFQ_0006.h5	H5T_C_S1	
294	Processing_attributes														Input File Name 197	GC1SG1_20180806D01D_T0829_L2SG_RSRFQ_0006.h5	H5T_C_S1	
295	Processing_attributes														Input File Name 198	GC1SG1_20180806D01D_T0830_L2SG_RSRFQ_0006.h5	H5T_C_S1	
296	Processing_attributes														Input File Name 199	GC1SG1_20180806D01D_T0831_L2SG_RSRFQ_0006.h5	H5T_C_S1	
297	Processing_attributes														Input File Name 200	GC1SG1_20180806D01D_T0832_L2SG_RSRFQ_0006.h5	H5T_C_S1	
298	Processing_attributes														Input File Name 201	GC1SG1_20180806D01D_T0900_L2SG_RSRFQ_0006.h5	H5T_C_S1	
299	Processing_attributes														Input File Name 202	GC1SG1_20180806D01D_T0901_L2SG_RSRFQ_0006.h5	H5T_C_S1	
300	Processing_attributes														Input File Name 203	GC1SG1_20180806D01D_T0908_L2SG_RSRFQ_0006.h5	H5T_C_S1	
301	Processing_attributes														Input File Name 204	GC1SG1_20180806D01D_T0909_L2SG_RSRFQ_0006.h5	H5T_C_S1	
302	Processing_attributes														Input File Name 205	GC1SG1_20180806D01D_T0910_L2SG_RSRFQ_0006.h5	H5T_C_S1	
303	Processing_attributes														Input File Name 206	GC1SG1_20180806D01D_T0911_L2SG_RSRFQ_0006.h5	H5T_C_S1	
304	Processing_attributes														Input File Name 207	GC1SG1_20180806D01D_T0912_L2SG_RSRFQ_0006.h5	H5T_C_S1	
305	Processing_attributes														Input File Name 208	GC1SG1_20180806D01D_T0913_L2SG_RSRFQ_0006.h5	H5T_C_S1	
306	Processing_attributes														Input File Name 209	GC1SG1_20180806D01D_T0914_L2SG_RSRFQ_0006.h5	H5T_C_S1	
307	Processing_attributes														Input File Name 210	GC1SG1_20180806D01D_T0915_L2SG_RSRFQ_0006.h5	H5T_C_S1	
308	Processing_attributes														Input File Name 211	GC1SG1_20180806D01D_T0916_L2SG_RSRFQ_0006.h5	H5T_C_S1	
309	Processing_attributes														Input File Name 212	GC1SG1_20180806D01D_T0917_L2SG_RSRFQ_0006.h5	H5T_C_S1	
310	Processing_attributes														Input File Name 213	GC1SG1_20180806D01D_T0918_L2SG_RSRFQ_0006.h5	H5T_C_S1	
311	Processing_attributes														Input File Name 214	GC1SG1_20180806D01D_T0919_L2SG_RSRFQ_0006.h5	H5T_C_S1	
312	Processing_attributes														Input File Name 215	GC1SG1_20180806D01D_T0920_L2SG_RSRFQ_0006.h5	H5T_C_S1	
313	Processing_attributes														Input File Name 216	GC1SG1_20180806D01D_T0921_L2SG_RSRFQ_0006.h5	H5T_C_S1	
314	Processing_attributes														Input File Name 217	GC1SG1_20180806D01D_T0922_L2SG_RSRFQ_0006.h5	H5T_C_S1	
315	Processing_attributes														Input File Name 218	GC1SG1_20180806D01D_T0923_L2SG_RSRFQ_0006.h5	H5T_C_S1	
316	Processing_attributes														Input File Name 219	GC1SG1_20180806D01D_T0924_L2SG_RSRFQ_0006.h5	H5T_C_S1	
317	Processing_attributes														Input File Name 220	GC1SG1_20180806D01D_T0925_L2SG_RSRFQ_0006.h5	H5T_C_S1	
318	Processing_attributes														Input File Name 221	GC1SG1_20180806D01D_T0926_L2SG_RSRFQ_0006.h5	H5T_C_S1	
319	Processing_attributes														Input File Name 222	GC1SG1_20180806D01D_T0927_L2SG_RSRFQ_0006.h5	H5T_C_S1	
320	Processing_attributes														Input File Name 223	GC1SG1_20180806D01D_T0928_L2SG_RSRFQ_0006.h5	H5T_C_S1	
321	Processing_attributes														Input File Name 224	GC1SG1_20180806D01D_T0929_L2SG_RSRFQ_0006.h5	H5T_C_S1	
322	Processing_attributes														Input File Name 225	GC1SG1_20180806D01D_T0930_L2SG_RSRFQ_0006.h5	H5T_C_S1	
323	Processing_attributes														Input File Name 226	GC1SG1_20180806D01D_T0931_L2SG_RSRFQ_0006.h5	H5T_C_S1	
324	Processing_attributes														Input File Name 227	GC1SG1_20180806D01D_T0932_L2SG_RSRFQ_0006.h5	H5T_C_S1	
325	Processing_attributes														Input File Name 228	GC1SG1_20180806D01D_T0933_L2SG_RSRFQ_0006.h5	H5T_C_S1	
326	Processing_attributes														Input File Name 229	GC1SG1_20180806D01D_T0934_L2SG_RSRFQ_0006.h5	H5T_C_S1	
327	Processing_attributes														Input File Name 230	GC1SG1_20180806D01D_T1000_L2SG_RSRFQ_0006.h5	H5T_C_S1	
328	Processing_attributes														Input File Name 231	GC1SG1_20180806D01D_T1001_L2SG_RSRFQ_0006.h5	H5T_C_S1	
329	Processing_attributes														Input File Name 232	GC1SG1_20180806D01D_T1002_L2SG_RSRFQ_0006.h5	H5T_C_S1	
330	Processing_attributes														Input File Name 233	GC1SG1_20180806D01D_T1010_L2SG_RSRFQ_0006.h5	H5T_C_S1	
331	Processing_attributes														Input File Name 234	GC1SG1_20180806D01D_T1011_L2SG_RSRFQ_0006.h5	H5T_C_S1	
332	Processing_attributes														Input File Name 235	GC1SG1_20180806D01D_T1012_L2SG_RSRFQ_0006.h5	H5T_C_S1	
333	Processing_attributes														Input File Name 236	GC1SG1_20180806D01D_T1013_L2SG_RSRFQ_0006.h5	H5T_C_S1	
334	Processing_attributes														Input File Name 237	GC1SG1_20180806D01D_T1014_L2SG_RSRFQ_0006.h5	H5T_C_S1	
335	Processing_attributes														Input File Name 238	GC1SG1_20180806D01D_T1018_L2SG_RSRFQ_0006.h5	H5T_C_S1	
336	Processing_attributes														Input File Name 239	GC1SG1_20180806D01D_T1019_L2SG_RSRFQ_0006.h5	H5T_C_S1	
337	Processing_attributes														Input File Name 240	GC1SG1_20180806D01D_T1020_L2SG_RSRFQ_0006.h5	H5T_C_S1	
338	Processing_attributes														Input File Name 241	GC1SG1_20180806D01D_T1021_L2SG_RSRFQ_0006.h5	H5T_C_S1	
339	Processing_attributes														Input File Name 242	GC1SG1_20180806D01D_T1022_L2SG_RSRFQ_0006.h5	H5T_C_S1	
340	Processing_attributes														Input File Name 243	GC1SG1_20180806D01D_T1023_L2SG_RSRFQ_0006.h5	H5T_C_S1	
341	Processing_attributes														Input File Name 244	GC1SG1_20180806D01D_T1024_L2SG_RSRFQ_0006.h5	H5T_C_S1	
342	Processing_attributes														Input File Name 245	GC1SG1_20180806D01D_T1027_L2SG_RSRFQ_0006.h5	H5T_C_S1	
343	Processing_attributes														Input File Name 246	GC1SG1_20180806D01D_T1028_L2SG_RSRFQ_0006.h5	H5T_C_S1	
344	Processing_attributes														Input File Name 247	GC1SG1_20180806D01D_T1029_L2SG_RSRFQ_0006.h5	H5T_C_S1	
345	Processing_attributes														Input File Name 248	GC1SG1_20180806D01D_T1030_L2SG_RSRFQ_0006.h5	H5T_C_S1	
346	Processing_attributes														Input File Name 249	GC1SG1_20180806D01D_T1031_L2SG_RSRFQ_0006.h5	H5T_C_S1	
347	Processing_attributes														Input File Name 250	GC1SG1_20180806D01D_T1032_L2SG_RSRFQ_0006.h5	H5T_C_S1	
348	Processing_attributes														Input File Name 251	GC1SG1_20180806D01D_T1033_L2SG_RSRFQ_0006.h5	H5T_C_S1	
349	Processing_attributes														Input File Name 252	GC1SG1_20180806D01D_T1034_L2SG_RSRFQ_0006.h5	H5T_C_S1	
350	Processing_attributes														Input File Name 253	GC1SG1_20180806D01D_T1101_L2SG_RSRFQ_0006.h5	H5T_C_S1	
351	Processing_attributes														Input File Name 254	GC1SG1_20180806D01D_T1102_L2SG_RSRFQ_0006.h5	H5T_C_S1	
352	Processing_attributes														Input File Name 255	GC1SG1_20180806D01D_T1103_L2SG_RSRFQ_0006.h5	H5T_C_S1	
353	Processing_attributes														Input File Name 256	GC1SG1_20180806D01D_T1110_L2SG_RSRFQ_0006.h5	H5T_C_S1	
354	Processing_attributes														Input File Name 257	GC1SG1_20180806D01D_T1111_L2SG_RSRFQ_0006.h5	H5T_C_S1	
355	Processing_attributes														Input File Name 258	GC1SG1_20180806D01D_T1112_L2SG_RSRFQ_0006.h5	H5T_C_S1	
356	Processing_attributes														Input File Name 259	GC1SG1_20180806D01D_T1113_L2SG_RSRFQ_0006.h5	H5T_C_S1	
357	Processing_attributes														Input File Name 260	GC1SG1_20180806D01D_T1114_L2SG_RSRFQ_0006.h5	H5T_C_S1	
358	Processing_attributes														Input File Name 261	GC1SG1_20180806D01D_T1118_L2SG_RSRFQ_0006.h5	H5T_C_S1	
359	Processing_attributes														Input File Name 262	GC1SG1_20180806D01D_T1119_L2SG_RSRFQ_0006.h5	H5T_C_S1	
360	Processing_attributes														Input File Name 263	GC1SG1_20180806D01D_T1120_L2SG_RSRFQ_0006.h5	H5T_C_S1	

No.	Group	Dataset	Dataset Description	Type	1Dim	2Dim	3Dim	4Dim	Compress	Compress Lv.	Chunk1Dim	Chunk2Dim	Chunk3Dim	Chunk4Dim	Attribute	Attribute Value	Attribute type	Attribute Note
361	Processing_attributes														Input File Name 264	GC1SG1_20180806D01D_T1121_L2SG_RSRFQ_0006.h5	H5T_C_S1	
362	Processing_attributes														Input File Name 265	GC1SG1_20180806D01D_T1122_L2SG_RSRFQ_0006.h5	H5T_C_S1	
363	Processing_attributes														Input File Name 266	GC1SG1_20180806D01D_T1123_L2SG_RSRFQ_0006.h5	H5T_C_S1	
364	Processing_attributes														Input File Name 267	GC1SG1_20180806D01D_T1127_L2SG_RSRFQ_0006.h5	H5T_C_S1	
365	Processing_attributes														Input File Name 268	GC1SG1_20180806D01D_T1128_L2SG_RSRFQ_0006.h5	H5T_C_S1	
366	Processing_attributes														Input File Name 269	GC1SG1_20180806D01D_T1129_L2SG_RSRFQ_0006.h5	H5T_C_S1	
367	Processing_attributes														Input File Name 270	GC1SG1_20180806D01D_T1130_L2SG_RSRFQ_0006.h5	H5T_C_S1	
368	Processing_attributes														Input File Name 271	GC1SG1_20180806D01D_T1131_L2SG_RSRFQ_0006.h5	H5T_C_S1	
369	Processing_attributes														Input File Name 272	GC1SG1_20180806D01D_T1132_L2SG_RSRFQ_0006.h5	H5T_C_S1	
370	Processing_attributes														Input File Name 273	GC1SG1_20180806D01D_T1133_L2SG_RSRFQ_0006.h5	H5T_C_S1	
371	Processing_attributes														Input File Name 274	GC1SG1_20180806D01D_T1202_L2SG_RSRFQ_0006.h5	H5T_C_S1	
372	Processing_attributes														Input File Name 275	GC1SG1_20180806D01D_T1203_L2SG_RSRFQ_0006.h5	H5T_C_S1	
373	Processing_attributes														Input File Name 276	GC1SG1_20180806D01D_T1204_L2SG_RSRFQ_0006.h5	H5T_C_S1	
374	Processing_attributes														Input File Name 277	GC1SG1_20180806D01D_T1205_L2SG_RSRFQ_0006.h5	H5T_C_S1	
375	Processing_attributes														Input File Name 278	GC1SG1_20180806D01D_T1210_L2SG_RSRFQ_0006.h5	H5T_C_S1	
376	Processing_attributes														Input File Name 279	GC1SG1_20180806D01D_T1211_L2SG_RSRFQ_0006.h5	H5T_C_S1	
377	Processing_attributes														Input File Name 280	GC1SG1_20180806D01D_T1212_L2SG_RSRFQ_0006.h5	H5T_C_S1	
378	Processing_attributes														Input File Name 281	GC1SG1_20180806D01D_T1213_L2SG_RSRFQ_0006.h5	H5T_C_S1	
379	Processing_attributes														Input File Name 282	GC1SG1_20180806D01D_T1214_L2SG_RSRFQ_0006.h5	H5T_C_S1	
380	Processing_attributes														Input File Name 283	GC1SG1_20180806D01D_T1218_L2SG_RSRFQ_0006.h5	H5T_C_S1	
381	Processing_attributes														Input File Name 284	GC1SG1_20180806D01D_T1219_L2SG_RSRFQ_0006.h5	H5T_C_S1	
382	Processing_attributes														Input File Name 285	GC1SG1_20180806D01D_T1220_L2SG_RSRFQ_0006.h5	H5T_C_S1	
383	Processing_attributes														Input File Name 286	GC1SG1_20180806D01D_T1221_L2SG_RSRFQ_0006.h5	H5T_C_S1	
384	Processing_attributes														Input File Name 287	GC1SG1_20180806D01D_T1222_L2SG_RSRFQ_0006.h5	H5T_C_S1	
385	Processing_attributes														Input File Name 288	GC1SG1_20180806D01D_T1223_L2SG_RSRFQ_0006.h5	H5T_C_S1	
386	Processing_attributes														Input File Name 289	GC1SG1_20180806D01D_T1226_L2SG_RSRFQ_0006.h5	H5T_C_S1	
387	Processing_attributes														Input File Name 290	GC1SG1_20180806D01D_T1227_L2SG_RSRFQ_0006.h5	H5T_C_S1	
388	Processing_attributes														Input File Name 291	GC1SG1_20180806D01D_T1228_L2SG_RSRFQ_0006.h5	H5T_C_S1	
389	Processing_attributes														Input File Name 292	GC1SG1_20180806D01D_T1229_L2SG_RSRFQ_0006.h5	H5T_C_S1	
390	Processing_attributes														Input File Name 293	GC1SG1_20180806D01D_T1230_L2SG_RSRFQ_0006.h5	H5T_C_S1	
391	Processing_attributes														Input File Name 294	GC1SG1_20180806D01D_T1231_L2SG_RSRFQ_0006.h5	H5T_C_S1	
392	Processing_attributes														Input File Name 295	GC1SG1_20180806D01D_T1232_L2SG_RSRFQ_0006.h5	H5T_C_S1	
393	Processing_attributes														Input File Name 296	GC1SG1_20180806D01D_T1233_L2SG_RSRFQ_0006.h5	H5T_C_S1	
394	Processing_attributes														Input File Name 297	GC1SG1_20180806D01D_T1304_L2SG_RSRFQ_0006.h5	H5T_C_S1	
395	Processing_attributes														Input File Name 298	GC1SG1_20180806D01D_T1305_L2SG_RSRFQ_0006.h5	H5T_C_S1	
396	Processing_attributes														Input File Name 299	GC1SG1_20180806D01D_T1306_L2SG_RSRFQ_0006.h5	H5T_C_S1	
397	Processing_attributes														Input File Name 300	GC1SG1_20180806D01D_T1311_L2SG_RSRFQ_0006.h5	H5T_C_S1	
398	Processing_attributes														Input File Name 301	GC1SG1_20180806D01D_T1312_L2SG_RSRFQ_0006.h5	H5T_C_S1	
399	Processing_attributes														Input File Name 302	GC1SG1_20180806D01D_T1313_L2SG_RSRFQ_0006.h5	H5T_C_S1	
400	Processing_attributes														Input File Name 303	GC1SG1_20180806D01D_T1314_L2SG_RSRFQ_0006.h5	H5T_C_S1	
401	Processing_attributes														Input File Name 304	GC1SG1_20180806D01D_T1315_L2SG_RSRFQ_0006.h5	H5T_C_S1	
402	Processing_attributes														Input File Name 305	GC1SG1_20180806D01D_T1318_L2SG_RSRFQ_0006.h5	H5T_C_S1	
403	Processing_attributes														Input File Name 306	GC1SG1_20180806D01D_T1319_L2SG_RSRFQ_0006.h5	H5T_C_S1	
404	Processing_attributes														Input File Name 307	GC1SG1_20180806D01D_T1320_L2SG_RSRFQ_0006.h5	H5T_C_S1	
405	Processing_attributes														Input File Name 308	GC1SG1_20180806D01D_T1321_L2SG_RSRFQ_0006.h5	H5T_C_S1	
406	Processing_attributes														Input File Name 309	GC1SG1_20180806D01D_T1322_L2SG_RSRFQ_0006.h5	H5T_C_S1	
407	Processing_attributes														Input File Name 310	GC1SG1_20180806D01D_T1326_L2SG_RSRFQ_0006.h5	H5T_C_S1	
408	Processing_attributes														Input File Name 311	GC1SG1_20180806D01D_T1327_L2SG_RSRFQ_0006.h5	H5T_C_S1	
409	Processing_attributes														Input File Name 312	GC1SG1_20180806D01D_T1328_L2SG_RSRFQ_0006.h5	H5T_C_S1	
410	Processing_attributes														Input File Name 313	GC1SG1_20180806D01D_T1329_L2SG_RSRFQ_0006.h5	H5T_C_S1	
411	Processing_attributes														Input File Name 314	GC1SG1_20180806D01D_T1330_L2SG_RSRFQ_0006.h5	H5T_C_S1	
412	Processing_attributes														Input File Name 315	GC1SG1_20180806D01D_T1331_L2SG_RSRFQ_0006.h5	H5T_C_S1	
413	Processing_attributes														Input File Name 316	GC1SG1_20180806D01D_T1406_L2SG_RSRFQ_0006.h5	H5T_C_S1	
414	Processing_attributes														Input File Name 317	GC1SG1_20180806D01D_T1407_L2SG_RSRFQ_0006.h5	H5T_C_S1	
415	Processing_attributes														Input File Name 318	GC1SG1_20180806D01D_T1408_L2SG_RSRFQ_0006.h5	H5T_C_S1	
416	Processing_attributes														Input File Name 319	GC1SG1_20180806D01D_T1409_L2SG_RSRFQ_0006.h5	H5T_C_S1	
417	Processing_attributes														Input File Name 320	GC1SG1_20180806D01D_T1412_L2SG_RSRFQ_0006.h5	H5T_C_S1	
418	Processing_attributes														Input File Name 321	GC1SG1_20180806D01D_T1413_L2SG_RSRFQ_0006.h5	H5T_C_S1	
419	Processing_attributes														Input File Name 322	GC1SG1_20180806D01D_T1414_L2SG_RSRFQ_0006.h5	H5T_C_S1	
420	Processing_attributes														Input File Name 323	GC1SG1_20180806D01D_T1415_L2SG_RSRFQ_0006.h5	H5T_C_S1	
421	Processing_attributes														Input File Name 324	GC1SG1_20180806D01D_T1416_L2SG_RSRFQ_0006.h5	H5T_C_S1	
422	Processing_attributes														Input File Name 325	GC1SG1_20180806D01D_T1421_L2SG_RSRFQ_0006.h5	H5T_C_S1	
423	Processing_attributes														Input File Name 326	GC1SG1_20180806D01D_T1425_L2SG_RSRFQ_0006.h5	H5T_C_S1	
424	Processing_attributes														Input File Name 327	GC1SG1_20180806D01D_T1426_L2SG_RSRFQ_0006.h5	H5T_C_S1	
425	Processing_attributes														Input File Name 328	GC1SG1_20180806D01D_T1427_L2SG_RSRFQ_0006.h5	H5T_C_S1	
426	Processing_attributes														Input File Name 329	GC1SG1_20180806D01D_T1428_L2SG_RSRFQ_0006.h5	H5T_C_S1	
427	Processing_attributes														Input File Name 330	GC1SG1_20180806D01D_T1429_L2SG_RSRFQ_0006.h5	H5T_C_S1	
428	Processing_attributes														Input File Name 331	GC1SG1_20180806D01D_T1510_L2SG_RSRFQ_0006.h5	H5T_C_S1	
429	Processing_attributes														Input File Name 332	GC1SG1_20180806D01D_T1512_L2SG_RSRFQ_0006.h5	H5T_C_S1	
430	Processing_attributes														Input File Name 333	GC1SG1_20180806D01D_T1513_L2SG_RSRFQ_0006.h5	H5T_C_S1	
431	Processing_attributes														Input File Name 334	GC1SG1_20180806D01D_T1514_L2SG_RSRFQ_0006.h5	H5T_C_S1	
432	Processing_attributes														Input File Name 335	GC1SG1_20180806D01D_T1515_L2SG_RSRFQ_0006.h5	H5T_C_S1	
433	Processing_attributes														Input File Name 336	GC1SG1_20180806D01D_T1516_L2SG_RSRFQ_0006.h5	H5T_C_S1	
434	Processing_attributes														Input File Name 337	GC1SG1_20180806D01D_T1519_L2SG_RSRFQ_0006.h5	H5T_C_S1	
435	Processing_attributes														Input File Name 338	GC1SG1_20180806D01D_T1520_L2SG_RSRFQ_0006.h5	H5T_C_S1	
436	Processing_attributes														Input File Name 339	GC1SG1_20180806D01D_T1521_L2SG_RSRFQ_0006.h5	H5T_C_S1	
437	Processing_attributes														Input File Name 340	GC1SG1_20180806D01D_T1522_L2SG_RSRFQ_0006.h5	H5T_C_S1	
438	Processing_attributes														Input File Name 341	GC1SG1_20180806D01D_T1526_L2SG_RSRFQ_0006.h5	H5T_C_S1	
439	Processing_attributes														Input File Name 342	GC1SG1_20180806D01D_T1618_L2SG_RSRFQ_0006.h5	H5T_C_S1	
440	Processing_attributes														Input File Name 343	GC1SG1_20180806D01D_T1619_L2SG_RSRFQ_0006.h5	H5T_C_S1	
441	Processing_attributes														Input File Name 344	GC1SG1_20180806D01D_T1620_L2SG_RSRFQ_0006.h5	H5T_C_S1	
442	Processing_attributes														Input File Name 345	GC1SG1_20180806D01D_T1621_L2SG_RSRFQ_0006.h5	H5T_C_S1	
443	Processing_attributes														Input File Name 346	GC1SG1_20180806D01D_T1622_L2SG_RSRFQ_0006.h5	H5T_C_S1	
444	Processing_attributes														Input File Name 347	GC1SG1_20180806D01D_T1719_L2SG_RSRFQ_0006.h5	H5T_C_S1	

No.	Group	Dataset	Dataset Description	Type	1Dim	2Dim	3Dim	4Dim	Compress	Compress Lv.	Chunk1Dim	Chunk2Dim	Chunk3Dim	Chunk4Dim	Attribute	Attribute Value	Attribute type	Attribute Note
1	Geometry_data														Grid_interval	0.0416667	H5T_IEEE_F32LE	
2	Geometry_data														Grid_interval_unit	deg	H5T_C_S1	
3	Geometry_data														Image_projection	Non-map projected one dimensional array. Bin height is 1/[Grid_interval] deg. and bin width depends on its latitude (1/[Grid_interval]/cos(lat.) deg.). The area of each bin is equal. The bin is started from -180 deg. longitude to eastbound and from -90 deg. latitude (south) to 90 deg. (north).	H5T_C_S1	
4	Geometry_data														Number_of_bins	23761676	H5T_STD_I32LE	
5	Geometry_data														Lower_left_latitude	-90.0	H5T_IEEE_F32LE	
6	Geometry_data														Lower_left_longitude	-180.0	H5T_IEEE_F32LE	
7	Geometry_data														Lower_right_latitude	-90.0	H5T_IEEE_F32LE	
8	Geometry_data														Lower_right_longitude	180.0	H5T_IEEE_F32LE	
9	Geometry_data														Upper_left_latitude	90.0	H5T_IEEE_F32LE	
10	Geometry_data														Upper_left_longitude	-180.0	H5T_IEEE_F32LE	
11	Geometry_data														Upper_right_latitude	90.0	H5T_IEEE_F32LE	
12	Geometry_data														Upper_right_longitude	180.0	H5T_IEEE_F32LE	
13	Global_attributes														Algorithm_depelopper	Japan Aerospace Exploration Agency (JAXA)	H5T_C_S1	
14	Global_attributes														Dataset_description	Level-3 daily spatial binning file of Rs_PI01	H5T_C_S1	
15	Global_attributes														Product_file_name	GC1SG1_20180806D01D_X0000_3BSG_RP01F_0100.h5	H5T_C_S1	
16	Global_attributes														Product_level	Level-3	H5T_C_S1	
17	Global_attributes														Product_name	Level-3 spatial binned parameters	H5T_C_S1	
18	Global_attributes														Product_version	0100	H5T_C_S1	
19	Global_attributes														Satellite	Global Change Observation Mission - Climate (GCOM-C)	H5T_C_S1	
20	Global_attributes														Sensor	Second-generation Global Imager (SGLI)	H5T_C_S1	
21	Global_attributes														Algorithm_version	1.00	H5T_C_S1	
22	Global_attributes														Parameter_version	001.00	H5T_C_S1	
23	Global_attributes														Image_start_time	20180806 00:00:00.000	H5T_C_S1	
24	Global_attributes														Image_end_time	20180806 23:29:42.000	H5T_C_S1	
25	Image_data														Grid_interval	0.0416667	H5T_IEEE_F32LE	
26	Image_data														Grid_interval_unit	deg	H5T_C_S1	
27	Image_data														Image_projection	Non-map projected one dimensional array. Bin height is 1/[Grid_interval] deg. and bin width depends on its latitude (1/[Grid_interval]/cos(lat.) deg.). The area of each bin is equal. The bin is started from -180 deg. longitude to eastbound and from -90 deg. latitude (south) to 90 deg. (north).	H5T_C_S1	
28	Image_data														Number_of_bins	23761676	H5T_STD_I32LE	
29	Image_data														Lower_left_latitude	-90.0	H5T_IEEE_F32LE	
30	Image_data														Lower_left_longitude	-180.0	H5T_IEEE_F32LE	
31	Image_data														Lower_right_latitude	-90.0	H5T_IEEE_F32LE	
32	Image_data														Lower_right_longitude	180.0	H5T_IEEE_F32LE	
33	Image_data														Upper_left_latitude	90.0	H5T_IEEE_F32LE	
34	Image_data														Upper_left_longitude	-180.0	H5T_IEEE_F32LE	
35	Image_data														Upper_right_latitude	90.0	H5T_IEEE_F32LE	
36	Image_data														Upper_right_longitude	180.0	H5T_IEEE_F32LE	
37	Image_data	Rs_PI01_AVE		H5T_STD_U16LE	23761676				gzip	4	23761676				Error_DN	65535	H5T_STD_U16LE	
38	Image_data	Rs_PI01_AVE		H5T_STD_U16LE	23761676				gzip	4	23761676				Data_description	Average of Rs_PI01 parameter (spatial statistics)	H5T_C_S1	
39	Image_data	Rs_PI01_AVE		H5T_STD_U16LE	23761676				gzip	4	23761676				Maximum_valid_DN	65534	H5T_STD_U16LE	
40	Image_data	Rs_PI01_AVE		H5T_STD_U16LE	23761676				gzip	4	23761676				Minimum_valid_DN	0	H5T_STD_U16LE	
41	Image_data	Rs_PI01_AVE		H5T_STD_U16LE	23761676				gzip	4	23761676				Offset	0.0	H5T_IEEE_F32LE	
42	Image_data	Rs_PI01_AVE		H5T_STD_U16LE	23761676				gzip	4	23761676				Slope	0.0001	H5T_IEEE_F32LE	
43	Image_data	Rs_PI01_AVE		H5T_STD_U16LE	23761676				gzip	4	23761676				Unit	NA	H5T_C_S1	
44	Image_data	Rs_PI01_Date		H5T_STD_U8LE	23761676				gzip	4	23761676				Data_description	Date information employed in the statistics. (Always 1 for this 3BSG-daily product)	H5T_C_S1	
45	Image_data	Rs_PI01_Date		H5T_STD_U8LE	23761676				gzip	4	23761676				Error_DN	255	H5T_STD_U8LE	
46	Image_data	Rs_PI01_Date		H5T_STD_U8LE	23761676				gzip	4	23761676				Maximum_valid_DN	254	H5T_STD_U16LE	
47	Image_data	Rs_PI01_Date		H5T_STD_U8LE	23761676				gzip	4	23761676				Minimum_valid_DN	0	H5T_STD_U16LE	
48	Image_data	Rs_PI01_Date		H5T_STD_U8LE	23761676				gzip	4	23761676				Offset	0.0	H5T_IEEE_F32LE	
49	Image_data	Rs_PI01_Date		H5T_STD_U8LE	23761676				gzip	4	23761676				Slope	1.0	H5T_IEEE_F32LE	
50	Image_data	Rs_PI01_Date		H5T_STD_U8LE	23761676				gzip	4	23761676				Unit	day	H5T_C_S1	
51	Image_data	Rs_PI01_MAX		H5T_STD_U16LE	23761676				gzip	4	23761676				Data_description	Maximum of Rs_PI01 parameter (spatial statistics)	H5T_C_S1	
52	Image_data	Rs_PI01_MAX		H5T_STD_U16LE	23761676				gzip	4	23761676				Error_DN	65535	H5T_STD_U16LE	
53	Image_data	Rs_PI01_MAX		H5T_STD_U16LE	23761676				gzip	4	23761676				Maximum_valid_DN	65534	H5T_STD_U16LE	
54	Image_data	Rs_PI01_MAX		H5T_STD_U16LE	23761676				gzip	4	23761676				Minimum_valid_DN	0	H5T_STD_U16LE	
55	Image_data	Rs_PI01_MAX		H5T_STD_U16LE	23761676				gzip	4	23761676				Offset	0.0	H5T_IEEE_F32LE	
56	Image_data	Rs_PI01_MAX		H5T_STD_U16LE	23761676				gzip	4	23761676				Slope	0.0001	H5T_IEEE_F32LE	
57	Image_data	Rs_PI01_MAX		H5T_STD_U16LE	23761676				gzip	4	23761676				Unit	NA	H5T_C_S1	
58	Image_data	Rs_PI01_MIN		H5T_STD_U16LE	23761676				gzip	4	23761676				Data_description	Minimum of Rs_PI01 parameter (spatial statistics)	H5T_C_S1	
59	Image_data	Rs_PI01_MIN		H5T_STD_U16LE	23761676				gzip	4	23761676				Error_DN	65535	H5T_STD_U16LE	
60	Image_data	Rs_PI01_MIN		H5T_STD_U16LE	23761676				gzip	4	23761676				Maximum_valid_DN	65534	H5T_STD_U16LE	
61	Image_data	Rs_PI01_MIN		H5T_STD_U16LE	23761676				gzip	4	23761676				Minimum_valid_DN	0	H5T_STD_U16LE	
62	Image_data	Rs_PI01_MIN		H5T_STD_U16LE	23761676				gzip	4	23761676				Offset	0.0	H5T_IEEE_F32LE	
63	Image_data	Rs_PI01_MIN		H5T_STD_U16LE	23761676				gzip	4	23761676				Slope	0.0001	H5T_IEEE_F32LE	
64	Image_data	Rs_PI01_MIN		H5T_STD_U16LE	23761676				gzip	4	23761676				Unit	NA	H5T_C_S1	
65	Image_data	Rs_PI01_Ninput		H5T_STD_U16LE	23761676				gzip	4	23761676				Data_description	The number of input data	H5T_C_S1	
66	Image_data	Rs_PI01_Ninput		H5T_STD_U16LE	23761676				gzip	4	23761676				Error_DN	65535	H5T_STD_U16LE	
67	Image_data	Rs_PI01_Ninput		H5T_STD_U16LE	23761676				gzip	4	23761676				Maximum_valid_DN	347	H5T_STD_U16LE	
68	Image_data	Rs_PI01_Ninput		H5T_STD_U16LE	23761676				gzip	4	23761676				Minimum_valid_DN	0	H5T_STD_U16LE	
69	Image_data	Rs_PI01_Ninput		H5T_STD_U16LE	23761676				gzip	4	23761676				Offset	0.0	H5T_IEEE_F32LE	
70	Image_data	Rs_PI01_Ninput		H5T_STD_U16LE	23761676				gzip	4	23761676				Slope	1.0	H5T_IEEE_F32LE	
71	Image_data	Rs_PI01_Ninput		H5T_STD_U16LE	23761676				gzip	4	23761676				Unit	NA	H5T_C_S1	
72	Image_data	Rs_PI01_Nused		H5T_STD_U16LE	23761676				gzip	4	23761676				Data_description	The number of data used in the statistics	H5T_C_S1	
73	Image_data	Rs_PI01_Nused		H5T_STD_U16LE	23761676				gzip	4	23761676				Error_DN	65535	H5T_STD_U16LE	
74	Image_data	Rs_PI01_Nused		H5T_STD_U16LE	23761676				gzip	4	23761676				Maximum_valid_DN	347	H5T_STD_U16LE	
75	Image_data	Rs_PI01_Nused		H5T_STD_U16LE	23761676				gzip	4	23761676				Minimum_valid_DN	0	H5T_STD_U16LE	
76	Image_data	Rs_PI01_Nused		H5T_STD_U16LE	23761676				gzip	4	23761676				Offset	0.0	H5T_IEEE_F32LE	
77	Image_data	Rs_PI01_Nused		H5T_STD_U16LE	23761676				gzip	4	23761676				Slope	1.0	H5T_IEEE_F32LE	
78	Image_data	Rs_PI01_Nused		H5T_STD_U16LE	23761676				gzip	4	23761676				Unit	NA	H5T_C_S1	
79	Image_data	Rs_PI01_QA_flag		H5T_STD_U8LE	23761676				gzip	4	23761676				Data_description	QA information flag ([bit field 1-0]: water(land frac.=0%)=00, mostly water(0<land frac.<50%)=01, mostly coastal(50<land frac.<100%)=10, land(land frac=100%)=11. If no input data available, all bit fields are set to 1 (i.e., flag value = 255). If pixel value in l2 data is Error_DN, flag value = 254)	H5T_C_S1	
80	Image_data	Rs_PI01_QA_flag		H5T_STD_U8LE	23761676				gzip	4	23761676				Error_DN	255	H5T_STD_U8LE	
81	Image_data	Rs_PI01_QA_flag		H5T_STD_U8LE	23761676				gzip	4	23761676				Maximum_valid_DN	253	H5T_STD_U16LE	
82	Image_data	Rs_PI01_QA_flag		H5T_STD_U8LE	23761676				gzip	4	23761676				Minimum_valid_DN	0	H5T_STD_U16LE	
83	Image_data	Rs_PI01_QA_flag		H5T_STD_U8LE	23761676				gzip	4	23761676				Offset	0.0	H5T_IEEE_F32LE	
84	Image_data	Rs_PI01_QA_flag		H5T_STD_U8LE	23761676				gzip	4	23761676				Slope	1.0	H5T_IEEE_F32LE	
85	Image_data	Rs_PI01_QA_flag		H5T_STD_U8LE	23761676				gzip	4	23761676				Unit	NA	H5T_C_S1	
86	Image_data	Rs_PI01_RMS		H5T_STD_U16LE	23761676				gzip	4	23761676				Data_description	Root Mean Square of Rs_PI01 parameter (spatial statistics)	H5T_C_S1	
87	Image_data	Rs_PI01_RMS		H5T_STD_U16LE	23761676				gzip	4	23761676				Error_DN	65535	H5T_STD_U16LE	
88	Image_data	Rs_PI01_RMS		H5T_STD_U16LE	23761676				gzip	4	23761676				Maximum_valid_DN	65534	H5T_STD_U16LE	
89	Image_data	Rs_PI01_RMS		H5T_STD_U16LE	23761676				gzip	4	23761676				Minimum_valid_DN	0	H5T_STD_U16LE	
90	Image_data	Rs_PI01_RMS		H5T_STD_U16LE	23761676				gzip	4	23761676				Offset	0.0	H5T_IEEE_F32LE	
91	Image_data	Rs_PI01_RMS		H5T_STD_U16LE	23761676				gzip	4	23761676				Slope	0.0001	H5T_IEEE_F32LE	
92	Image_data	Rs_PI01_RMS		H5T_STD_U16LE	23761676				gzip	4	23761676				Unit	NA	H5T_C_S1	
93	Processing_attributes														Contact_point	JAXA/Earth Observation Research Center (EORC)	H5T_C_S1	
94	Processing_attributes														Processing_UT	20180808 07:46:28	H5T_C_S1	
95	Processing_attributes														Processing_organization	JAXA/GCOM-C science project	H5T_C_S1	
96	Processing_attributes														Processing_result	Good	H5T_C_S1	
97	Processing_attributes														Input_files		H5T_C_S1	
98	Processing_attributes														Input File Name 001	GC1SG1_20180806D01D_T0014_L2SG_RSRFQ_0006.h5	H5T_C_S1	
99	Processing_attributes														Input File Name 002	GC1SG1_20180806D01D_T0015_L2SG_RSRFQ_0006.h5	H5T_C_S1	
100	Processing_attributes														Input File Name 003	GC1SG1_20180806D01D_T0016_L2SG_RSRFQ_0006.h5	H5T_C_S1	
101	Processing_attributes														Input File Name 004	GC1SG1_20180806D01D_T0017_L2SG_RSRFQ_0006.h5	H5T_C_S1	
102	Processing_attributes														Input File Name 005	GC1SG1_20180806D01D_T0018_L2SG_RSRFQ_0006.h5	H5T_C_S1	
103	Processing_attributes														Input File Name 006	GC1SG1_20180806D01D_T0019_L2SG_RSRFQ_0006.h5	H5T_C_S1	
104	Processing_attributes														Input File Name 007	GC1SG1_20180806D01D_T0020_L2SG_RSRFQ_0006.h5	H5T_C_S1	
105	Processing_attributes														Input File Name 008	GC1SG1_20180806D01D_T0021_L2SG_RSRFQ_0006.h5	H5T_C_S1	
106	Processing_attributes														Input File Name 009	GC1SG1_20180806D01D_T0111_L2SG_RSRFQ_0006.h5	H5T_C_S1	
107	Processing_attributes														Input File Name 010	GC1SG1_20180806D01D_T0112_L2SG_RSRFQ_0006.h5	H5T_C_S1	
108	Processing_attributes														Input File Name 011	GC1SG1_20180806D01D_T0113_L2SG_RSRFQ_0006.h5	H5T_C_S1	
109	Processing_attributes														Input File Name 012	GC1SG1_20180806D01D_T0114_L2SG_RSRFQ_0006.h5	H5T_C_S1	
110	Processing_attributes														Input File Name 013	GC1SG1_20180806D01D_T0115_L2SG_RSRFQ_0006.h5	H5T_C_S1	
111	Processing_attributes														Input File Name 014	GC1SG1_20180806D01D_T0116_L2SG_RSRFQ_0006.h5	H5T_C_S1	
112	Processing_attributes														Input File Name 015	GC1SG1_20180806D01D_T0117_L2SG_RSRFQ_0006.h5	H5T_C_S1	
113	Processing_attributes														Input File Name 016	GC1SG1_20180806D01D_T0118_L2SG_RSRFQ_0006.h5	H5T_C_S1	
114	Processing_attributes														Input File Name 017	GC1SG1_20180806D01D_T0119_L2SG_RSRFQ_0006.h5	H5T_C_S1	
115	Processing_attributes														Input File Name 018	GC1SG1_20180806D01D_T0120_L2SG_RSRFQ_0006.h5	H5T_C_S1	
116	Processing_attributes														Input File Name 019	GC1SG1_20180806D01D_T0121_L2SG_RSRFQ_0006.h5	H5T_C_S1	

No.	Group	Dataset	Dataset Description	Type	1Dim	2Dim	3Dim	4Dim	Compress	Compress Lv.	Chunk1Dim	Chunk2Dim	Chunk3Dim	Chunk4Dim	Attribute	Attribute Value	Attribute type	Attribute Note
117	Processing_attributes														Input File Name 020	GC1SG1_20180806D01D_T0122_L2SG_RSRFQ_0006.h5	H5T_C_S1	
118	Processing_attributes														Input File Name 021	GC1SG1_20180806D01D_T0123_L2SG_RSRFQ_0006.h5	H5T_C_S1	
119	Processing_attributes														Input File Name 022	GC1SG1_20180806D01D_T0124_L2SG_RSRFQ_0006.h5	H5T_C_S1	
120	Processing_attributes														Input File Name 023	GC1SG1_20180806D01D_T0209_L2SG_RSRFQ_0006.h5	H5T_C_S1	
121	Processing_attributes														Input File Name 024	GC1SG1_20180806D01D_T0210_L2SG_RSRFQ_0006.h5	H5T_C_S1	
122	Processing_attributes														Input File Name 025	GC1SG1_20180806D01D_T0211_L2SG_RSRFQ_0006.h5	H5T_C_S1	
123	Processing_attributes														Input File Name 026	GC1SG1_20180806D01D_T0212_L2SG_RSRFQ_0006.h5	H5T_C_S1	
124	Processing_attributes														Input File Name 027	GC1SG1_20180806D01D_T0213_L2SG_RSRFQ_0006.h5	H5T_C_S1	
125	Processing_attributes														Input File Name 028	GC1SG1_20180806D01D_T0214_L2SG_RSRFQ_0006.h5	H5T_C_S1	
126	Processing_attributes														Input File Name 029	GC1SG1_20180806D01D_T0215_L2SG_RSRFQ_0006.h5	H5T_C_S1	
127	Processing_attributes														Input File Name 030	GC1SG1_20180806D01D_T0216_L2SG_RSRFQ_0006.h5	H5T_C_S1	
128	Processing_attributes														Input File Name 031	GC1SG1_20180806D01D_T0217_L2SG_RSRFQ_0006.h5	H5T_C_S1	
129	Processing_attributes														Input File Name 032	GC1SG1_20180806D01D_T0218_L2SG_RSRFQ_0006.h5	H5T_C_S1	
130	Processing_attributes														Input File Name 033	GC1SG1_20180806D01D_T0219_L2SG_RSRFQ_0006.h5	H5T_C_S1	
131	Processing_attributes														Input File Name 034	GC1SG1_20180806D01D_T0220_L2SG_RSRFQ_0006.h5	H5T_C_S1	
132	Processing_attributes														Input File Name 035	GC1SG1_20180806D01D_T0221_L2SG_RSRFQ_0006.h5	H5T_C_S1	
133	Processing_attributes														Input File Name 036	GC1SG1_20180806D01D_T0222_L2SG_RSRFQ_0006.h5	H5T_C_S1	
134	Processing_attributes														Input File Name 037	GC1SG1_20180806D01D_T0223_L2SG_RSRFQ_0006.h5	H5T_C_S1	
135	Processing_attributes														Input File Name 038	GC1SG1_20180806D01D_T0224_L2SG_RSRFQ_0006.h5	H5T_C_S1	
136	Processing_attributes														Input File Name 039	GC1SG1_20180806D01D_T0225_L2SG_RSRFQ_0006.h5	H5T_C_S1	
137	Processing_attributes														Input File Name 040	GC1SG1_20180806D01D_T0226_L2SG_RSRFQ_0006.h5	H5T_C_S1	
138	Processing_attributes														Input File Name 041	GC1SG1_20180806D01D_T0306_L2SG_RSRFQ_0006.h5	H5T_C_S1	
139	Processing_attributes														Input File Name 042	GC1SG1_20180806D01D_T0307_L2SG_RSRFQ_0006.h5	H5T_C_S1	
140	Processing_attributes														Input File Name 043	GC1SG1_20180806D01D_T0308_L2SG_RSRFQ_0006.h5	H5T_C_S1	
141	Processing_attributes														Input File Name 044	GC1SG1_20180806D01D_T0309_L2SG_RSRFQ_0006.h5	H5T_C_S1	
142	Processing_attributes														Input File Name 045	GC1SG1_20180806D01D_T0310_L2SG_RSRFQ_0006.h5	H5T_C_S1	
143	Processing_attributes														Input File Name 046	GC1SG1_20180806D01D_T0311_L2SG_RSRFQ_0006.h5	H5T_C_S1	
144	Processing_attributes														Input File Name 047	GC1SG1_20180806D01D_T0312_L2SG_RSRFQ_0006.h5	H5T_C_S1	
145	Processing_attributes														Input File Name 048	GC1SG1_20180806D01D_T0313_L2SG_RSRFQ_0006.h5	H5T_C_S1	
146	Processing_attributes														Input File Name 049	GC1SG1_20180806D01D_T0314_L2SG_RSRFQ_0006.h5	H5T_C_S1	
147	Processing_attributes														Input File Name 050	GC1SG1_20180806D01D_T0315_L2SG_RSRFQ_0006.h5	H5T_C_S1	
148	Processing_attributes														Input File Name 051	GC1SG1_20180806D01D_T0316_L2SG_RSRFQ_0006.h5	H5T_C_S1	
149	Processing_attributes														Input File Name 052	GC1SG1_20180806D01D_T0317_L2SG_RSRFQ_0006.h5	H5T_C_S1	
150	Processing_attributes														Input File Name 053	GC1SG1_20180806D01D_T0318_L2SG_RSRFQ_0006.h5	H5T_C_S1	
151	Processing_attributes														Input File Name 054	GC1SG1_20180806D01D_T0319_L2SG_RSRFQ_0006.h5	H5T_C_S1	
152	Processing_attributes														Input File Name 055	GC1SG1_20180806D01D_T0320_L2SG_RSRFQ_0006.h5	H5T_C_S1	
153	Processing_attributes														Input File Name 056	GC1SG1_20180806D01D_T0321_L2SG_RSRFQ_0006.h5	H5T_C_S1	
154	Processing_attributes														Input File Name 057	GC1SG1_20180806D01D_T0322_L2SG_RSRFQ_0006.h5	H5T_C_S1	
155	Processing_attributes														Input File Name 058	GC1SG1_20180806D01D_T0323_L2SG_RSRFQ_0006.h5	H5T_C_S1	
156	Processing_attributes														Input File Name 059	GC1SG1_20180806D01D_T0324_L2SG_RSRFQ_0006.h5	H5T_C_S1	
157	Processing_attributes														Input File Name 060	GC1SG1_20180806D01D_T0325_L2SG_RSRFQ_0006.h5	H5T_C_S1	
158	Processing_attributes														Input File Name 061	GC1SG1_20180806D01D_T0326_L2SG_RSRFQ_0006.h5	H5T_C_S1	
159	Processing_attributes														Input File Name 062	GC1SG1_20180806D01D_T0327_L2SG_RSRFQ_0006.h5	H5T_C_S1	
160	Processing_attributes														Input File Name 063	GC1SG1_20180806D01D_T0328_L2SG_RSRFQ_0006.h5	H5T_C_S1	
161	Processing_attributes														Input File Name 064	GC1SG1_20180806D01D_T0329_L2SG_RSRFQ_0006.h5	H5T_C_S1	
162	Processing_attributes														Input File Name 065	GC1SG1_20180806D01D_T0404_L2SG_RSRFQ_0006.h5	H5T_C_S1	
163	Processing_attributes														Input File Name 066	GC1SG1_20180806D01D_T0405_L2SG_RSRFQ_0006.h5	H5T_C_S1	
164	Processing_attributes														Input File Name 067	GC1SG1_20180806D01D_T0406_L2SG_RSRFQ_0006.h5	H5T_C_S1	
165	Processing_attributes														Input File Name 068	GC1SG1_20180806D01D_T0407_L2SG_RSRFQ_0006.h5	H5T_C_S1	
166	Processing_attributes														Input File Name 069	GC1SG1_20180806D01D_T0408_L2SG_RSRFQ_0006.h5	H5T_C_S1	
167	Processing_attributes														Input File Name 070	GC1SG1_20180806D01D_T0409_L2SG_RSRFQ_0006.h5	H5T_C_S1	
168	Processing_attributes														Input File Name 071	GC1SG1_20180806D01D_T0410_L2SG_RSRFQ_0006.h5	H5T_C_S1	
169	Processing_attributes														Input File Name 072	GC1SG1_20180806D01D_T0411_L2SG_RSRFQ_0006.h5	H5T_C_S1	
170	Processing_attributes														Input File Name 073	GC1SG1_20180806D01D_T0412_L2SG_RSRFQ_0006.h5	H5T_C_S1	
171	Processing_attributes														Input File Name 074	GC1SG1_20180806D01D_T0413_L2SG_RSRFQ_0006.h5	H5T_C_S1	
172	Processing_attributes														Input File Name 075	GC1SG1_20180806D01D_T0414_L2SG_RSRFQ_0006.h5	H5T_C_S1	
173	Processing_attributes														Input File Name 076	GC1SG1_20180806D01D_T0415_L2SG_RSRFQ_0006.h5	H5T_C_S1	
174	Processing_attributes														Input File Name 077	GC1SG1_20180806D01D_T0416_L2SG_RSRFQ_0006.h5	H5T_C_S1	
175	Processing_attributes														Input File Name 078	GC1SG1_20180806D01D_T0417_L2SG_RSRFQ_0006.h5	H5T_C_S1	
176	Processing_attributes														Input File Name 079	GC1SG1_20180806D01D_T0418_L2SG_RSRFQ_0006.h5	H5T_C_S1	
177	Processing_attributes														Input File Name 080	GC1SG1_20180806D01D_T0419_L2SG_RSRFQ_0006.h5	H5T_C_S1	
178	Processing_attributes														Input File Name 081	GC1SG1_20180806D01D_T0420_L2SG_RSRFQ_0006.h5	H5T_C_S1	
179	Processing_attributes														Input File Name 082	GC1SG1_20180806D01D_T0421_L2SG_RSRFQ_0006.h5	H5T_C_S1	
180	Processing_attributes														Input File Name 083	GC1SG1_20180806D01D_T0422_L2SG_RSRFQ_0006.h5	H5T_C_S1	
181	Processing_attributes														Input File Name 084	GC1SG1_20180806D01D_T0423_L2SG_RSRFQ_0006.h5	H5T_C_S1	
182	Processing_attributes														Input File Name 085	GC1SG1_20180806D01D_T0424_L2SG_RSRFQ_0006.h5	H5T_C_S1	
183	Processing_attributes														Input File Name 086	GC1SG1_20180806D01D_T0425_L2SG_RSRFQ_0006.h5	H5T_C_S1	
184	Processing_attributes														Input File Name 087	GC1SG1_20180806D01D_T0426_L2SG_RSRFQ_0006.h5	H5T_C_S1	
185	Processing_attributes														Input File Name 088	GC1SG1_20180806D01D_T0427_L2SG_RSRFQ_0006.h5	H5T_C_S1	
186	Processing_attributes														Input File Name 089	GC1SG1_20180806D01D_T0428_L2SG_RSRFQ_0006.h5	H5T_C_S1	
187	Processing_attributes														Input File Name 090	GC1SG1_20180806D01D_T0429_L2SG_RSRFQ_0006.h5	H5T_C_S1	
188	Processing_attributes														Input File Name 091	GC1SG1_20180806D01D_T0430_L2SG_RSRFQ_0006.h5	H5T_C_S1	
189	Processing_attributes														Input File Name 092	GC1SG1_20180806D01D_T0431_L2SG_RSRFQ_0006.h5	H5T_C_S1	
190	Processing_attributes														Input File Name 093	GC1SG1_20180806D01D_T0505_L2SG_RSRFQ_0006.h5	H5T_C_S1	
191	Processing_attributes														Input File Name 094	GC1SG1_20180806D01D_T0506_L2SG_RSRFQ_0006.h5	H5T_C_S1	
192	Processing_attributes														Input File Name 095	GC1SG1_20180806D01D_T0507_L2SG_RSRFQ_0006.h5	H5T_C_S1	
193	Processing_attributes														Input File Name 096	GC1SG1_20180806D01D_T0508_L2SG_RSRFQ_0006.h5	H5T_C_S1	
194	Processing_attributes														Input File Name 097	GC1SG1_20180806D01D_T0509_L2SG_RSRFQ_0006.h5	H5T_C_S1	
195	Processing_attributes														Input File Name 098	GC1SG1_20180806D01D_T0510_L2SG_RSRFQ_0006.h5	H5T_C_S1	
196	Processing_attributes														Input File Name 099	GC1SG1_20180806D01D_T0511_L2SG_RSRFQ_0006.h5	H5T_C_S1	
197	Processing_attributes														Input File Name 100	GC1SG1_20180806D01D_T0512_L2SG_RSRFQ_0006.h5	H5T_C_S1	
198	Processing_attributes														Input File Name 101	GC1SG1_20180806D01D_T0513_L2SG_RSRFQ_0006.h5	H5T_C_S1	
199	Processing_attributes														Input File Name 102	GC1SG1_20180806D01D_T0514_L2SG_RSRFQ_0006.h5	H5T_C_S1	
200	Processing_attributes														Input File Name 103	GC1SG1_20180806D01D_T0516_L2SG_RSRFQ_0006.h5	H5T_C_S1	
201	Processing_attributes														Input File Name 104	GC1SG1_20180806D01D_T0517_L2SG_RSRFQ_0006.h5	H5T_C_S1	
202	Processing_attributes														Input File Name 105	GC1SG1_20180806D01D_T0518_L2SG_RSRFQ_0006.h5	H5T_C_S1	
203	Processing_attributes														Input File Name 106	GC1SG1_20180806D01D_T0519_L2SG_RSRFQ_0006.h5	H5T_C_S1	
204	Processing_attributes														Input File Name 107	GC1SG1_20180806D01D_T0520_L2SG_RSRFQ_0006.h5	H5T_C_S1	
205	Processing_attributes														Input File Name 108	GC1SG1_20180806D01D_T0521_L2SG_RSRFQ_0006.h5	H5T_C_S1	
206	Processing_attributes														Input File Name 109	GC1SG1_20180806D01D_T0522_L2SG_RSRFQ_0006.h5	H5T_C_S1	
207	Processing_attributes														Input File Name 110	GC1SG1_20180806D01D_T0523_L2SG_RSRFQ_0006.h5	H5T_C_S1	
208	Processing_attributes														Input File Name 111	GC1SG1_20180806D01D_T0524_L2SG_RSRFQ_0006.h5	H5T_C_S1	
209	Processing_attributes														Input File Name 112	GC1SG1_20180806D01D_T0525_L2SG_RSRFQ_0006.h5	H5T_C_S1	
210	Processing_attributes														Input File Name 113	GC1SG1_20180806D01D_T0526_L2SG_RSRFQ_0006.h5	H5T_C_S1	
211	Processing_attributes														Input File Name 114	GC1SG1_20180806D01D_T0527_L2SG_RSRFQ_0006.h5	H5T_C_S1	
212	Processing_attributes														Input File Name 115	GC1SG1_20180806D01D_T0528_L2SG_RSRFQ_0006.h5	H5T_C_S1	
213	Processing_attributes														Input File Name 116	GC1SG1_20180806D01D_T0529_L2SG_RSRFQ_0006.h5	H5T_C_S1	
214	Processing_attributes														Input File Name 117	GC1SG1_20180806D01D_T0530_L2SG_RSRFQ_0006.h5	H5T_C_S1	
215	Processing_attributes														Input File Name 118	GC1SG1_20180806D01D_T0531_L2SG_RSRFQ_0006.h5	H5T_C_S1	
216	Processing_attributes														Input File Name 119	GC1SG1_20180806D01D_T0601_L2SG_RSRFQ_0006.h5	H5T_C_S1	
217	Processing_attributes														Input File Name 120	GC1SG1_20180806D01D_T0602_L2SG_RSRFQ_0006.h5	H5T_C_S1	
218	Processing_attributes														Input File Name 121	GC1SG1_20180806D01D_T0603_L2SG_RSRFQ_0006.h5	H5T_C_S1	
219	Processing_attributes														Input File Name 122	GC1SG1_20180806D01D_T0605_L2SG_RSRFQ_0006.h5	H5T_C_S1	
220	Processing_attributes														Input File Name 123	GC1SG1_20180806D01D_T0606_L2SG_RSRFQ_0006.h5	H5T_C_S1	
221	Processing_attributes														Input File Name 124	GC1SG1_20180806D01D_T0607_L2SG_RSRFQ_0006.h5	H5T_C_S1	
222	Processing_attributes														Input File Name 125	GC1SG1_20180806D01D_T0608_L2SG_RSRFQ_0006.h5	H5T_C_S1	
223	Processing_attributes														Input File Name 126	GC1SG1_20180806D01D_T0609_L2SG_RSRFQ_0006.h5	H5T_C_S1	
224	Processing_attributes														Input File Name 127	GC1SG1_20180806D01D_T0610_L2SG_RSRFQ_0006.h5	H5T_C_S1	
225	Processing_attributes														Input File Name 128	GC1SG1_20180806D01D_T0611_L2SG_RSRFQ_0006.h5	H5T_C_S1	
226	Processing_attributes														Input File Name 129	GC1SG1_20180806D01D_T0612_L2SG_RSRFQ_0006.h5	H5T_C_S1	
227	Processing_attributes														Input File Name 130	GC1SG1_20180806D01D_T0616_L2SG_RSRFQ_0006.h5	H5T_C_S1	
228	Processing_attributes														Input File Name 131	GC1SG1_20180806D01D_T0617_L2SG_RSRFQ_0006.h5	H5T_C_S1	
229	Processing_attributes														Input File Name 132	GC1SG1_20180806D01D_T0618_L2SG_RSRFQ_0006.h5	H5T_C_S1	
230	Processing_attributes														Input File Name 133	GC1SG1_20180806D01D_T0619_L2SG_RSRFQ_0006.h5	H5T_C_S1	
231	Processing_attributes														Input File Name 134	GC1SG1_20180806D01D_T0620_L2SG_RSRFQ_0006.h5	H5T_C_S1	
232	Processing_attributes														Input File Name 135	GC1SG1_20180806D01D_T0621_L2SG_RSRFQ_0006.h5	H5T_C_S1	
233	Processing_attributes														Input File Name 136	GC1SG1_20180806D01D_T0622_L2SG_RSRFQ_0006.h5	H5T_C_S1	
234	Processing_attributes														Input File Name 137	GC1SG1_20180806D01D_T0623_L2SG_RSRFQ_0006.h5	H5T_C_S1	
235	Processing_attributes														Input File Name 138	GC1SG1_20180806D01D_T0624_L2SG_RSRFQ_0006.h5	H5T_C_S1	
236	Processing_attributes														Input File Name 139	GC1SG1_20180806D01D_T0625_L2SG_RSRFQ_0006.h5	H5T_C_S1	
237	Processing_attributes														Input File Name 140	GC1SG1_20180806D01D_T0626_L2SG_RSRFQ_0006.h5	H5T_C_S1	
238	Processing_attributes														Input File Name 141	GC1SG1_20180806D01D_T0627_L2SG_RSRFQ_0006.h5	H5T_C_S1	

No.	Group	Dataset	Dataset Description	Type	1Dim	2Dim	3Dim	4Dim	Compress	Compress Lv.	Chunk1Dim	Chunk2Dim	Chunk3Dim	Chunk4Dim	Attribute	Attribute Value	Attribute type	Attribute Note
239	Processing_attributes														Input File Name 142	GC1SG1_20180806D01D_T0628_L2SG_RSRFQ_0006.h5	H5T_C_S1	
240	Processing_attributes														Input File Name 143	GC1SG1_20180806D01D_T0629_L2SG_RSRFQ_0006.h5	H5T_C_S1	
241	Processing_attributes														Input File Name 144	GC1SG1_20180806D01D_T0630_L2SG_RSRFQ_0006.h5	H5T_C_S1	
242	Processing_attributes														Input File Name 145	GC1SG1_20180806D01D_T0631_L2SG_RSRFQ_0006.h5	H5T_C_S1	
243	Processing_attributes														Input File Name 146	GC1SG1_20180806D01D_T0701_L2SG_RSRFQ_0006.h5	H5T_C_S1	
244	Processing_attributes														Input File Name 147	GC1SG1_20180806D01D_T0702_L2SG_RSRFQ_0006.h5	H5T_C_S1	
245	Processing_attributes														Input File Name 148	GC1SG1_20180806D01D_T0703_L2SG_RSRFQ_0006.h5	H5T_C_S1	
246	Processing_attributes														Input File Name 149	GC1SG1_20180806D01D_T0706_L2SG_RSRFQ_0006.h5	H5T_C_S1	
247	Processing_attributes														Input File Name 150	GC1SG1_20180806D01D_T0707_L2SG_RSRFQ_0006.h5	H5T_C_S1	
248	Processing_attributes														Input File Name 151	GC1SG1_20180806D01D_T0708_L2SG_RSRFQ_0006.h5	H5T_C_S1	
249	Processing_attributes														Input File Name 152	GC1SG1_20180806D01D_T0709_L2SG_RSRFQ_0006.h5	H5T_C_S1	
250	Processing_attributes														Input File Name 153	GC1SG1_20180806D01D_T0710_L2SG_RSRFQ_0006.h5	H5T_C_S1	
251	Processing_attributes														Input File Name 154	GC1SG1_20180806D01D_T0711_L2SG_RSRFQ_0006.h5	H5T_C_S1	
252	Processing_attributes														Input File Name 155	GC1SG1_20180806D01D_T0712_L2SG_RSRFQ_0006.h5	H5T_C_S1	
253	Processing_attributes														Input File Name 156	GC1SG1_20180806D01D_T0716_L2SG_RSRFQ_0006.h5	H5T_C_S1	
254	Processing_attributes														Input File Name 157	GC1SG1_20180806D01D_T0717_L2SG_RSRFQ_0006.h5	H5T_C_S1	
255	Processing_attributes														Input File Name 158	GC1SG1_20180806D01D_T0718_L2SG_RSRFQ_0006.h5	H5T_C_S1	
256	Processing_attributes														Input File Name 159	GC1SG1_20180806D01D_T0719_L2SG_RSRFQ_0006.h5	H5T_C_S1	
257	Processing_attributes														Input File Name 160	GC1SG1_20180806D01D_T0720_L2SG_RSRFQ_0006.h5	H5T_C_S1	
258	Processing_attributes														Input File Name 161	GC1SG1_20180806D01D_T0721_L2SG_RSRFQ_0006.h5	H5T_C_S1	
259	Processing_attributes														Input File Name 162	GC1SG1_20180806D01D_T0722_L2SG_RSRFQ_0006.h5	H5T_C_S1	
260	Processing_attributes														Input File Name 163	GC1SG1_20180806D01D_T0723_L2SG_RSRFQ_0006.h5	H5T_C_S1	
261	Processing_attributes														Input File Name 164	GC1SG1_20180806D01D_T0724_L2SG_RSRFQ_0006.h5	H5T_C_S1	
262	Processing_attributes														Input File Name 165	GC1SG1_20180806D01D_T0725_L2SG_RSRFQ_0006.h5	H5T_C_S1	
263	Processing_attributes														Input File Name 166	GC1SG1_20180806D01D_T0726_L2SG_RSRFQ_0006.h5	H5T_C_S1	
264	Processing_attributes														Input File Name 167	GC1SG1_20180806D01D_T0727_L2SG_RSRFQ_0006.h5	H5T_C_S1	
265	Processing_attributes														Input File Name 168	GC1SG1_20180806D01D_T0728_L2SG_RSRFQ_0006.h5	H5T_C_S1	
266	Processing_attributes														Input File Name 169	GC1SG1_20180806D01D_T0729_L2SG_RSRFQ_0006.h5	H5T_C_S1	
267	Processing_attributes														Input File Name 170	GC1SG1_20180806D01D_T0730_L2SG_RSRFQ_0006.h5	H5T_C_S1	
268	Processing_attributes														Input File Name 171	GC1SG1_20180806D01D_T0731_L2SG_RSRFQ_0006.h5	H5T_C_S1	
269	Processing_attributes														Input File Name 172	GC1SG1_20180806D01D_T0732_L2SG_RSRFQ_0006.h5	H5T_C_S1	
270	Processing_attributes														Input File Name 173	GC1SG1_20180806D01D_T0801_L2SG_RSRFQ_0006.h5	H5T_C_S1	
271	Processing_attributes														Input File Name 174	GC1SG1_20180806D01D_T0807_L2SG_RSRFQ_0006.h5	H5T_C_S1	
272	Processing_attributes														Input File Name 175	GC1SG1_20180806D01D_T0807_L2SG_RSRFQ_0006.h5	H5T_C_S1	
273	Processing_attributes														Input File Name 176	GC1SG1_20180806D01D_T0808_L2SG_RSRFQ_0006.h5	H5T_C_S1	
274	Processing_attributes														Input File Name 177	GC1SG1_20180806D01D_T0809_L2SG_RSRFQ_0006.h5	H5T_C_S1	
275	Processing_attributes														Input File Name 178	GC1SG1_20180806D01D_T0810_L2SG_RSRFQ_0006.h5	H5T_C_S1	
276	Processing_attributes														Input File Name 179	GC1SG1_20180806D01D_T0811_L2SG_RSRFQ_0006.h5	H5T_C_S1	
277	Processing_attributes														Input File Name 180	GC1SG1_20180806D01D_T0812_L2SG_RSRFQ_0006.h5	H5T_C_S1	
278	Processing_attributes														Input File Name 181	GC1SG1_20180806D01D_T0813_L2SG_RSRFQ_0006.h5	H5T_C_S1	
279	Processing_attributes														Input File Name 182	GC1SG1_20180806D01D_T0814_L2SG_RSRFQ_0006.h5	H5T_C_S1	
280	Processing_attributes														Input File Name 183	GC1SG1_20180806D01D_T0815_L2SG_RSRFQ_0006.h5	H5T_C_S1	
281	Processing_attributes														Input File Name 184	GC1SG1_20180806D01D_T0816_L2SG_RSRFQ_0006.h5	H5T_C_S1	
282	Processing_attributes														Input File Name 185	GC1SG1_20180806D01D_T0817_L2SG_RSRFQ_0006.h5	H5T_C_S1	
283	Processing_attributes														Input File Name 186	GC1SG1_20180806D01D_T0818_L2SG_RSRFQ_0006.h5	H5T_C_S1	
284	Processing_attributes														Input File Name 187	GC1SG1_20180806D01D_T0819_L2SG_RSRFQ_0006.h5	H5T_C_S1	
285	Processing_attributes														Input File Name 188	GC1SG1_20180806D01D_T0820_L2SG_RSRFQ_0006.h5	H5T_C_S1	
286	Processing_attributes														Input File Name 189	GC1SG1_20180806D01D_T0821_L2SG_RSRFQ_0006.h5	H5T_C_S1	
287	Processing_attributes														Input File Name 190	GC1SG1_20180806D01D_T0822_L2SG_RSRFQ_0006.h5	H5T_C_S1	
288	Processing_attributes														Input File Name 191	GC1SG1_20180806D01D_T0823_L2SG_RSRFQ_0006.h5	H5T_C_S1	
289	Processing_attributes														Input File Name 192	GC1SG1_20180806D01D_T0824_L2SG_RSRFQ_0006.h5	H5T_C_S1	
290	Processing_attributes														Input File Name 193	GC1SG1_20180806D01D_T0825_L2SG_RSRFQ_0006.h5	H5T_C_S1	
291	Processing_attributes														Input File Name 194	GC1SG1_20180806D01D_T0826_L2SG_RSRFQ_0006.h5	H5T_C_S1	
292	Processing_attributes														Input File Name 195	GC1SG1_20180806D01D_T0827_L2SG_RSRFQ_0006.h5	H5T_C_S1	
293	Processing_attributes														Input File Name 196	GC1SG1_20180806D01D_T0828_L2SG_RSRFQ_0006.h5	H5T_C_S1	
294	Processing_attributes														Input File Name 197	GC1SG1_20180806D01D_T0829_L2SG_RSRFQ_0006.h5	H5T_C_S1	
295	Processing_attributes														Input File Name 198	GC1SG1_20180806D01D_T0830_L2SG_RSRFQ_0006.h5	H5T_C_S1	
296	Processing_attributes														Input File Name 199	GC1SG1_20180806D01D_T0831_L2SG_RSRFQ_0006.h5	H5T_C_S1	
297	Processing_attributes														Input File Name 200	GC1SG1_20180806D01D_T0832_L2SG_RSRFQ_0006.h5	H5T_C_S1	
298	Processing_attributes														Input File Name 201	GC1SG1_20180806D01D_T0900_L2SG_RSRFQ_0006.h5	H5T_C_S1	
299	Processing_attributes														Input File Name 202	GC1SG1_20180806D01D_T0901_L2SG_RSRFQ_0006.h5	H5T_C_S1	
300	Processing_attributes														Input File Name 203	GC1SG1_20180806D01D_T0908_L2SG_RSRFQ_0006.h5	H5T_C_S1	
301	Processing_attributes														Input File Name 204	GC1SG1_20180806D01D_T0909_L2SG_RSRFQ_0006.h5	H5T_C_S1	
302	Processing_attributes														Input File Name 205	GC1SG1_20180806D01D_T0910_L2SG_RSRFQ_0006.h5	H5T_C_S1	
303	Processing_attributes														Input File Name 206	GC1SG1_20180806D01D_T0911_L2SG_RSRFQ_0006.h5	H5T_C_S1	
304	Processing_attributes														Input File Name 207	GC1SG1_20180806D01D_T0912_L2SG_RSRFQ_0006.h5	H5T_C_S1	
305	Processing_attributes														Input File Name 208	GC1SG1_20180806D01D_T0913_L2SG_RSRFQ_0006.h5	H5T_C_S1	
306	Processing_attributes														Input File Name 209	GC1SG1_20180806D01D_T0914_L2SG_RSRFQ_0006.h5	H5T_C_S1	
307	Processing_attributes														Input File Name 210	GC1SG1_20180806D01D_T0915_L2SG_RSRFQ_0006.h5	H5T_C_S1	
308	Processing_attributes														Input File Name 211	GC1SG1_20180806D01D_T0916_L2SG_RSRFQ_0006.h5	H5T_C_S1	
309	Processing_attributes														Input File Name 212	GC1SG1_20180806D01D_T0917_L2SG_RSRFQ_0006.h5	H5T_C_S1	
310	Processing_attributes														Input File Name 213	GC1SG1_20180806D01D_T0918_L2SG_RSRFQ_0006.h5	H5T_C_S1	
311	Processing_attributes														Input File Name 214	GC1SG1_20180806D01D_T0919_L2SG_RSRFQ_0006.h5	H5T_C_S1	
312	Processing_attributes														Input File Name 215	GC1SG1_20180806D01D_T0920_L2SG_RSRFQ_0006.h5	H5T_C_S1	
313	Processing_attributes														Input File Name 216	GC1SG1_20180806D01D_T0921_L2SG_RSRFQ_0006.h5	H5T_C_S1	
314	Processing_attributes														Input File Name 217	GC1SG1_20180806D01D_T0922_L2SG_RSRFQ_0006.h5	H5T_C_S1	
315	Processing_attributes														Input File Name 218	GC1SG1_20180806D01D_T0923_L2SG_RSRFQ_0006.h5	H5T_C_S1	
316	Processing_attributes														Input File Name 219	GC1SG1_20180806D01D_T0924_L2SG_RSRFQ_0006.h5	H5T_C_S1	
317	Processing_attributes														Input File Name 220	GC1SG1_20180806D01D_T0925_L2SG_RSRFQ_0006.h5	H5T_C_S1	
318	Processing_attributes														Input File Name 221	GC1SG1_20180806D01D_T0926_L2SG_RSRFQ_0006.h5	H5T_C_S1	
319	Processing_attributes														Input File Name 222	GC1SG1_20180806D01D_T0927_L2SG_RSRFQ_0006.h5	H5T_C_S1	
320	Processing_attributes														Input File Name 223	GC1SG1_20180806D01D_T0928_L2SG_RSRFQ_0006.h5	H5T_C_S1	
321	Processing_attributes														Input File Name 224	GC1SG1_20180806D01D_T0929_L2SG_RSRFQ_0006.h5	H5T_C_S1	
322	Processing_attributes														Input File Name 225	GC1SG1_20180806D01D_T0930_L2SG_RSRFQ_0006.h5	H5T_C_S1	
323	Processing_attributes														Input File Name 226	GC1SG1_20180806D01D_T0931_L2SG_RSRFQ_0006.h5	H5T_C_S1	
324	Processing_attributes														Input File Name 227	GC1SG1_20180806D01D_T0932_L2SG_RSRFQ_0006.h5	H5T_C_S1	
325	Processing_attributes														Input File Name 228	GC1SG1_20180806D01D_T0933_L2SG_RSRFQ_0006.h5	H5T_C_S1	
326	Processing_attributes														Input File Name 229	GC1SG1_20180806D01D_T0934_L2SG_RSRFQ_0006.h5	H5T_C_S1	
327	Processing_attributes														Input File Name 230	GC1SG1_20180806D01D_T1000_L2SG_RSRFQ_0006.h5	H5T_C_S1	
328	Processing_attributes														Input File Name 231	GC1SG1_20180806D01D_T1001_L2SG_RSRFQ_0006.h5	H5T_C_S1	
329	Processing_attributes														Input File Name 232	GC1SG1_20180806D01D_T1002_L2SG_RSRFQ_0006.h5	H5T_C_S1	
330	Processing_attributes														Input File Name 233	GC1SG1_20180806D01D_T1010_L2SG_RSRFQ_0006.h5	H5T_C_S1	
331	Processing_attributes														Input File Name 234	GC1SG1_20180806D01D_T1011_L2SG_RSRFQ_0006.h5	H5T_C_S1	
332	Processing_attributes														Input File Name 235	GC1SG1_20180806D01D_T1012_L2SG_RSRFQ_0006.h5	H5T_C_S1	
333	Processing_attributes														Input File Name 236	GC1SG1_20180806D01D_T1013_L2SG_RSRFQ_0006.h5	H5T_C_S1	
334	Processing_attributes														Input File Name 237	GC1SG1_20180806D01D_T1014_L2SG_RSRFQ_0006.h5	H5T_C_S1	
335	Processing_attributes														Input File Name 238	GC1SG1_20180806D01D_T1018_L2SG_RSRFQ_0006.h5	H5T_C_S1	
336	Processing_attributes														Input File Name 239	GC1SG1_20180806D01D_T1019_L2SG_RSRFQ_0006.h5	H5T_C_S1	
337	Processing_attributes														Input File Name 240	GC1SG1_20180806D01D_T1020_L2SG_RSRFQ_0006.h5	H5T_C_S1	
338	Processing_attributes														Input File Name 241	GC1SG1_20180806D01D_T1021_L2SG_RSRFQ_0006.h5	H5T_C_S1	
339	Processing_attributes														Input File Name 242	GC1SG1_20180806D01D_T1022_L2SG_RSRFQ_0006.h5	H5T_C_S1	
340	Processing_attributes														Input File Name 243	GC1SG1_20180806D01D_T1023_L2SG_RSRFQ_0006.h5	H5T_C_S1	
341	Processing_attributes														Input File Name 244	GC1SG1_20180806D01D_T1024_L2SG_RSRFQ_0006.h5	H5T_C_S1	
342	Processing_attributes														Input File Name 245	GC1SG1_20180806D01D_T1027_L2SG_RSRFQ_0006.h5	H5T_C_S1	
343	Processing_attributes														Input File Name 246	GC1SG1_20180806D01D_T1028_L2SG_RSRFQ_0006.h5	H5T_C_S1	
344	Processing_attributes														Input File Name 247	GC1SG1_20180806D01D_T1029_L2SG_RSRFQ_0006.h5	H5T_C_S1	
345	Processing_attributes														Input File Name 248	GC1SG1_20180806D01D_T1030_L2SG_RSRFQ_0006.h5	H5T_C_S1	
346	Processing_attributes														Input File Name 249	GC1SG1_20180806D01D_T1031_L2SG_RSRFQ_0006.h5	H5T_C_S1	
347	Processing_attributes														Input File Name 250	GC1SG1_20180806D01D_T1032_L2SG_RSRFQ_0006.h5	H5T_C_S1	
348	Processing_attributes														Input File Name 251	GC1SG1_20180806D01D_T1033_L2SG_RSRFQ_0006.h5	H5T_C_S1	
349	Processing_attributes														Input File Name 252	GC1SG1_20180806D01D_T1034_L2SG_RSRFQ_0006.h5	H5T_C_S1	
350	Processing_attributes														Input File Name 253	GC1SG1_20180806D01D_T1101_L2SG_RSRFQ_0006.h5	H5T_C_S1	
351	Processing_attributes														Input File Name 254	GC1SG1_20180806D01D_T1102_L2SG_RSRFQ_0006.h5	H5T_C_S1	
352	Processing_attributes														Input File Name 255	GC1SG1_20180806D01D_T1103_L2SG_RSRFQ_0006.h5	H5T_C_S1	
353	Processing_attributes														Input File Name 256	GC1SG1_20180806D01D_T1110_L2SG_RSRFQ_0006.h5	H5T_C_S1	
354	Processing_attributes														Input File Name 257	GC1SG1_20180806D01D_T1111_L2SG_RSRFQ_0006.h5	H5T_C_S1	
355	Processing_attributes														Input File Name 258	GC1SG1_20180806D01D_T1112_L2SG_RSRFQ_0006.h5	H5T_C_S1	
356	Processing_attributes														Input File Name 259	GC1SG1_20180806D01D_T1113_L2SG_RSRFQ_0006.h5	H5T_C_S1	
357	Processing_attributes														Input File Name 260	GC1SG1_20180806D01D_T1114_L2SG_RSRFQ_0006.h5	H5T_C_S1	
358	Processing_attributes														Input File Name 261	GC1SG1_20180806D01D_T1118_L2SG_RSRFQ_0006.h5	H5T_C_S1	
359	Processing_attributes														Input File Name 262	GC1SG1_20180806D01D_T1119_L2SG_RSRFQ_0006.h5	H5T_C_S1	
360	Processing_attributes														Input File Name 263	GC1SG1_20180806D01D_T1120_L2SG_RSRFQ_0006.h5	H5T_C_S1	

No.	Group	Dataset	Dataset Description	Type	1Dim	2Dim	3Dim	4Dim	Compress	Compress Lv.	Chunk1Dim	Chunk2Dim	Chunk3Dim	Chunk4Dim	Attribute	Attribute Value	Attribute type	Attribute Note
361	Processing_attributes														Input File Name 264	GC1SG1_20180806D01D_T1121_L2SG_RSRFQ_0006.h5	H5T_C_S1	
362	Processing_attributes														Input File Name 265	GC1SG1_20180806D01D_T1122_L2SG_RSRFQ_0006.h5	H5T_C_S1	
363	Processing_attributes														Input File Name 266	GC1SG1_20180806D01D_T1123_L2SG_RSRFQ_0006.h5	H5T_C_S1	
364	Processing_attributes														Input File Name 267	GC1SG1_20180806D01D_T1127_L2SG_RSRFQ_0006.h5	H5T_C_S1	
365	Processing_attributes														Input File Name 268	GC1SG1_20180806D01D_T1128_L2SG_RSRFQ_0006.h5	H5T_C_S1	
366	Processing_attributes														Input File Name 269	GC1SG1_20180806D01D_T1129_L2SG_RSRFQ_0006.h5	H5T_C_S1	
367	Processing_attributes														Input File Name 270	GC1SG1_20180806D01D_T1130_L2SG_RSRFQ_0006.h5	H5T_C_S1	
368	Processing_attributes														Input File Name 271	GC1SG1_20180806D01D_T1131_L2SG_RSRFQ_0006.h5	H5T_C_S1	
369	Processing_attributes														Input File Name 272	GC1SG1_20180806D01D_T1132_L2SG_RSRFQ_0006.h5	H5T_C_S1	
370	Processing_attributes														Input File Name 273	GC1SG1_20180806D01D_T1133_L2SG_RSRFQ_0006.h5	H5T_C_S1	
371	Processing_attributes														Input File Name 274	GC1SG1_20180806D01D_T1202_L2SG_RSRFQ_0006.h5	H5T_C_S1	
372	Processing_attributes														Input File Name 275	GC1SG1_20180806D01D_T1203_L2SG_RSRFQ_0006.h5	H5T_C_S1	
373	Processing_attributes														Input File Name 276	GC1SG1_20180806D01D_T1204_L2SG_RSRFQ_0006.h5	H5T_C_S1	
374	Processing_attributes														Input File Name 277	GC1SG1_20180806D01D_T1205_L2SG_RSRFQ_0006.h5	H5T_C_S1	
375	Processing_attributes														Input File Name 278	GC1SG1_20180806D01D_T1210_L2SG_RSRFQ_0006.h5	H5T_C_S1	
376	Processing_attributes														Input File Name 279	GC1SG1_20180806D01D_T1211_L2SG_RSRFQ_0006.h5	H5T_C_S1	
377	Processing_attributes														Input File Name 280	GC1SG1_20180806D01D_T1212_L2SG_RSRFQ_0006.h5	H5T_C_S1	
378	Processing_attributes														Input File Name 281	GC1SG1_20180806D01D_T1213_L2SG_RSRFQ_0006.h5	H5T_C_S1	
379	Processing_attributes														Input File Name 282	GC1SG1_20180806D01D_T1214_L2SG_RSRFQ_0006.h5	H5T_C_S1	
380	Processing_attributes														Input File Name 283	GC1SG1_20180806D01D_T1218_L2SG_RSRFQ_0006.h5	H5T_C_S1	
381	Processing_attributes														Input File Name 284	GC1SG1_20180806D01D_T1219_L2SG_RSRFQ_0006.h5	H5T_C_S1	
382	Processing_attributes														Input File Name 285	GC1SG1_20180806D01D_T1220_L2SG_RSRFQ_0006.h5	H5T_C_S1	
383	Processing_attributes														Input File Name 286	GC1SG1_20180806D01D_T1221_L2SG_RSRFQ_0006.h5	H5T_C_S1	
384	Processing_attributes														Input File Name 287	GC1SG1_20180806D01D_T1222_L2SG_RSRFQ_0006.h5	H5T_C_S1	
385	Processing_attributes														Input File Name 288	GC1SG1_20180806D01D_T1223_L2SG_RSRFQ_0006.h5	H5T_C_S1	
386	Processing_attributes														Input File Name 289	GC1SG1_20180806D01D_T1226_L2SG_RSRFQ_0006.h5	H5T_C_S1	
387	Processing_attributes														Input File Name 290	GC1SG1_20180806D01D_T1227_L2SG_RSRFQ_0006.h5	H5T_C_S1	
388	Processing_attributes														Input File Name 291	GC1SG1_20180806D01D_T1228_L2SG_RSRFQ_0006.h5	H5T_C_S1	
389	Processing_attributes														Input File Name 292	GC1SG1_20180806D01D_T1229_L2SG_RSRFQ_0006.h5	H5T_C_S1	
390	Processing_attributes														Input File Name 293	GC1SG1_20180806D01D_T1230_L2SG_RSRFQ_0006.h5	H5T_C_S1	
391	Processing_attributes														Input File Name 294	GC1SG1_20180806D01D_T1231_L2SG_RSRFQ_0006.h5	H5T_C_S1	
392	Processing_attributes														Input File Name 295	GC1SG1_20180806D01D_T1232_L2SG_RSRFQ_0006.h5	H5T_C_S1	
393	Processing_attributes														Input File Name 296	GC1SG1_20180806D01D_T1233_L2SG_RSRFQ_0006.h5	H5T_C_S1	
394	Processing_attributes														Input File Name 297	GC1SG1_20180806D01D_T1304_L2SG_RSRFQ_0006.h5	H5T_C_S1	
395	Processing_attributes														Input File Name 298	GC1SG1_20180806D01D_T1305_L2SG_RSRFQ_0006.h5	H5T_C_S1	
396	Processing_attributes														Input File Name 299	GC1SG1_20180806D01D_T1306_L2SG_RSRFQ_0006.h5	H5T_C_S1	
397	Processing_attributes														Input File Name 300	GC1SG1_20180806D01D_T1311_L2SG_RSRFQ_0006.h5	H5T_C_S1	
398	Processing_attributes														Input File Name 301	GC1SG1_20180806D01D_T1312_L2SG_RSRFQ_0006.h5	H5T_C_S1	
399	Processing_attributes														Input File Name 302	GC1SG1_20180806D01D_T1313_L2SG_RSRFQ_0006.h5	H5T_C_S1	
400	Processing_attributes														Input File Name 303	GC1SG1_20180806D01D_T1314_L2SG_RSRFQ_0006.h5	H5T_C_S1	
401	Processing_attributes														Input File Name 304	GC1SG1_20180806D01D_T1315_L2SG_RSRFQ_0006.h5	H5T_C_S1	
402	Processing_attributes														Input File Name 305	GC1SG1_20180806D01D_T1318_L2SG_RSRFQ_0006.h5	H5T_C_S1	
403	Processing_attributes														Input File Name 306	GC1SG1_20180806D01D_T1319_L2SG_RSRFQ_0006.h5	H5T_C_S1	
404	Processing_attributes														Input File Name 307	GC1SG1_20180806D01D_T1320_L2SG_RSRFQ_0006.h5	H5T_C_S1	
405	Processing_attributes														Input File Name 308	GC1SG1_20180806D01D_T1321_L2SG_RSRFQ_0006.h5	H5T_C_S1	
406	Processing_attributes														Input File Name 309	GC1SG1_20180806D01D_T1322_L2SG_RSRFQ_0006.h5	H5T_C_S1	
407	Processing_attributes														Input File Name 310	GC1SG1_20180806D01D_T1326_L2SG_RSRFQ_0006.h5	H5T_C_S1	
408	Processing_attributes														Input File Name 311	GC1SG1_20180806D01D_T1327_L2SG_RSRFQ_0006.h5	H5T_C_S1	
409	Processing_attributes														Input File Name 312	GC1SG1_20180806D01D_T1328_L2SG_RSRFQ_0006.h5	H5T_C_S1	
410	Processing_attributes														Input File Name 313	GC1SG1_20180806D01D_T1329_L2SG_RSRFQ_0006.h5	H5T_C_S1	
411	Processing_attributes														Input File Name 314	GC1SG1_20180806D01D_T1330_L2SG_RSRFQ_0006.h5	H5T_C_S1	
412	Processing_attributes														Input File Name 315	GC1SG1_20180806D01D_T1331_L2SG_RSRFQ_0006.h5	H5T_C_S1	
413	Processing_attributes														Input File Name 316	GC1SG1_20180806D01D_T1406_L2SG_RSRFQ_0006.h5	H5T_C_S1	
414	Processing_attributes														Input File Name 317	GC1SG1_20180806D01D_T1407_L2SG_RSRFQ_0006.h5	H5T_C_S1	
415	Processing_attributes														Input File Name 318	GC1SG1_20180806D01D_T1408_L2SG_RSRFQ_0006.h5	H5T_C_S1	
416	Processing_attributes														Input File Name 319	GC1SG1_20180806D01D_T1409_L2SG_RSRFQ_0006.h5	H5T_C_S1	
417	Processing_attributes														Input File Name 320	GC1SG1_20180806D01D_T1412_L2SG_RSRFQ_0006.h5	H5T_C_S1	
418	Processing_attributes														Input File Name 321	GC1SG1_20180806D01D_T1413_L2SG_RSRFQ_0006.h5	H5T_C_S1	
419	Processing_attributes														Input File Name 322	GC1SG1_20180806D01D_T1414_L2SG_RSRFQ_0006.h5	H5T_C_S1	
420	Processing_attributes														Input File Name 323	GC1SG1_20180806D01D_T1415_L2SG_RSRFQ_0006.h5	H5T_C_S1	
421	Processing_attributes														Input File Name 324	GC1SG1_20180806D01D_T1416_L2SG_RSRFQ_0006.h5	H5T_C_S1	
422	Processing_attributes														Input File Name 325	GC1SG1_20180806D01D_T1421_L2SG_RSRFQ_0006.h5	H5T_C_S1	
423	Processing_attributes														Input File Name 326	GC1SG1_20180806D01D_T1425_L2SG_RSRFQ_0006.h5	H5T_C_S1	
424	Processing_attributes														Input File Name 327	GC1SG1_20180806D01D_T1426_L2SG_RSRFQ_0006.h5	H5T_C_S1	
425	Processing_attributes														Input File Name 328	GC1SG1_20180806D01D_T1427_L2SG_RSRFQ_0006.h5	H5T_C_S1	
426	Processing_attributes														Input File Name 329	GC1SG1_20180806D01D_T1428_L2SG_RSRFQ_0006.h5	H5T_C_S1	
427	Processing_attributes														Input File Name 330	GC1SG1_20180806D01D_T1429_L2SG_RSRFQ_0006.h5	H5T_C_S1	
428	Processing_attributes														Input File Name 331	GC1SG1_20180806D01D_T1510_L2SG_RSRFQ_0006.h5	H5T_C_S1	
429	Processing_attributes														Input File Name 332	GC1SG1_20180806D01D_T1512_L2SG_RSRFQ_0006.h5	H5T_C_S1	
430	Processing_attributes														Input File Name 333	GC1SG1_20180806D01D_T1513_L2SG_RSRFQ_0006.h5	H5T_C_S1	
431	Processing_attributes														Input File Name 334	GC1SG1_20180806D01D_T1514_L2SG_RSRFQ_0006.h5	H5T_C_S1	
432	Processing_attributes														Input File Name 335	GC1SG1_20180806D01D_T1515_L2SG_RSRFQ_0006.h5	H5T_C_S1	
433	Processing_attributes														Input File Name 336	GC1SG1_20180806D01D_T1516_L2SG_RSRFQ_0006.h5	H5T_C_S1	
434	Processing_attributes														Input File Name 337	GC1SG1_20180806D01D_T1519_L2SG_RSRFQ_0006.h5	H5T_C_S1	
435	Processing_attributes														Input File Name 338	GC1SG1_20180806D01D_T1520_L2SG_RSRFQ_0006.h5	H5T_C_S1	
436	Processing_attributes														Input File Name 339	GC1SG1_20180806D01D_T1521_L2SG_RSRFQ_0006.h5	H5T_C_S1	
437	Processing_attributes														Input File Name 340	GC1SG1_20180806D01D_T1522_L2SG_RSRFQ_0006.h5	H5T_C_S1	
438	Processing_attributes														Input File Name 341	GC1SG1_20180806D01D_T1526_L2SG_RSRFQ_0006.h5	H5T_C_S1	
439	Processing_attributes														Input File Name 342	GC1SG1_20180806D01D_T1618_L2SG_RSRFQ_0006.h5	H5T_C_S1	
440	Processing_attributes														Input File Name 343	GC1SG1_20180806D01D_T1619_L2SG_RSRFQ_0006.h5	H5T_C_S1	
441	Processing_attributes														Input File Name 344	GC1SG1_20180806D01D_T1620_L2SG_RSRFQ_0006.h5	H5T_C_S1	
442	Processing_attributes														Input File Name 345	GC1SG1_20180806D01D_T1621_L2SG_RSRFQ_0006.h5	H5T_C_S1	
443	Processing_attributes														Input File Name 346	GC1SG1_20180806D01D_T1622_L2SG_RSRFQ_0006.h5	H5T_C_S1	
444	Processing_attributes														Input File Name 347	GC1SG1_20180806D01D_T1719_L2SG_RSRFQ_0006.h5	H5T_C_S1	

No.	Group	Dataset	Dataset Description	Type	1Dim	2Dim	3Dim	4Dim	Compress	Compress Lv.	Chunk1Dim	Chunk2Dim	Chunk3Dim	Chunk4Dim	Attribute	Attribute Value	Attribute type	Attribute Note
1	Geometry_data														Grid_interval	0.0416667	H5T_IEEE_F32LE	
2	Geometry_data														Grid_interval_unit	deg	H5T_C_S1	
3	Geometry_data														Image_projection	Non-map projected one dimensional array. Bin height is 1/[Grid_interval] deg. and bin width depends on its latitude (1/[Grid_interval]/cos(lat.) deg.). The area of each bin is equal. The bin is started from -180 deg. longitude to eastbound and from -90 deg. latitude (south) to 90 deg. (north).	H5T_C_S1	
4	Geometry_data														Number_of_bins	23761676	H5T_STD_I32LE	
5	Geometry_data														Lower_left_latitude	-90.0	H5T_IEEE_F32LE	
6	Geometry_data														Lower_left_longitude	-180.0	H5T_IEEE_F32LE	
7	Geometry_data														Lower_right_latitude	-90.0	H5T_IEEE_F32LE	
8	Geometry_data														Lower_right_longitude	180.0	H5T_IEEE_F32LE	
9	Geometry_data														Upper_left_latitude	90.0	H5T_IEEE_F32LE	
10	Geometry_data														Upper_left_longitude	-180.0	H5T_IEEE_F32LE	
11	Geometry_data														Upper_right_latitude	90.0	H5T_IEEE_F32LE	
12	Geometry_data														Upper_right_longitude	180.0	H5T_IEEE_F32LE	
13	Global_attributes														Algorithm_depelopper	Japan Aerospace Exploration Agency (JAXA)	H5T_C_S1	
14	Global_attributes														Dataset_description	Level-3 daily spatial binning file of Rs_PI02	H5T_C_S1	
15	Global_attributes														Product_file_name	GC1SG1_20180806D01D_X0000_3BSG_RP02F_0100.h5	H5T_C_S1	
16	Global_attributes														Product_level	Level-3	H5T_C_S1	
17	Global_attributes														Product_name	Level-3 spatial binned parameters	H5T_C_S1	
18	Global_attributes														Product_version	0100	H5T_C_S1	
19	Global_attributes														Satellite	Global Change Observation Mission - Climate (GCOM-C)	H5T_C_S1	
20	Global_attributes														Sensor	Second-generation Global Imager (SGLI)	H5T_C_S1	
21	Global_attributes														Algorithm_version	1.00	H5T_C_S1	
22	Global_attributes														Parameter_version	001.00	H5T_C_S1	
23	Global_attributes														Image_start_time	20180806 00:00:00.000	H5T_C_S1	
24	Global_attributes														Image_end_time	20180806 23:29:42.000	H5T_C_S1	
25	Image_data														Grid_interval	0.0416667	H5T_IEEE_F32LE	
26	Image_data														Grid_interval_unit	deg	H5T_C_S1	
27	Image_data														Image_projection	Non-map projected one dimensional array. Bin height is 1/[Grid_interval] deg. and bin width depends on its latitude (1/[Grid_interval]/cos(lat.) deg.). The area of each bin is equal. The bin is started from -180 deg. longitude to eastbound and from -90 deg. latitude (south) to 90 deg. (north).	H5T_C_S1	
28	Image_data														Number_of_bins	23761676	H5T_STD_I32LE	
29	Image_data														Lower_left_latitude	-90.0	H5T_IEEE_F32LE	
30	Image_data														Lower_left_longitude	-180.0	H5T_IEEE_F32LE	
31	Image_data														Lower_right_latitude	-90.0	H5T_IEEE_F32LE	
32	Image_data														Lower_right_longitude	180.0	H5T_IEEE_F32LE	
33	Image_data														Upper_left_latitude	90.0	H5T_IEEE_F32LE	
34	Image_data														Upper_left_longitude	-180.0	H5T_IEEE_F32LE	
35	Image_data														Upper_right_latitude	90.0	H5T_IEEE_F32LE	
36	Image_data														Upper_right_longitude	180.0	H5T_IEEE_F32LE	
37	Image_data	Rs_PI02_AVE		H5T_STD_U16LE	23761676				gzip	4	23761676				Error_DN	65535	H5T_STD_U16LE	
38	Image_data	Rs_PI02_AVE		H5T_STD_U16LE	23761676				gzip	4	23761676				Data_description	Average of Rs_PI02 parameter (spatial statistics)	H5T_C_S1	
39	Image_data	Rs_PI02_AVE		H5T_STD_U16LE	23761676				gzip	4	23761676				Maximum_valid_DN	65534	H5T_STD_U16LE	
40	Image_data	Rs_PI02_AVE		H5T_STD_U16LE	23761676				gzip	4	23761676				Minimum_valid_DN	0	H5T_STD_U16LE	
41	Image_data	Rs_PI02_AVE		H5T_STD_U16LE	23761676				gzip	4	23761676				Offset	0.0	H5T_IEEE_F32LE	
42	Image_data	Rs_PI02_AVE		H5T_STD_U16LE	23761676				gzip	4	23761676				Slope	0.0001	H5T_IEEE_F32LE	
43	Image_data	Rs_PI02_AVE		H5T_STD_U16LE	23761676				gzip	4	23761676				Unit	NA	H5T_C_S1	
44	Image_data	Rs_PI02_Date		H5T_STD_U8LE	23761676				gzip	4	23761676				Data_description	Date information employed in the statistics. (Always 1 for this 3BSG-daily product)	H5T_C_S1	
45	Image_data	Rs_PI02_Date		H5T_STD_U8LE	23761676				gzip	4	23761676				Error_DN	255	H5T_STD_U8LE	
46	Image_data	Rs_PI02_Date		H5T_STD_U8LE	23761676				gzip	4	23761676				Maximum_valid_DN	254	H5T_STD_U16LE	
47	Image_data	Rs_PI02_Date		H5T_STD_U8LE	23761676				gzip	4	23761676				Minimum_valid_DN	0	H5T_STD_U16LE	
48	Image_data	Rs_PI02_Date		H5T_STD_U8LE	23761676				gzip	4	23761676				Offset	0.0	H5T_IEEE_F32LE	
49	Image_data	Rs_PI02_Date		H5T_STD_U8LE	23761676				gzip	4	23761676				Slope	1.0	H5T_IEEE_F32LE	
50	Image_data	Rs_PI02_Date		H5T_STD_U8LE	23761676				gzip	4	23761676				Unit	day	H5T_C_S1	
51	Image_data	Rs_PI02_MAX		H5T_STD_U16LE	23761676				gzip	4	23761676				Data_description	Maximum of Rs_PI02 parameter (spatial statistics)	H5T_C_S1	
52	Image_data	Rs_PI02_MAX		H5T_STD_U16LE	23761676				gzip	4	23761676				Error_DN	65535	H5T_STD_U16LE	
53	Image_data	Rs_PI02_MAX		H5T_STD_U16LE	23761676				gzip	4	23761676				Maximum_valid_DN	65534	H5T_STD_U16LE	
54	Image_data	Rs_PI02_MAX		H5T_STD_U16LE	23761676				gzip	4	23761676				Minimum_valid_DN	0	H5T_STD_U16LE	
55	Image_data	Rs_PI02_MAX		H5T_STD_U16LE	23761676				gzip	4	23761676				Offset	0.0	H5T_IEEE_F32LE	
56	Image_data	Rs_PI02_MAX		H5T_STD_U16LE	23761676				gzip	4	23761676				Slope	0.0001	H5T_IEEE_F32LE	
57	Image_data	Rs_PI02_MAX		H5T_STD_U16LE	23761676				gzip	4	23761676				Unit	NA	H5T_C_S1	
58	Image_data	Rs_PI02_MIN		H5T_STD_U16LE	23761676				gzip	4	23761676				Data_description	Minimum of Rs_PI02 parameter (spatial statistics)	H5T_C_S1	
59	Image_data	Rs_PI02_MIN		H5T_STD_U16LE	23761676				gzip	4	23761676				Error_DN	65535	H5T_STD_U16LE	
60	Image_data	Rs_PI02_MIN		H5T_STD_U16LE	23761676				gzip	4	23761676				Maximum_valid_DN	65534	H5T_STD_U16LE	
61	Image_data	Rs_PI02_MIN		H5T_STD_U16LE	23761676				gzip	4	23761676				Minimum_valid_DN	0	H5T_STD_U16LE	
62	Image_data	Rs_PI02_MIN		H5T_STD_U16LE	23761676				gzip	4	23761676				Offset	0.0	H5T_IEEE_F32LE	
63	Image_data	Rs_PI02_MIN		H5T_STD_U16LE	23761676				gzip	4	23761676				Slope	0.0001	H5T_IEEE_F32LE	
64	Image_data	Rs_PI02_MIN		H5T_STD_U16LE	23761676				gzip	4	23761676				Unit	NA	H5T_C_S1	
65	Image_data	Rs_PI02_Ninput		H5T_STD_U16LE	23761676				gzip	4	23761676				Data_description	The number of input data	H5T_C_S1	
66	Image_data	Rs_PI02_Ninput		H5T_STD_U16LE	23761676				gzip	4	23761676				Error_DN	65535	H5T_STD_U16LE	
67	Image_data	Rs_PI02_Ninput		H5T_STD_U16LE	23761676				gzip	4	23761676				Maximum_valid_DN	347	H5T_STD_U16LE	
68	Image_data	Rs_PI02_Ninput		H5T_STD_U16LE	23761676				gzip	4	23761676				Minimum_valid_DN	0	H5T_STD_U16LE	
69	Image_data	Rs_PI02_Ninput		H5T_STD_U16LE	23761676				gzip	4	23761676				Offset	0.0	H5T_IEEE_F32LE	
70	Image_data	Rs_PI02_Ninput		H5T_STD_U16LE	23761676				gzip	4	23761676				Slope	1.0	H5T_IEEE_F32LE	
71	Image_data	Rs_PI02_Ninput		H5T_STD_U16LE	23761676				gzip	4	23761676				Unit	NA	H5T_C_S1	
72	Image_data	Rs_PI02_Nused		H5T_STD_U16LE	23761676				gzip	4	23761676				Data_description	The number of data used in the statistics	H5T_C_S1	
73	Image_data	Rs_PI02_Nused		H5T_STD_U16LE	23761676				gzip	4	23761676				Error_DN	65535	H5T_STD_U16LE	
74	Image_data	Rs_PI02_Nused		H5T_STD_U16LE	23761676				gzip	4	23761676				Maximum_valid_DN	347	H5T_STD_U16LE	
75	Image_data	Rs_PI02_Nused		H5T_STD_U16LE	23761676				gzip	4	23761676				Minimum_valid_DN	0	H5T_STD_U16LE	
76	Image_data	Rs_PI02_Nused		H5T_STD_U16LE	23761676				gzip	4	23761676				Offset	0.0	H5T_IEEE_F32LE	
77	Image_data	Rs_PI02_Nused		H5T_STD_U16LE	23761676				gzip	4	23761676				Slope	1.0	H5T_IEEE_F32LE	
78	Image_data	Rs_PI02_Nused		H5T_STD_U16LE	23761676				gzip	4	23761676				Unit	NA	H5T_C_S1	
79	Image_data	Rs_PI02_QA_flag		H5T_STD_U8LE	23761676				gzip	4	23761676				Data_description	QA information flag ([bit field 1-0]: water(land frac.=0%)=00, mostly water(0<land frac.<50%)=01, mostly coastal(50<land frac.<100%)=10, land(land frac=100%)=11. If no input data available, all bit fields are set to 1 (i.e., flag value = 255). If pixel value in l2 data is Error_DN, flag value = 254)	H5T_C_S1	
80	Image_data	Rs_PI02_QA_flag		H5T_STD_U8LE	23761676				gzip	4	23761676				Error_DN	255	H5T_STD_U8LE	
81	Image_data	Rs_PI02_QA_flag		H5T_STD_U8LE	23761676				gzip	4	23761676				Maximum_valid_DN	253	H5T_STD_U16LE	
82	Image_data	Rs_PI02_QA_flag		H5T_STD_U8LE	23761676				gzip	4	23761676				Minimum_valid_DN	0	H5T_STD_U16LE	
83	Image_data	Rs_PI02_QA_flag		H5T_STD_U8LE	23761676				gzip	4	23761676				Offset	0.0	H5T_IEEE_F32LE	
84	Image_data	Rs_PI02_QA_flag		H5T_STD_U8LE	23761676				gzip	4	23761676				Slope	1.0	H5T_IEEE_F32LE	
85	Image_data	Rs_PI02_QA_flag		H5T_STD_U8LE	23761676				gzip	4	23761676				Unit	NA	H5T_C_S1	
86	Image_data	Rs_PI02_RMS		H5T_STD_U16LE	23761676				gzip	4	23761676				Data_description	Root Mean Square of Rs_PI02 parameter (spatial statistics)	H5T_C_S1	
87	Image_data	Rs_PI02_RMS		H5T_STD_U16LE	23761676				gzip	4	23761676				Error_DN	65535	H5T_STD_U16LE	
88	Image_data	Rs_PI02_RMS		H5T_STD_U16LE	23761676				gzip	4	23761676				Maximum_valid_DN	65534	H5T_STD_U16LE	
89	Image_data	Rs_PI02_RMS		H5T_STD_U16LE	23761676				gzip	4	23761676				Minimum_valid_DN	0	H5T_STD_U16LE	
90	Image_data	Rs_PI02_RMS		H5T_STD_U16LE	23761676				gzip	4	23761676				Offset	0.0	H5T_IEEE_F32LE	
91	Image_data	Rs_PI02_RMS		H5T_STD_U16LE	23761676				gzip	4	23761676				Slope	0.0001	H5T_IEEE_F32LE	
92	Image_data	Rs_PI02_RMS		H5T_STD_U16LE	23761676				gzip	4	23761676				Unit	NA	H5T_C_S1	
93	Processing_attributes														Contact_point	JAXA/Earth Observation Research Center (EORC)	H5T_C_S1	
94	Processing_attributes														Processing_UT	20180808 07:49:01	H5T_C_S1	
95	Processing_attributes														Processing_organization	JAXA/GCOM-C science project	H5T_C_S1	
96	Processing_attributes														Processing_result	Good	H5T_C_S1	
97	Processing_attributes														Input_files		H5T_C_S1	
98	Processing_attributes														Input File Name 001	GC1SG1_20180806D01D_T0014_L2SG_RSRFQ_0006.h5	H5T_C_S1	
99	Processing_attributes														Input File Name 002	GC1SG1_20180806D01D_T0015_L2SG_RSRFQ_0006.h5	H5T_C_S1	
100	Processing_attributes														Input File Name 003	GC1SG1_20180806D01D_T0016_L2SG_RSRFQ_0006.h5	H5T_C_S1	
101	Processing_attributes														Input File Name 004	GC1SG1_20180806D01D_T0017_L2SG_RSRFQ_0006.h5	H5T_C_S1	
102	Processing_attributes														Input File Name 005	GC1SG1_20180806D01D_T0018_L2SG_RSRFQ_0006.h5	H5T_C_S1	
103	Processing_attributes														Input File Name 006	GC1SG1_20180806D01D_T0019_L2SG_RSRFQ_0006.h5	H5T_C_S1	
104	Processing_attributes														Input File Name 007	GC1SG1_20180806D01D_T0020_L2SG_RSRFQ_0006.h5	H5T_C_S1	
105	Processing_attributes														Input File Name 008	GC1SG1_20180806D01D_T0021_L2SG_RSRFQ_0006.h5	H5T_C_S1	
106	Processing_attributes														Input File Name 009	GC1SG1_20180806D01D_T0111_L2SG_RSRFQ_0006.h5	H5T_C_S1	
107	Processing_attributes														Input File Name 010	GC1SG1_20180806D01D_T0112_L2SG_RSRFQ_0006.h5	H5T_C_S1	
108	Processing_attributes														Input File Name 011	GC1SG1_20180806D01D_T0113_L2SG_RSRFQ_0006.h5	H5T_C_S1	
109	Processing_attributes														Input File Name 012	GC1SG1_20180806D01D_T0114_L2SG_RSRFQ_0006.h5	H5T_C_S1	
110	Processing_attributes														Input File Name 013	GC1SG1_20180806D01D_T0115_L2SG_RSRFQ_0006.h5	H5T_C_S1	
111	Processing_attributes														Input File Name 014	GC1SG1_20180806D01D_T0116_L2SG_RSRFQ_0006.h5	H5T_C_S1	
112	Processing_attributes														Input File Name 015	GC1SG1_20180806D01D_T0117_L2SG_RSRFQ_0006.h5	H5T_C_S1	
113	Processing_attributes														Input File Name 016	GC1SG1_20180806D01D_T0118_L2SG_RSRFQ_0006.h5	H5T_C_S1	
114	Processing_attributes														Input File Name 017	GC1SG1_20180806D01D_T0119_L2SG_RSRFQ_0006.h5	H5T_C_S1	
115	Processing_attributes														Input File Name 018	GC1SG1_20180806D01D_T0120_L2SG_RSRFQ_0006.h5	H5T_C_S1	
116	Processing_attributes														Input File Name 019	GC1SG1_20180806D01D_T0121_L2SG_RSRFQ_0006.h5	H5T_C_S1	

No.	Group	Dataset	Dataset Description	Type	1Dim	2Dim	3Dim	4Dim	Compress	Compress Lv.	Chunk1Dim	Chunk2Dim	Chunk3Dim	Chunk4Dim	Attribute	Attribute Value	Attribute type	Attribute Note
117	Processing_attributes														Input File Name 020	GC1SG1_20180806D01D_T0122_L2SG_RSRFQ_0006.h5	H5T_C_S1	
118	Processing_attributes														Input File Name 021	GC1SG1_20180806D01D_T0123_L2SG_RSRFQ_0006.h5	H5T_C_S1	
119	Processing_attributes														Input File Name 022	GC1SG1_20180806D01D_T0124_L2SG_RSRFQ_0006.h5	H5T_C_S1	
120	Processing_attributes														Input File Name 023	GC1SG1_20180806D01D_T0209_L2SG_RSRFQ_0006.h5	H5T_C_S1	
121	Processing_attributes														Input File Name 024	GC1SG1_20180806D01D_T0210_L2SG_RSRFQ_0006.h5	H5T_C_S1	
122	Processing_attributes														Input File Name 025	GC1SG1_20180806D01D_T0211_L2SG_RSRFQ_0006.h5	H5T_C_S1	
123	Processing_attributes														Input File Name 026	GC1SG1_20180806D01D_T0212_L2SG_RSRFQ_0006.h5	H5T_C_S1	
124	Processing_attributes														Input File Name 027	GC1SG1_20180806D01D_T0213_L2SG_RSRFQ_0006.h5	H5T_C_S1	
125	Processing_attributes														Input File Name 028	GC1SG1_20180806D01D_T0214_L2SG_RSRFQ_0006.h5	H5T_C_S1	
126	Processing_attributes														Input File Name 029	GC1SG1_20180806D01D_T0215_L2SG_RSRFQ_0006.h5	H5T_C_S1	
127	Processing_attributes														Input File Name 030	GC1SG1_20180806D01D_T0216_L2SG_RSRFQ_0006.h5	H5T_C_S1	
128	Processing_attributes														Input File Name 031	GC1SG1_20180806D01D_T0217_L2SG_RSRFQ_0006.h5	H5T_C_S1	
129	Processing_attributes														Input File Name 032	GC1SG1_20180806D01D_T0218_L2SG_RSRFQ_0006.h5	H5T_C_S1	
130	Processing_attributes														Input File Name 033	GC1SG1_20180806D01D_T0219_L2SG_RSRFQ_0006.h5	H5T_C_S1	
131	Processing_attributes														Input File Name 034	GC1SG1_20180806D01D_T0220_L2SG_RSRFQ_0006.h5	H5T_C_S1	
132	Processing_attributes														Input File Name 035	GC1SG1_20180806D01D_T0221_L2SG_RSRFQ_0006.h5	H5T_C_S1	
133	Processing_attributes														Input File Name 036	GC1SG1_20180806D01D_T0222_L2SG_RSRFQ_0006.h5	H5T_C_S1	
134	Processing_attributes														Input File Name 037	GC1SG1_20180806D01D_T0223_L2SG_RSRFQ_0006.h5	H5T_C_S1	
135	Processing_attributes														Input File Name 038	GC1SG1_20180806D01D_T0224_L2SG_RSRFQ_0006.h5	H5T_C_S1	
136	Processing_attributes														Input File Name 039	GC1SG1_20180806D01D_T0225_L2SG_RSRFQ_0006.h5	H5T_C_S1	
137	Processing_attributes														Input File Name 040	GC1SG1_20180806D01D_T0226_L2SG_RSRFQ_0006.h5	H5T_C_S1	
138	Processing_attributes														Input File Name 041	GC1SG1_20180806D01D_T0306_L2SG_RSRFQ_0006.h5	H5T_C_S1	
139	Processing_attributes														Input File Name 042	GC1SG1_20180806D01D_T0307_L2SG_RSRFQ_0006.h5	H5T_C_S1	
140	Processing_attributes														Input File Name 043	GC1SG1_20180806D01D_T0308_L2SG_RSRFQ_0006.h5	H5T_C_S1	
141	Processing_attributes														Input File Name 044	GC1SG1_20180806D01D_T0309_L2SG_RSRFQ_0006.h5	H5T_C_S1	
142	Processing_attributes														Input File Name 045	GC1SG1_20180806D01D_T0310_L2SG_RSRFQ_0006.h5	H5T_C_S1	
143	Processing_attributes														Input File Name 046	GC1SG1_20180806D01D_T0311_L2SG_RSRFQ_0006.h5	H5T_C_S1	
144	Processing_attributes														Input File Name 047	GC1SG1_20180806D01D_T0312_L2SG_RSRFQ_0006.h5	H5T_C_S1	
145	Processing_attributes														Input File Name 048	GC1SG1_20180806D01D_T0313_L2SG_RSRFQ_0006.h5	H5T_C_S1	
146	Processing_attributes														Input File Name 049	GC1SG1_20180806D01D_T0314_L2SG_RSRFQ_0006.h5	H5T_C_S1	
147	Processing_attributes														Input File Name 050	GC1SG1_20180806D01D_T0315_L2SG_RSRFQ_0006.h5	H5T_C_S1	
148	Processing_attributes														Input File Name 051	GC1SG1_20180806D01D_T0316_L2SG_RSRFQ_0006.h5	H5T_C_S1	
149	Processing_attributes														Input File Name 052	GC1SG1_20180806D01D_T0317_L2SG_RSRFQ_0006.h5	H5T_C_S1	
150	Processing_attributes														Input File Name 053	GC1SG1_20180806D01D_T0318_L2SG_RSRFQ_0006.h5	H5T_C_S1	
151	Processing_attributes														Input File Name 054	GC1SG1_20180806D01D_T0319_L2SG_RSRFQ_0006.h5	H5T_C_S1	
152	Processing_attributes														Input File Name 055	GC1SG1_20180806D01D_T0320_L2SG_RSRFQ_0006.h5	H5T_C_S1	
153	Processing_attributes														Input File Name 056	GC1SG1_20180806D01D_T0321_L2SG_RSRFQ_0006.h5	H5T_C_S1	
154	Processing_attributes														Input File Name 057	GC1SG1_20180806D01D_T0322_L2SG_RSRFQ_0006.h5	H5T_C_S1	
155	Processing_attributes														Input File Name 058	GC1SG1_20180806D01D_T0323_L2SG_RSRFQ_0006.h5	H5T_C_S1	
156	Processing_attributes														Input File Name 059	GC1SG1_20180806D01D_T0324_L2SG_RSRFQ_0006.h5	H5T_C_S1	
157	Processing_attributes														Input File Name 060	GC1SG1_20180806D01D_T0325_L2SG_RSRFQ_0006.h5	H5T_C_S1	
158	Processing_attributes														Input File Name 061	GC1SG1_20180806D01D_T0326_L2SG_RSRFQ_0006.h5	H5T_C_S1	
159	Processing_attributes														Input File Name 062	GC1SG1_20180806D01D_T0327_L2SG_RSRFQ_0006.h5	H5T_C_S1	
160	Processing_attributes														Input File Name 063	GC1SG1_20180806D01D_T0328_L2SG_RSRFQ_0006.h5	H5T_C_S1	
161	Processing_attributes														Input File Name 064	GC1SG1_20180806D01D_T0329_L2SG_RSRFQ_0006.h5	H5T_C_S1	
162	Processing_attributes														Input File Name 065	GC1SG1_20180806D01D_T0404_L2SG_RSRFQ_0006.h5	H5T_C_S1	
163	Processing_attributes														Input File Name 066	GC1SG1_20180806D01D_T0405_L2SG_RSRFQ_0006.h5	H5T_C_S1	
164	Processing_attributes														Input File Name 067	GC1SG1_20180806D01D_T0406_L2SG_RSRFQ_0006.h5	H5T_C_S1	
165	Processing_attributes														Input File Name 068	GC1SG1_20180806D01D_T0407_L2SG_RSRFQ_0006.h5	H5T_C_S1	
166	Processing_attributes														Input File Name 069	GC1SG1_20180806D01D_T0408_L2SG_RSRFQ_0006.h5	H5T_C_S1	
167	Processing_attributes														Input File Name 070	GC1SG1_20180806D01D_T0409_L2SG_RSRFQ_0006.h5	H5T_C_S1	
168	Processing_attributes														Input File Name 071	GC1SG1_20180806D01D_T0410_L2SG_RSRFQ_0006.h5	H5T_C_S1	
169	Processing_attributes														Input File Name 072	GC1SG1_20180806D01D_T0411_L2SG_RSRFQ_0006.h5	H5T_C_S1	
170	Processing_attributes														Input File Name 073	GC1SG1_20180806D01D_T0412_L2SG_RSRFQ_0006.h5	H5T_C_S1	
171	Processing_attributes														Input File Name 074	GC1SG1_20180806D01D_T0413_L2SG_RSRFQ_0006.h5	H5T_C_S1	
172	Processing_attributes														Input File Name 075	GC1SG1_20180806D01D_T0414_L2SG_RSRFQ_0006.h5	H5T_C_S1	
173	Processing_attributes														Input File Name 076	GC1SG1_20180806D01D_T0415_L2SG_RSRFQ_0006.h5	H5T_C_S1	
174	Processing_attributes														Input File Name 077	GC1SG1_20180806D01D_T0416_L2SG_RSRFQ_0006.h5	H5T_C_S1	
175	Processing_attributes														Input File Name 078	GC1SG1_20180806D01D_T0417_L2SG_RSRFQ_0006.h5	H5T_C_S1	
176	Processing_attributes														Input File Name 079	GC1SG1_20180806D01D_T0418_L2SG_RSRFQ_0006.h5	H5T_C_S1	
177	Processing_attributes														Input File Name 080	GC1SG1_20180806D01D_T0419_L2SG_RSRFQ_0006.h5	H5T_C_S1	
178	Processing_attributes														Input File Name 081	GC1SG1_20180806D01D_T0420_L2SG_RSRFQ_0006.h5	H5T_C_S1	
179	Processing_attributes														Input File Name 082	GC1SG1_20180806D01D_T0421_L2SG_RSRFQ_0006.h5	H5T_C_S1	
180	Processing_attributes														Input File Name 083	GC1SG1_20180806D01D_T0422_L2SG_RSRFQ_0006.h5	H5T_C_S1	
181	Processing_attributes														Input File Name 084	GC1SG1_20180806D01D_T0423_L2SG_RSRFQ_0006.h5	H5T_C_S1	
182	Processing_attributes														Input File Name 085	GC1SG1_20180806D01D_T0424_L2SG_RSRFQ_0006.h5	H5T_C_S1	
183	Processing_attributes														Input File Name 086	GC1SG1_20180806D01D_T0425_L2SG_RSRFQ_0006.h5	H5T_C_S1	
184	Processing_attributes														Input File Name 087	GC1SG1_20180806D01D_T0426_L2SG_RSRFQ_0006.h5	H5T_C_S1	
185	Processing_attributes														Input File Name 088	GC1SG1_20180806D01D_T0427_L2SG_RSRFQ_0006.h5	H5T_C_S1	
186	Processing_attributes														Input File Name 089	GC1SG1_20180806D01D_T0428_L2SG_RSRFQ_0006.h5	H5T_C_S1	
187	Processing_attributes														Input File Name 090	GC1SG1_20180806D01D_T0429_L2SG_RSRFQ_0006.h5	H5T_C_S1	
188	Processing_attributes														Input File Name 091	GC1SG1_20180806D01D_T0430_L2SG_RSRFQ_0006.h5	H5T_C_S1	
189	Processing_attributes														Input File Name 092	GC1SG1_20180806D01D_T0431_L2SG_RSRFQ_0006.h5	H5T_C_S1	
190	Processing_attributes														Input File Name 093	GC1SG1_20180806D01D_T0505_L2SG_RSRFQ_0006.h5	H5T_C_S1	
191	Processing_attributes														Input File Name 094	GC1SG1_20180806D01D_T0506_L2SG_RSRFQ_0006.h5	H5T_C_S1	
192	Processing_attributes														Input File Name 095	GC1SG1_20180806D01D_T0507_L2SG_RSRFQ_0006.h5	H5T_C_S1	
193	Processing_attributes														Input File Name 096	GC1SG1_20180806D01D_T0508_L2SG_RSRFQ_0006.h5	H5T_C_S1	
194	Processing_attributes														Input File Name 097	GC1SG1_20180806D01D_T0509_L2SG_RSRFQ_0006.h5	H5T_C_S1	
195	Processing_attributes														Input File Name 098	GC1SG1_20180806D01D_T0510_L2SG_RSRFQ_0006.h5	H5T_C_S1	
196	Processing_attributes														Input File Name 099	GC1SG1_20180806D01D_T0511_L2SG_RSRFQ_0006.h5	H5T_C_S1	
197	Processing_attributes														Input File Name 100	GC1SG1_20180806D01D_T0512_L2SG_RSRFQ_0006.h5	H5T_C_S1	
198	Processing_attributes														Input File Name 101	GC1SG1_20180806D01D_T0513_L2SG_RSRFQ_0006.h5	H5T_C_S1	
199	Processing_attributes														Input File Name 102	GC1SG1_20180806D01D_T0514_L2SG_RSRFQ_0006.h5	H5T_C_S1	
200	Processing_attributes														Input File Name 103	GC1SG1_20180806D01D_T0516_L2SG_RSRFQ_0006.h5	H5T_C_S1	
201	Processing_attributes														Input File Name 104	GC1SG1_20180806D01D_T0517_L2SG_RSRFQ_0006.h5	H5T_C_S1	
202	Processing_attributes														Input File Name 105	GC1SG1_20180806D01D_T0518_L2SG_RSRFQ_0006.h5	H5T_C_S1	
203	Processing_attributes														Input File Name 106	GC1SG1_20180806D01D_T0519_L2SG_RSRFQ_0006.h5	H5T_C_S1	
204	Processing_attributes														Input File Name 107	GC1SG1_20180806D01D_T0520_L2SG_RSRFQ_0006.h5	H5T_C_S1	
205	Processing_attributes														Input File Name 108	GC1SG1_20180806D01D_T0521_L2SG_RSRFQ_0006.h5	H5T_C_S1	
206	Processing_attributes														Input File Name 109	GC1SG1_20180806D01D_T0522_L2SG_RSRFQ_0006.h5	H5T_C_S1	
207	Processing_attributes														Input File Name 110	GC1SG1_20180806D01D_T0523_L2SG_RSRFQ_0006.h5	H5T_C_S1	
208	Processing_attributes														Input File Name 111	GC1SG1_20180806D01D_T0524_L2SG_RSRFQ_0006.h5	H5T_C_S1	
209	Processing_attributes														Input File Name 112	GC1SG1_20180806D01D_T0525_L2SG_RSRFQ_0006.h5	H5T_C_S1	
210	Processing_attributes														Input File Name 113	GC1SG1_20180806D01D_T0526_L2SG_RSRFQ_0006.h5	H5T_C_S1	
211	Processing_attributes														Input File Name 114	GC1SG1_20180806D01D_T0527_L2SG_RSRFQ_0006.h5	H5T_C_S1	
212	Processing_attributes														Input File Name 115	GC1SG1_20180806D01D_T0528_L2SG_RSRFQ_0006.h5	H5T_C_S1	
213	Processing_attributes														Input File Name 116	GC1SG1_20180806D01D_T0529_L2SG_RSRFQ_0006.h5	H5T_C_S1	
214	Processing_attributes														Input File Name 117	GC1SG1_20180806D01D_T0530_L2SG_RSRFQ_0006.h5	H5T_C_S1	
215	Processing_attributes														Input File Name 118	GC1SG1_20180806D01D_T0531_L2SG_RSRFQ_0006.h5	H5T_C_S1	
216	Processing_attributes														Input File Name 119	GC1SG1_20180806D01D_T0601_L2SG_RSRFQ_0006.h5	H5T_C_S1	
217	Processing_attributes														Input File Name 120	GC1SG1_20180806D01D_T0602_L2SG_RSRFQ_0006.h5	H5T_C_S1	
218	Processing_attributes														Input File Name 121	GC1SG1_20180806D01D_T0603_L2SG_RSRFQ_0006.h5	H5T_C_S1	
219	Processing_attributes														Input File Name 122	GC1SG1_20180806D01D_T0605_L2SG_RSRFQ_0006.h5	H5T_C_S1	
220	Processing_attributes														Input File Name 123	GC1SG1_20180806D01D_T0606_L2SG_RSRFQ_0006.h5	H5T_C_S1	
221	Processing_attributes														Input File Name 124	GC1SG1_20180806D01D_T0607_L2SG_RSRFQ_0006.h5	H5T_C_S1	
222	Processing_attributes														Input File Name 125	GC1SG1_20180806D01D_T0608_L2SG_RSRFQ_0006.h5	H5T_C_S1	
223	Processing_attributes														Input File Name 126	GC1SG1_20180806D01D_T0609_L2SG_RSRFQ_0006.h5	H5T_C_S1	
224	Processing_attributes														Input File Name 127	GC1SG1_20180806D01D_T0610_L2SG_RSRFQ_0006.h5	H5T_C_S1	
225	Processing_attributes														Input File Name 128	GC1SG1_20180806D01D_T0611_L2SG_RSRFQ_0006.h5	H5T_C_S1	
226	Processing_attributes														Input File Name 129	GC1SG1_20180806D01D_T0612_L2SG_RSRFQ_0006.h5	H5T_C_S1	
227	Processing_attributes														Input File Name 130	GC1SG1_20180806D01D_T0616_L2SG_RSRFQ_0006.h5	H5T_C_S1	
228	Processing_attributes														Input File Name 131	GC1SG1_20180806D01D_T0617_L2SG_RSRFQ_0006.h5	H5T_C_S1	
229	Processing_attributes														Input File Name 132	GC1SG1_20180806D01D_T0618_L2SG_RSRFQ_0006.h5	H5T_C_S1	
230	Processing_attributes														Input File Name 133	GC1SG1_20180806D01D_T0619_L2SG_RSRFQ_0006.h5	H5T_C_S1	
231	Processing_attributes														Input File Name 134	GC1SG1_20180806D01D_T0620_L2SG_RSRFQ_0006.h5	H5T_C_S1	
232	Processing_attributes														Input File Name 135	GC1SG1_20180806D01D_T0621_L2SG_RSRFQ_0006.h5	H5T_C_S1	
233	Processing_attributes														Input File Name 136	GC1SG1_20180806D01D_T0622_L2SG_RSRFQ_0006.h5	H5T_C_S1	
234	Processing_attributes														Input File Name 137	GC1SG1_20180806D01D_T0623_L2SG_RSRFQ_0006.h5	H5T_C_S1	
235	Processing_attributes														Input File Name 138	GC1SG1_20180806D01D_T0624_L2SG_RSRFQ_0006.h5	H5T_C_S1	
236	Processing_attributes														Input File Name 139	GC1SG1_20180806D01D_T0625_L2SG_RSRFQ_0006.h5	H5T_C_S1	
237	Processing_attributes														Input File Name 140	GC1SG1_20180806D01D_T0626_L2SG_RSRFQ_0006.h5	H5T_C_S1	
238	Processing_attributes														Input File Name 141	GC1SG1_20180806D01D_T0627_L2SG_RSRFQ_0006.h5	H5T_C_S1	

No.	Group	Dataset	Dataset Description	Type	1Dim	2Dim	3Dim	4Dim	Compress	Compress Lv.	Chunk1Dim	Chunk2Dim	Chunk3Dim	Chunk4Dim	Attribute	Attribute Value	Attribute type	Attribute Note
239	Processing_attributes														Input File Name 142	GC1SG1_20180806D01D_T0628_L2SG_RSRFQ_0006.h5	H5T_C_S1	
240	Processing_attributes														Input File Name 143	GC1SG1_20180806D01D_T0629_L2SG_RSRFQ_0006.h5	H5T_C_S1	
241	Processing_attributes														Input File Name 144	GC1SG1_20180806D01D_T0630_L2SG_RSRFQ_0006.h5	H5T_C_S1	
242	Processing_attributes														Input File Name 145	GC1SG1_20180806D01D_T0631_L2SG_RSRFQ_0006.h5	H5T_C_S1	
243	Processing_attributes														Input File Name 146	GC1SG1_20180806D01D_T0701_L2SG_RSRFQ_0006.h5	H5T_C_S1	
244	Processing_attributes														Input File Name 147	GC1SG1_20180806D01D_T0702_L2SG_RSRFQ_0006.h5	H5T_C_S1	
245	Processing_attributes														Input File Name 148	GC1SG1_20180806D01D_T0703_L2SG_RSRFQ_0006.h5	H5T_C_S1	
246	Processing_attributes														Input File Name 149	GC1SG1_20180806D01D_T0706_L2SG_RSRFQ_0006.h5	H5T_C_S1	
247	Processing_attributes														Input File Name 150	GC1SG1_20180806D01D_T0707_L2SG_RSRFQ_0006.h5	H5T_C_S1	
248	Processing_attributes														Input File Name 151	GC1SG1_20180806D01D_T0708_L2SG_RSRFQ_0006.h5	H5T_C_S1	
249	Processing_attributes														Input File Name 152	GC1SG1_20180806D01D_T0709_L2SG_RSRFQ_0006.h5	H5T_C_S1	
250	Processing_attributes														Input File Name 153	GC1SG1_20180806D01D_T0710_L2SG_RSRFQ_0006.h5	H5T_C_S1	
251	Processing_attributes														Input File Name 154	GC1SG1_20180806D01D_T0711_L2SG_RSRFQ_0006.h5	H5T_C_S1	
252	Processing_attributes														Input File Name 155	GC1SG1_20180806D01D_T0712_L2SG_RSRFQ_0006.h5	H5T_C_S1	
253	Processing_attributes														Input File Name 156	GC1SG1_20180806D01D_T0716_L2SG_RSRFQ_0006.h5	H5T_C_S1	
254	Processing_attributes														Input File Name 157	GC1SG1_20180806D01D_T0717_L2SG_RSRFQ_0006.h5	H5T_C_S1	
255	Processing_attributes														Input File Name 158	GC1SG1_20180806D01D_T0718_L2SG_RSRFQ_0006.h5	H5T_C_S1	
256	Processing_attributes														Input File Name 159	GC1SG1_20180806D01D_T0719_L2SG_RSRFQ_0006.h5	H5T_C_S1	
257	Processing_attributes														Input File Name 160	GC1SG1_20180806D01D_T0720_L2SG_RSRFQ_0006.h5	H5T_C_S1	
258	Processing_attributes														Input File Name 161	GC1SG1_20180806D01D_T0721_L2SG_RSRFQ_0006.h5	H5T_C_S1	
259	Processing_attributes														Input File Name 162	GC1SG1_20180806D01D_T0722_L2SG_RSRFQ_0006.h5	H5T_C_S1	
260	Processing_attributes														Input File Name 163	GC1SG1_20180806D01D_T0723_L2SG_RSRFQ_0006.h5	H5T_C_S1	
261	Processing_attributes														Input File Name 164	GC1SG1_20180806D01D_T0724_L2SG_RSRFQ_0006.h5	H5T_C_S1	
262	Processing_attributes														Input File Name 165	GC1SG1_20180806D01D_T0725_L2SG_RSRFQ_0006.h5	H5T_C_S1	
263	Processing_attributes														Input File Name 166	GC1SG1_20180806D01D_T0726_L2SG_RSRFQ_0006.h5	H5T_C_S1	
264	Processing_attributes														Input File Name 167	GC1SG1_20180806D01D_T0727_L2SG_RSRFQ_0006.h5	H5T_C_S1	
265	Processing_attributes														Input File Name 168	GC1SG1_20180806D01D_T0728_L2SG_RSRFQ_0006.h5	H5T_C_S1	
266	Processing_attributes														Input File Name 169	GC1SG1_20180806D01D_T0729_L2SG_RSRFQ_0006.h5	H5T_C_S1	
267	Processing_attributes														Input File Name 170	GC1SG1_20180806D01D_T0730_L2SG_RSRFQ_0006.h5	H5T_C_S1	
268	Processing_attributes														Input File Name 171	GC1SG1_20180806D01D_T0731_L2SG_RSRFQ_0006.h5	H5T_C_S1	
269	Processing_attributes														Input File Name 172	GC1SG1_20180806D01D_T0732_L2SG_RSRFQ_0006.h5	H5T_C_S1	
270	Processing_attributes														Input File Name 173	GC1SG1_20180806D01D_T0801_L2SG_RSRFQ_0006.h5	H5T_C_S1	
271	Processing_attributes														Input File Name 174	GC1SG1_20180806D01D_T0807_L2SG_RSRFQ_0006.h5	H5T_C_S1	
272	Processing_attributes														Input File Name 175	GC1SG1_20180806D01D_T0807_L2SG_RSRFQ_0006.h5	H5T_C_S1	
273	Processing_attributes														Input File Name 176	GC1SG1_20180806D01D_T0808_L2SG_RSRFQ_0006.h5	H5T_C_S1	
274	Processing_attributes														Input File Name 177	GC1SG1_20180806D01D_T0809_L2SG_RSRFQ_0006.h5	H5T_C_S1	
275	Processing_attributes														Input File Name 178	GC1SG1_20180806D01D_T0810_L2SG_RSRFQ_0006.h5	H5T_C_S1	
276	Processing_attributes														Input File Name 179	GC1SG1_20180806D01D_T0811_L2SG_RSRFQ_0006.h5	H5T_C_S1	
277	Processing_attributes														Input File Name 180	GC1SG1_20180806D01D_T0812_L2SG_RSRFQ_0006.h5	H5T_C_S1	
278	Processing_attributes														Input File Name 181	GC1SG1_20180806D01D_T0813_L2SG_RSRFQ_0006.h5	H5T_C_S1	
279	Processing_attributes														Input File Name 182	GC1SG1_20180806D01D_T0814_L2SG_RSRFQ_0006.h5	H5T_C_S1	
280	Processing_attributes														Input File Name 183	GC1SG1_20180806D01D_T0815_L2SG_RSRFQ_0006.h5	H5T_C_S1	
281	Processing_attributes														Input File Name 184	GC1SG1_20180806D01D_T0816_L2SG_RSRFQ_0006.h5	H5T_C_S1	
282	Processing_attributes														Input File Name 185	GC1SG1_20180806D01D_T0817_L2SG_RSRFQ_0006.h5	H5T_C_S1	
283	Processing_attributes														Input File Name 186	GC1SG1_20180806D01D_T0818_L2SG_RSRFQ_0006.h5	H5T_C_S1	
284	Processing_attributes														Input File Name 187	GC1SG1_20180806D01D_T0819_L2SG_RSRFQ_0006.h5	H5T_C_S1	
285	Processing_attributes														Input File Name 188	GC1SG1_20180806D01D_T0820_L2SG_RSRFQ_0006.h5	H5T_C_S1	
286	Processing_attributes														Input File Name 189	GC1SG1_20180806D01D_T0821_L2SG_RSRFQ_0006.h5	H5T_C_S1	
287	Processing_attributes														Input File Name 190	GC1SG1_20180806D01D_T0822_L2SG_RSRFQ_0006.h5	H5T_C_S1	
288	Processing_attributes														Input File Name 191	GC1SG1_20180806D01D_T0823_L2SG_RSRFQ_0006.h5	H5T_C_S1	
289	Processing_attributes														Input File Name 192	GC1SG1_20180806D01D_T0824_L2SG_RSRFQ_0006.h5	H5T_C_S1	
290	Processing_attributes														Input File Name 193	GC1SG1_20180806D01D_T0825_L2SG_RSRFQ_0006.h5	H5T_C_S1	
291	Processing_attributes														Input File Name 194	GC1SG1_20180806D01D_T0826_L2SG_RSRFQ_0006.h5	H5T_C_S1	
292	Processing_attributes														Input File Name 195	GC1SG1_20180806D01D_T0827_L2SG_RSRFQ_0006.h5	H5T_C_S1	
293	Processing_attributes														Input File Name 196	GC1SG1_20180806D01D_T0828_L2SG_RSRFQ_0006.h5	H5T_C_S1	
294	Processing_attributes														Input File Name 197	GC1SG1_20180806D01D_T0829_L2SG_RSRFQ_0006.h5	H5T_C_S1	
295	Processing_attributes														Input File Name 198	GC1SG1_20180806D01D_T0830_L2SG_RSRFQ_0006.h5	H5T_C_S1	
296	Processing_attributes														Input File Name 199	GC1SG1_20180806D01D_T0831_L2SG_RSRFQ_0006.h5	H5T_C_S1	
297	Processing_attributes														Input File Name 200	GC1SG1_20180806D01D_T0832_L2SG_RSRFQ_0006.h5	H5T_C_S1	
298	Processing_attributes														Input File Name 201	GC1SG1_20180806D01D_T0900_L2SG_RSRFQ_0006.h5	H5T_C_S1	
299	Processing_attributes														Input File Name 202	GC1SG1_20180806D01D_T0901_L2SG_RSRFQ_0006.h5	H5T_C_S1	
300	Processing_attributes														Input File Name 203	GC1SG1_20180806D01D_T0908_L2SG_RSRFQ_0006.h5	H5T_C_S1	
301	Processing_attributes														Input File Name 204	GC1SG1_20180806D01D_T0909_L2SG_RSRFQ_0006.h5	H5T_C_S1	
302	Processing_attributes														Input File Name 205	GC1SG1_20180806D01D_T0910_L2SG_RSRFQ_0006.h5	H5T_C_S1	
303	Processing_attributes														Input File Name 206	GC1SG1_20180806D01D_T0911_L2SG_RSRFQ_0006.h5	H5T_C_S1	
304	Processing_attributes														Input File Name 207	GC1SG1_20180806D01D_T0912_L2SG_RSRFQ_0006.h5	H5T_C_S1	
305	Processing_attributes														Input File Name 208	GC1SG1_20180806D01D_T0913_L2SG_RSRFQ_0006.h5	H5T_C_S1	
306	Processing_attributes														Input File Name 209	GC1SG1_20180806D01D_T0914_L2SG_RSRFQ_0006.h5	H5T_C_S1	
307	Processing_attributes														Input File Name 210	GC1SG1_20180806D01D_T0915_L2SG_RSRFQ_0006.h5	H5T_C_S1	
308	Processing_attributes														Input File Name 211	GC1SG1_20180806D01D_T0916_L2SG_RSRFQ_0006.h5	H5T_C_S1	
309	Processing_attributes														Input File Name 212	GC1SG1_20180806D01D_T0917_L2SG_RSRFQ_0006.h5	H5T_C_S1	
310	Processing_attributes														Input File Name 213	GC1SG1_20180806D01D_T0918_L2SG_RSRFQ_0006.h5	H5T_C_S1	
311	Processing_attributes														Input File Name 214	GC1SG1_20180806D01D_T0919_L2SG_RSRFQ_0006.h5	H5T_C_S1	
312	Processing_attributes														Input File Name 215	GC1SG1_20180806D01D_T0920_L2SG_RSRFQ_0006.h5	H5T_C_S1	
313	Processing_attributes														Input File Name 216	GC1SG1_20180806D01D_T0921_L2SG_RSRFQ_0006.h5	H5T_C_S1	
314	Processing_attributes														Input File Name 217	GC1SG1_20180806D01D_T0922_L2SG_RSRFQ_0006.h5	H5T_C_S1	
315	Processing_attributes														Input File Name 218	GC1SG1_20180806D01D_T0923_L2SG_RSRFQ_0006.h5	H5T_C_S1	
316	Processing_attributes														Input File Name 219	GC1SG1_20180806D01D_T0924_L2SG_RSRFQ_0006.h5	H5T_C_S1	
317	Processing_attributes														Input File Name 220	GC1SG1_20180806D01D_T0925_L2SG_RSRFQ_0006.h5	H5T_C_S1	
318	Processing_attributes														Input File Name 221	GC1SG1_20180806D01D_T0926_L2SG_RSRFQ_0006.h5	H5T_C_S1	
319	Processing_attributes														Input File Name 222	GC1SG1_20180806D01D_T0927_L2SG_RSRFQ_0006.h5	H5T_C_S1	
320	Processing_attributes														Input File Name 223	GC1SG1_20180806D01D_T0928_L2SG_RSRFQ_0006.h5	H5T_C_S1	
321	Processing_attributes														Input File Name 224	GC1SG1_20180806D01D_T0929_L2SG_RSRFQ_0006.h5	H5T_C_S1	
322	Processing_attributes														Input File Name 225	GC1SG1_20180806D01D_T0930_L2SG_RSRFQ_0006.h5	H5T_C_S1	
323	Processing_attributes														Input File Name 226	GC1SG1_20180806D01D_T0931_L2SG_RSRFQ_0006.h5	H5T_C_S1	
324	Processing_attributes														Input File Name 227	GC1SG1_20180806D01D_T0932_L2SG_RSRFQ_0006.h5	H5T_C_S1	
325	Processing_attributes														Input File Name 228	GC1SG1_20180806D01D_T0933_L2SG_RSRFQ_0006.h5	H5T_C_S1	
326	Processing_attributes														Input File Name 229	GC1SG1_20180806D01D_T0934_L2SG_RSRFQ_0006.h5	H5T_C_S1	
327	Processing_attributes														Input File Name 230	GC1SG1_20180806D01D_T1000_L2SG_RSRFQ_0006.h5	H5T_C_S1	
328	Processing_attributes														Input File Name 231	GC1SG1_20180806D01D_T1001_L2SG_RSRFQ_0006.h5	H5T_C_S1	
329	Processing_attributes														Input File Name 232	GC1SG1_20180806D01D_T1002_L2SG_RSRFQ_0006.h5	H5T_C_S1	
330	Processing_attributes														Input File Name 233	GC1SG1_20180806D01D_T1010_L2SG_RSRFQ_0006.h5	H5T_C_S1	
331	Processing_attributes														Input File Name 234	GC1SG1_20180806D01D_T1011_L2SG_RSRFQ_0006.h5	H5T_C_S1	
332	Processing_attributes														Input File Name 235	GC1SG1_20180806D01D_T1012_L2SG_RSRFQ_0006.h5	H5T_C_S1	
333	Processing_attributes														Input File Name 236	GC1SG1_20180806D01D_T1013_L2SG_RSRFQ_0006.h5	H5T_C_S1	
334	Processing_attributes														Input File Name 237	GC1SG1_20180806D01D_T1014_L2SG_RSRFQ_0006.h5	H5T_C_S1	
335	Processing_attributes														Input File Name 238	GC1SG1_20180806D01D_T1018_L2SG_RSRFQ_0006.h5	H5T_C_S1	
336	Processing_attributes														Input File Name 239	GC1SG1_20180806D01D_T1019_L2SG_RSRFQ_0006.h5	H5T_C_S1	
337	Processing_attributes														Input File Name 240	GC1SG1_20180806D01D_T1020_L2SG_RSRFQ_0006.h5	H5T_C_S1	
338	Processing_attributes														Input File Name 241	GC1SG1_20180806D01D_T1021_L2SG_RSRFQ_0006.h5	H5T_C_S1	
339	Processing_attributes														Input File Name 242	GC1SG1_20180806D01D_T1022_L2SG_RSRFQ_0006.h5	H5T_C_S1	
340	Processing_attributes														Input File Name 243	GC1SG1_20180806D01D_T1023_L2SG_RSRFQ_0006.h5	H5T_C_S1	
341	Processing_attributes														Input File Name 244	GC1SG1_20180806D01D_T1024_L2SG_RSRFQ_0006.h5	H5T_C_S1	
342	Processing_attributes														Input File Name 245	GC1SG1_20180806D01D_T1027_L2SG_RSRFQ_0006.h5	H5T_C_S1	
343	Processing_attributes														Input File Name 246	GC1SG1_20180806D01D_T1028_L2SG_RSRFQ_0006.h5	H5T_C_S1	
344	Processing_attributes														Input File Name 247	GC1SG1_20180806D01D_T1029_L2SG_RSRFQ_0006.h5	H5T_C_S1	
345	Processing_attributes														Input File Name 248	GC1SG1_20180806D01D_T1030_L2SG_RSRFQ_0006.h5	H5T_C_S1	
346	Processing_attributes														Input File Name 249	GC1SG1_20180806D01D_T1031_L2SG_RSRFQ_0006.h5	H5T_C_S1	
347	Processing_attributes														Input File Name 250	GC1SG1_20180806D01D_T1032_L2SG_RSRFQ_0006.h5	H5T_C_S1	
348	Processing_attributes														Input File Name 251	GC1SG1_20180806D01D_T1033_L2SG_RSRFQ_0006.h5	H5T_C_S1	
349	Processing_attributes														Input File Name 252	GC1SG1_20180806D01D_T1034_L2SG_RSRFQ_0006.h5	H5T_C_S1	
350	Processing_attributes														Input File Name 253	GC1SG1_20180806D01D_T1101_L2SG_RSRFQ_0006.h5	H5T_C_S1	
351	Processing_attributes														Input File Name 254	GC1SG1_20180806D01D_T1102_L2SG_RSRFQ_0006.h5	H5T_C_S1	
352	Processing_attributes														Input File Name 255	GC1SG1_20180806D01D_T1103_L2SG_RSRFQ_0006.h5	H5T_C_S1	
353	Processing_attributes														Input File Name 256	GC1SG1_20180806D01D_T1110_L2SG_RSRFQ_0006.h5	H5T_C_S1	
354	Processing_attributes														Input File Name 257	GC1SG1_20180806D01D_T1111_L2SG_RSRFQ_0006.h5	H5T_C_S1	
355	Processing_attributes														Input File Name 258	GC1SG1_20180806D01D_T1112_L2SG_RSRFQ_0006.h5	H5T_C_S1	
356	Processing_attributes														Input File Name 259	GC1SG1_20180806D01D_T1113_L2SG_RSRFQ_0006.h5	H5T_C_S1	
357	Processing_attributes														Input File Name 260	GC1SG1_20180806D01D_T1114_L2SG_RSRFQ_0006.h5	H5T_C_S1	
358	Processing_attributes														Input File Name 261	GC1SG1_20180806D01D_T1118_L2SG_RSRFQ_0006.h5	H5T_C_S1	
359	Processing_attributes														Input File Name 262	GC1SG1_20180806D01D_T1119_L2SG_RSRFQ_0006.h5	H5T_C_S1	
360	Processing_attributes														Input File Name 263	GC1SG1_20180806D01D_T1120_L2SG_RSRFQ_0006.h5	H5T_C_S1	

No.	Group	Dataset	Dataset Description	Type	1Dim	2Dim	3Dim	4Dim	Compress	Compress Lv.	Chunk1Dim	Chunk2Dim	Chunk3Dim	Chunk4Dim	Attribute	Attribute Value	Attribute type	Attribute Note
361	Processing_attributes														Input File Name 264	GC1SG1_20180806D01D_T1121_L2SG_RSRFQ_0006.h5	H5T_C_S1	
362	Processing_attributes														Input File Name 265	GC1SG1_20180806D01D_T1122_L2SG_RSRFQ_0006.h5	H5T_C_S1	
363	Processing_attributes														Input File Name 266	GC1SG1_20180806D01D_T1123_L2SG_RSRFQ_0006.h5	H5T_C_S1	
364	Processing_attributes														Input File Name 267	GC1SG1_20180806D01D_T1127_L2SG_RSRFQ_0006.h5	H5T_C_S1	
365	Processing_attributes														Input File Name 268	GC1SG1_20180806D01D_T1128_L2SG_RSRFQ_0006.h5	H5T_C_S1	
366	Processing_attributes														Input File Name 269	GC1SG1_20180806D01D_T1129_L2SG_RSRFQ_0006.h5	H5T_C_S1	
367	Processing_attributes														Input File Name 270	GC1SG1_20180806D01D_T1130_L2SG_RSRFQ_0006.h5	H5T_C_S1	
368	Processing_attributes														Input File Name 271	GC1SG1_20180806D01D_T1131_L2SG_RSRFQ_0006.h5	H5T_C_S1	
369	Processing_attributes														Input File Name 272	GC1SG1_20180806D01D_T1132_L2SG_RSRFQ_0006.h5	H5T_C_S1	
370	Processing_attributes														Input File Name 273	GC1SG1_20180806D01D_T1133_L2SG_RSRFQ_0006.h5	H5T_C_S1	
371	Processing_attributes														Input File Name 274	GC1SG1_20180806D01D_T1202_L2SG_RSRFQ_0006.h5	H5T_C_S1	
372	Processing_attributes														Input File Name 275	GC1SG1_20180806D01D_T1203_L2SG_RSRFQ_0006.h5	H5T_C_S1	
373	Processing_attributes														Input File Name 276	GC1SG1_20180806D01D_T1204_L2SG_RSRFQ_0006.h5	H5T_C_S1	
374	Processing_attributes														Input File Name 277	GC1SG1_20180806D01D_T1205_L2SG_RSRFQ_0006.h5	H5T_C_S1	
375	Processing_attributes														Input File Name 278	GC1SG1_20180806D01D_T1210_L2SG_RSRFQ_0006.h5	H5T_C_S1	
376	Processing_attributes														Input File Name 279	GC1SG1_20180806D01D_T1211_L2SG_RSRFQ_0006.h5	H5T_C_S1	
377	Processing_attributes														Input File Name 280	GC1SG1_20180806D01D_T1212_L2SG_RSRFQ_0006.h5	H5T_C_S1	
378	Processing_attributes														Input File Name 281	GC1SG1_20180806D01D_T1213_L2SG_RSRFQ_0006.h5	H5T_C_S1	
379	Processing_attributes														Input File Name 282	GC1SG1_20180806D01D_T1214_L2SG_RSRFQ_0006.h5	H5T_C_S1	
380	Processing_attributes														Input File Name 283	GC1SG1_20180806D01D_T1218_L2SG_RSRFQ_0006.h5	H5T_C_S1	
381	Processing_attributes														Input File Name 284	GC1SG1_20180806D01D_T1219_L2SG_RSRFQ_0006.h5	H5T_C_S1	
382	Processing_attributes														Input File Name 285	GC1SG1_20180806D01D_T1220_L2SG_RSRFQ_0006.h5	H5T_C_S1	
383	Processing_attributes														Input File Name 286	GC1SG1_20180806D01D_T1221_L2SG_RSRFQ_0006.h5	H5T_C_S1	
384	Processing_attributes														Input File Name 287	GC1SG1_20180806D01D_T1222_L2SG_RSRFQ_0006.h5	H5T_C_S1	
385	Processing_attributes														Input File Name 288	GC1SG1_20180806D01D_T1223_L2SG_RSRFQ_0006.h5	H5T_C_S1	
386	Processing_attributes														Input File Name 289	GC1SG1_20180806D01D_T1226_L2SG_RSRFQ_0006.h5	H5T_C_S1	
387	Processing_attributes														Input File Name 290	GC1SG1_20180806D01D_T1227_L2SG_RSRFQ_0006.h5	H5T_C_S1	
388	Processing_attributes														Input File Name 291	GC1SG1_20180806D01D_T1228_L2SG_RSRFQ_0006.h5	H5T_C_S1	
389	Processing_attributes														Input File Name 292	GC1SG1_20180806D01D_T1229_L2SG_RSRFQ_0006.h5	H5T_C_S1	
390	Processing_attributes														Input File Name 293	GC1SG1_20180806D01D_T1230_L2SG_RSRFQ_0006.h5	H5T_C_S1	
391	Processing_attributes														Input File Name 294	GC1SG1_20180806D01D_T1231_L2SG_RSRFQ_0006.h5	H5T_C_S1	
392	Processing_attributes														Input File Name 295	GC1SG1_20180806D01D_T1232_L2SG_RSRFQ_0006.h5	H5T_C_S1	
393	Processing_attributes														Input File Name 296	GC1SG1_20180806D01D_T1233_L2SG_RSRFQ_0006.h5	H5T_C_S1	
394	Processing_attributes														Input File Name 297	GC1SG1_20180806D01D_T1304_L2SG_RSRFQ_0006.h5	H5T_C_S1	
395	Processing_attributes														Input File Name 298	GC1SG1_20180806D01D_T1305_L2SG_RSRFQ_0006.h5	H5T_C_S1	
396	Processing_attributes														Input File Name 299	GC1SG1_20180806D01D_T1306_L2SG_RSRFQ_0006.h5	H5T_C_S1	
397	Processing_attributes														Input File Name 300	GC1SG1_20180806D01D_T1311_L2SG_RSRFQ_0006.h5	H5T_C_S1	
398	Processing_attributes														Input File Name 301	GC1SG1_20180806D01D_T1312_L2SG_RSRFQ_0006.h5	H5T_C_S1	
399	Processing_attributes														Input File Name 302	GC1SG1_20180806D01D_T1313_L2SG_RSRFQ_0006.h5	H5T_C_S1	
400	Processing_attributes														Input File Name 303	GC1SG1_20180806D01D_T1314_L2SG_RSRFQ_0006.h5	H5T_C_S1	
401	Processing_attributes														Input File Name 304	GC1SG1_20180806D01D_T1315_L2SG_RSRFQ_0006.h5	H5T_C_S1	
402	Processing_attributes														Input File Name 305	GC1SG1_20180806D01D_T1318_L2SG_RSRFQ_0006.h5	H5T_C_S1	
403	Processing_attributes														Input File Name 306	GC1SG1_20180806D01D_T1319_L2SG_RSRFQ_0006.h5	H5T_C_S1	
404	Processing_attributes														Input File Name 307	GC1SG1_20180806D01D_T1320_L2SG_RSRFQ_0006.h5	H5T_C_S1	
405	Processing_attributes														Input File Name 308	GC1SG1_20180806D01D_T1321_L2SG_RSRFQ_0006.h5	H5T_C_S1	
406	Processing_attributes														Input File Name 309	GC1SG1_20180806D01D_T1322_L2SG_RSRFQ_0006.h5	H5T_C_S1	
407	Processing_attributes														Input File Name 310	GC1SG1_20180806D01D_T1326_L2SG_RSRFQ_0006.h5	H5T_C_S1	
408	Processing_attributes														Input File Name 311	GC1SG1_20180806D01D_T1327_L2SG_RSRFQ_0006.h5	H5T_C_S1	
409	Processing_attributes														Input File Name 312	GC1SG1_20180806D01D_T1328_L2SG_RSRFQ_0006.h5	H5T_C_S1	
410	Processing_attributes														Input File Name 313	GC1SG1_20180806D01D_T1329_L2SG_RSRFQ_0006.h5	H5T_C_S1	
411	Processing_attributes														Input File Name 314	GC1SG1_20180806D01D_T1330_L2SG_RSRFQ_0006.h5	H5T_C_S1	
412	Processing_attributes														Input File Name 315	GC1SG1_20180806D01D_T1331_L2SG_RSRFQ_0006.h5	H5T_C_S1	
413	Processing_attributes														Input File Name 316	GC1SG1_20180806D01D_T1406_L2SG_RSRFQ_0006.h5	H5T_C_S1	
414	Processing_attributes														Input File Name 317	GC1SG1_20180806D01D_T1407_L2SG_RSRFQ_0006.h5	H5T_C_S1	
415	Processing_attributes														Input File Name 318	GC1SG1_20180806D01D_T1408_L2SG_RSRFQ_0006.h5	H5T_C_S1	
416	Processing_attributes														Input File Name 319	GC1SG1_20180806D01D_T1409_L2SG_RSRFQ_0006.h5	H5T_C_S1	
417	Processing_attributes														Input File Name 320	GC1SG1_20180806D01D_T1412_L2SG_RSRFQ_0006.h5	H5T_C_S1	
418	Processing_attributes														Input File Name 321	GC1SG1_20180806D01D_T1413_L2SG_RSRFQ_0006.h5	H5T_C_S1	
419	Processing_attributes														Input File Name 322	GC1SG1_20180806D01D_T1414_L2SG_RSRFQ_0006.h5	H5T_C_S1	
420	Processing_attributes														Input File Name 323	GC1SG1_20180806D01D_T1415_L2SG_RSRFQ_0006.h5	H5T_C_S1	
421	Processing_attributes														Input File Name 324	GC1SG1_20180806D01D_T1416_L2SG_RSRFQ_0006.h5	H5T_C_S1	
422	Processing_attributes														Input File Name 325	GC1SG1_20180806D01D_T1421_L2SG_RSRFQ_0006.h5	H5T_C_S1	
423	Processing_attributes														Input File Name 326	GC1SG1_20180806D01D_T1425_L2SG_RSRFQ_0006.h5	H5T_C_S1	
424	Processing_attributes														Input File Name 327	GC1SG1_20180806D01D_T1426_L2SG_RSRFQ_0006.h5	H5T_C_S1	
425	Processing_attributes														Input File Name 328	GC1SG1_20180806D01D_T1427_L2SG_RSRFQ_0006.h5	H5T_C_S1	
426	Processing_attributes														Input File Name 329	GC1SG1_20180806D01D_T1428_L2SG_RSRFQ_0006.h5	H5T_C_S1	
427	Processing_attributes														Input File Name 330	GC1SG1_20180806D01D_T1429_L2SG_RSRFQ_0006.h5	H5T_C_S1	
428	Processing_attributes														Input File Name 331	GC1SG1_20180806D01D_T1510_L2SG_RSRFQ_0006.h5	H5T_C_S1	
429	Processing_attributes														Input File Name 332	GC1SG1_20180806D01D_T1512_L2SG_RSRFQ_0006.h5	H5T_C_S1	
430	Processing_attributes														Input File Name 333	GC1SG1_20180806D01D_T1513_L2SG_RSRFQ_0006.h5	H5T_C_S1	
431	Processing_attributes														Input File Name 334	GC1SG1_20180806D01D_T1514_L2SG_RSRFQ_0006.h5	H5T_C_S1	
432	Processing_attributes														Input File Name 335	GC1SG1_20180806D01D_T1515_L2SG_RSRFQ_0006.h5	H5T_C_S1	
433	Processing_attributes														Input File Name 336	GC1SG1_20180806D01D_T1516_L2SG_RSRFQ_0006.h5	H5T_C_S1	
434	Processing_attributes														Input File Name 337	GC1SG1_20180806D01D_T1519_L2SG_RSRFQ_0006.h5	H5T_C_S1	
435	Processing_attributes														Input File Name 338	GC1SG1_20180806D01D_T1520_L2SG_RSRFQ_0006.h5	H5T_C_S1	
436	Processing_attributes														Input File Name 339	GC1SG1_20180806D01D_T1521_L2SG_RSRFQ_0006.h5	H5T_C_S1	
437	Processing_attributes														Input File Name 340	GC1SG1_20180806D01D_T1522_L2SG_RSRFQ_0006.h5	H5T_C_S1	
438	Processing_attributes														Input File Name 341	GC1SG1_20180806D01D_T1526_L2SG_RSRFQ_0006.h5	H5T_C_S1	
439	Processing_attributes														Input File Name 342	GC1SG1_20180806D01D_T1618_L2SG_RSRFQ_0006.h5	H5T_C_S1	
440	Processing_attributes														Input File Name 343	GC1SG1_20180806D01D_T1619_L2SG_RSRFQ_0006.h5	H5T_C_S1	
441	Processing_attributes														Input File Name 344	GC1SG1_20180806D01D_T1620_L2SG_RSRFQ_0006.h5	H5T_C_S1	
442	Processing_attributes														Input File Name 345	GC1SG1_20180806D01D_T1621_L2SG_RSRFQ_0006.h5	H5T_C_S1	
443	Processing_attributes														Input File Name 346	GC1SG1_20180806D01D_T1622_L2SG_RSRFQ_0006.h5	H5T_C_S1	
444	Processing_attributes														Input File Name 347	GC1SG1_20180806D01D_T1719_L2SG_RSRFQ_0006.h5	H5T_C_S1	

No.	Group	Dataset	Dataset Description	Type	1Dim	2Dim	3Dim	4Dim	Compress	Compress Lv.	Chunk1Dim	Chunk2Dim	Chunk3Dim	Chunk4Dim	Attribute	Attribute Value	Attribute type	Attribute Note
1	Geometry_data														Grid_interval	0.0416667	H5T_IEEE_F32LE	
2	Geometry_data														Grid_interval_unit	deg	H5T_C_S1	
3	Geometry_data														Image_projection	Non-map projected one dimensional array. Bin height is 1/[Grid_interval] deg. and bin width depends on its latitude (1/[Grid_interval]/cos(lat.) deg.). The area of each bin is equal. The bin is started from -180 deg. longitude to eastbound and from -90 deg. latitude (south) to 90 deg. (north).	H5T_C_S1	
4	Geometry_data														Number_of_bins	23761676	H5T_STD_I32LE	
5	Geometry_data														Lower_left_latitude	-90.0	H5T_IEEE_F32LE	
6	Geometry_data														Lower_left_longitude	-180.0	H5T_IEEE_F32LE	
7	Geometry_data														Lower_right_latitude	-90.0	H5T_IEEE_F32LE	
8	Geometry_data														Lower_right_longitude	180.0	H5T_IEEE_F32LE	
9	Geometry_data														Upper_left_latitude	90.0	H5T_IEEE_F32LE	
10	Geometry_data														Upper_left_longitude	-180.0	H5T_IEEE_F32LE	
11	Geometry_data														Upper_right_latitude	90.0	H5T_IEEE_F32LE	
12	Geometry_data														Upper_right_longitude	180.0	H5T_IEEE_F32LE	
13	Global_attributes														Algorithm_depelopper	Japan Aerospace Exploration Agency (JAXA)	H5T_C_S1	
14	Global_attributes														Dataset_description	Level-3 daily spatial binning file of Rs_SW01	H5T_C_S1	
15	Global_attributes														Product_file_name	GC1SG1_20180806D01D_X0000_3BSG_RS01F_0100.h5	H5T_C_S1	
16	Global_attributes														Product_level	Level-3	H5T_C_S1	
17	Global_attributes														Product_name	Level-3 spatial binned parameters	H5T_C_S1	
18	Global_attributes														Product_version	0100	H5T_C_S1	
19	Global_attributes														Satellite	Global Change Observation Mission - Climate (GCOM-C)	H5T_C_S1	
20	Global_attributes														Sensor	Second-generation Global Imager (SGLI)	H5T_C_S1	
21	Global_attributes														Algorithm_version	1.00	H5T_C_S1	
22	Global_attributes														Parameter_version	001.00	H5T_C_S1	
23	Global_attributes														Image_start_time	20180806 00:00:00.000	H5T_C_S1	
24	Global_attributes														Image_end_time	20180806 23:29:42.000	H5T_C_S1	
25	Image_data														Grid_interval	0.0416667	H5T_IEEE_F32LE	
26	Image_data														Grid_interval_unit	deg	H5T_C_S1	
27	Image_data														Image_projection	Non-map projected one dimensional array. Bin height is 1/[Grid_interval] deg. and bin width depends on its latitude (1/[Grid_interval]/cos(lat.) deg.). The area of each bin is equal. The bin is started from -180 deg. longitude to eastbound and from -90 deg. latitude (south) to 90 deg. (north).	H5T_C_S1	
28	Image_data														Number_of_bins	23761676	H5T_STD_I32LE	
29	Image_data														Lower_left_latitude	-90.0	H5T_IEEE_F32LE	
30	Image_data														Lower_left_longitude	-180.0	H5T_IEEE_F32LE	
31	Image_data														Lower_right_latitude	-90.0	H5T_IEEE_F32LE	
32	Image_data														Lower_right_longitude	180.0	H5T_IEEE_F32LE	
33	Image_data														Upper_left_latitude	90.0	H5T_IEEE_F32LE	
34	Image_data														Upper_left_longitude	-180.0	H5T_IEEE_F32LE	
35	Image_data														Upper_right_latitude	90.0	H5T_IEEE_F32LE	
36	Image_data														Upper_right_longitude	180.0	H5T_IEEE_F32LE	
37	Image_data	Rs_SW01_AVE		H5T_STD_U16LE	23761676				gzip	4	23761676				Error_DN	65535	H5T_STD_U16LE	
38	Image_data	Rs_SW01_AVE		H5T_STD_U16LE	23761676				gzip	4	23761676				Data_description	Average of Rs_SW01 parameter (spatial statistics)	H5T_C_S1	
39	Image_data	Rs_SW01_AVE		H5T_STD_U16LE	23761676				gzip	4	23761676				Maximum_valid_DN	65534	H5T_STD_U16LE	
40	Image_data	Rs_SW01_AVE		H5T_STD_U16LE	23761676				gzip	4	23761676				Minimum_valid_DN	0	H5T_STD_U16LE	
41	Image_data	Rs_SW01_AVE		H5T_STD_U16LE	23761676				gzip	4	23761676				Offset	0.0	H5T_IEEE_F32LE	
42	Image_data	Rs_SW01_AVE		H5T_STD_U16LE	23761676				gzip	4	23761676				Slope	0.0001	H5T_IEEE_F32LE	
43	Image_data	Rs_SW01_AVE		H5T_STD_U16LE	23761676				gzip	4	23761676				Unit	NA	H5T_C_S1	
44	Image_data	Rs_SW01_Date		H5T_STD_U8LE	23761676				gzip	4	23761676				Data_description	Date information employed in the statistics. (Always 1 for this 3BSG-daily product)	H5T_C_S1	
45	Image_data	Rs_SW01_Date		H5T_STD_U8LE	23761676				gzip	4	23761676				Error_DN	255	H5T_STD_U8LE	
46	Image_data	Rs_SW01_Date		H5T_STD_U8LE	23761676				gzip	4	23761676				Maximum_valid_DN	254	H5T_STD_U16LE	
47	Image_data	Rs_SW01_Date		H5T_STD_U8LE	23761676				gzip	4	23761676				Minimum_valid_DN	0	H5T_STD_U16LE	
48	Image_data	Rs_SW01_Date		H5T_STD_U8LE	23761676				gzip	4	23761676				Offset	0.0	H5T_IEEE_F32LE	
49	Image_data	Rs_SW01_Date		H5T_STD_U8LE	23761676				gzip	4	23761676				Slope	1.0	H5T_IEEE_F32LE	
50	Image_data	Rs_SW01_Date		H5T_STD_U8LE	23761676				gzip	4	23761676				Unit	day	H5T_C_S1	
51	Image_data	Rs_SW01_MAX		H5T_STD_U16LE	23761676				gzip	4	23761676				Data_description	Maximum of Rs_SW01 parameter (spatial statistics)	H5T_C_S1	
52	Image_data	Rs_SW01_MAX		H5T_STD_U16LE	23761676				gzip	4	23761676				Error_DN	65535	H5T_STD_U16LE	
53	Image_data	Rs_SW01_MAX		H5T_STD_U16LE	23761676				gzip	4	23761676				Maximum_valid_DN	65534	H5T_STD_U16LE	
54	Image_data	Rs_SW01_MAX		H5T_STD_U16LE	23761676				gzip	4	23761676				Minimum_valid_DN	0	H5T_STD_U16LE	
55	Image_data	Rs_SW01_MAX		H5T_STD_U16LE	23761676				gzip	4	23761676				Offset	0.0	H5T_IEEE_F32LE	
56	Image_data	Rs_SW01_MAX		H5T_STD_U16LE	23761676				gzip	4	23761676				Slope	0.0001	H5T_IEEE_F32LE	
57	Image_data	Rs_SW01_MAX		H5T_STD_U16LE	23761676				gzip	4	23761676				Unit	NA	H5T_C_S1	
58	Image_data	Rs_SW01_MIN		H5T_STD_U16LE	23761676				gzip	4	23761676				Data_description	Minimum of Rs_SW01 parameter (spatial statistics)	H5T_C_S1	
59	Image_data	Rs_SW01_MIN		H5T_STD_U16LE	23761676				gzip	4	23761676				Error_DN	65535	H5T_STD_U16LE	
60	Image_data	Rs_SW01_MIN		H5T_STD_U16LE	23761676				gzip	4	23761676				Maximum_valid_DN	65534	H5T_STD_U16LE	
61	Image_data	Rs_SW01_MIN		H5T_STD_U16LE	23761676				gzip	4	23761676				Minimum_valid_DN	0	H5T_STD_U16LE	
62	Image_data	Rs_SW01_MIN		H5T_STD_U16LE	23761676				gzip	4	23761676				Offset	0.0	H5T_IEEE_F32LE	
63	Image_data	Rs_SW01_MIN		H5T_STD_U16LE	23761676				gzip	4	23761676				Slope	0.0001	H5T_IEEE_F32LE	
64	Image_data	Rs_SW01_MIN		H5T_STD_U16LE	23761676				gzip	4	23761676				Unit	NA	H5T_C_S1	
65	Image_data	Rs_SW01_Ninput		H5T_STD_U16LE	23761676				gzip	4	23761676				Data_description	The number of input data	H5T_C_S1	
66	Image_data	Rs_SW01_Ninput		H5T_STD_U16LE	23761676				gzip	4	23761676				Error_DN	65535	H5T_STD_U16LE	
67	Image_data	Rs_SW01_Ninput		H5T_STD_U16LE	23761676				gzip	4	23761676				Maximum_valid_DN	347	H5T_STD_U16LE	
68	Image_data	Rs_SW01_Ninput		H5T_STD_U16LE	23761676				gzip	4	23761676				Minimum_valid_DN	0	H5T_STD_U16LE	
69	Image_data	Rs_SW01_Ninput		H5T_STD_U16LE	23761676				gzip	4	23761676				Offset	0.0	H5T_IEEE_F32LE	
70	Image_data	Rs_SW01_Ninput		H5T_STD_U16LE	23761676				gzip	4	23761676				Slope	1.0	H5T_IEEE_F32LE	
71	Image_data	Rs_SW01_Ninput		H5T_STD_U16LE	23761676				gzip	4	23761676				Unit	NA	H5T_C_S1	
72	Image_data	Rs_SW01_Nused		H5T_STD_U16LE	23761676				gzip	4	23761676				Data_description	The number of data used in the statistics	H5T_C_S1	
73	Image_data	Rs_SW01_Nused		H5T_STD_U16LE	23761676				gzip	4	23761676				Error_DN	65535	H5T_STD_U16LE	
74	Image_data	Rs_SW01_Nused		H5T_STD_U16LE	23761676				gzip	4	23761676				Maximum_valid_DN	347	H5T_STD_U16LE	
75	Image_data	Rs_SW01_Nused		H5T_STD_U16LE	23761676				gzip	4	23761676				Minimum_valid_DN	0	H5T_STD_U16LE	
76	Image_data	Rs_SW01_Nused		H5T_STD_U16LE	23761676				gzip	4	23761676				Offset	0.0	H5T_IEEE_F32LE	
77	Image_data	Rs_SW01_Nused		H5T_STD_U16LE	23761676				gzip	4	23761676				Slope	1.0	H5T_IEEE_F32LE	
78	Image_data	Rs_SW01_Nused		H5T_STD_U16LE	23761676				gzip	4	23761676				Unit	NA	H5T_C_S1	
79	Image_data	Rs_SW01_QA_flag		H5T_STD_U8LE	23761676				gzip	4	23761676				Data_description	QA information flag ([bit field 1-0]: water(land frac.=0%)=00, mostly water(0<land frac.<50%)=01, mostly coastal(50<land frac.<100%)=10, land(land frac=100%)=11. If no input data available, all bit fields are set to 1 (i.e., flag value = 255). If pixel value in l2 data is Error_DN, flag value = 254)	H5T_C_S1	
80	Image_data	Rs_SW01_QA_flag		H5T_STD_U8LE	23761676				gzip	4	23761676				Error_DN	255	H5T_STD_U8LE	
81	Image_data	Rs_SW01_QA_flag		H5T_STD_U8LE	23761676				gzip	4	23761676				Maximum_valid_DN	253	H5T_STD_U16LE	
82	Image_data	Rs_SW01_QA_flag		H5T_STD_U8LE	23761676				gzip	4	23761676				Minimum_valid_DN	0	H5T_STD_U16LE	
83	Image_data	Rs_SW01_QA_flag		H5T_STD_U8LE	23761676				gzip	4	23761676				Offset	0.0	H5T_IEEE_F32LE	
84	Image_data	Rs_SW01_QA_flag		H5T_STD_U8LE	23761676				gzip	4	23761676				Slope	1.0	H5T_IEEE_F32LE	
85	Image_data	Rs_SW01_QA_flag		H5T_STD_U8LE	23761676				gzip	4	23761676				Unit	NA	H5T_C_S1	
86	Image_data	Rs_SW01_RMS		H5T_STD_U16LE	23761676				gzip	4	23761676				Data_description	Root Mean Square of Rs_SW01 parameter (spatial statistics)	H5T_C_S1	
87	Image_data	Rs_SW01_RMS		H5T_STD_U16LE	23761676				gzip	4	23761676				Error_DN	65535	H5T_STD_U16LE	
88	Image_data	Rs_SW01_RMS		H5T_STD_U16LE	23761676				gzip	4	23761676				Maximum_valid_DN	65534	H5T_STD_U16LE	
89	Image_data	Rs_SW01_RMS		H5T_STD_U16LE	23761676				gzip	4	23761676				Minimum_valid_DN	0	H5T_STD_U16LE	
90	Image_data	Rs_SW01_RMS		H5T_STD_U16LE	23761676				gzip	4	23761676				Offset	0.0	H5T_IEEE_F32LE	
91	Image_data	Rs_SW01_RMS		H5T_STD_U16LE	23761676				gzip	4	23761676				Slope	0.0001	H5T_IEEE_F32LE	
92	Image_data	Rs_SW01_RMS		H5T_STD_U16LE	23761676				gzip	4	23761676				Unit	NA	H5T_C_S1	
93	Processing_attributes														Contact_point	JAXA/Earth Observation Research Center (EORC)	H5T_C_S1	
94	Processing_attributes														Processing_UT	20180808 06:56:15	H5T_C_S1	
95	Processing_attributes														Processing_organization	JAXA/GCOM-C science project	H5T_C_S1	
96	Processing_attributes														Processing_result	Good	H5T_C_S1	
97	Processing_attributes														Input_files		H5T_C_S1	
98	Processing_attributes														Input File Name 001	GC1SG1_20180806D01D_T0014_L2SG_RSRFQ_0006.h5	H5T_C_S1	
99	Processing_attributes														Input File Name 002	GC1SG1_20180806D01D_T0015_L2SG_RSRFQ_0006.h5	H5T_C_S1	
100	Processing_attributes														Input File Name 003	GC1SG1_20180806D01D_T0016_L2SG_RSRFQ_0006.h5	H5T_C_S1	
101	Processing_attributes														Input File Name 004	GC1SG1_20180806D01D_T0017_L2SG_RSRFQ_0006.h5	H5T_C_S1	
102	Processing_attributes														Input File Name 005	GC1SG1_20180806D01D_T0018_L2SG_RSRFQ_0006.h5	H5T_C_S1	
103	Processing_attributes														Input File Name 006	GC1SG1_20180806D01D_T0019_L2SG_RSRFQ_0006.h5	H5T_C_S1	
104	Processing_attributes														Input File Name 007	GC1SG1_20180806D01D_T0020_L2SG_RSRFQ_0006.h5	H5T_C_S1	
105	Processing_attributes														Input File Name 008	GC1SG1_20180806D01D_T0021_L2SG_RSRFQ_0006.h5	H5T_C_S1	
106	Processing_attributes														Input File Name 009	GC1SG1_20180806D01D_T0111_L2SG_RSRFQ_0006.h5	H5T_C_S1	
107	Processing_attributes														Input File Name 010	GC1SG1_20180806D01D_T0112_L2SG_RSRFQ_0006.h5	H5T_C_S1	
108	Processing_attributes														Input File Name 011	GC1SG1_20180806D01D_T0113_L2SG_RSRFQ_0006.h5	H5T_C_S1	
109	Processing_attributes														Input File Name 012	GC1SG1_20180806D01D_T0114_L2SG_RSRFQ_0006.h5	H5T_C_S1	
110	Processing_attributes														Input File Name 013	GC1SG1_20180806D01D_T0115_L2SG_RSRFQ_0006.h5	H5T_C_S1	
111	Processing_attributes														Input File Name 014	GC1SG1_20180806D01D_T0116_L2SG_RSRFQ_0006.h5	H5T_C_S1	
112	Processing_attributes														Input File Name 015	GC1SG1_20180806D01D_T0117_L2SG_RSRFQ_0006.h5	H5T_C_S1	
113	Processing_attributes														Input File Name 016	GC1SG1_20180806D01D_T0118_L2SG_RSRFQ_0006.h5	H5T_C_S1	
114	Processing_attributes														Input File Name 017	GC1SG1_20180806D01D_T0119_L2SG_RSRFQ_0006.h5	H5T_C_S1	
115	Processing_attributes														Input File Name 018	GC1SG1_20180806D01D_T0120_L2SG_RSRFQ_0006.h5	H5T_C_S1	
116	Processing_attributes														Input File Name 019	GC1SG1_20180806D01D_T0121_L2SG_RSRFQ_0006.h5	H5T_C_S1	

No.	Group	Dataset	Dataset Description	Type	1Dim	2Dim	3Dim	4Dim	Compress	Compress Lv.	Chunk1Dim	Chunk2Dim	Chunk3Dim	Chunk4Dim	Attribute	Attribute Value	Attribute type	Attribute Note
117	Processing_attributes														Input File Name 020	GC1SG1_20180806D01D_T0122_L2SG_RSRFQ_0006.h5	H5T_C_S1	
118	Processing_attributes														Input File Name 021	GC1SG1_20180806D01D_T0123_L2SG_RSRFQ_0006.h5	H5T_C_S1	
119	Processing_attributes														Input File Name 022	GC1SG1_20180806D01D_T0124_L2SG_RSRFQ_0006.h5	H5T_C_S1	
120	Processing_attributes														Input File Name 023	GC1SG1_20180806D01D_T0209_L2SG_RSRFQ_0006.h5	H5T_C_S1	
121	Processing_attributes														Input File Name 024	GC1SG1_20180806D01D_T0210_L2SG_RSRFQ_0006.h5	H5T_C_S1	
122	Processing_attributes														Input File Name 025	GC1SG1_20180806D01D_T0211_L2SG_RSRFQ_0006.h5	H5T_C_S1	
123	Processing_attributes														Input File Name 026	GC1SG1_20180806D01D_T0212_L2SG_RSRFQ_0006.h5	H5T_C_S1	
124	Processing_attributes														Input File Name 027	GC1SG1_20180806D01D_T0213_L2SG_RSRFQ_0006.h5	H5T_C_S1	
125	Processing_attributes														Input File Name 028	GC1SG1_20180806D01D_T0214_L2SG_RSRFQ_0006.h5	H5T_C_S1	
126	Processing_attributes														Input File Name 029	GC1SG1_20180806D01D_T0215_L2SG_RSRFQ_0006.h5	H5T_C_S1	
127	Processing_attributes														Input File Name 030	GC1SG1_20180806D01D_T0216_L2SG_RSRFQ_0006.h5	H5T_C_S1	
128	Processing_attributes														Input File Name 031	GC1SG1_20180806D01D_T0217_L2SG_RSRFQ_0006.h5	H5T_C_S1	
129	Processing_attributes														Input File Name 032	GC1SG1_20180806D01D_T0218_L2SG_RSRFQ_0006.h5	H5T_C_S1	
130	Processing_attributes														Input File Name 033	GC1SG1_20180806D01D_T0219_L2SG_RSRFQ_0006.h5	H5T_C_S1	
131	Processing_attributes														Input File Name 034	GC1SG1_20180806D01D_T0220_L2SG_RSRFQ_0006.h5	H5T_C_S1	
132	Processing_attributes														Input File Name 035	GC1SG1_20180806D01D_T0221_L2SG_RSRFQ_0006.h5	H5T_C_S1	
133	Processing_attributes														Input File Name 036	GC1SG1_20180806D01D_T0222_L2SG_RSRFQ_0006.h5	H5T_C_S1	
134	Processing_attributes														Input File Name 037	GC1SG1_20180806D01D_T0223_L2SG_RSRFQ_0006.h5	H5T_C_S1	
135	Processing_attributes														Input File Name 038	GC1SG1_20180806D01D_T0224_L2SG_RSRFQ_0006.h5	H5T_C_S1	
136	Processing_attributes														Input File Name 039	GC1SG1_20180806D01D_T0225_L2SG_RSRFQ_0006.h5	H5T_C_S1	
137	Processing_attributes														Input File Name 040	GC1SG1_20180806D01D_T0226_L2SG_RSRFQ_0006.h5	H5T_C_S1	
138	Processing_attributes														Input File Name 041	GC1SG1_20180806D01D_T0306_L2SG_RSRFQ_0006.h5	H5T_C_S1	
139	Processing_attributes														Input File Name 042	GC1SG1_20180806D01D_T0307_L2SG_RSRFQ_0006.h5	H5T_C_S1	
140	Processing_attributes														Input File Name 043	GC1SG1_20180806D01D_T0308_L2SG_RSRFQ_0006.h5	H5T_C_S1	
141	Processing_attributes														Input File Name 044	GC1SG1_20180806D01D_T0309_L2SG_RSRFQ_0006.h5	H5T_C_S1	
142	Processing_attributes														Input File Name 045	GC1SG1_20180806D01D_T0310_L2SG_RSRFQ_0006.h5	H5T_C_S1	
143	Processing_attributes														Input File Name 046	GC1SG1_20180806D01D_T0311_L2SG_RSRFQ_0006.h5	H5T_C_S1	
144	Processing_attributes														Input File Name 047	GC1SG1_20180806D01D_T0312_L2SG_RSRFQ_0006.h5	H5T_C_S1	
145	Processing_attributes														Input File Name 048	GC1SG1_20180806D01D_T0313_L2SG_RSRFQ_0006.h5	H5T_C_S1	
146	Processing_attributes														Input File Name 049	GC1SG1_20180806D01D_T0314_L2SG_RSRFQ_0006.h5	H5T_C_S1	
147	Processing_attributes														Input File Name 050	GC1SG1_20180806D01D_T0315_L2SG_RSRFQ_0006.h5	H5T_C_S1	
148	Processing_attributes														Input File Name 051	GC1SG1_20180806D01D_T0316_L2SG_RSRFQ_0006.h5	H5T_C_S1	
149	Processing_attributes														Input File Name 052	GC1SG1_20180806D01D_T0317_L2SG_RSRFQ_0006.h5	H5T_C_S1	
150	Processing_attributes														Input File Name 053	GC1SG1_20180806D01D_T0318_L2SG_RSRFQ_0006.h5	H5T_C_S1	
151	Processing_attributes														Input File Name 054	GC1SG1_20180806D01D_T0319_L2SG_RSRFQ_0006.h5	H5T_C_S1	
152	Processing_attributes														Input File Name 055	GC1SG1_20180806D01D_T0320_L2SG_RSRFQ_0006.h5	H5T_C_S1	
153	Processing_attributes														Input File Name 056	GC1SG1_20180806D01D_T0321_L2SG_RSRFQ_0006.h5	H5T_C_S1	
154	Processing_attributes														Input File Name 057	GC1SG1_20180806D01D_T0322_L2SG_RSRFQ_0006.h5	H5T_C_S1	
155	Processing_attributes														Input File Name 058	GC1SG1_20180806D01D_T0323_L2SG_RSRFQ_0006.h5	H5T_C_S1	
156	Processing_attributes														Input File Name 059	GC1SG1_20180806D01D_T0324_L2SG_RSRFQ_0006.h5	H5T_C_S1	
157	Processing_attributes														Input File Name 060	GC1SG1_20180806D01D_T0325_L2SG_RSRFQ_0006.h5	H5T_C_S1	
158	Processing_attributes														Input File Name 061	GC1SG1_20180806D01D_T0326_L2SG_RSRFQ_0006.h5	H5T_C_S1	
159	Processing_attributes														Input File Name 062	GC1SG1_20180806D01D_T0327_L2SG_RSRFQ_0006.h5	H5T_C_S1	
160	Processing_attributes														Input File Name 063	GC1SG1_20180806D01D_T0328_L2SG_RSRFQ_0006.h5	H5T_C_S1	
161	Processing_attributes														Input File Name 064	GC1SG1_20180806D01D_T0329_L2SG_RSRFQ_0006.h5	H5T_C_S1	
162	Processing_attributes														Input File Name 065	GC1SG1_20180806D01D_T0404_L2SG_RSRFQ_0006.h5	H5T_C_S1	
163	Processing_attributes														Input File Name 066	GC1SG1_20180806D01D_T0405_L2SG_RSRFQ_0006.h5	H5T_C_S1	
164	Processing_attributes														Input File Name 067	GC1SG1_20180806D01D_T0406_L2SG_RSRFQ_0006.h5	H5T_C_S1	
165	Processing_attributes														Input File Name 068	GC1SG1_20180806D01D_T0407_L2SG_RSRFQ_0006.h5	H5T_C_S1	
166	Processing_attributes														Input File Name 069	GC1SG1_20180806D01D_T0408_L2SG_RSRFQ_0006.h5	H5T_C_S1	
167	Processing_attributes														Input File Name 070	GC1SG1_20180806D01D_T0409_L2SG_RSRFQ_0006.h5	H5T_C_S1	
168	Processing_attributes														Input File Name 071	GC1SG1_20180806D01D_T0410_L2SG_RSRFQ_0006.h5	H5T_C_S1	
169	Processing_attributes														Input File Name 072	GC1SG1_20180806D01D_T0411_L2SG_RSRFQ_0006.h5	H5T_C_S1	
170	Processing_attributes														Input File Name 073	GC1SG1_20180806D01D_T0412_L2SG_RSRFQ_0006.h5	H5T_C_S1	
171	Processing_attributes														Input File Name 074	GC1SG1_20180806D01D_T0413_L2SG_RSRFQ_0006.h5	H5T_C_S1	
172	Processing_attributes														Input File Name 075	GC1SG1_20180806D01D_T0414_L2SG_RSRFQ_0006.h5	H5T_C_S1	
173	Processing_attributes														Input File Name 076	GC1SG1_20180806D01D_T0415_L2SG_RSRFQ_0006.h5	H5T_C_S1	
174	Processing_attributes														Input File Name 077	GC1SG1_20180806D01D_T0416_L2SG_RSRFQ_0006.h5	H5T_C_S1	
175	Processing_attributes														Input File Name 078	GC1SG1_20180806D01D_T0417_L2SG_RSRFQ_0006.h5	H5T_C_S1	
176	Processing_attributes														Input File Name 079	GC1SG1_20180806D01D_T0418_L2SG_RSRFQ_0006.h5	H5T_C_S1	
177	Processing_attributes														Input File Name 080	GC1SG1_20180806D01D_T0419_L2SG_RSRFQ_0006.h5	H5T_C_S1	
178	Processing_attributes														Input File Name 081	GC1SG1_20180806D01D_T0420_L2SG_RSRFQ_0006.h5	H5T_C_S1	
179	Processing_attributes														Input File Name 082	GC1SG1_20180806D01D_T0421_L2SG_RSRFQ_0006.h5	H5T_C_S1	
180	Processing_attributes														Input File Name 083	GC1SG1_20180806D01D_T0422_L2SG_RSRFQ_0006.h5	H5T_C_S1	
181	Processing_attributes														Input File Name 084	GC1SG1_20180806D01D_T0423_L2SG_RSRFQ_0006.h5	H5T_C_S1	
182	Processing_attributes														Input File Name 085	GC1SG1_20180806D01D_T0424_L2SG_RSRFQ_0006.h5	H5T_C_S1	
183	Processing_attributes														Input File Name 086	GC1SG1_20180806D01D_T0425_L2SG_RSRFQ_0006.h5	H5T_C_S1	
184	Processing_attributes														Input File Name 087	GC1SG1_20180806D01D_T0426_L2SG_RSRFQ_0006.h5	H5T_C_S1	
185	Processing_attributes														Input File Name 088	GC1SG1_20180806D01D_T0427_L2SG_RSRFQ_0006.h5	H5T_C_S1	
186	Processing_attributes														Input File Name 089	GC1SG1_20180806D01D_T0428_L2SG_RSRFQ_0006.h5	H5T_C_S1	
187	Processing_attributes														Input File Name 090	GC1SG1_20180806D01D_T0429_L2SG_RSRFQ_0006.h5	H5T_C_S1	
188	Processing_attributes														Input File Name 091	GC1SG1_20180806D01D_T0430_L2SG_RSRFQ_0006.h5	H5T_C_S1	
189	Processing_attributes														Input File Name 092	GC1SG1_20180806D01D_T0431_L2SG_RSRFQ_0006.h5	H5T_C_S1	
190	Processing_attributes														Input File Name 093	GC1SG1_20180806D01D_T0505_L2SG_RSRFQ_0006.h5	H5T_C_S1	
191	Processing_attributes														Input File Name 094	GC1SG1_20180806D01D_T0506_L2SG_RSRFQ_0006.h5	H5T_C_S1	
192	Processing_attributes														Input File Name 095	GC1SG1_20180806D01D_T0507_L2SG_RSRFQ_0006.h5	H5T_C_S1	
193	Processing_attributes														Input File Name 096	GC1SG1_20180806D01D_T0508_L2SG_RSRFQ_0006.h5	H5T_C_S1	
194	Processing_attributes														Input File Name 097	GC1SG1_20180806D01D_T0509_L2SG_RSRFQ_0006.h5	H5T_C_S1	
195	Processing_attributes														Input File Name 098	GC1SG1_20180806D01D_T0510_L2SG_RSRFQ_0006.h5	H5T_C_S1	
196	Processing_attributes														Input File Name 099	GC1SG1_20180806D01D_T0511_L2SG_RSRFQ_0006.h5	H5T_C_S1	
197	Processing_attributes														Input File Name 100	GC1SG1_20180806D01D_T0512_L2SG_RSRFQ_0006.h5	H5T_C_S1	
198	Processing_attributes														Input File Name 101	GC1SG1_20180806D01D_T0513_L2SG_RSRFQ_0006.h5	H5T_C_S1	
199	Processing_attributes														Input File Name 102	GC1SG1_20180806D01D_T0514_L2SG_RSRFQ_0006.h5	H5T_C_S1	
200	Processing_attributes														Input File Name 103	GC1SG1_20180806D01D_T0516_L2SG_RSRFQ_0006.h5	H5T_C_S1	
201	Processing_attributes														Input File Name 104	GC1SG1_20180806D01D_T0517_L2SG_RSRFQ_0006.h5	H5T_C_S1	
202	Processing_attributes														Input File Name 105	GC1SG1_20180806D01D_T0518_L2SG_RSRFQ_0006.h5	H5T_C_S1	
203	Processing_attributes														Input File Name 106	GC1SG1_20180806D01D_T0519_L2SG_RSRFQ_0006.h5	H5T_C_S1	
204	Processing_attributes														Input File Name 107	GC1SG1_20180806D01D_T0520_L2SG_RSRFQ_0006.h5	H5T_C_S1	
205	Processing_attributes														Input File Name 108	GC1SG1_20180806D01D_T0521_L2SG_RSRFQ_0006.h5	H5T_C_S1	
206	Processing_attributes														Input File Name 109	GC1SG1_20180806D01D_T0522_L2SG_RSRFQ_0006.h5	H5T_C_S1	
207	Processing_attributes														Input File Name 110	GC1SG1_20180806D01D_T0523_L2SG_RSRFQ_0006.h5	H5T_C_S1	
208	Processing_attributes														Input File Name 111	GC1SG1_20180806D01D_T0524_L2SG_RSRFQ_0006.h5	H5T_C_S1	
209	Processing_attributes														Input File Name 112	GC1SG1_20180806D01D_T0525_L2SG_RSRFQ_0006.h5	H5T_C_S1	
210	Processing_attributes														Input File Name 113	GC1SG1_20180806D01D_T0526_L2SG_RSRFQ_0006.h5	H5T_C_S1	
211	Processing_attributes														Input File Name 114	GC1SG1_20180806D01D_T0527_L2SG_RSRFQ_0006.h5	H5T_C_S1	
212	Processing_attributes														Input File Name 115	GC1SG1_20180806D01D_T0528_L2SG_RSRFQ_0006.h5	H5T_C_S1	
213	Processing_attributes														Input File Name 116	GC1SG1_20180806D01D_T0529_L2SG_RSRFQ_0006.h5	H5T_C_S1	
214	Processing_attributes														Input File Name 117	GC1SG1_20180806D01D_T0530_L2SG_RSRFQ_0006.h5	H5T_C_S1	
215	Processing_attributes														Input File Name 118	GC1SG1_20180806D01D_T0531_L2SG_RSRFQ_0006.h5	H5T_C_S1	
216	Processing_attributes														Input File Name 119	GC1SG1_20180806D01D_T0601_L2SG_RSRFQ_0006.h5	H5T_C_S1	
217	Processing_attributes														Input File Name 120	GC1SG1_20180806D01D_T0602_L2SG_RSRFQ_0006.h5	H5T_C_S1	
218	Processing_attributes														Input File Name 121	GC1SG1_20180806D01D_T0603_L2SG_RSRFQ_0006.h5	H5T_C_S1	
219	Processing_attributes														Input File Name 122	GC1SG1_20180806D01D_T0605_L2SG_RSRFQ_0006.h5	H5T_C_S1	
220	Processing_attributes														Input File Name 123	GC1SG1_20180806D01D_T0606_L2SG_RSRFQ_0006.h5	H5T_C_S1	
221	Processing_attributes														Input File Name 124	GC1SG1_20180806D01D_T0607_L2SG_RSRFQ_0006.h5	H5T_C_S1	
222	Processing_attributes														Input File Name 125	GC1SG1_20180806D01D_T0608_L2SG_RSRFQ_0006.h5	H5T_C_S1	
223	Processing_attributes														Input File Name 126	GC1SG1_20180806D01D_T0609_L2SG_RSRFQ_0006.h5	H5T_C_S1	
224	Processing_attributes														Input File Name 127	GC1SG1_20180806D01D_T0610_L2SG_RSRFQ_0006.h5	H5T_C_S1	
225	Processing_attributes														Input File Name 128	GC1SG1_20180806D01D_T0611_L2SG_RSRFQ_0006.h5	H5T_C_S1	
226	Processing_attributes														Input File Name 129	GC1SG1_20180806D01D_T0612_L2SG_RSRFQ_0006.h5	H5T_C_S1	
227	Processing_attributes														Input File Name 130	GC1SG1_20180806D01D_T0616_L2SG_RSRFQ_0006.h5	H5T_C_S1	
228	Processing_attributes														Input File Name 131	GC1SG1_20180806D01D_T0617_L2SG_RSRFQ_0006.h5	H5T_C_S1	
229	Processing_attributes														Input File Name 132	GC1SG1_20180806D01D_T0618_L2SG_RSRFQ_0006.h5	H5T_C_S1	
230	Processing_attributes														Input File Name 133	GC1SG1_20180806D01D_T0619_L2SG_RSRFQ_0006.h5	H5T_C_S1	
231	Processing_attributes														Input File Name 134	GC1SG1_20180806D01D_T0620_L2SG_RSRFQ_0006.h5	H5T_C_S1	
232	Processing_attributes														Input File Name 135	GC1SG1_20180806D01D_T0621_L2SG_RSRFQ_0006.h5	H5T_C_S1	
233	Processing_attributes														Input File Name 136	GC1SG1_20180806D01D_T0622_L2SG_RSRFQ_0006.h5	H5T_C_S1	
234	Processing_attributes														Input File Name 137	GC1SG1_20180806D01D_T0623_L2SG_RSRFQ_0006.h5	H5T_C_S1	
235	Processing_attributes														Input File Name 138	GC1SG1_20180806D01D_T0624_L2SG_RSRFQ_0006.h5	H5T_C_S1	
236	Processing_attributes														Input File Name 139	GC1SG1_20180806D01D_T0625_L2SG_RSRFQ_0006.h5	H5T_C_S1	
237	Processing_attributes														Input File Name 140	GC1SG1_20180806D01D_T0626_L2SG_RSRFQ_0006.h5	H5T_C_S1	
238	Processing_attributes														Input File Name 141	GC1SG1_20180806D01D_T0627_L2SG_RSRFQ_0006.h5	H5T_C_S1	

No.	Group	Dataset	Dataset Description	Type	1Dim	2Dim	3Dim	4Dim	Compress	Compress Lv.	Chunk1Dim	Chunk2Dim	Chunk3Dim	Chunk4Dim	Attribute	Attribute Value	Attribute type	Attribute Note
239	Processing_attributes														Input File Name 142	GC1SG1_20180806D01D_T0628_L2SG_RSRFQ_0006.h5	H5T_C_S1	
240	Processing_attributes														Input File Name 143	GC1SG1_20180806D01D_T0629_L2SG_RSRFQ_0006.h5	H5T_C_S1	
241	Processing_attributes														Input File Name 144	GC1SG1_20180806D01D_T0630_L2SG_RSRFQ_0006.h5	H5T_C_S1	
242	Processing_attributes														Input File Name 145	GC1SG1_20180806D01D_T0631_L2SG_RSRFQ_0006.h5	H5T_C_S1	
243	Processing_attributes														Input File Name 146	GC1SG1_20180806D01D_T0701_L2SG_RSRFQ_0006.h5	H5T_C_S1	
244	Processing_attributes														Input File Name 147	GC1SG1_20180806D01D_T0702_L2SG_RSRFQ_0006.h5	H5T_C_S1	
245	Processing_attributes														Input File Name 148	GC1SG1_20180806D01D_T0703_L2SG_RSRFQ_0006.h5	H5T_C_S1	
246	Processing_attributes														Input File Name 149	GC1SG1_20180806D01D_T0706_L2SG_RSRFQ_0006.h5	H5T_C_S1	
247	Processing_attributes														Input File Name 150	GC1SG1_20180806D01D_T0707_L2SG_RSRFQ_0006.h5	H5T_C_S1	
248	Processing_attributes														Input File Name 151	GC1SG1_20180806D01D_T0708_L2SG_RSRFQ_0006.h5	H5T_C_S1	
249	Processing_attributes														Input File Name 152	GC1SG1_20180806D01D_T0709_L2SG_RSRFQ_0006.h5	H5T_C_S1	
250	Processing_attributes														Input File Name 153	GC1SG1_20180806D01D_T0710_L2SG_RSRFQ_0006.h5	H5T_C_S1	
251	Processing_attributes														Input File Name 154	GC1SG1_20180806D01D_T0711_L2SG_RSRFQ_0006.h5	H5T_C_S1	
252	Processing_attributes														Input File Name 155	GC1SG1_20180806D01D_T0712_L2SG_RSRFQ_0006.h5	H5T_C_S1	
253	Processing_attributes														Input File Name 156	GC1SG1_20180806D01D_T0716_L2SG_RSRFQ_0006.h5	H5T_C_S1	
254	Processing_attributes														Input File Name 157	GC1SG1_20180806D01D_T0717_L2SG_RSRFQ_0006.h5	H5T_C_S1	
255	Processing_attributes														Input File Name 158	GC1SG1_20180806D01D_T0718_L2SG_RSRFQ_0006.h5	H5T_C_S1	
256	Processing_attributes														Input File Name 159	GC1SG1_20180806D01D_T0719_L2SG_RSRFQ_0006.h5	H5T_C_S1	
257	Processing_attributes														Input File Name 160	GC1SG1_20180806D01D_T0720_L2SG_RSRFQ_0006.h5	H5T_C_S1	
258	Processing_attributes														Input File Name 161	GC1SG1_20180806D01D_T0721_L2SG_RSRFQ_0006.h5	H5T_C_S1	
259	Processing_attributes														Input File Name 162	GC1SG1_20180806D01D_T0722_L2SG_RSRFQ_0006.h5	H5T_C_S1	
260	Processing_attributes														Input File Name 163	GC1SG1_20180806D01D_T0723_L2SG_RSRFQ_0006.h5	H5T_C_S1	
261	Processing_attributes														Input File Name 164	GC1SG1_20180806D01D_T0724_L2SG_RSRFQ_0006.h5	H5T_C_S1	
262	Processing_attributes														Input File Name 165	GC1SG1_20180806D01D_T0725_L2SG_RSRFQ_0006.h5	H5T_C_S1	
263	Processing_attributes														Input File Name 166	GC1SG1_20180806D01D_T0726_L2SG_RSRFQ_0006.h5	H5T_C_S1	
264	Processing_attributes														Input File Name 167	GC1SG1_20180806D01D_T0727_L2SG_RSRFQ_0006.h5	H5T_C_S1	
265	Processing_attributes														Input File Name 168	GC1SG1_20180806D01D_T0728_L2SG_RSRFQ_0006.h5	H5T_C_S1	
266	Processing_attributes														Input File Name 169	GC1SG1_20180806D01D_T0729_L2SG_RSRFQ_0006.h5	H5T_C_S1	
267	Processing_attributes														Input File Name 170	GC1SG1_20180806D01D_T0730_L2SG_RSRFQ_0006.h5	H5T_C_S1	
268	Processing_attributes														Input File Name 171	GC1SG1_20180806D01D_T0731_L2SG_RSRFQ_0006.h5	H5T_C_S1	
269	Processing_attributes														Input File Name 172	GC1SG1_20180806D01D_T0732_L2SG_RSRFQ_0006.h5	H5T_C_S1	
270	Processing_attributes														Input File Name 173	GC1SG1_20180806D01D_T0801_L2SG_RSRFQ_0006.h5	H5T_C_S1	
271	Processing_attributes														Input File Name 174	GC1SG1_20180806D01D_T0807_L2SG_RSRFQ_0006.h5	H5T_C_S1	
272	Processing_attributes														Input File Name 175	GC1SG1_20180806D01D_T0807_L2SG_RSRFQ_0006.h5	H5T_C_S1	
273	Processing_attributes														Input File Name 176	GC1SG1_20180806D01D_T0808_L2SG_RSRFQ_0006.h5	H5T_C_S1	
274	Processing_attributes														Input File Name 177	GC1SG1_20180806D01D_T0809_L2SG_RSRFQ_0006.h5	H5T_C_S1	
275	Processing_attributes														Input File Name 178	GC1SG1_20180806D01D_T0810_L2SG_RSRFQ_0006.h5	H5T_C_S1	
276	Processing_attributes														Input File Name 179	GC1SG1_20180806D01D_T0811_L2SG_RSRFQ_0006.h5	H5T_C_S1	
277	Processing_attributes														Input File Name 180	GC1SG1_20180806D01D_T0812_L2SG_RSRFQ_0006.h5	H5T_C_S1	
278	Processing_attributes														Input File Name 181	GC1SG1_20180806D01D_T0813_L2SG_RSRFQ_0006.h5	H5T_C_S1	
279	Processing_attributes														Input File Name 182	GC1SG1_20180806D01D_T0814_L2SG_RSRFQ_0006.h5	H5T_C_S1	
280	Processing_attributes														Input File Name 183	GC1SG1_20180806D01D_T0815_L2SG_RSRFQ_0006.h5	H5T_C_S1	
281	Processing_attributes														Input File Name 184	GC1SG1_20180806D01D_T0816_L2SG_RSRFQ_0006.h5	H5T_C_S1	
282	Processing_attributes														Input File Name 185	GC1SG1_20180806D01D_T0817_L2SG_RSRFQ_0006.h5	H5T_C_S1	
283	Processing_attributes														Input File Name 186	GC1SG1_20180806D01D_T0818_L2SG_RSRFQ_0006.h5	H5T_C_S1	
284	Processing_attributes														Input File Name 187	GC1SG1_20180806D01D_T0819_L2SG_RSRFQ_0006.h5	H5T_C_S1	
285	Processing_attributes														Input File Name 188	GC1SG1_20180806D01D_T0820_L2SG_RSRFQ_0006.h5	H5T_C_S1	
286	Processing_attributes														Input File Name 189	GC1SG1_20180806D01D_T0821_L2SG_RSRFQ_0006.h5	H5T_C_S1	
287	Processing_attributes														Input File Name 190	GC1SG1_20180806D01D_T0822_L2SG_RSRFQ_0006.h5	H5T_C_S1	
288	Processing_attributes														Input File Name 191	GC1SG1_20180806D01D_T0823_L2SG_RSRFQ_0006.h5	H5T_C_S1	
289	Processing_attributes														Input File Name 192	GC1SG1_20180806D01D_T0824_L2SG_RSRFQ_0006.h5	H5T_C_S1	
290	Processing_attributes														Input File Name 193	GC1SG1_20180806D01D_T0825_L2SG_RSRFQ_0006.h5	H5T_C_S1	
291	Processing_attributes														Input File Name 194	GC1SG1_20180806D01D_T0826_L2SG_RSRFQ_0006.h5	H5T_C_S1	
292	Processing_attributes														Input File Name 195	GC1SG1_20180806D01D_T0827_L2SG_RSRFQ_0006.h5	H5T_C_S1	
293	Processing_attributes														Input File Name 196	GC1SG1_20180806D01D_T0828_L2SG_RSRFQ_0006.h5	H5T_C_S1	
294	Processing_attributes														Input File Name 197	GC1SG1_20180806D01D_T0829_L2SG_RSRFQ_0006.h5	H5T_C_S1	
295	Processing_attributes														Input File Name 198	GC1SG1_20180806D01D_T0830_L2SG_RSRFQ_0006.h5	H5T_C_S1	
296	Processing_attributes														Input File Name 199	GC1SG1_20180806D01D_T0831_L2SG_RSRFQ_0006.h5	H5T_C_S1	
297	Processing_attributes														Input File Name 200	GC1SG1_20180806D01D_T0832_L2SG_RSRFQ_0006.h5	H5T_C_S1	
298	Processing_attributes														Input File Name 201	GC1SG1_20180806D01D_T0900_L2SG_RSRFQ_0006.h5	H5T_C_S1	
299	Processing_attributes														Input File Name 202	GC1SG1_20180806D01D_T0901_L2SG_RSRFQ_0006.h5	H5T_C_S1	
300	Processing_attributes														Input File Name 203	GC1SG1_20180806D01D_T0908_L2SG_RSRFQ_0006.h5	H5T_C_S1	
301	Processing_attributes														Input File Name 204	GC1SG1_20180806D01D_T0909_L2SG_RSRFQ_0006.h5	H5T_C_S1	
302	Processing_attributes														Input File Name 205	GC1SG1_20180806D01D_T0910_L2SG_RSRFQ_0006.h5	H5T_C_S1	
303	Processing_attributes														Input File Name 206	GC1SG1_20180806D01D_T0911_L2SG_RSRFQ_0006.h5	H5T_C_S1	
304	Processing_attributes														Input File Name 207	GC1SG1_20180806D01D_T0912_L2SG_RSRFQ_0006.h5	H5T_C_S1	
305	Processing_attributes														Input File Name 208	GC1SG1_20180806D01D_T0913_L2SG_RSRFQ_0006.h5	H5T_C_S1	
306	Processing_attributes														Input File Name 209	GC1SG1_20180806D01D_T0914_L2SG_RSRFQ_0006.h5	H5T_C_S1	
307	Processing_attributes														Input File Name 210	GC1SG1_20180806D01D_T0915_L2SG_RSRFQ_0006.h5	H5T_C_S1	
308	Processing_attributes														Input File Name 211	GC1SG1_20180806D01D_T0916_L2SG_RSRFQ_0006.h5	H5T_C_S1	
309	Processing_attributes														Input File Name 212	GC1SG1_20180806D01D_T0917_L2SG_RSRFQ_0006.h5	H5T_C_S1	
310	Processing_attributes														Input File Name 213	GC1SG1_20180806D01D_T0918_L2SG_RSRFQ_0006.h5	H5T_C_S1	
311	Processing_attributes														Input File Name 214	GC1SG1_20180806D01D_T0919_L2SG_RSRFQ_0006.h5	H5T_C_S1	
312	Processing_attributes														Input File Name 215	GC1SG1_20180806D01D_T0920_L2SG_RSRFQ_0006.h5	H5T_C_S1	
313	Processing_attributes														Input File Name 216	GC1SG1_20180806D01D_T0921_L2SG_RSRFQ_0006.h5	H5T_C_S1	
314	Processing_attributes														Input File Name 217	GC1SG1_20180806D01D_T0922_L2SG_RSRFQ_0006.h5	H5T_C_S1	
315	Processing_attributes														Input File Name 218	GC1SG1_20180806D01D_T0923_L2SG_RSRFQ_0006.h5	H5T_C_S1	
316	Processing_attributes														Input File Name 219	GC1SG1_20180806D01D_T0924_L2SG_RSRFQ_0006.h5	H5T_C_S1	
317	Processing_attributes														Input File Name 220	GC1SG1_20180806D01D_T0925_L2SG_RSRFQ_0006.h5	H5T_C_S1	
318	Processing_attributes														Input File Name 221	GC1SG1_20180806D01D_T0926_L2SG_RSRFQ_0006.h5	H5T_C_S1	
319	Processing_attributes														Input File Name 222	GC1SG1_20180806D01D_T0927_L2SG_RSRFQ_0006.h5	H5T_C_S1	
320	Processing_attributes														Input File Name 223	GC1SG1_20180806D01D_T0928_L2SG_RSRFQ_0006.h5	H5T_C_S1	
321	Processing_attributes														Input File Name 224	GC1SG1_20180806D01D_T0929_L2SG_RSRFQ_0006.h5	H5T_C_S1	
322	Processing_attributes														Input File Name 225	GC1SG1_20180806D01D_T0930_L2SG_RSRFQ_0006.h5	H5T_C_S1	
323	Processing_attributes														Input File Name 226	GC1SG1_20180806D01D_T0931_L2SG_RSRFQ_0006.h5	H5T_C_S1	
324	Processing_attributes														Input File Name 227	GC1SG1_20180806D01D_T0932_L2SG_RSRFQ_0006.h5	H5T_C_S1	
325	Processing_attributes														Input File Name 228	GC1SG1_20180806D01D_T0933_L2SG_RSRFQ_0006.h5	H5T_C_S1	
326	Processing_attributes														Input File Name 229	GC1SG1_20180806D01D_T0934_L2SG_RSRFQ_0006.h5	H5T_C_S1	
327	Processing_attributes														Input File Name 230	GC1SG1_20180806D01D_T1000_L2SG_RSRFQ_0006.h5	H5T_C_S1	
328	Processing_attributes														Input File Name 231	GC1SG1_20180806D01D_T1001_L2SG_RSRFQ_0006.h5	H5T_C_S1	
329	Processing_attributes														Input File Name 232	GC1SG1_20180806D01D_T1002_L2SG_RSRFQ_0006.h5	H5T_C_S1	
330	Processing_attributes														Input File Name 233	GC1SG1_20180806D01D_T1010_L2SG_RSRFQ_0006.h5	H5T_C_S1	
331	Processing_attributes														Input File Name 234	GC1SG1_20180806D01D_T1011_L2SG_RSRFQ_0006.h5	H5T_C_S1	
332	Processing_attributes														Input File Name 235	GC1SG1_20180806D01D_T1012_L2SG_RSRFQ_0006.h5	H5T_C_S1	
333	Processing_attributes														Input File Name 236	GC1SG1_20180806D01D_T1013_L2SG_RSRFQ_0006.h5	H5T_C_S1	
334	Processing_attributes														Input File Name 237	GC1SG1_20180806D01D_T1014_L2SG_RSRFQ_0006.h5	H5T_C_S1	
335	Processing_attributes														Input File Name 238	GC1SG1_20180806D01D_T1018_L2SG_RSRFQ_0006.h5	H5T_C_S1	
336	Processing_attributes														Input File Name 239	GC1SG1_20180806D01D_T1019_L2SG_RSRFQ_0006.h5	H5T_C_S1	
337	Processing_attributes														Input File Name 240	GC1SG1_20180806D01D_T1020_L2SG_RSRFQ_0006.h5	H5T_C_S1	
338	Processing_attributes														Input File Name 241	GC1SG1_20180806D01D_T1021_L2SG_RSRFQ_0006.h5	H5T_C_S1	
339	Processing_attributes														Input File Name 242	GC1SG1_20180806D01D_T1022_L2SG_RSRFQ_0006.h5	H5T_C_S1	
340	Processing_attributes														Input File Name 243	GC1SG1_20180806D01D_T1023_L2SG_RSRFQ_0006.h5	H5T_C_S1	
341	Processing_attributes														Input File Name 244	GC1SG1_20180806D01D_T1024_L2SG_RSRFQ_0006.h5	H5T_C_S1	
342	Processing_attributes														Input File Name 245	GC1SG1_20180806D01D_T1027_L2SG_RSRFQ_0006.h5	H5T_C_S1	
343	Processing_attributes														Input File Name 246	GC1SG1_20180806D01D_T1028_L2SG_RSRFQ_0006.h5	H5T_C_S1	
344	Processing_attributes														Input File Name 247	GC1SG1_20180806D01D_T1029_L2SG_RSRFQ_0006.h5	H5T_C_S1	
345	Processing_attributes														Input File Name 248	GC1SG1_20180806D01D_T1030_L2SG_RSRFQ_0006.h5	H5T_C_S1	
346	Processing_attributes														Input File Name 249	GC1SG1_20180806D01D_T1031_L2SG_RSRFQ_0006.h5	H5T_C_S1	
347	Processing_attributes														Input File Name 250	GC1SG1_20180806D01D_T1032_L2SG_RSRFQ_0006.h5	H5T_C_S1	
348	Processing_attributes														Input File Name 251	GC1SG1_20180806D01D_T1033_L2SG_RSRFQ_0006.h5	H5T_C_S1	
349	Processing_attributes														Input File Name 252	GC1SG1_20180806D01D_T1034_L2SG_RSRFQ_0006.h5	H5T_C_S1	
350	Processing_attributes														Input File Name 253	GC1SG1_20180806D01D_T1101_L2SG_RSRFQ_0006.h5	H5T_C_S1	
351	Processing_attributes														Input File Name 254	GC1SG1_20180806D01D_T1102_L2SG_RSRFQ_0006.h5	H5T_C_S1	
352	Processing_attributes														Input File Name 255	GC1SG1_20180806D01D_T1103_L2SG_RSRFQ_0006.h5	H5T_C_S1	
353	Processing_attributes														Input File Name 256	GC1SG1_20180806D01D_T1110_L2SG_RSRFQ_0006.h5	H5T_C_S1	
354	Processing_attributes														Input File Name 257	GC1SG1_20180806D01D_T1111_L2SG_RSRFQ_0006.h5	H5T_C_S1	
355	Processing_attributes														Input File Name 258	GC1SG1_20180806D01D_T1112_L2SG_RSRFQ_0006.h5	H5T_C_S1	
356	Processing_attributes														Input File Name 259	GC1SG1_20180806D01D_T1113_L2SG_RSRFQ_0006.h5	H5T_C_S1	
357	Processing_attributes														Input File Name 260	GC1SG1_20180806D01D_T1114_L2SG_RSRFQ_0006.h5	H5T_C_S1	
358	Processing_attributes														Input File Name 261	GC1SG1_20180806D01D_T1118_L2SG_RSRFQ_0006.h5	H5T_C_S1	
359	Processing_attributes														Input File Name 262	GC1SG1_20180806D01D_T1119_L2SG_RSRFQ_0006.h5	H5T_C_S1	
360	Processing_attributes														Input File Name 263	GC1SG1_20180806D01D_T1120_L2SG_RSRFQ_0006.h5	H5T_C_S1	

No.	Group	Dataset	Dataset Description	Type	1Dim	2Dim	3Dim	4Dim	Compress	Compress Lv.	Chunk1Dim	Chunk2Dim	Chunk3Dim	Chunk4Dim	Attribute	Attribute Value	Attribute type	Attribute Note
361	Processing_attributes														Input File Name 264	GC1SG1_20180806D01D_T1121_L2SG_RSRFQ_0006.h5	H5T_C_S1	
362	Processing_attributes														Input File Name 265	GC1SG1_20180806D01D_T1122_L2SG_RSRFQ_0006.h5	H5T_C_S1	
363	Processing_attributes														Input File Name 266	GC1SG1_20180806D01D_T1123_L2SG_RSRFQ_0006.h5	H5T_C_S1	
364	Processing_attributes														Input File Name 267	GC1SG1_20180806D01D_T1127_L2SG_RSRFQ_0006.h5	H5T_C_S1	
365	Processing_attributes														Input File Name 268	GC1SG1_20180806D01D_T1128_L2SG_RSRFQ_0006.h5	H5T_C_S1	
366	Processing_attributes														Input File Name 269	GC1SG1_20180806D01D_T1129_L2SG_RSRFQ_0006.h5	H5T_C_S1	
367	Processing_attributes														Input File Name 270	GC1SG1_20180806D01D_T1130_L2SG_RSRFQ_0006.h5	H5T_C_S1	
368	Processing_attributes														Input File Name 271	GC1SG1_20180806D01D_T1131_L2SG_RSRFQ_0006.h5	H5T_C_S1	
369	Processing_attributes														Input File Name 272	GC1SG1_20180806D01D_T1132_L2SG_RSRFQ_0006.h5	H5T_C_S1	
370	Processing_attributes														Input File Name 273	GC1SG1_20180806D01D_T1133_L2SG_RSRFQ_0006.h5	H5T_C_S1	
371	Processing_attributes														Input File Name 274	GC1SG1_20180806D01D_T1202_L2SG_RSRFQ_0006.h5	H5T_C_S1	
372	Processing_attributes														Input File Name 275	GC1SG1_20180806D01D_T1203_L2SG_RSRFQ_0006.h5	H5T_C_S1	
373	Processing_attributes														Input File Name 276	GC1SG1_20180806D01D_T1204_L2SG_RSRFQ_0006.h5	H5T_C_S1	
374	Processing_attributes														Input File Name 277	GC1SG1_20180806D01D_T1205_L2SG_RSRFQ_0006.h5	H5T_C_S1	
375	Processing_attributes														Input File Name 278	GC1SG1_20180806D01D_T1210_L2SG_RSRFQ_0006.h5	H5T_C_S1	
376	Processing_attributes														Input File Name 279	GC1SG1_20180806D01D_T1211_L2SG_RSRFQ_0006.h5	H5T_C_S1	
377	Processing_attributes														Input File Name 280	GC1SG1_20180806D01D_T1212_L2SG_RSRFQ_0006.h5	H5T_C_S1	
378	Processing_attributes														Input File Name 281	GC1SG1_20180806D01D_T1213_L2SG_RSRFQ_0006.h5	H5T_C_S1	
379	Processing_attributes														Input File Name 282	GC1SG1_20180806D01D_T1214_L2SG_RSRFQ_0006.h5	H5T_C_S1	
380	Processing_attributes														Input File Name 283	GC1SG1_20180806D01D_T1218_L2SG_RSRFQ_0006.h5	H5T_C_S1	
381	Processing_attributes														Input File Name 284	GC1SG1_20180806D01D_T1219_L2SG_RSRFQ_0006.h5	H5T_C_S1	
382	Processing_attributes														Input File Name 285	GC1SG1_20180806D01D_T1220_L2SG_RSRFQ_0006.h5	H5T_C_S1	
383	Processing_attributes														Input File Name 286	GC1SG1_20180806D01D_T1221_L2SG_RSRFQ_0006.h5	H5T_C_S1	
384	Processing_attributes														Input File Name 287	GC1SG1_20180806D01D_T1222_L2SG_RSRFQ_0006.h5	H5T_C_S1	
385	Processing_attributes														Input File Name 288	GC1SG1_20180806D01D_T1223_L2SG_RSRFQ_0006.h5	H5T_C_S1	
386	Processing_attributes														Input File Name 289	GC1SG1_20180806D01D_T1226_L2SG_RSRFQ_0006.h5	H5T_C_S1	
387	Processing_attributes														Input File Name 290	GC1SG1_20180806D01D_T1227_L2SG_RSRFQ_0006.h5	H5T_C_S1	
388	Processing_attributes														Input File Name 291	GC1SG1_20180806D01D_T1228_L2SG_RSRFQ_0006.h5	H5T_C_S1	
389	Processing_attributes														Input File Name 292	GC1SG1_20180806D01D_T1229_L2SG_RSRFQ_0006.h5	H5T_C_S1	
390	Processing_attributes														Input File Name 293	GC1SG1_20180806D01D_T1230_L2SG_RSRFQ_0006.h5	H5T_C_S1	
391	Processing_attributes														Input File Name 294	GC1SG1_20180806D01D_T1231_L2SG_RSRFQ_0006.h5	H5T_C_S1	
392	Processing_attributes														Input File Name 295	GC1SG1_20180806D01D_T1232_L2SG_RSRFQ_0006.h5	H5T_C_S1	
393	Processing_attributes														Input File Name 296	GC1SG1_20180806D01D_T1233_L2SG_RSRFQ_0006.h5	H5T_C_S1	
394	Processing_attributes														Input File Name 297	GC1SG1_20180806D01D_T1304_L2SG_RSRFQ_0006.h5	H5T_C_S1	
395	Processing_attributes														Input File Name 298	GC1SG1_20180806D01D_T1305_L2SG_RSRFQ_0006.h5	H5T_C_S1	
396	Processing_attributes														Input File Name 299	GC1SG1_20180806D01D_T1306_L2SG_RSRFQ_0006.h5	H5T_C_S1	
397	Processing_attributes														Input File Name 300	GC1SG1_20180806D01D_T1311_L2SG_RSRFQ_0006.h5	H5T_C_S1	
398	Processing_attributes														Input File Name 301	GC1SG1_20180806D01D_T1312_L2SG_RSRFQ_0006.h5	H5T_C_S1	
399	Processing_attributes														Input File Name 302	GC1SG1_20180806D01D_T1313_L2SG_RSRFQ_0006.h5	H5T_C_S1	
400	Processing_attributes														Input File Name 303	GC1SG1_20180806D01D_T1314_L2SG_RSRFQ_0006.h5	H5T_C_S1	
401	Processing_attributes														Input File Name 304	GC1SG1_20180806D01D_T1315_L2SG_RSRFQ_0006.h5	H5T_C_S1	
402	Processing_attributes														Input File Name 305	GC1SG1_20180806D01D_T1318_L2SG_RSRFQ_0006.h5	H5T_C_S1	
403	Processing_attributes														Input File Name 306	GC1SG1_20180806D01D_T1319_L2SG_RSRFQ_0006.h5	H5T_C_S1	
404	Processing_attributes														Input File Name 307	GC1SG1_20180806D01D_T1320_L2SG_RSRFQ_0006.h5	H5T_C_S1	
405	Processing_attributes														Input File Name 308	GC1SG1_20180806D01D_T1321_L2SG_RSRFQ_0006.h5	H5T_C_S1	
406	Processing_attributes														Input File Name 309	GC1SG1_20180806D01D_T1322_L2SG_RSRFQ_0006.h5	H5T_C_S1	
407	Processing_attributes														Input File Name 310	GC1SG1_20180806D01D_T1326_L2SG_RSRFQ_0006.h5	H5T_C_S1	
408	Processing_attributes														Input File Name 311	GC1SG1_20180806D01D_T1327_L2SG_RSRFQ_0006.h5	H5T_C_S1	
409	Processing_attributes														Input File Name 312	GC1SG1_20180806D01D_T1328_L2SG_RSRFQ_0006.h5	H5T_C_S1	
410	Processing_attributes														Input File Name 313	GC1SG1_20180806D01D_T1329_L2SG_RSRFQ_0006.h5	H5T_C_S1	
411	Processing_attributes														Input File Name 314	GC1SG1_20180806D01D_T1330_L2SG_RSRFQ_0006.h5	H5T_C_S1	
412	Processing_attributes														Input File Name 315	GC1SG1_20180806D01D_T1331_L2SG_RSRFQ_0006.h5	H5T_C_S1	
413	Processing_attributes														Input File Name 316	GC1SG1_20180806D01D_T1406_L2SG_RSRFQ_0006.h5	H5T_C_S1	
414	Processing_attributes														Input File Name 317	GC1SG1_20180806D01D_T1407_L2SG_RSRFQ_0006.h5	H5T_C_S1	
415	Processing_attributes														Input File Name 318	GC1SG1_20180806D01D_T1408_L2SG_RSRFQ_0006.h5	H5T_C_S1	
416	Processing_attributes														Input File Name 319	GC1SG1_20180806D01D_T1409_L2SG_RSRFQ_0006.h5	H5T_C_S1	
417	Processing_attributes														Input File Name 320	GC1SG1_20180806D01D_T1412_L2SG_RSRFQ_0006.h5	H5T_C_S1	
418	Processing_attributes														Input File Name 321	GC1SG1_20180806D01D_T1413_L2SG_RSRFQ_0006.h5	H5T_C_S1	
419	Processing_attributes														Input File Name 322	GC1SG1_20180806D01D_T1414_L2SG_RSRFQ_0006.h5	H5T_C_S1	
420	Processing_attributes														Input File Name 323	GC1SG1_20180806D01D_T1415_L2SG_RSRFQ_0006.h5	H5T_C_S1	
421	Processing_attributes														Input File Name 324	GC1SG1_20180806D01D_T1416_L2SG_RSRFQ_0006.h5	H5T_C_S1	
422	Processing_attributes														Input File Name 325	GC1SG1_20180806D01D_T1421_L2SG_RSRFQ_0006.h5	H5T_C_S1	
423	Processing_attributes														Input File Name 326	GC1SG1_20180806D01D_T1425_L2SG_RSRFQ_0006.h5	H5T_C_S1	
424	Processing_attributes														Input File Name 327	GC1SG1_20180806D01D_T1426_L2SG_RSRFQ_0006.h5	H5T_C_S1	
425	Processing_attributes														Input File Name 328	GC1SG1_20180806D01D_T1427_L2SG_RSRFQ_0006.h5	H5T_C_S1	
426	Processing_attributes														Input File Name 329	GC1SG1_20180806D01D_T1428_L2SG_RSRFQ_0006.h5	H5T_C_S1	
427	Processing_attributes														Input File Name 330	GC1SG1_20180806D01D_T1429_L2SG_RSRFQ_0006.h5	H5T_C_S1	
428	Processing_attributes														Input File Name 331	GC1SG1_20180806D01D_T1510_L2SG_RSRFQ_0006.h5	H5T_C_S1	
429	Processing_attributes														Input File Name 332	GC1SG1_20180806D01D_T1512_L2SG_RSRFQ_0006.h5	H5T_C_S1	
430	Processing_attributes														Input File Name 333	GC1SG1_20180806D01D_T1513_L2SG_RSRFQ_0006.h5	H5T_C_S1	
431	Processing_attributes														Input File Name 334	GC1SG1_20180806D01D_T1514_L2SG_RSRFQ_0006.h5	H5T_C_S1	
432	Processing_attributes														Input File Name 335	GC1SG1_20180806D01D_T1515_L2SG_RSRFQ_0006.h5	H5T_C_S1	
433	Processing_attributes														Input File Name 336	GC1SG1_20180806D01D_T1516_L2SG_RSRFQ_0006.h5	H5T_C_S1	
434	Processing_attributes														Input File Name 337	GC1SG1_20180806D01D_T1519_L2SG_RSRFQ_0006.h5	H5T_C_S1	
435	Processing_attributes														Input File Name 338	GC1SG1_20180806D01D_T1520_L2SG_RSRFQ_0006.h5	H5T_C_S1	
436	Processing_attributes														Input File Name 339	GC1SG1_20180806D01D_T1521_L2SG_RSRFQ_0006.h5	H5T_C_S1	
437	Processing_attributes														Input File Name 340	GC1SG1_20180806D01D_T1522_L2SG_RSRFQ_0006.h5	H5T_C_S1	
438	Processing_attributes														Input File Name 341	GC1SG1_20180806D01D_T1526_L2SG_RSRFQ_0006.h5	H5T_C_S1	
439	Processing_attributes														Input File Name 342	GC1SG1_20180806D01D_T1618_L2SG_RSRFQ_0006.h5	H5T_C_S1	
440	Processing_attributes														Input File Name 343	GC1SG1_20180806D01D_T1619_L2SG_RSRFQ_0006.h5	H5T_C_S1	
441	Processing_attributes														Input File Name 344	GC1SG1_20180806D01D_T1620_L2SG_RSRFQ_0006.h5	H5T_C_S1	
442	Processing_attributes														Input File Name 345	GC1SG1_20180806D01D_T1621_L2SG_RSRFQ_0006.h5	H5T_C_S1	
443	Processing_attributes														Input File Name 346	GC1SG1_20180806D01D_T1622_L2SG_RSRFQ_0006.h5	H5T_C_S1	
444	Processing_attributes														Input File Name 347	GC1SG1_20180806D01D_T1719_L2SG_RSRFQ_0006.h5	H5T_C_S1	

No.	Group	Dataset	Dataset Description	Type	1Dim	2Dim	3Dim	4Dim	Compress	Compress Lv.	Chunk1Dim	Chunk2Dim	Chunk3Dim	Chunk4Dim	Attribute	Attribute Value	Attribute type	Attribute Note
1	Geometry_data														Grid_interval	0.0416667	H5T_IEEE_F32LE	
2	Geometry_data														Grid_interval_unit	deg	H5T_C_S1	
3	Geometry_data														Image_projection	Non-map projected one dimensional array. Bin height is 1/[Grid_interval] deg. and bin width depends on its latitude (1/[Grid_interval]/cos(lat.) deg.). The area of each bin is equal. The bin is started from -180 deg. longitude to eastbound and from -90 deg. latitude (south) to 90 deg. (north).	H5T_C_S1	
4	Geometry_data														Number_of_bins	23761676	H5T_STD_I32LE	
5	Geometry_data														Lower_left_latitude	-90.0	H5T_IEEE_F32LE	
6	Geometry_data														Lower_left_longitude	-180.0	H5T_IEEE_F32LE	
7	Geometry_data														Lower_right_latitude	-90.0	H5T_IEEE_F32LE	
8	Geometry_data														Lower_right_longitude	180.0	H5T_IEEE_F32LE	
9	Geometry_data														Upper_left_latitude	90.0	H5T_IEEE_F32LE	
10	Geometry_data														Upper_left_longitude	-180.0	H5T_IEEE_F32LE	
11	Geometry_data														Upper_right_latitude	90.0	H5T_IEEE_F32LE	
12	Geometry_data														Upper_right_longitude	180.0	H5T_IEEE_F32LE	
13	Global_attributes														Algorithm_depelopper	Japan Aerospace Exploration Agency (JAXA)	H5T_C_S1	
14	Global_attributes														Dataset_description	Level-3 daily spatial binning file of Rs_SWO2	H5T_C_S1	
15	Global_attributes														Product_file_name	GC1SG1_20180806D01D_X0000_3BSG_RS02F_0100.h5	H5T_C_S1	
16	Global_attributes														Product_level	Level-3	H5T_C_S1	
17	Global_attributes														Product_name	Level-3 spatial binned parameters	H5T_C_S1	
18	Global_attributes														Product_version	0100	H5T_C_S1	
19	Global_attributes														Satellite	Global Change Observation Mission - Climate (GCOM-C)	H5T_C_S1	
20	Global_attributes														Sensor	Second-generation Global Imager (SGLI)	H5T_C_S1	
21	Global_attributes														Algorithm_version	1.00	H5T_C_S1	
22	Global_attributes														Parameter_version	001.00	H5T_C_S1	
23	Global_attributes														Image_start_time	20180806 00:00:00.000	H5T_C_S1	
24	Global_attributes														Image_end_time	20180806 23:29:42.000	H5T_C_S1	
25	Image_data														Grid_interval	0.0416667	H5T_IEEE_F32LE	
26	Image_data														Grid_interval_unit	deg	H5T_C_S1	
27	Image_data														Image_projection	Non-map projected one dimensional array. Bin height is 1/[Grid_interval] deg. and bin width depends on its latitude (1/[Grid_interval]/cos(lat.) deg.). The area of each bin is equal. The bin is started from -180 deg. longitude to eastbound and from -90 deg. latitude (south) to 90 deg. (north).	H5T_C_S1	
28	Image_data														Number_of_bins	23761676	H5T_STD_I32LE	
29	Image_data														Lower_left_latitude	-90.0	H5T_IEEE_F32LE	
30	Image_data														Lower_left_longitude	-180.0	H5T_IEEE_F32LE	
31	Image_data														Lower_right_latitude	-90.0	H5T_IEEE_F32LE	
32	Image_data														Lower_right_longitude	180.0	H5T_IEEE_F32LE	
33	Image_data														Upper_left_latitude	90.0	H5T_IEEE_F32LE	
34	Image_data														Upper_left_longitude	-180.0	H5T_IEEE_F32LE	
35	Image_data														Upper_right_latitude	90.0	H5T_IEEE_F32LE	
36	Image_data														Upper_right_longitude	180.0	H5T_IEEE_F32LE	
37	Image_data	Rs_SWO2_AVE		H5T_STD_U16LE	23761676				gzip	4	23761676				Error_DN	65535	H5T_STD_U16LE	
38	Image_data	Rs_SWO2_AVE		H5T_STD_U16LE	23761676				gzip	4	23761676				Data_description	Average of Rs_SWO2 parameter (spatial statistics)	H5T_C_S1	
39	Image_data	Rs_SWO2_AVE		H5T_STD_U16LE	23761676				gzip	4	23761676				Maximum_valid_DN	65534	H5T_STD_U16LE	
40	Image_data	Rs_SWO2_AVE		H5T_STD_U16LE	23761676				gzip	4	23761676				Minimum_valid_DN	0	H5T_STD_U16LE	
41	Image_data	Rs_SWO2_AVE		H5T_STD_U16LE	23761676				gzip	4	23761676				Offset	0.0	H5T_IEEE_F32LE	
42	Image_data	Rs_SWO2_AVE		H5T_STD_U16LE	23761676				gzip	4	23761676				Slope	0.0001	H5T_IEEE_F32LE	
43	Image_data	Rs_SWO2_AVE		H5T_STD_U16LE	23761676				gzip	4	23761676				Unit	NA	H5T_C_S1	
44	Image_data	Rs_SWO2_Date		H5T_STD_U8LE	23761676				gzip	4	23761676				Data_description	Date information employed in the statistics. (Always 1 for this 3BSG-daily product)	H5T_C_S1	
45	Image_data	Rs_SWO2_Date		H5T_STD_U8LE	23761676				gzip	4	23761676				Error_DN	255	H5T_STD_U8LE	
46	Image_data	Rs_SWO2_Date		H5T_STD_U8LE	23761676				gzip	4	23761676				Maximum_valid_DN	254	H5T_STD_U16LE	
47	Image_data	Rs_SWO2_Date		H5T_STD_U8LE	23761676				gzip	4	23761676				Minimum_valid_DN	0	H5T_STD_U16LE	
48	Image_data	Rs_SWO2_Date		H5T_STD_U8LE	23761676				gzip	4	23761676				Offset	0.0	H5T_IEEE_F32LE	
49	Image_data	Rs_SWO2_Date		H5T_STD_U8LE	23761676				gzip	4	23761676				Slope	1.0	H5T_IEEE_F32LE	
50	Image_data	Rs_SWO2_Date		H5T_STD_U8LE	23761676				gzip	4	23761676				Unit	day	H5T_C_S1	
51	Image_data	Rs_SWO2_MAX		H5T_STD_U16LE	23761676				gzip	4	23761676				Data_description	Maximum of Rs_SWO2 parameter (spatial statistics)	H5T_C_S1	
52	Image_data	Rs_SWO2_MAX		H5T_STD_U16LE	23761676				gzip	4	23761676				Error_DN	65535	H5T_STD_U16LE	
53	Image_data	Rs_SWO2_MAX		H5T_STD_U16LE	23761676				gzip	4	23761676				Maximum_valid_DN	65534	H5T_STD_U16LE	
54	Image_data	Rs_SWO2_MAX		H5T_STD_U16LE	23761676				gzip	4	23761676				Minimum_valid_DN	0	H5T_STD_U16LE	
55	Image_data	Rs_SWO2_MAX		H5T_STD_U16LE	23761676				gzip	4	23761676				Offset	0.0	H5T_IEEE_F32LE	
56	Image_data	Rs_SWO2_MAX		H5T_STD_U16LE	23761676				gzip	4	23761676				Slope	0.0001	H5T_IEEE_F32LE	
57	Image_data	Rs_SWO2_MAX		H5T_STD_U16LE	23761676				gzip	4	23761676				Unit	NA	H5T_C_S1	
58	Image_data	Rs_SWO2_MIN		H5T_STD_U16LE	23761676				gzip	4	23761676				Data_description	Minimum of Rs_SWO2 parameter (spatial statistics)	H5T_C_S1	
59	Image_data	Rs_SWO2_MIN		H5T_STD_U16LE	23761676				gzip	4	23761676				Error_DN	65535	H5T_STD_U16LE	
60	Image_data	Rs_SWO2_MIN		H5T_STD_U16LE	23761676				gzip	4	23761676				Maximum_valid_DN	65534	H5T_STD_U16LE	
61	Image_data	Rs_SWO2_MIN		H5T_STD_U16LE	23761676				gzip	4	23761676				Minimum_valid_DN	0	H5T_STD_U16LE	
62	Image_data	Rs_SWO2_MIN		H5T_STD_U16LE	23761676				gzip	4	23761676				Offset	0.0	H5T_IEEE_F32LE	
63	Image_data	Rs_SWO2_MIN		H5T_STD_U16LE	23761676				gzip	4	23761676				Slope	0.0001	H5T_IEEE_F32LE	
64	Image_data	Rs_SWO2_MIN		H5T_STD_U16LE	23761676				gzip	4	23761676				Unit	NA	H5T_C_S1	
65	Image_data	Rs_SWO2_Ninput		H5T_STD_U16LE	23761676				gzip	4	23761676				Data_description	The number of input data	H5T_C_S1	
66	Image_data	Rs_SWO2_Ninput		H5T_STD_U16LE	23761676				gzip	4	23761676				Error_DN	65535	H5T_STD_U16LE	
67	Image_data	Rs_SWO2_Ninput		H5T_STD_U16LE	23761676				gzip	4	23761676				Maximum_valid_DN	347	H5T_STD_U16LE	
68	Image_data	Rs_SWO2_Ninput		H5T_STD_U16LE	23761676				gzip	4	23761676				Minimum_valid_DN	0	H5T_STD_U16LE	
69	Image_data	Rs_SWO2_Ninput		H5T_STD_U16LE	23761676				gzip	4	23761676				Offset	0.0	H5T_IEEE_F32LE	
70	Image_data	Rs_SWO2_Ninput		H5T_STD_U16LE	23761676				gzip	4	23761676				Slope	1.0	H5T_IEEE_F32LE	
71	Image_data	Rs_SWO2_Ninput		H5T_STD_U16LE	23761676				gzip	4	23761676				Unit	NA	H5T_C_S1	
72	Image_data	Rs_SWO2_Nused		H5T_STD_U16LE	23761676				gzip	4	23761676				Data_description	The number of data used in the statistics	H5T_C_S1	
73	Image_data	Rs_SWO2_Nused		H5T_STD_U16LE	23761676				gzip	4	23761676				Error_DN	65535	H5T_STD_U16LE	
74	Image_data	Rs_SWO2_Nused		H5T_STD_U16LE	23761676				gzip	4	23761676				Maximum_valid_DN	347	H5T_STD_U16LE	
75	Image_data	Rs_SWO2_Nused		H5T_STD_U16LE	23761676				gzip	4	23761676				Minimum_valid_DN	0	H5T_STD_U16LE	
76	Image_data	Rs_SWO2_Nused		H5T_STD_U16LE	23761676				gzip	4	23761676				Offset	0.0	H5T_IEEE_F32LE	
77	Image_data	Rs_SWO2_Nused		H5T_STD_U16LE	23761676				gzip	4	23761676				Slope	1.0	H5T_IEEE_F32LE	
78	Image_data	Rs_SWO2_Nused		H5T_STD_U16LE	23761676				gzip	4	23761676				Unit	NA	H5T_C_S1	
79	Image_data	Rs_SWO2_QA_flag		H5T_STD_U8LE	23761676				gzip	4	23761676				Data_description	QA information flag ([bit field 1-0]: water(land frac.=0%)=00, mostly water(0<land frac.<50%)=01, mostly coastal(50<land frac.<100%)=10, land(land frac=100%)=11. If no input data available, all bit fields are set to 1 (i.e., flag value = 255). If pixel value in l2 data is Error_DN, flag value = 254)	H5T_C_S1	
80	Image_data	Rs_SWO2_QA_flag		H5T_STD_U8LE	23761676				gzip	4	23761676				Error_DN	255	H5T_STD_U8LE	
81	Image_data	Rs_SWO2_QA_flag		H5T_STD_U8LE	23761676				gzip	4	23761676				Maximum_valid_DN	253	H5T_STD_U16LE	
82	Image_data	Rs_SWO2_QA_flag		H5T_STD_U8LE	23761676				gzip	4	23761676				Minimum_valid_DN	0	H5T_STD_U16LE	
83	Image_data	Rs_SWO2_QA_flag		H5T_STD_U8LE	23761676				gzip	4	23761676				Offset	0.0	H5T_IEEE_F32LE	
84	Image_data	Rs_SWO2_QA_flag		H5T_STD_U8LE	23761676				gzip	4	23761676				Slope	1.0	H5T_IEEE_F32LE	
85	Image_data	Rs_SWO2_QA_flag		H5T_STD_U8LE	23761676				gzip	4	23761676				Unit	NA	H5T_C_S1	
86	Image_data	Rs_SWO2_RMS		H5T_STD_U16LE	23761676				gzip	4	23761676				Data_description	Root Mean Square of Rs_SWO2 parameter (spatial statistics)	H5T_C_S1	
87	Image_data	Rs_SWO2_RMS		H5T_STD_U16LE	23761676				gzip	4	23761676				Error_DN	65535	H5T_STD_U16LE	
88	Image_data	Rs_SWO2_RMS		H5T_STD_U16LE	23761676				gzip	4	23761676				Maximum_valid_DN	65534	H5T_STD_U16LE	
89	Image_data	Rs_SWO2_RMS		H5T_STD_U16LE	23761676				gzip	4	23761676				Minimum_valid_DN	0	H5T_STD_U16LE	
90	Image_data	Rs_SWO2_RMS		H5T_STD_U16LE	23761676				gzip	4	23761676				Offset	0.0	H5T_IEEE_F32LE	
91	Image_data	Rs_SWO2_RMS		H5T_STD_U16LE	23761676				gzip	4	23761676				Slope	0.0001	H5T_IEEE_F32LE	
92	Image_data	Rs_SWO2_RMS		H5T_STD_U16LE	23761676				gzip	4	23761676				Unit	NA	H5T_C_S1	
93	Processing_attributes														Contact_point	JAXA/Earth Observation Research Center (EORC)	H5T_C_S1	
94	Processing_attributes														Processing_UT	20180808 06:58:47	H5T_C_S1	
95	Processing_attributes														Processing_organization	JAXA/GCOM-C science project	H5T_C_S1	
96	Processing_attributes														Processing_result	Good	H5T_C_S1	
97	Processing_attributes														Input_files		H5T_C_S1	
98	Processing_attributes														Input File Name 001	GC1SG1_20180806D01D_T0014_L2SG_RSRFQ_0006.h5	H5T_C_S1	
99	Processing_attributes														Input File Name 002	GC1SG1_20180806D01D_T0015_L2SG_RSRFQ_0006.h5	H5T_C_S1	
100	Processing_attributes														Input File Name 003	GC1SG1_20180806D01D_T0016_L2SG_RSRFQ_0006.h5	H5T_C_S1	
101	Processing_attributes														Input File Name 004	GC1SG1_20180806D01D_T0017_L2SG_RSRFQ_0006.h5	H5T_C_S1	
102	Processing_attributes														Input File Name 005	GC1SG1_20180806D01D_T0018_L2SG_RSRFQ_0006.h5	H5T_C_S1	
103	Processing_attributes														Input File Name 006	GC1SG1_20180806D01D_T0019_L2SG_RSRFQ_0006.h5	H5T_C_S1	
104	Processing_attributes														Input File Name 007	GC1SG1_20180806D01D_T0020_L2SG_RSRFQ_0006.h5	H5T_C_S1	
105	Processing_attributes														Input File Name 008	GC1SG1_20180806D01D_T0021_L2SG_RSRFQ_0006.h5	H5T_C_S1	
106	Processing_attributes														Input File Name 009	GC1SG1_20180806D01D_T0111_L2SG_RSRFQ_0006.h5	H5T_C_S1	
107	Processing_attributes														Input File Name 010	GC1SG1_20180806D01D_T0112_L2SG_RSRFQ_0006.h5	H5T_C_S1	
108	Processing_attributes														Input File Name 011	GC1SG1_20180806D01D_T0113_L2SG_RSRFQ_0006.h5	H5T_C_S1	
109	Processing_attributes														Input File Name 012	GC1SG1_20180806D01D_T0114_L2SG_RSRFQ_0006.h5	H5T_C_S1	
110	Processing_attributes														Input File Name 013	GC1SG1_20180806D01D_T0115_L2SG_RSRFQ_0006.h5	H5T_C_S1	
111	Processing_attributes														Input File Name 014	GC1SG1_20180806D01D_T0116_L2SG_RSRFQ_0006.h5	H5T_C_S1	
112	Processing_attributes														Input File Name 015	GC1SG1_20180806D01D_T0117_L2SG_RSRFQ_0006.h5	H5T_C_S1	
113	Processing_attributes														Input File Name 016	GC1SG1_20180806D01D_T0118_L2SG_RSRFQ_0006.h5	H5T_C_S1	
114	Processing_attributes														Input File Name 017	GC1SG1_20180806D01D_T0119_L2SG_RSRFQ_0006.h5	H5T_C_S1	
115	Processing_attributes														Input File Name 018	GC1SG1_20180806D01D_T0120_L2SG_RSRFQ_0006.h5	H5T_C_S1	
116	Processing_attributes														Input File Name 019	GC1SG1_20180806D01D_T0121_L2SG_RSRFQ_0006.h5	H5T_C_S1	

No.	Group	Dataset	Dataset Description	Type	1Dim	2Dim	3Dim	4Dim	Compress	Compress Lv.	Chunk1Dim	Chunk2Dim	Chunk3Dim	Chunk4Dim	Attribute	Attribute Value	Attribute type	Attribute Note
117	Processing_attributes														Input File Name 020	GC1SG1_20180806D01D_T0122_L2SG_RSRFQ_0006.h5	H5T_C_S1	
118	Processing_attributes														Input File Name 021	GC1SG1_20180806D01D_T0123_L2SG_RSRFQ_0006.h5	H5T_C_S1	
119	Processing_attributes														Input File Name 022	GC1SG1_20180806D01D_T0124_L2SG_RSRFQ_0006.h5	H5T_C_S1	
120	Processing_attributes														Input File Name 023	GC1SG1_20180806D01D_T0209_L2SG_RSRFQ_0006.h5	H5T_C_S1	
121	Processing_attributes														Input File Name 024	GC1SG1_20180806D01D_T0210_L2SG_RSRFQ_0006.h5	H5T_C_S1	
122	Processing_attributes														Input File Name 025	GC1SG1_20180806D01D_T0211_L2SG_RSRFQ_0006.h5	H5T_C_S1	
123	Processing_attributes														Input File Name 026	GC1SG1_20180806D01D_T0212_L2SG_RSRFQ_0006.h5	H5T_C_S1	
124	Processing_attributes														Input File Name 027	GC1SG1_20180806D01D_T0213_L2SG_RSRFQ_0006.h5	H5T_C_S1	
125	Processing_attributes														Input File Name 028	GC1SG1_20180806D01D_T0214_L2SG_RSRFQ_0006.h5	H5T_C_S1	
126	Processing_attributes														Input File Name 029	GC1SG1_20180806D01D_T0215_L2SG_RSRFQ_0006.h5	H5T_C_S1	
127	Processing_attributes														Input File Name 030	GC1SG1_20180806D01D_T0216_L2SG_RSRFQ_0006.h5	H5T_C_S1	
128	Processing_attributes														Input File Name 031	GC1SG1_20180806D01D_T0217_L2SG_RSRFQ_0006.h5	H5T_C_S1	
129	Processing_attributes														Input File Name 032	GC1SG1_20180806D01D_T0218_L2SG_RSRFQ_0006.h5	H5T_C_S1	
130	Processing_attributes														Input File Name 033	GC1SG1_20180806D01D_T0219_L2SG_RSRFQ_0006.h5	H5T_C_S1	
131	Processing_attributes														Input File Name 034	GC1SG1_20180806D01D_T0220_L2SG_RSRFQ_0006.h5	H5T_C_S1	
132	Processing_attributes														Input File Name 035	GC1SG1_20180806D01D_T0221_L2SG_RSRFQ_0006.h5	H5T_C_S1	
133	Processing_attributes														Input File Name 036	GC1SG1_20180806D01D_T0222_L2SG_RSRFQ_0006.h5	H5T_C_S1	
134	Processing_attributes														Input File Name 037	GC1SG1_20180806D01D_T0223_L2SG_RSRFQ_0006.h5	H5T_C_S1	
135	Processing_attributes														Input File Name 038	GC1SG1_20180806D01D_T0224_L2SG_RSRFQ_0006.h5	H5T_C_S1	
136	Processing_attributes														Input File Name 039	GC1SG1_20180806D01D_T0225_L2SG_RSRFQ_0006.h5	H5T_C_S1	
137	Processing_attributes														Input File Name 040	GC1SG1_20180806D01D_T0226_L2SG_RSRFQ_0006.h5	H5T_C_S1	
138	Processing_attributes														Input File Name 041	GC1SG1_20180806D01D_T0306_L2SG_RSRFQ_0006.h5	H5T_C_S1	
139	Processing_attributes														Input File Name 042	GC1SG1_20180806D01D_T0307_L2SG_RSRFQ_0006.h5	H5T_C_S1	
140	Processing_attributes														Input File Name 043	GC1SG1_20180806D01D_T0308_L2SG_RSRFQ_0006.h5	H5T_C_S1	
141	Processing_attributes														Input File Name 044	GC1SG1_20180806D01D_T0309_L2SG_RSRFQ_0006.h5	H5T_C_S1	
142	Processing_attributes														Input File Name 045	GC1SG1_20180806D01D_T0310_L2SG_RSRFQ_0006.h5	H5T_C_S1	
143	Processing_attributes														Input File Name 046	GC1SG1_20180806D01D_T0311_L2SG_RSRFQ_0006.h5	H5T_C_S1	
144	Processing_attributes														Input File Name 047	GC1SG1_20180806D01D_T0312_L2SG_RSRFQ_0006.h5	H5T_C_S1	
145	Processing_attributes														Input File Name 048	GC1SG1_20180806D01D_T0313_L2SG_RSRFQ_0006.h5	H5T_C_S1	
146	Processing_attributes														Input File Name 049	GC1SG1_20180806D01D_T0314_L2SG_RSRFQ_0006.h5	H5T_C_S1	
147	Processing_attributes														Input File Name 050	GC1SG1_20180806D01D_T0315_L2SG_RSRFQ_0006.h5	H5T_C_S1	
148	Processing_attributes														Input File Name 051	GC1SG1_20180806D01D_T0316_L2SG_RSRFQ_0006.h5	H5T_C_S1	
149	Processing_attributes														Input File Name 052	GC1SG1_20180806D01D_T0317_L2SG_RSRFQ_0006.h5	H5T_C_S1	
150	Processing_attributes														Input File Name 053	GC1SG1_20180806D01D_T0318_L2SG_RSRFQ_0006.h5	H5T_C_S1	
151	Processing_attributes														Input File Name 054	GC1SG1_20180806D01D_T0319_L2SG_RSRFQ_0006.h5	H5T_C_S1	
152	Processing_attributes														Input File Name 055	GC1SG1_20180806D01D_T0320_L2SG_RSRFQ_0006.h5	H5T_C_S1	
153	Processing_attributes														Input File Name 056	GC1SG1_20180806D01D_T0321_L2SG_RSRFQ_0006.h5	H5T_C_S1	
154	Processing_attributes														Input File Name 057	GC1SG1_20180806D01D_T0322_L2SG_RSRFQ_0006.h5	H5T_C_S1	
155	Processing_attributes														Input File Name 058	GC1SG1_20180806D01D_T0323_L2SG_RSRFQ_0006.h5	H5T_C_S1	
156	Processing_attributes														Input File Name 059	GC1SG1_20180806D01D_T0324_L2SG_RSRFQ_0006.h5	H5T_C_S1	
157	Processing_attributes														Input File Name 060	GC1SG1_20180806D01D_T0325_L2SG_RSRFQ_0006.h5	H5T_C_S1	
158	Processing_attributes														Input File Name 061	GC1SG1_20180806D01D_T0326_L2SG_RSRFQ_0006.h5	H5T_C_S1	
159	Processing_attributes														Input File Name 062	GC1SG1_20180806D01D_T0327_L2SG_RSRFQ_0006.h5	H5T_C_S1	
160	Processing_attributes														Input File Name 063	GC1SG1_20180806D01D_T0328_L2SG_RSRFQ_0006.h5	H5T_C_S1	
161	Processing_attributes														Input File Name 064	GC1SG1_20180806D01D_T0329_L2SG_RSRFQ_0006.h5	H5T_C_S1	
162	Processing_attributes														Input File Name 065	GC1SG1_20180806D01D_T0404_L2SG_RSRFQ_0006.h5	H5T_C_S1	
163	Processing_attributes														Input File Name 066	GC1SG1_20180806D01D_T0405_L2SG_RSRFQ_0006.h5	H5T_C_S1	
164	Processing_attributes														Input File Name 067	GC1SG1_20180806D01D_T0406_L2SG_RSRFQ_0006.h5	H5T_C_S1	
165	Processing_attributes														Input File Name 068	GC1SG1_20180806D01D_T0407_L2SG_RSRFQ_0006.h5	H5T_C_S1	
166	Processing_attributes														Input File Name 069	GC1SG1_20180806D01D_T0408_L2SG_RSRFQ_0006.h5	H5T_C_S1	
167	Processing_attributes														Input File Name 070	GC1SG1_20180806D01D_T0409_L2SG_RSRFQ_0006.h5	H5T_C_S1	
168	Processing_attributes														Input File Name 071	GC1SG1_20180806D01D_T0410_L2SG_RSRFQ_0006.h5	H5T_C_S1	
169	Processing_attributes														Input File Name 072	GC1SG1_20180806D01D_T0411_L2SG_RSRFQ_0006.h5	H5T_C_S1	
170	Processing_attributes														Input File Name 073	GC1SG1_20180806D01D_T0412_L2SG_RSRFQ_0006.h5	H5T_C_S1	
171	Processing_attributes														Input File Name 074	GC1SG1_20180806D01D_T0413_L2SG_RSRFQ_0006.h5	H5T_C_S1	
172	Processing_attributes														Input File Name 075	GC1SG1_20180806D01D_T0414_L2SG_RSRFQ_0006.h5	H5T_C_S1	
173	Processing_attributes														Input File Name 076	GC1SG1_20180806D01D_T0415_L2SG_RSRFQ_0006.h5	H5T_C_S1	
174	Processing_attributes														Input File Name 077	GC1SG1_20180806D01D_T0416_L2SG_RSRFQ_0006.h5	H5T_C_S1	
175	Processing_attributes														Input File Name 078	GC1SG1_20180806D01D_T0417_L2SG_RSRFQ_0006.h5	H5T_C_S1	
176	Processing_attributes														Input File Name 079	GC1SG1_20180806D01D_T0418_L2SG_RSRFQ_0006.h5	H5T_C_S1	
177	Processing_attributes														Input File Name 080	GC1SG1_20180806D01D_T0419_L2SG_RSRFQ_0006.h5	H5T_C_S1	
178	Processing_attributes														Input File Name 081	GC1SG1_20180806D01D_T0420_L2SG_RSRFQ_0006.h5	H5T_C_S1	
179	Processing_attributes														Input File Name 082	GC1SG1_20180806D01D_T0421_L2SG_RSRFQ_0006.h5	H5T_C_S1	
180	Processing_attributes														Input File Name 083	GC1SG1_20180806D01D_T0422_L2SG_RSRFQ_0006.h5	H5T_C_S1	
181	Processing_attributes														Input File Name 084	GC1SG1_20180806D01D_T0423_L2SG_RSRFQ_0006.h5	H5T_C_S1	
182	Processing_attributes														Input File Name 085	GC1SG1_20180806D01D_T0424_L2SG_RSRFQ_0006.h5	H5T_C_S1	
183	Processing_attributes														Input File Name 086	GC1SG1_20180806D01D_T0425_L2SG_RSRFQ_0006.h5	H5T_C_S1	
184	Processing_attributes														Input File Name 087	GC1SG1_20180806D01D_T0426_L2SG_RSRFQ_0006.h5	H5T_C_S1	
185	Processing_attributes														Input File Name 088	GC1SG1_20180806D01D_T0427_L2SG_RSRFQ_0006.h5	H5T_C_S1	
186	Processing_attributes														Input File Name 089	GC1SG1_20180806D01D_T0428_L2SG_RSRFQ_0006.h5	H5T_C_S1	
187	Processing_attributes														Input File Name 090	GC1SG1_20180806D01D_T0429_L2SG_RSRFQ_0006.h5	H5T_C_S1	
188	Processing_attributes														Input File Name 091	GC1SG1_20180806D01D_T0430_L2SG_RSRFQ_0006.h5	H5T_C_S1	
189	Processing_attributes														Input File Name 092	GC1SG1_20180806D01D_T0431_L2SG_RSRFQ_0006.h5	H5T_C_S1	
190	Processing_attributes														Input File Name 093	GC1SG1_20180806D01D_T0505_L2SG_RSRFQ_0006.h5	H5T_C_S1	
191	Processing_attributes														Input File Name 094	GC1SG1_20180806D01D_T0506_L2SG_RSRFQ_0006.h5	H5T_C_S1	
192	Processing_attributes														Input File Name 095	GC1SG1_20180806D01D_T0507_L2SG_RSRFQ_0006.h5	H5T_C_S1	
193	Processing_attributes														Input File Name 096	GC1SG1_20180806D01D_T0508_L2SG_RSRFQ_0006.h5	H5T_C_S1	
194	Processing_attributes														Input File Name 097	GC1SG1_20180806D01D_T0509_L2SG_RSRFQ_0006.h5	H5T_C_S1	
195	Processing_attributes														Input File Name 098	GC1SG1_20180806D01D_T0510_L2SG_RSRFQ_0006.h5	H5T_C_S1	
196	Processing_attributes														Input File Name 099	GC1SG1_20180806D01D_T0511_L2SG_RSRFQ_0006.h5	H5T_C_S1	
197	Processing_attributes														Input File Name 100	GC1SG1_20180806D01D_T0512_L2SG_RSRFQ_0006.h5	H5T_C_S1	
198	Processing_attributes														Input File Name 101	GC1SG1_20180806D01D_T0513_L2SG_RSRFQ_0006.h5	H5T_C_S1	
199	Processing_attributes														Input File Name 102	GC1SG1_20180806D01D_T0514_L2SG_RSRFQ_0006.h5	H5T_C_S1	
200	Processing_attributes														Input File Name 103	GC1SG1_20180806D01D_T0516_L2SG_RSRFQ_0006.h5	H5T_C_S1	
201	Processing_attributes														Input File Name 104	GC1SG1_20180806D01D_T0517_L2SG_RSRFQ_0006.h5	H5T_C_S1	
202	Processing_attributes														Input File Name 105	GC1SG1_20180806D01D_T0518_L2SG_RSRFQ_0006.h5	H5T_C_S1	
203	Processing_attributes														Input File Name 106	GC1SG1_20180806D01D_T0519_L2SG_RSRFQ_0006.h5	H5T_C_S1	
204	Processing_attributes														Input File Name 107	GC1SG1_20180806D01D_T0520_L2SG_RSRFQ_0006.h5	H5T_C_S1	
205	Processing_attributes														Input File Name 108	GC1SG1_20180806D01D_T0521_L2SG_RSRFQ_0006.h5	H5T_C_S1	
206	Processing_attributes														Input File Name 109	GC1SG1_20180806D01D_T0522_L2SG_RSRFQ_0006.h5	H5T_C_S1	
207	Processing_attributes														Input File Name 110	GC1SG1_20180806D01D_T0523_L2SG_RSRFQ_0006.h5	H5T_C_S1	
208	Processing_attributes														Input File Name 111	GC1SG1_20180806D01D_T0524_L2SG_RSRFQ_0006.h5	H5T_C_S1	
209	Processing_attributes														Input File Name 112	GC1SG1_20180806D01D_T0525_L2SG_RSRFQ_0006.h5	H5T_C_S1	
210	Processing_attributes														Input File Name 113	GC1SG1_20180806D01D_T0526_L2SG_RSRFQ_0006.h5	H5T_C_S1	
211	Processing_attributes														Input File Name 114	GC1SG1_20180806D01D_T0527_L2SG_RSRFQ_0006.h5	H5T_C_S1	
212	Processing_attributes														Input File Name 115	GC1SG1_20180806D01D_T0528_L2SG_RSRFQ_0006.h5	H5T_C_S1	
213	Processing_attributes														Input File Name 116	GC1SG1_20180806D01D_T0529_L2SG_RSRFQ_0006.h5	H5T_C_S1	
214	Processing_attributes														Input File Name 117	GC1SG1_20180806D01D_T0530_L2SG_RSRFQ_0006.h5	H5T_C_S1	
215	Processing_attributes														Input File Name 118	GC1SG1_20180806D01D_T0531_L2SG_RSRFQ_0006.h5	H5T_C_S1	
216	Processing_attributes														Input File Name 119	GC1SG1_20180806D01D_T0601_L2SG_RSRFQ_0006.h5	H5T_C_S1	
217	Processing_attributes														Input File Name 120	GC1SG1_20180806D01D_T0602_L2SG_RSRFQ_0006.h5	H5T_C_S1	
218	Processing_attributes														Input File Name 121	GC1SG1_20180806D01D_T0603_L2SG_RSRFQ_0006.h5	H5T_C_S1	
219	Processing_attributes														Input File Name 122	GC1SG1_20180806D01D_T0605_L2SG_RSRFQ_0006.h5	H5T_C_S1	
220	Processing_attributes														Input File Name 123	GC1SG1_20180806D01D_T0606_L2SG_RSRFQ_0006.h5	H5T_C_S1	
221	Processing_attributes														Input File Name 124	GC1SG1_20180806D01D_T0607_L2SG_RSRFQ_0006.h5	H5T_C_S1	
222	Processing_attributes														Input File Name 125	GC1SG1_20180806D01D_T0608_L2SG_RSRFQ_0006.h5	H5T_C_S1	
223	Processing_attributes														Input File Name 126	GC1SG1_20180806D01D_T0609_L2SG_RSRFQ_0006.h5	H5T_C_S1	
224	Processing_attributes														Input File Name 127	GC1SG1_20180806D01D_T0610_L2SG_RSRFQ_0006.h5	H5T_C_S1	
225	Processing_attributes														Input File Name 128	GC1SG1_20180806D01D_T0611_L2SG_RSRFQ_0006.h5	H5T_C_S1	
226	Processing_attributes														Input File Name 129	GC1SG1_20180806D01D_T0612_L2SG_RSRFQ_0006.h5	H5T_C_S1	
227	Processing_attributes														Input File Name 130	GC1SG1_20180806D01D_T0616_L2SG_RSRFQ_0006.h5	H5T_C_S1	
228	Processing_attributes														Input File Name 131	GC1SG1_20180806D01D_T0617_L2SG_RSRFQ_0006.h5	H5T_C_S1	
229	Processing_attributes														Input File Name 132	GC1SG1_20180806D01D_T0618_L2SG_RSRFQ_0006.h5	H5T_C_S1	
230	Processing_attributes														Input File Name 133	GC1SG1_20180806D01D_T0619_L2SG_RSRFQ_0006.h5	H5T_C_S1	
231	Processing_attributes														Input File Name 134	GC1SG1_20180806D01D_T0620_L2SG_RSRFQ_0006.h5	H5T_C_S1	
232	Processing_attributes														Input File Name 135	GC1SG1_20180806D01D_T0621_L2SG_RSRFQ_0006.h5	H5T_C_S1	
233	Processing_attributes														Input File Name 136	GC1SG1_20180806D01D_T0622_L2SG_RSRFQ_0006.h5	H5T_C_S1	
234	Processing_attributes														Input File Name 137	GC1SG1_20180806D01D_T0623_L2SG_RSRFQ_0006.h5	H5T_C_S1	
235	Processing_attributes														Input File Name 138	GC1SG1_20180806D01D_T0624_L2SG_RSRFQ_0006.h5	H5T_C_S1	
236	Processing_attributes														Input File Name 139	GC1SG1_20180806D01D_T0625_L2SG_RSRFQ_0006.h5	H5T_C_S1	
237	Processing_attributes														Input File Name 140	GC1SG1_20180806D01D_T0626_L2SG_RSRFQ_0006.h5	H5T_C_S1	
238	Processing_attributes														Input File Name 141	GC1SG1_20180806D01D_T0627_L2SG_RSRFQ_0006.h5	H5T_C_S1	

No.	Group	Dataset	Dataset Description	Type	1Dim	2Dim	3Dim	4Dim	Compress	Compress Lv.	Chunk1Dim	Chunk2Dim	Chunk3Dim	Chunk4Dim	Attribute	Attribute Value	Attribute type	Attribute Note
239	Processing_attributes														Input File Name 142	GC1SG1_20180806D01D_T0628_L2SG_RSRFQ_0006.h5	H5T_C_S1	
240	Processing_attributes														Input File Name 143	GC1SG1_20180806D01D_T0629_L2SG_RSRFQ_0006.h5	H5T_C_S1	
241	Processing_attributes														Input File Name 144	GC1SG1_20180806D01D_T0630_L2SG_RSRFQ_0006.h5	H5T_C_S1	
242	Processing_attributes														Input File Name 145	GC1SG1_20180806D01D_T0631_L2SG_RSRFQ_0006.h5	H5T_C_S1	
243	Processing_attributes														Input File Name 146	GC1SG1_20180806D01D_T0701_L2SG_RSRFQ_0006.h5	H5T_C_S1	
244	Processing_attributes														Input File Name 147	GC1SG1_20180806D01D_T0702_L2SG_RSRFQ_0006.h5	H5T_C_S1	
245	Processing_attributes														Input File Name 148	GC1SG1_20180806D01D_T0703_L2SG_RSRFQ_0006.h5	H5T_C_S1	
246	Processing_attributes														Input File Name 149	GC1SG1_20180806D01D_T0706_L2SG_RSRFQ_0006.h5	H5T_C_S1	
247	Processing_attributes														Input File Name 150	GC1SG1_20180806D01D_T0707_L2SG_RSRFQ_0006.h5	H5T_C_S1	
248	Processing_attributes														Input File Name 151	GC1SG1_20180806D01D_T0708_L2SG_RSRFQ_0006.h5	H5T_C_S1	
249	Processing_attributes														Input File Name 152	GC1SG1_20180806D01D_T0709_L2SG_RSRFQ_0006.h5	H5T_C_S1	
250	Processing_attributes														Input File Name 153	GC1SG1_20180806D01D_T0710_L2SG_RSRFQ_0006.h5	H5T_C_S1	
251	Processing_attributes														Input File Name 154	GC1SG1_20180806D01D_T0711_L2SG_RSRFQ_0006.h5	H5T_C_S1	
252	Processing_attributes														Input File Name 155	GC1SG1_20180806D01D_T0712_L2SG_RSRFQ_0006.h5	H5T_C_S1	
253	Processing_attributes														Input File Name 156	GC1SG1_20180806D01D_T0716_L2SG_RSRFQ_0006.h5	H5T_C_S1	
254	Processing_attributes														Input File Name 157	GC1SG1_20180806D01D_T0717_L2SG_RSRFQ_0006.h5	H5T_C_S1	
255	Processing_attributes														Input File Name 158	GC1SG1_20180806D01D_T0718_L2SG_RSRFQ_0006.h5	H5T_C_S1	
256	Processing_attributes														Input File Name 159	GC1SG1_20180806D01D_T0719_L2SG_RSRFQ_0006.h5	H5T_C_S1	
257	Processing_attributes														Input File Name 160	GC1SG1_20180806D01D_T0720_L2SG_RSRFQ_0006.h5	H5T_C_S1	
258	Processing_attributes														Input File Name 161	GC1SG1_20180806D01D_T0721_L2SG_RSRFQ_0006.h5	H5T_C_S1	
259	Processing_attributes														Input File Name 162	GC1SG1_20180806D01D_T0722_L2SG_RSRFQ_0006.h5	H5T_C_S1	
260	Processing_attributes														Input File Name 163	GC1SG1_20180806D01D_T0723_L2SG_RSRFQ_0006.h5	H5T_C_S1	
261	Processing_attributes														Input File Name 164	GC1SG1_20180806D01D_T0724_L2SG_RSRFQ_0006.h5	H5T_C_S1	
262	Processing_attributes														Input File Name 165	GC1SG1_20180806D01D_T0725_L2SG_RSRFQ_0006.h5	H5T_C_S1	
263	Processing_attributes														Input File Name 166	GC1SG1_20180806D01D_T0726_L2SG_RSRFQ_0006.h5	H5T_C_S1	
264	Processing_attributes														Input File Name 167	GC1SG1_20180806D01D_T0727_L2SG_RSRFQ_0006.h5	H5T_C_S1	
265	Processing_attributes														Input File Name 168	GC1SG1_20180806D01D_T0728_L2SG_RSRFQ_0006.h5	H5T_C_S1	
266	Processing_attributes														Input File Name 169	GC1SG1_20180806D01D_T0729_L2SG_RSRFQ_0006.h5	H5T_C_S1	
267	Processing_attributes														Input File Name 170	GC1SG1_20180806D01D_T0730_L2SG_RSRFQ_0006.h5	H5T_C_S1	
268	Processing_attributes														Input File Name 171	GC1SG1_20180806D01D_T0731_L2SG_RSRFQ_0006.h5	H5T_C_S1	
269	Processing_attributes														Input File Name 172	GC1SG1_20180806D01D_T0732_L2SG_RSRFQ_0006.h5	H5T_C_S1	
270	Processing_attributes														Input File Name 173	GC1SG1_20180806D01D_T0801_L2SG_RSRFQ_0006.h5	H5T_C_S1	
271	Processing_attributes														Input File Name 174	GC1SG1_20180806D01D_T0807_L2SG_RSRFQ_0006.h5	H5T_C_S1	
272	Processing_attributes														Input File Name 175	GC1SG1_20180806D01D_T0807_L2SG_RSRFQ_0006.h5	H5T_C_S1	
273	Processing_attributes														Input File Name 176	GC1SG1_20180806D01D_T0808_L2SG_RSRFQ_0006.h5	H5T_C_S1	
274	Processing_attributes														Input File Name 177	GC1SG1_20180806D01D_T0809_L2SG_RSRFQ_0006.h5	H5T_C_S1	
275	Processing_attributes														Input File Name 178	GC1SG1_20180806D01D_T0810_L2SG_RSRFQ_0006.h5	H5T_C_S1	
276	Processing_attributes														Input File Name 179	GC1SG1_20180806D01D_T0811_L2SG_RSRFQ_0006.h5	H5T_C_S1	
277	Processing_attributes														Input File Name 180	GC1SG1_20180806D01D_T0812_L2SG_RSRFQ_0006.h5	H5T_C_S1	
278	Processing_attributes														Input File Name 181	GC1SG1_20180806D01D_T0813_L2SG_RSRFQ_0006.h5	H5T_C_S1	
279	Processing_attributes														Input File Name 182	GC1SG1_20180806D01D_T0814_L2SG_RSRFQ_0006.h5	H5T_C_S1	
280	Processing_attributes														Input File Name 183	GC1SG1_20180806D01D_T0815_L2SG_RSRFQ_0006.h5	H5T_C_S1	
281	Processing_attributes														Input File Name 184	GC1SG1_20180806D01D_T0816_L2SG_RSRFQ_0006.h5	H5T_C_S1	
282	Processing_attributes														Input File Name 185	GC1SG1_20180806D01D_T0817_L2SG_RSRFQ_0006.h5	H5T_C_S1	
283	Processing_attributes														Input File Name 186	GC1SG1_20180806D01D_T0818_L2SG_RSRFQ_0006.h5	H5T_C_S1	
284	Processing_attributes														Input File Name 187	GC1SG1_20180806D01D_T0819_L2SG_RSRFQ_0006.h5	H5T_C_S1	
285	Processing_attributes														Input File Name 188	GC1SG1_20180806D01D_T0820_L2SG_RSRFQ_0006.h5	H5T_C_S1	
286	Processing_attributes														Input File Name 189	GC1SG1_20180806D01D_T0821_L2SG_RSRFQ_0006.h5	H5T_C_S1	
287	Processing_attributes														Input File Name 190	GC1SG1_20180806D01D_T0822_L2SG_RSRFQ_0006.h5	H5T_C_S1	
288	Processing_attributes														Input File Name 191	GC1SG1_20180806D01D_T0823_L2SG_RSRFQ_0006.h5	H5T_C_S1	
289	Processing_attributes														Input File Name 192	GC1SG1_20180806D01D_T0824_L2SG_RSRFQ_0006.h5	H5T_C_S1	
290	Processing_attributes														Input File Name 193	GC1SG1_20180806D01D_T0825_L2SG_RSRFQ_0006.h5	H5T_C_S1	
291	Processing_attributes														Input File Name 194	GC1SG1_20180806D01D_T0826_L2SG_RSRFQ_0006.h5	H5T_C_S1	
292	Processing_attributes														Input File Name 195	GC1SG1_20180806D01D_T0827_L2SG_RSRFQ_0006.h5	H5T_C_S1	
293	Processing_attributes														Input File Name 196	GC1SG1_20180806D01D_T0828_L2SG_RSRFQ_0006.h5	H5T_C_S1	
294	Processing_attributes														Input File Name 197	GC1SG1_20180806D01D_T0829_L2SG_RSRFQ_0006.h5	H5T_C_S1	
295	Processing_attributes														Input File Name 198	GC1SG1_20180806D01D_T0830_L2SG_RSRFQ_0006.h5	H5T_C_S1	
296	Processing_attributes														Input File Name 199	GC1SG1_20180806D01D_T0831_L2SG_RSRFQ_0006.h5	H5T_C_S1	
297	Processing_attributes														Input File Name 200	GC1SG1_20180806D01D_T0832_L2SG_RSRFQ_0006.h5	H5T_C_S1	
298	Processing_attributes														Input File Name 201	GC1SG1_20180806D01D_T0900_L2SG_RSRFQ_0006.h5	H5T_C_S1	
299	Processing_attributes														Input File Name 202	GC1SG1_20180806D01D_T0901_L2SG_RSRFQ_0006.h5	H5T_C_S1	
300	Processing_attributes														Input File Name 203	GC1SG1_20180806D01D_T0908_L2SG_RSRFQ_0006.h5	H5T_C_S1	
301	Processing_attributes														Input File Name 204	GC1SG1_20180806D01D_T0909_L2SG_RSRFQ_0006.h5	H5T_C_S1	
302	Processing_attributes														Input File Name 205	GC1SG1_20180806D01D_T0910_L2SG_RSRFQ_0006.h5	H5T_C_S1	
303	Processing_attributes														Input File Name 206	GC1SG1_20180806D01D_T0911_L2SG_RSRFQ_0006.h5	H5T_C_S1	
304	Processing_attributes														Input File Name 207	GC1SG1_20180806D01D_T0912_L2SG_RSRFQ_0006.h5	H5T_C_S1	
305	Processing_attributes														Input File Name 208	GC1SG1_20180806D01D_T0913_L2SG_RSRFQ_0006.h5	H5T_C_S1	
306	Processing_attributes														Input File Name 209	GC1SG1_20180806D01D_T0914_L2SG_RSRFQ_0006.h5	H5T_C_S1	
307	Processing_attributes														Input File Name 210	GC1SG1_20180806D01D_T0915_L2SG_RSRFQ_0006.h5	H5T_C_S1	
308	Processing_attributes														Input File Name 211	GC1SG1_20180806D01D_T0916_L2SG_RSRFQ_0006.h5	H5T_C_S1	
309	Processing_attributes														Input File Name 212	GC1SG1_20180806D01D_T0917_L2SG_RSRFQ_0006.h5	H5T_C_S1	
310	Processing_attributes														Input File Name 213	GC1SG1_20180806D01D_T0918_L2SG_RSRFQ_0006.h5	H5T_C_S1	
311	Processing_attributes														Input File Name 214	GC1SG1_20180806D01D_T0919_L2SG_RSRFQ_0006.h5	H5T_C_S1	
312	Processing_attributes														Input File Name 215	GC1SG1_20180806D01D_T0920_L2SG_RSRFQ_0006.h5	H5T_C_S1	
313	Processing_attributes														Input File Name 216	GC1SG1_20180806D01D_T0921_L2SG_RSRFQ_0006.h5	H5T_C_S1	
314	Processing_attributes														Input File Name 217	GC1SG1_20180806D01D_T0922_L2SG_RSRFQ_0006.h5	H5T_C_S1	
315	Processing_attributes														Input File Name 218	GC1SG1_20180806D01D_T0923_L2SG_RSRFQ_0006.h5	H5T_C_S1	
316	Processing_attributes														Input File Name 219	GC1SG1_20180806D01D_T0924_L2SG_RSRFQ_0006.h5	H5T_C_S1	
317	Processing_attributes														Input File Name 220	GC1SG1_20180806D01D_T0925_L2SG_RSRFQ_0006.h5	H5T_C_S1	
318	Processing_attributes														Input File Name 221	GC1SG1_20180806D01D_T0926_L2SG_RSRFQ_0006.h5	H5T_C_S1	
319	Processing_attributes														Input File Name 222	GC1SG1_20180806D01D_T0927_L2SG_RSRFQ_0006.h5	H5T_C_S1	
320	Processing_attributes														Input File Name 223	GC1SG1_20180806D01D_T0928_L2SG_RSRFQ_0006.h5	H5T_C_S1	
321	Processing_attributes														Input File Name 224	GC1SG1_20180806D01D_T0929_L2SG_RSRFQ_0006.h5	H5T_C_S1	
322	Processing_attributes														Input File Name 225	GC1SG1_20180806D01D_T0930_L2SG_RSRFQ_0006.h5	H5T_C_S1	
323	Processing_attributes														Input File Name 226	GC1SG1_20180806D01D_T0931_L2SG_RSRFQ_0006.h5	H5T_C_S1	
324	Processing_attributes														Input File Name 227	GC1SG1_20180806D01D_T0932_L2SG_RSRFQ_0006.h5	H5T_C_S1	
325	Processing_attributes														Input File Name 228	GC1SG1_20180806D01D_T0933_L2SG_RSRFQ_0006.h5	H5T_C_S1	
326	Processing_attributes														Input File Name 229	GC1SG1_20180806D01D_T0934_L2SG_RSRFQ_0006.h5	H5T_C_S1	
327	Processing_attributes														Input File Name 230	GC1SG1_20180806D01D_T1000_L2SG_RSRFQ_0006.h5	H5T_C_S1	
328	Processing_attributes														Input File Name 231	GC1SG1_20180806D01D_T1001_L2SG_RSRFQ_0006.h5	H5T_C_S1	
329	Processing_attributes														Input File Name 232	GC1SG1_20180806D01D_T1002_L2SG_RSRFQ_0006.h5	H5T_C_S1	
330	Processing_attributes														Input File Name 233	GC1SG1_20180806D01D_T1010_L2SG_RSRFQ_0006.h5	H5T_C_S1	
331	Processing_attributes														Input File Name 234	GC1SG1_20180806D01D_T1011_L2SG_RSRFQ_0006.h5	H5T_C_S1	
332	Processing_attributes														Input File Name 235	GC1SG1_20180806D01D_T1012_L2SG_RSRFQ_0006.h5	H5T_C_S1	
333	Processing_attributes														Input File Name 236	GC1SG1_20180806D01D_T1013_L2SG_RSRFQ_0006.h5	H5T_C_S1	
334	Processing_attributes														Input File Name 237	GC1SG1_20180806D01D_T1014_L2SG_RSRFQ_0006.h5	H5T_C_S1	
335	Processing_attributes														Input File Name 238	GC1SG1_20180806D01D_T1018_L2SG_RSRFQ_0006.h5	H5T_C_S1	
336	Processing_attributes														Input File Name 239	GC1SG1_20180806D01D_T1019_L2SG_RSRFQ_0006.h5	H5T_C_S1	
337	Processing_attributes														Input File Name 240	GC1SG1_20180806D01D_T1020_L2SG_RSRFQ_0006.h5	H5T_C_S1	
338	Processing_attributes														Input File Name 241	GC1SG1_20180806D01D_T1021_L2SG_RSRFQ_0006.h5	H5T_C_S1	
339	Processing_attributes														Input File Name 242	GC1SG1_20180806D01D_T1022_L2SG_RSRFQ_0006.h5	H5T_C_S1	
340	Processing_attributes														Input File Name 243	GC1SG1_20180806D01D_T1023_L2SG_RSRFQ_0006.h5	H5T_C_S1	
341	Processing_attributes														Input File Name 244	GC1SG1_20180806D01D_T1024_L2SG_RSRFQ_0006.h5	H5T_C_S1	
342	Processing_attributes														Input File Name 245	GC1SG1_20180806D01D_T1027_L2SG_RSRFQ_0006.h5	H5T_C_S1	
343	Processing_attributes														Input File Name 246	GC1SG1_20180806D01D_T1028_L2SG_RSRFQ_0006.h5	H5T_C_S1	
344	Processing_attributes														Input File Name 247	GC1SG1_20180806D01D_T1029_L2SG_RSRFQ_0006.h5	H5T_C_S1	
345	Processing_attributes														Input File Name 248	GC1SG1_20180806D01D_T1030_L2SG_RSRFQ_0006.h5	H5T_C_S1	
346	Processing_attributes														Input File Name 249	GC1SG1_20180806D01D_T1031_L2SG_RSRFQ_0006.h5	H5T_C_S1	
347	Processing_attributes														Input File Name 250	GC1SG1_20180806D01D_T1032_L2SG_RSRFQ_0006.h5	H5T_C_S1	
348	Processing_attributes														Input File Name 251	GC1SG1_20180806D01D_T1033_L2SG_RSRFQ_0006.h5	H5T_C_S1	
349	Processing_attributes														Input File Name 252	GC1SG1_20180806D01D_T1034_L2SG_RSRFQ_0006.h5	H5T_C_S1	
350	Processing_attributes														Input File Name 253	GC1SG1_20180806D01D_T1101_L2SG_RSRFQ_0006.h5	H5T_C_S1	
351	Processing_attributes														Input File Name 254	GC1SG1_20180806D01D_T1102_L2SG_RSRFQ_0006.h5	H5T_C_S1	
352	Processing_attributes														Input File Name 255	GC1SG1_20180806D01D_T1103_L2SG_RSRFQ_0006.h5	H5T_C_S1	
353	Processing_attributes														Input File Name 256	GC1SG1_20180806D01D_T1110_L2SG_RSRFQ_0006.h5	H5T_C_S1	
354	Processing_attributes														Input File Name 257	GC1SG1_20180806D01D_T1111_L2SG_RSRFQ_0006.h5	H5T_C_S1	
355	Processing_attributes														Input File Name 258	GC1SG1_20180806D01D_T1112_L2SG_RSRFQ_0006.h5	H5T_C_S1	
356	Processing_attributes														Input File Name 259	GC1SG1_20180806D01D_T1113_L2SG_RSRFQ_0006.h5	H5T_C_S1	
357	Processing_attributes														Input File Name 260	GC1SG1_20180806D01D_T1114_L2SG_RSRFQ_0006.h5	H5T_C_S1	
358	Processing_attributes														Input File Name 261	GC1SG1_20180806D01D_T1118_L2SG_RSRFQ_0006.h5	H5T_C_S1	
359	Processing_attributes														Input File Name 262	GC1SG1_20180806D01D_T1119_L2SG_RSRFQ_0006.h5	H5T_C_S1	
360	Processing_attributes														Input File Name 263	GC1SG1_20180806D01D_T1120_L2SG_RSRFQ_0006.h5	H5T_C_S1	

No.	Group	Dataset	Dataset Description	Type	1Dim	2Dim	3Dim	4Dim	Compress	Compress Lv.	Chunk1Dim	Chunk2Dim	Chunk3Dim	Chunk4Dim	Attribute	Attribute Value	Attribute type	Attribute Note
361	Processing_attributes														Input File Name 264	GC1SG1_20180806D01D_T1121_L2SG_RSRFQ_0006.h5	H5T_C_S1	
362	Processing_attributes														Input File Name 265	GC1SG1_20180806D01D_T1122_L2SG_RSRFQ_0006.h5	H5T_C_S1	
363	Processing_attributes														Input File Name 266	GC1SG1_20180806D01D_T1123_L2SG_RSRFQ_0006.h5	H5T_C_S1	
364	Processing_attributes														Input File Name 267	GC1SG1_20180806D01D_T1127_L2SG_RSRFQ_0006.h5	H5T_C_S1	
365	Processing_attributes														Input File Name 268	GC1SG1_20180806D01D_T1128_L2SG_RSRFQ_0006.h5	H5T_C_S1	
366	Processing_attributes														Input File Name 269	GC1SG1_20180806D01D_T1129_L2SG_RSRFQ_0006.h5	H5T_C_S1	
367	Processing_attributes														Input File Name 270	GC1SG1_20180806D01D_T1130_L2SG_RSRFQ_0006.h5	H5T_C_S1	
368	Processing_attributes														Input File Name 271	GC1SG1_20180806D01D_T1131_L2SG_RSRFQ_0006.h5	H5T_C_S1	
369	Processing_attributes														Input File Name 272	GC1SG1_20180806D01D_T1132_L2SG_RSRFQ_0006.h5	H5T_C_S1	
370	Processing_attributes														Input File Name 273	GC1SG1_20180806D01D_T1133_L2SG_RSRFQ_0006.h5	H5T_C_S1	
371	Processing_attributes														Input File Name 274	GC1SG1_20180806D01D_T1202_L2SG_RSRFQ_0006.h5	H5T_C_S1	
372	Processing_attributes														Input File Name 275	GC1SG1_20180806D01D_T1203_L2SG_RSRFQ_0006.h5	H5T_C_S1	
373	Processing_attributes														Input File Name 276	GC1SG1_20180806D01D_T1204_L2SG_RSRFQ_0006.h5	H5T_C_S1	
374	Processing_attributes														Input File Name 277	GC1SG1_20180806D01D_T1205_L2SG_RSRFQ_0006.h5	H5T_C_S1	
375	Processing_attributes														Input File Name 278	GC1SG1_20180806D01D_T1210_L2SG_RSRFQ_0006.h5	H5T_C_S1	
376	Processing_attributes														Input File Name 279	GC1SG1_20180806D01D_T1211_L2SG_RSRFQ_0006.h5	H5T_C_S1	
377	Processing_attributes														Input File Name 280	GC1SG1_20180806D01D_T1212_L2SG_RSRFQ_0006.h5	H5T_C_S1	
378	Processing_attributes														Input File Name 281	GC1SG1_20180806D01D_T1213_L2SG_RSRFQ_0006.h5	H5T_C_S1	
379	Processing_attributes														Input File Name 282	GC1SG1_20180806D01D_T1214_L2SG_RSRFQ_0006.h5	H5T_C_S1	
380	Processing_attributes														Input File Name 283	GC1SG1_20180806D01D_T1218_L2SG_RSRFQ_0006.h5	H5T_C_S1	
381	Processing_attributes														Input File Name 284	GC1SG1_20180806D01D_T1219_L2SG_RSRFQ_0006.h5	H5T_C_S1	
382	Processing_attributes														Input File Name 285	GC1SG1_20180806D01D_T1220_L2SG_RSRFQ_0006.h5	H5T_C_S1	
383	Processing_attributes														Input File Name 286	GC1SG1_20180806D01D_T1221_L2SG_RSRFQ_0006.h5	H5T_C_S1	
384	Processing_attributes														Input File Name 287	GC1SG1_20180806D01D_T1222_L2SG_RSRFQ_0006.h5	H5T_C_S1	
385	Processing_attributes														Input File Name 288	GC1SG1_20180806D01D_T1223_L2SG_RSRFQ_0006.h5	H5T_C_S1	
386	Processing_attributes														Input File Name 289	GC1SG1_20180806D01D_T1226_L2SG_RSRFQ_0006.h5	H5T_C_S1	
387	Processing_attributes														Input File Name 290	GC1SG1_20180806D01D_T1227_L2SG_RSRFQ_0006.h5	H5T_C_S1	
388	Processing_attributes														Input File Name 291	GC1SG1_20180806D01D_T1228_L2SG_RSRFQ_0006.h5	H5T_C_S1	
389	Processing_attributes														Input File Name 292	GC1SG1_20180806D01D_T1229_L2SG_RSRFQ_0006.h5	H5T_C_S1	
390	Processing_attributes														Input File Name 293	GC1SG1_20180806D01D_T1230_L2SG_RSRFQ_0006.h5	H5T_C_S1	
391	Processing_attributes														Input File Name 294	GC1SG1_20180806D01D_T1231_L2SG_RSRFQ_0006.h5	H5T_C_S1	
392	Processing_attributes														Input File Name 295	GC1SG1_20180806D01D_T1232_L2SG_RSRFQ_0006.h5	H5T_C_S1	
393	Processing_attributes														Input File Name 296	GC1SG1_20180806D01D_T1233_L2SG_RSRFQ_0006.h5	H5T_C_S1	
394	Processing_attributes														Input File Name 297	GC1SG1_20180806D01D_T1304_L2SG_RSRFQ_0006.h5	H5T_C_S1	
395	Processing_attributes														Input File Name 298	GC1SG1_20180806D01D_T1305_L2SG_RSRFQ_0006.h5	H5T_C_S1	
396	Processing_attributes														Input File Name 299	GC1SG1_20180806D01D_T1306_L2SG_RSRFQ_0006.h5	H5T_C_S1	
397	Processing_attributes														Input File Name 300	GC1SG1_20180806D01D_T1311_L2SG_RSRFQ_0006.h5	H5T_C_S1	
398	Processing_attributes														Input File Name 301	GC1SG1_20180806D01D_T1312_L2SG_RSRFQ_0006.h5	H5T_C_S1	
399	Processing_attributes														Input File Name 302	GC1SG1_20180806D01D_T1313_L2SG_RSRFQ_0006.h5	H5T_C_S1	
400	Processing_attributes														Input File Name 303	GC1SG1_20180806D01D_T1314_L2SG_RSRFQ_0006.h5	H5T_C_S1	
401	Processing_attributes														Input File Name 304	GC1SG1_20180806D01D_T1315_L2SG_RSRFQ_0006.h5	H5T_C_S1	
402	Processing_attributes														Input File Name 305	GC1SG1_20180806D01D_T1318_L2SG_RSRFQ_0006.h5	H5T_C_S1	
403	Processing_attributes														Input File Name 306	GC1SG1_20180806D01D_T1319_L2SG_RSRFQ_0006.h5	H5T_C_S1	
404	Processing_attributes														Input File Name 307	GC1SG1_20180806D01D_T1320_L2SG_RSRFQ_0006.h5	H5T_C_S1	
405	Processing_attributes														Input File Name 308	GC1SG1_20180806D01D_T1321_L2SG_RSRFQ_0006.h5	H5T_C_S1	
406	Processing_attributes														Input File Name 309	GC1SG1_20180806D01D_T1322_L2SG_RSRFQ_0006.h5	H5T_C_S1	
407	Processing_attributes														Input File Name 310	GC1SG1_20180806D01D_T1326_L2SG_RSRFQ_0006.h5	H5T_C_S1	
408	Processing_attributes														Input File Name 311	GC1SG1_20180806D01D_T1327_L2SG_RSRFQ_0006.h5	H5T_C_S1	
409	Processing_attributes														Input File Name 312	GC1SG1_20180806D01D_T1328_L2SG_RSRFQ_0006.h5	H5T_C_S1	
410	Processing_attributes														Input File Name 313	GC1SG1_20180806D01D_T1329_L2SG_RSRFQ_0006.h5	H5T_C_S1	
411	Processing_attributes														Input File Name 314	GC1SG1_20180806D01D_T1330_L2SG_RSRFQ_0006.h5	H5T_C_S1	
412	Processing_attributes														Input File Name 315	GC1SG1_20180806D01D_T1331_L2SG_RSRFQ_0006.h5	H5T_C_S1	
413	Processing_attributes														Input File Name 316	GC1SG1_20180806D01D_T1406_L2SG_RSRFQ_0006.h5	H5T_C_S1	
414	Processing_attributes														Input File Name 317	GC1SG1_20180806D01D_T1407_L2SG_RSRFQ_0006.h5	H5T_C_S1	
415	Processing_attributes														Input File Name 318	GC1SG1_20180806D01D_T1408_L2SG_RSRFQ_0006.h5	H5T_C_S1	
416	Processing_attributes														Input File Name 319	GC1SG1_20180806D01D_T1409_L2SG_RSRFQ_0006.h5	H5T_C_S1	
417	Processing_attributes														Input File Name 320	GC1SG1_20180806D01D_T1412_L2SG_RSRFQ_0006.h5	H5T_C_S1	
418	Processing_attributes														Input File Name 321	GC1SG1_20180806D01D_T1413_L2SG_RSRFQ_0006.h5	H5T_C_S1	
419	Processing_attributes														Input File Name 322	GC1SG1_20180806D01D_T1414_L2SG_RSRFQ_0006.h5	H5T_C_S1	
420	Processing_attributes														Input File Name 323	GC1SG1_20180806D01D_T1415_L2SG_RSRFQ_0006.h5	H5T_C_S1	
421	Processing_attributes														Input File Name 324	GC1SG1_20180806D01D_T1416_L2SG_RSRFQ_0006.h5	H5T_C_S1	
422	Processing_attributes														Input File Name 325	GC1SG1_20180806D01D_T1421_L2SG_RSRFQ_0006.h5	H5T_C_S1	
423	Processing_attributes														Input File Name 326	GC1SG1_20180806D01D_T1425_L2SG_RSRFQ_0006.h5	H5T_C_S1	
424	Processing_attributes														Input File Name 327	GC1SG1_20180806D01D_T1426_L2SG_RSRFQ_0006.h5	H5T_C_S1	
425	Processing_attributes														Input File Name 328	GC1SG1_20180806D01D_T1427_L2SG_RSRFQ_0006.h5	H5T_C_S1	
426	Processing_attributes														Input File Name 329	GC1SG1_20180806D01D_T1428_L2SG_RSRFQ_0006.h5	H5T_C_S1	
427	Processing_attributes														Input File Name 330	GC1SG1_20180806D01D_T1429_L2SG_RSRFQ_0006.h5	H5T_C_S1	
428	Processing_attributes														Input File Name 331	GC1SG1_20180806D01D_T1510_L2SG_RSRFQ_0006.h5	H5T_C_S1	
429	Processing_attributes														Input File Name 332	GC1SG1_20180806D01D_T1512_L2SG_RSRFQ_0006.h5	H5T_C_S1	
430	Processing_attributes														Input File Name 333	GC1SG1_20180806D01D_T1513_L2SG_RSRFQ_0006.h5	H5T_C_S1	
431	Processing_attributes														Input File Name 334	GC1SG1_20180806D01D_T1514_L2SG_RSRFQ_0006.h5	H5T_C_S1	
432	Processing_attributes														Input File Name 335	GC1SG1_20180806D01D_T1515_L2SG_RSRFQ_0006.h5	H5T_C_S1	
433	Processing_attributes														Input File Name 336	GC1SG1_20180806D01D_T1516_L2SG_RSRFQ_0006.h5	H5T_C_S1	
434	Processing_attributes														Input File Name 337	GC1SG1_20180806D01D_T1519_L2SG_RSRFQ_0006.h5	H5T_C_S1	
435	Processing_attributes														Input File Name 338	GC1SG1_20180806D01D_T1520_L2SG_RSRFQ_0006.h5	H5T_C_S1	
436	Processing_attributes														Input File Name 339	GC1SG1_20180806D01D_T1521_L2SG_RSRFQ_0006.h5	H5T_C_S1	
437	Processing_attributes														Input File Name 340	GC1SG1_20180806D01D_T1522_L2SG_RSRFQ_0006.h5	H5T_C_S1	
438	Processing_attributes														Input File Name 341	GC1SG1_20180806D01D_T1526_L2SG_RSRFQ_0006.h5	H5T_C_S1	
439	Processing_attributes														Input File Name 342	GC1SG1_20180806D01D_T1618_L2SG_RSRFQ_0006.h5	H5T_C_S1	
440	Processing_attributes														Input File Name 343	GC1SG1_20180806D01D_T1619_L2SG_RSRFQ_0006.h5	H5T_C_S1	
441	Processing_attributes														Input File Name 344	GC1SG1_20180806D01D_T1620_L2SG_RSRFQ_0006.h5	H5T_C_S1	
442	Processing_attributes														Input File Name 345	GC1SG1_20180806D01D_T1621_L2SG_RSRFQ_0006.h5	H5T_C_S1	
443	Processing_attributes														Input File Name 346	GC1SG1_20180806D01D_T1622_L2SG_RSRFQ_0006.h5	H5T_C_S1	
444	Processing_attributes														Input File Name 347	GC1SG1_20180806D01D_T1719_L2SG_RSRFQ_0006.h5	H5T_C_S1	

No.	Group	Dataset	Dataset Description	Type	1Dim	2Dim	3Dim	4Dim	Compress	Compress Lv.	Chunk1Dim	Chunk2Dim	Chunk3Dim	Chunk4Dim	Attribute	Attribute Value	Attribute type	Attribute Note
1	Geometry_data														Grid_interval	0.0416667	H5T_IEEE_F32LE	
2	Geometry_data														Grid_interval_unit	deg	H5T_C_S1	
3	Geometry_data														Image_projection	Non-map projected one dimensional array. Bin height is 1/[Grid_interval] deg. and bin width depends on its latitude (1/[Grid_interval]/cos(lat.) deg.). The area of each bin is equal. The bin is started from -180 deg. longitude to eastbound and from -90 deg. latitude (south) to 90 deg. (north).	H5T_C_S1	
4	Geometry_data														Number_of_bins	23761676	H5T_STD_I32LE	
5	Geometry_data														Lower_left_latitude	-90.0	H5T_IEEE_F32LE	
6	Geometry_data														Lower_left_longitude	-180.0	H5T_IEEE_F32LE	
7	Geometry_data														Lower_right_latitude	-90.0	H5T_IEEE_F32LE	
8	Geometry_data														Lower_right_longitude	180.0	H5T_IEEE_F32LE	
9	Geometry_data														Upper_left_latitude	90.0	H5T_IEEE_F32LE	
10	Geometry_data														Upper_left_longitude	-180.0	H5T_IEEE_F32LE	
11	Geometry_data														Upper_right_latitude	90.0	H5T_IEEE_F32LE	
12	Geometry_data														Upper_right_longitude	180.0	H5T_IEEE_F32LE	
13	Global_attributes														Algorithm_depelopper	Japan Aerospace Exploration Agency (JAXA)	H5T_C_S1	
14	Global_attributes														Dataset_description	Level-3 daily spatial binning file of Rs_SW03	H5T_C_S1	
15	Global_attributes														Product_file_name	GC1SG1_20180806D01D_X0000_3BSG_RS03F_0100.h5	H5T_C_S1	
16	Global_attributes														Product_level	Level-3	H5T_C_S1	
17	Global_attributes														Product_name	Level-3 spatial binned parameters	H5T_C_S1	
18	Global_attributes														Product_version	0100	H5T_C_S1	
19	Global_attributes														Satellite	Global Change Observation Mission - Climate (GCOM-C)	H5T_C_S1	
20	Global_attributes														Sensor	Second-generation Global Imager (SGLI)	H5T_C_S1	
21	Global_attributes														Algorithm_version	1.00	H5T_C_S1	
22	Global_attributes														Parameter_version	001.00	H5T_C_S1	
23	Global_attributes														Image_start_time	20180806 00:00:00.000	H5T_C_S1	
24	Global_attributes														Image_end_time	20180806 23:29:42.000	H5T_C_S1	
25	Image_data														Grid_interval	0.0416667	H5T_IEEE_F32LE	
26	Image_data														Grid_interval_unit	deg	H5T_C_S1	
27	Image_data														Image_projection	Non-map projected one dimensional array. Bin height is 1/[Grid_interval] deg. and bin width depends on its latitude (1/[Grid_interval]/cos(lat.) deg.). The area of each bin is equal. The bin is started from -180 deg. longitude to eastbound and from -90 deg. latitude (south) to 90 deg. (north).	H5T_C_S1	
28	Image_data														Number_of_bins	23761676	H5T_STD_I32LE	
29	Image_data														Lower_left_latitude	-90.0	H5T_IEEE_F32LE	
30	Image_data														Lower_left_longitude	-180.0	H5T_IEEE_F32LE	
31	Image_data														Lower_right_latitude	-90.0	H5T_IEEE_F32LE	
32	Image_data														Lower_right_longitude	180.0	H5T_IEEE_F32LE	
33	Image_data														Upper_left_latitude	90.0	H5T_IEEE_F32LE	
34	Image_data														Upper_left_longitude	-180.0	H5T_IEEE_F32LE	
35	Image_data														Upper_right_latitude	90.0	H5T_IEEE_F32LE	
36	Image_data														Upper_right_longitude	180.0	H5T_IEEE_F32LE	
37	Image_data	Rs_SW03_AVE		H5T_STD_U16LE	23761676				gzip	4	23761676				Error_DN	65535	H5T_STD_U16LE	
38	Image_data	Rs_SW03_AVE		H5T_STD_U16LE	23761676				gzip	4	23761676				Data_description	Average of Rs_SW03 parameter (spatial statistics)	H5T_C_S1	
39	Image_data	Rs_SW03_AVE		H5T_STD_U16LE	23761676				gzip	4	23761676				Maximum_valid_DN	65534	H5T_STD_U16LE	
40	Image_data	Rs_SW03_AVE		H5T_STD_U16LE	23761676				gzip	4	23761676				Minimum_valid_DN	0	H5T_STD_U16LE	
41	Image_data	Rs_SW03_AVE		H5T_STD_U16LE	23761676				gzip	4	23761676				Offset	0.0	H5T_IEEE_F32LE	
42	Image_data	Rs_SW03_AVE		H5T_STD_U16LE	23761676				gzip	4	23761676				Slope	0.0001	H5T_IEEE_F32LE	
43	Image_data	Rs_SW03_AVE		H5T_STD_U16LE	23761676				gzip	4	23761676				Unit	NA	H5T_C_S1	
44	Image_data	Rs_SW03_Date		H5T_STD_U8LE	23761676				gzip	4	23761676				Data_description	Date information employed in the statistics. (Always 1 for this 3BSG-daily product)	H5T_C_S1	
45	Image_data	Rs_SW03_Date		H5T_STD_U8LE	23761676				gzip	4	23761676				Error_DN	255	H5T_STD_U8LE	
46	Image_data	Rs_SW03_Date		H5T_STD_U8LE	23761676				gzip	4	23761676				Maximum_valid_DN	254	H5T_STD_U16LE	
47	Image_data	Rs_SW03_Date		H5T_STD_U8LE	23761676				gzip	4	23761676				Minimum_valid_DN	0	H5T_STD_U16LE	
48	Image_data	Rs_SW03_Date		H5T_STD_U8LE	23761676				gzip	4	23761676				Offset	0.0	H5T_IEEE_F32LE	
49	Image_data	Rs_SW03_Date		H5T_STD_U8LE	23761676				gzip	4	23761676				Slope	1.0	H5T_IEEE_F32LE	
50	Image_data	Rs_SW03_Date		H5T_STD_U8LE	23761676				gzip	4	23761676				Unit	day	H5T_C_S1	
51	Image_data	Rs_SW03_MAX		H5T_STD_U16LE	23761676				gzip	4	23761676				Data_description	Maximum of Rs_SW03 parameter (spatial statistics)	H5T_C_S1	
52	Image_data	Rs_SW03_MAX		H5T_STD_U16LE	23761676				gzip	4	23761676				Error_DN	65535	H5T_STD_U16LE	
53	Image_data	Rs_SW03_MAX		H5T_STD_U16LE	23761676				gzip	4	23761676				Maximum_valid_DN	65534	H5T_STD_U16LE	
54	Image_data	Rs_SW03_MAX		H5T_STD_U16LE	23761676				gzip	4	23761676				Minimum_valid_DN	0	H5T_STD_U16LE	
55	Image_data	Rs_SW03_MAX		H5T_STD_U16LE	23761676				gzip	4	23761676				Offset	0.0	H5T_IEEE_F32LE	
56	Image_data	Rs_SW03_MAX		H5T_STD_U16LE	23761676				gzip	4	23761676				Slope	0.0001	H5T_IEEE_F32LE	
57	Image_data	Rs_SW03_MAX		H5T_STD_U16LE	23761676				gzip	4	23761676				Unit	NA	H5T_C_S1	
58	Image_data	Rs_SW03_MIN		H5T_STD_U16LE	23761676				gzip	4	23761676				Data_description	Minimum of Rs_SW03 parameter (spatial statistics)	H5T_C_S1	
59	Image_data	Rs_SW03_MIN		H5T_STD_U16LE	23761676				gzip	4	23761676				Error_DN	65535	H5T_STD_U16LE	
60	Image_data	Rs_SW03_MIN		H5T_STD_U16LE	23761676				gzip	4	23761676				Maximum_valid_DN	65534	H5T_STD_U16LE	
61	Image_data	Rs_SW03_MIN		H5T_STD_U16LE	23761676				gzip	4	23761676				Minimum_valid_DN	0	H5T_STD_U16LE	
62	Image_data	Rs_SW03_MIN		H5T_STD_U16LE	23761676				gzip	4	23761676				Offset	0.0	H5T_IEEE_F32LE	
63	Image_data	Rs_SW03_MIN		H5T_STD_U16LE	23761676				gzip	4	23761676				Slope	0.0001	H5T_IEEE_F32LE	
64	Image_data	Rs_SW03_MIN		H5T_STD_U16LE	23761676				gzip	4	23761676				Unit	NA	H5T_C_S1	
65	Image_data	Rs_SW03_Ninput		H5T_STD_U16LE	23761676				gzip	4	23761676				Data_description	The number of input data	H5T_C_S1	
66	Image_data	Rs_SW03_Ninput		H5T_STD_U16LE	23761676				gzip	4	23761676				Error_DN	65535	H5T_STD_U16LE	
67	Image_data	Rs_SW03_Ninput		H5T_STD_U16LE	23761676				gzip	4	23761676				Maximum_valid_DN	347	H5T_STD_U16LE	
68	Image_data	Rs_SW03_Ninput		H5T_STD_U16LE	23761676				gzip	4	23761676				Minimum_valid_DN	0	H5T_STD_U16LE	
69	Image_data	Rs_SW03_Ninput		H5T_STD_U16LE	23761676				gzip	4	23761676				Offset	0.0	H5T_IEEE_F32LE	
70	Image_data	Rs_SW03_Ninput		H5T_STD_U16LE	23761676				gzip	4	23761676				Slope	1.0	H5T_IEEE_F32LE	
71	Image_data	Rs_SW03_Ninput		H5T_STD_U16LE	23761676				gzip	4	23761676				Unit	NA	H5T_C_S1	
72	Image_data	Rs_SW03_Nused		H5T_STD_U16LE	23761676				gzip	4	23761676				Data_description	The number of data used in the statistics	H5T_C_S1	
73	Image_data	Rs_SW03_Nused		H5T_STD_U16LE	23761676				gzip	4	23761676				Error_DN	65535	H5T_STD_U16LE	
74	Image_data	Rs_SW03_Nused		H5T_STD_U16LE	23761676				gzip	4	23761676				Maximum_valid_DN	347	H5T_STD_U16LE	
75	Image_data	Rs_SW03_Nused		H5T_STD_U16LE	23761676				gzip	4	23761676				Minimum_valid_DN	0	H5T_STD_U16LE	
76	Image_data	Rs_SW03_Nused		H5T_STD_U16LE	23761676				gzip	4	23761676				Offset	0.0	H5T_IEEE_F32LE	
77	Image_data	Rs_SW03_Nused		H5T_STD_U16LE	23761676				gzip	4	23761676				Slope	1.0	H5T_IEEE_F32LE	
78	Image_data	Rs_SW03_Nused		H5T_STD_U16LE	23761676				gzip	4	23761676				Unit	NA	H5T_C_S1	
79	Image_data	Rs_SW03_QA_flag		H5T_STD_U8LE	23761676				gzip	4	23761676				Data_description	QA information flag ([bit field 1-0]: water(land frac.=0%)=00, mostly water(0<land frac.<50%)=01, mostly coastal(50<land frac.<100%)=10, land(land frac=100%)=11. If no input data available, all bit fields are set to 1 (i.e., flag value = 255). If pixel value in l2 data is Error_DN, flag value = 254)	H5T_C_S1	
80	Image_data	Rs_SW03_QA_flag		H5T_STD_U8LE	23761676				gzip	4	23761676				Error_DN	255	H5T_STD_U8LE	
81	Image_data	Rs_SW03_QA_flag		H5T_STD_U8LE	23761676				gzip	4	23761676				Maximum_valid_DN	253	H5T_STD_U16LE	
82	Image_data	Rs_SW03_QA_flag		H5T_STD_U8LE	23761676				gzip	4	23761676				Minimum_valid_DN	0	H5T_STD_U16LE	
83	Image_data	Rs_SW03_QA_flag		H5T_STD_U8LE	23761676				gzip	4	23761676				Offset	0.0	H5T_IEEE_F32LE	
84	Image_data	Rs_SW03_QA_flag		H5T_STD_U8LE	23761676				gzip	4	23761676				Slope	1.0	H5T_IEEE_F32LE	
85	Image_data	Rs_SW03_QA_flag		H5T_STD_U8LE	23761676				gzip	4	23761676				Unit	NA	H5T_C_S1	
86	Image_data	Rs_SW03_RMS		H5T_STD_U16LE	23761676				gzip	4	23761676				Data_description	Root Mean Square of Rs_SW03 parameter (spatial statistics)	H5T_C_S1	
87	Image_data	Rs_SW03_RMS		H5T_STD_U16LE	23761676				gzip	4	23761676				Error_DN	65535	H5T_STD_U16LE	
88	Image_data	Rs_SW03_RMS		H5T_STD_U16LE	23761676				gzip	4	23761676				Maximum_valid_DN	65534	H5T_STD_U16LE	
89	Image_data	Rs_SW03_RMS		H5T_STD_U16LE	23761676				gzip	4	23761676				Minimum_valid_DN	0	H5T_STD_U16LE	
90	Image_data	Rs_SW03_RMS		H5T_STD_U16LE	23761676				gzip	4	23761676				Offset	0.0	H5T_IEEE_F32LE	
91	Image_data	Rs_SW03_RMS		H5T_STD_U16LE	23761676				gzip	4	23761676				Slope	0.0001	H5T_IEEE_F32LE	
92	Image_data	Rs_SW03_RMS		H5T_STD_U16LE	23761676				gzip	4	23761676				Unit	NA	H5T_C_S1	
93	Processing_attributes														Contact_point	JAXA/Earth Observation Research Center (EORC)	H5T_C_S1	
94	Processing_attributes														Processing_UT	20180808 07:10:28	H5T_C_S1	
95	Processing_attributes														Processing_organization	JAXA/GCOM-C science project	H5T_C_S1	
96	Processing_attributes														Processing_result	Good	H5T_C_S1	
97	Processing_attributes														Input_files		H5T_C_S1	
98	Processing_attributes														Input File Name 001	GC1SG1_20180806D01D_T0014_L2SG_RSRFQ_0006.h5	H5T_C_S1	
99	Processing_attributes														Input File Name 002	GC1SG1_20180806D01D_T0015_L2SG_RSRFQ_0006.h5	H5T_C_S1	
100	Processing_attributes														Input File Name 003	GC1SG1_20180806D01D_T0016_L2SG_RSRFQ_0006.h5	H5T_C_S1	
101	Processing_attributes														Input File Name 004	GC1SG1_20180806D01D_T0017_L2SG_RSRFQ_0006.h5	H5T_C_S1	
102	Processing_attributes														Input File Name 005	GC1SG1_20180806D01D_T0018_L2SG_RSRFQ_0006.h5	H5T_C_S1	
103	Processing_attributes														Input File Name 006	GC1SG1_20180806D01D_T0019_L2SG_RSRFQ_0006.h5	H5T_C_S1	
104	Processing_attributes														Input File Name 007	GC1SG1_20180806D01D_T0020_L2SG_RSRFQ_0006.h5	H5T_C_S1	
105	Processing_attributes														Input File Name 008	GC1SG1_20180806D01D_T0021_L2SG_RSRFQ_0006.h5	H5T_C_S1	
106	Processing_attributes														Input File Name 009	GC1SG1_20180806D01D_T0111_L2SG_RSRFQ_0006.h5	H5T_C_S1	
107	Processing_attributes														Input File Name 010	GC1SG1_20180806D01D_T0112_L2SG_RSRFQ_0006.h5	H5T_C_S1	
108	Processing_attributes														Input File Name 011	GC1SG1_20180806D01D_T0113_L2SG_RSRFQ_0006.h5	H5T_C_S1	
109	Processing_attributes														Input File Name 012	GC1SG1_20180806D01D_T0114_L2SG_RSRFQ_0006.h5	H5T_C_S1	
110	Processing_attributes														Input File Name 013	GC1SG1_20180806D01D_T0115_L2SG_RSRFQ_0006.h5	H5T_C_S1	
111	Processing_attributes														Input File Name 014	GC1SG1_20180806D01D_T0116_L2SG_RSRFQ_0006.h5	H5T_C_S1	
112	Processing_attributes														Input File Name 015	GC1SG1_20180806D01D_T0117_L2SG_RSRFQ_0006.h5	H5T_C_S1	
113	Processing_attributes														Input File Name 016	GC1SG1_20180806D01D_T0118_L2SG_RSRFQ_0006.h5	H5T_C_S1	
114	Processing_attributes														Input File Name 017	GC1SG1_20180806D01D_T0119_L2SG_RSRFQ_0006.h5	H5T_C_S1	
115	Processing_attributes														Input File Name 018	GC1SG1_20180806D01D_T0120_L2SG_RSRFQ_0006.h5	H5T_C_S1	
116	Processing_attributes														Input File Name 019	GC1SG1_20180806D01D_T0121_L2SG_RSRFQ_0006.h5	H5T_C_S1	

No.	Group	Dataset	Dataset Description	Type	1Dim	2Dim	3Dim	4Dim	Compress	Compress Lv.	Chunk1Dim	Chunk2Dim	Chunk3Dim	Chunk4Dim	Attribute	Attribute Value	Attribute type	Attribute Note
117	Processing_attributes														Input File Name 020	GC1SG1_20180806D01D_T0122_L2SG_RSRFQ_0006.h5	H5T_C_S1	
118	Processing_attributes														Input File Name 021	GC1SG1_20180806D01D_T0123_L2SG_RSRFQ_0006.h5	H5T_C_S1	
119	Processing_attributes														Input File Name 022	GC1SG1_20180806D01D_T0124_L2SG_RSRFQ_0006.h5	H5T_C_S1	
120	Processing_attributes														Input File Name 023	GC1SG1_20180806D01D_T0209_L2SG_RSRFQ_0006.h5	H5T_C_S1	
121	Processing_attributes														Input File Name 024	GC1SG1_20180806D01D_T0210_L2SG_RSRFQ_0006.h5	H5T_C_S1	
122	Processing_attributes														Input File Name 025	GC1SG1_20180806D01D_T0211_L2SG_RSRFQ_0006.h5	H5T_C_S1	
123	Processing_attributes														Input File Name 026	GC1SG1_20180806D01D_T0212_L2SG_RSRFQ_0006.h5	H5T_C_S1	
124	Processing_attributes														Input File Name 027	GC1SG1_20180806D01D_T0213_L2SG_RSRFQ_0006.h5	H5T_C_S1	
125	Processing_attributes														Input File Name 028	GC1SG1_20180806D01D_T0214_L2SG_RSRFQ_0006.h5	H5T_C_S1	
126	Processing_attributes														Input File Name 029	GC1SG1_20180806D01D_T0215_L2SG_RSRFQ_0006.h5	H5T_C_S1	
127	Processing_attributes														Input File Name 030	GC1SG1_20180806D01D_T0216_L2SG_RSRFQ_0006.h5	H5T_C_S1	
128	Processing_attributes														Input File Name 031	GC1SG1_20180806D01D_T0217_L2SG_RSRFQ_0006.h5	H5T_C_S1	
129	Processing_attributes														Input File Name 032	GC1SG1_20180806D01D_T0218_L2SG_RSRFQ_0006.h5	H5T_C_S1	
130	Processing_attributes														Input File Name 033	GC1SG1_20180806D01D_T0219_L2SG_RSRFQ_0006.h5	H5T_C_S1	
131	Processing_attributes														Input File Name 034	GC1SG1_20180806D01D_T0220_L2SG_RSRFQ_0006.h5	H5T_C_S1	
132	Processing_attributes														Input File Name 035	GC1SG1_20180806D01D_T0221_L2SG_RSRFQ_0006.h5	H5T_C_S1	
133	Processing_attributes														Input File Name 036	GC1SG1_20180806D01D_T0222_L2SG_RSRFQ_0006.h5	H5T_C_S1	
134	Processing_attributes														Input File Name 037	GC1SG1_20180806D01D_T0223_L2SG_RSRFQ_0006.h5	H5T_C_S1	
135	Processing_attributes														Input File Name 038	GC1SG1_20180806D01D_T0224_L2SG_RSRFQ_0006.h5	H5T_C_S1	
136	Processing_attributes														Input File Name 039	GC1SG1_20180806D01D_T0225_L2SG_RSRFQ_0006.h5	H5T_C_S1	
137	Processing_attributes														Input File Name 040	GC1SG1_20180806D01D_T0226_L2SG_RSRFQ_0006.h5	H5T_C_S1	
138	Processing_attributes														Input File Name 041	GC1SG1_20180806D01D_T0306_L2SG_RSRFQ_0006.h5	H5T_C_S1	
139	Processing_attributes														Input File Name 042	GC1SG1_20180806D01D_T0307_L2SG_RSRFQ_0006.h5	H5T_C_S1	
140	Processing_attributes														Input File Name 043	GC1SG1_20180806D01D_T0308_L2SG_RSRFQ_0006.h5	H5T_C_S1	
141	Processing_attributes														Input File Name 044	GC1SG1_20180806D01D_T0309_L2SG_RSRFQ_0006.h5	H5T_C_S1	
142	Processing_attributes														Input File Name 045	GC1SG1_20180806D01D_T0310_L2SG_RSRFQ_0006.h5	H5T_C_S1	
143	Processing_attributes														Input File Name 046	GC1SG1_20180806D01D_T0311_L2SG_RSRFQ_0006.h5	H5T_C_S1	
144	Processing_attributes														Input File Name 047	GC1SG1_20180806D01D_T0312_L2SG_RSRFQ_0006.h5	H5T_C_S1	
145	Processing_attributes														Input File Name 048	GC1SG1_20180806D01D_T0313_L2SG_RSRFQ_0006.h5	H5T_C_S1	
146	Processing_attributes														Input File Name 049	GC1SG1_20180806D01D_T0314_L2SG_RSRFQ_0006.h5	H5T_C_S1	
147	Processing_attributes														Input File Name 050	GC1SG1_20180806D01D_T0315_L2SG_RSRFQ_0006.h5	H5T_C_S1	
148	Processing_attributes														Input File Name 051	GC1SG1_20180806D01D_T0316_L2SG_RSRFQ_0006.h5	H5T_C_S1	
149	Processing_attributes														Input File Name 052	GC1SG1_20180806D01D_T0317_L2SG_RSRFQ_0006.h5	H5T_C_S1	
150	Processing_attributes														Input File Name 053	GC1SG1_20180806D01D_T0318_L2SG_RSRFQ_0006.h5	H5T_C_S1	
151	Processing_attributes														Input File Name 054	GC1SG1_20180806D01D_T0319_L2SG_RSRFQ_0006.h5	H5T_C_S1	
152	Processing_attributes														Input File Name 055	GC1SG1_20180806D01D_T0320_L2SG_RSRFQ_0006.h5	H5T_C_S1	
153	Processing_attributes														Input File Name 056	GC1SG1_20180806D01D_T0321_L2SG_RSRFQ_0006.h5	H5T_C_S1	
154	Processing_attributes														Input File Name 057	GC1SG1_20180806D01D_T0322_L2SG_RSRFQ_0006.h5	H5T_C_S1	
155	Processing_attributes														Input File Name 058	GC1SG1_20180806D01D_T0323_L2SG_RSRFQ_0006.h5	H5T_C_S1	
156	Processing_attributes														Input File Name 059	GC1SG1_20180806D01D_T0324_L2SG_RSRFQ_0006.h5	H5T_C_S1	
157	Processing_attributes														Input File Name 060	GC1SG1_20180806D01D_T0325_L2SG_RSRFQ_0006.h5	H5T_C_S1	
158	Processing_attributes														Input File Name 061	GC1SG1_20180806D01D_T0326_L2SG_RSRFQ_0006.h5	H5T_C_S1	
159	Processing_attributes														Input File Name 062	GC1SG1_20180806D01D_T0327_L2SG_RSRFQ_0006.h5	H5T_C_S1	
160	Processing_attributes														Input File Name 063	GC1SG1_20180806D01D_T0328_L2SG_RSRFQ_0006.h5	H5T_C_S1	
161	Processing_attributes														Input File Name 064	GC1SG1_20180806D01D_T0329_L2SG_RSRFQ_0006.h5	H5T_C_S1	
162	Processing_attributes														Input File Name 065	GC1SG1_20180806D01D_T0404_L2SG_RSRFQ_0006.h5	H5T_C_S1	
163	Processing_attributes														Input File Name 066	GC1SG1_20180806D01D_T0405_L2SG_RSRFQ_0006.h5	H5T_C_S1	
164	Processing_attributes														Input File Name 067	GC1SG1_20180806D01D_T0406_L2SG_RSRFQ_0006.h5	H5T_C_S1	
165	Processing_attributes														Input File Name 068	GC1SG1_20180806D01D_T0407_L2SG_RSRFQ_0006.h5	H5T_C_S1	
166	Processing_attributes														Input File Name 069	GC1SG1_20180806D01D_T0408_L2SG_RSRFQ_0006.h5	H5T_C_S1	
167	Processing_attributes														Input File Name 070	GC1SG1_20180806D01D_T0409_L2SG_RSRFQ_0006.h5	H5T_C_S1	
168	Processing_attributes														Input File Name 071	GC1SG1_20180806D01D_T0410_L2SG_RSRFQ_0006.h5	H5T_C_S1	
169	Processing_attributes														Input File Name 072	GC1SG1_20180806D01D_T0411_L2SG_RSRFQ_0006.h5	H5T_C_S1	
170	Processing_attributes														Input File Name 073	GC1SG1_20180806D01D_T0412_L2SG_RSRFQ_0006.h5	H5T_C_S1	
171	Processing_attributes														Input File Name 074	GC1SG1_20180806D01D_T0413_L2SG_RSRFQ_0006.h5	H5T_C_S1	
172	Processing_attributes														Input File Name 075	GC1SG1_20180806D01D_T0414_L2SG_RSRFQ_0006.h5	H5T_C_S1	
173	Processing_attributes														Input File Name 076	GC1SG1_20180806D01D_T0415_L2SG_RSRFQ_0006.h5	H5T_C_S1	
174	Processing_attributes														Input File Name 077	GC1SG1_20180806D01D_T0416_L2SG_RSRFQ_0006.h5	H5T_C_S1	
175	Processing_attributes														Input File Name 078	GC1SG1_20180806D01D_T0417_L2SG_RSRFQ_0006.h5	H5T_C_S1	
176	Processing_attributes														Input File Name 079	GC1SG1_20180806D01D_T0418_L2SG_RSRFQ_0006.h5	H5T_C_S1	
177	Processing_attributes														Input File Name 080	GC1SG1_20180806D01D_T0419_L2SG_RSRFQ_0006.h5	H5T_C_S1	
178	Processing_attributes														Input File Name 081	GC1SG1_20180806D01D_T0420_L2SG_RSRFQ_0006.h5	H5T_C_S1	
179	Processing_attributes														Input File Name 082	GC1SG1_20180806D01D_T0421_L2SG_RSRFQ_0006.h5	H5T_C_S1	
180	Processing_attributes														Input File Name 083	GC1SG1_20180806D01D_T0422_L2SG_RSRFQ_0006.h5	H5T_C_S1	
181	Processing_attributes														Input File Name 084	GC1SG1_20180806D01D_T0423_L2SG_RSRFQ_0006.h5	H5T_C_S1	
182	Processing_attributes														Input File Name 085	GC1SG1_20180806D01D_T0424_L2SG_RSRFQ_0006.h5	H5T_C_S1	
183	Processing_attributes														Input File Name 086	GC1SG1_20180806D01D_T0425_L2SG_RSRFQ_0006.h5	H5T_C_S1	
184	Processing_attributes														Input File Name 087	GC1SG1_20180806D01D_T0426_L2SG_RSRFQ_0006.h5	H5T_C_S1	
185	Processing_attributes														Input File Name 088	GC1SG1_20180806D01D_T0427_L2SG_RSRFQ_0006.h5	H5T_C_S1	
186	Processing_attributes														Input File Name 089	GC1SG1_20180806D01D_T0428_L2SG_RSRFQ_0006.h5	H5T_C_S1	
187	Processing_attributes														Input File Name 090	GC1SG1_20180806D01D_T0429_L2SG_RSRFQ_0006.h5	H5T_C_S1	
188	Processing_attributes														Input File Name 091	GC1SG1_20180806D01D_T0430_L2SG_RSRFQ_0006.h5	H5T_C_S1	
189	Processing_attributes														Input File Name 092	GC1SG1_20180806D01D_T0431_L2SG_RSRFQ_0006.h5	H5T_C_S1	
190	Processing_attributes														Input File Name 093	GC1SG1_20180806D01D_T0505_L2SG_RSRFQ_0006.h5	H5T_C_S1	
191	Processing_attributes														Input File Name 094	GC1SG1_20180806D01D_T0506_L2SG_RSRFQ_0006.h5	H5T_C_S1	
192	Processing_attributes														Input File Name 095	GC1SG1_20180806D01D_T0507_L2SG_RSRFQ_0006.h5	H5T_C_S1	
193	Processing_attributes														Input File Name 096	GC1SG1_20180806D01D_T0508_L2SG_RSRFQ_0006.h5	H5T_C_S1	
194	Processing_attributes														Input File Name 097	GC1SG1_20180806D01D_T0509_L2SG_RSRFQ_0006.h5	H5T_C_S1	
195	Processing_attributes														Input File Name 098	GC1SG1_20180806D01D_T0510_L2SG_RSRFQ_0006.h5	H5T_C_S1	
196	Processing_attributes														Input File Name 099	GC1SG1_20180806D01D_T0511_L2SG_RSRFQ_0006.h5	H5T_C_S1	
197	Processing_attributes														Input File Name 100	GC1SG1_20180806D01D_T0512_L2SG_RSRFQ_0006.h5	H5T_C_S1	
198	Processing_attributes														Input File Name 101	GC1SG1_20180806D01D_T0513_L2SG_RSRFQ_0006.h5	H5T_C_S1	
199	Processing_attributes														Input File Name 102	GC1SG1_20180806D01D_T0514_L2SG_RSRFQ_0006.h5	H5T_C_S1	
200	Processing_attributes														Input File Name 103	GC1SG1_20180806D01D_T0516_L2SG_RSRFQ_0006.h5	H5T_C_S1	
201	Processing_attributes														Input File Name 104	GC1SG1_20180806D01D_T0517_L2SG_RSRFQ_0006.h5	H5T_C_S1	
202	Processing_attributes														Input File Name 105	GC1SG1_20180806D01D_T0518_L2SG_RSRFQ_0006.h5	H5T_C_S1	
203	Processing_attributes														Input File Name 106	GC1SG1_20180806D01D_T0519_L2SG_RSRFQ_0006.h5	H5T_C_S1	
204	Processing_attributes														Input File Name 107	GC1SG1_20180806D01D_T0520_L2SG_RSRFQ_0006.h5	H5T_C_S1	
205	Processing_attributes														Input File Name 108	GC1SG1_20180806D01D_T0521_L2SG_RSRFQ_0006.h5	H5T_C_S1	
206	Processing_attributes														Input File Name 109	GC1SG1_20180806D01D_T0522_L2SG_RSRFQ_0006.h5	H5T_C_S1	
207	Processing_attributes														Input File Name 110	GC1SG1_20180806D01D_T0523_L2SG_RSRFQ_0006.h5	H5T_C_S1	
208	Processing_attributes														Input File Name 111	GC1SG1_20180806D01D_T0524_L2SG_RSRFQ_0006.h5	H5T_C_S1	
209	Processing_attributes														Input File Name 112	GC1SG1_20180806D01D_T0525_L2SG_RSRFQ_0006.h5	H5T_C_S1	
210	Processing_attributes														Input File Name 113	GC1SG1_20180806D01D_T0526_L2SG_RSRFQ_0006.h5	H5T_C_S1	
211	Processing_attributes														Input File Name 114	GC1SG1_20180806D01D_T0527_L2SG_RSRFQ_0006.h5	H5T_C_S1	
212	Processing_attributes														Input File Name 115	GC1SG1_20180806D01D_T0528_L2SG_RSRFQ_0006.h5	H5T_C_S1	
213	Processing_attributes														Input File Name 116	GC1SG1_20180806D01D_T0529_L2SG_RSRFQ_0006.h5	H5T_C_S1	
214	Processing_attributes														Input File Name 117	GC1SG1_20180806D01D_T0530_L2SG_RSRFQ_0006.h5	H5T_C_S1	
215	Processing_attributes														Input File Name 118	GC1SG1_20180806D01D_T0531_L2SG_RSRFQ_0006.h5	H5T_C_S1	
216	Processing_attributes														Input File Name 119	GC1SG1_20180806D01D_T0601_L2SG_RSRFQ_0006.h5	H5T_C_S1	
217	Processing_attributes														Input File Name 120	GC1SG1_20180806D01D_T0602_L2SG_RSRFQ_0006.h5	H5T_C_S1	
218	Processing_attributes														Input File Name 121	GC1SG1_20180806D01D_T0603_L2SG_RSRFQ_0006.h5	H5T_C_S1	
219	Processing_attributes														Input File Name 122	GC1SG1_20180806D01D_T0605_L2SG_RSRFQ_0006.h5	H5T_C_S1	
220	Processing_attributes														Input File Name 123	GC1SG1_20180806D01D_T0606_L2SG_RSRFQ_0006.h5	H5T_C_S1	
221	Processing_attributes														Input File Name 124	GC1SG1_20180806D01D_T0607_L2SG_RSRFQ_0006.h5	H5T_C_S1	
222	Processing_attributes														Input File Name 125	GC1SG1_20180806D01D_T0608_L2SG_RSRFQ_0006.h5	H5T_C_S1	
223	Processing_attributes														Input File Name 126	GC1SG1_20180806D01D_T0609_L2SG_RSRFQ_0006.h5	H5T_C_S1	
224	Processing_attributes														Input File Name 127	GC1SG1_20180806D01D_T0610_L2SG_RSRFQ_0006.h5	H5T_C_S1	
225	Processing_attributes														Input File Name 128	GC1SG1_20180806D01D_T0611_L2SG_RSRFQ_0006.h5	H5T_C_S1	
226	Processing_attributes														Input File Name 129	GC1SG1_20180806D01D_T0612_L2SG_RSRFQ_0006.h5	H5T_C_S1	
227	Processing_attributes														Input File Name 130	GC1SG1_20180806D01D_T0616_L2SG_RSRFQ_0006.h5	H5T_C_S1	
228	Processing_attributes														Input File Name 131	GC1SG1_20180806D01D_T0617_L2SG_RSRFQ_0006.h5	H5T_C_S1	
229	Processing_attributes														Input File Name 132	GC1SG1_20180806D01D_T0618_L2SG_RSRFQ_0006.h5	H5T_C_S1	
230	Processing_attributes														Input File Name 133	GC1SG1_20180806D01D_T0619_L2SG_RSRFQ_0006.h5	H5T_C_S1	
231	Processing_attributes														Input File Name 134	GC1SG1_20180806D01D_T0620_L2SG_RSRFQ_0006.h5	H5T_C_S1	
232	Processing_attributes														Input File Name 135	GC1SG1_20180806D01D_T0621_L2SG_RSRFQ_0006.h5	H5T_C_S1	
233	Processing_attributes														Input File Name 136	GC1SG1_20180806D01D_T0622_L2SG_RSRFQ_0006.h5	H5T_C_S1	
234	Processing_attributes														Input File Name 137	GC1SG1_20180806D01D_T0623_L2SG_RSRFQ_0006.h5	H5T_C_S1	
235	Processing_attributes														Input File Name 138	GC1SG1_20180806D01D_T0624_L2SG_RSRFQ_0006.h5	H5T_C_S1	
236	Processing_attributes														Input File Name 139	GC1SG1_20180806D01D_T0625_L2SG_RSRFQ_0006.h5	H5T_C_S1	
237	Processing_attributes														Input File Name 140	GC1SG1_20180806D01D_T0626_L2SG_RSRFQ_0006.h5	H5T_C_S1	
238	Processing_attributes														Input File Name 141	GC1SG1_20180806D01D_T0627_L2SG_RSRFQ_0006.h5	H5T_C_S1	

No.	Group	Dataset	Dataset Description	Type	1Dim	2Dim	3Dim	4Dim	Compress	Compress Lv.	Chunk1Dim	Chunk2Dim	Chunk3Dim	Chunk4Dim	Attribute	Attribute Value	Attribute type	Attribute Note
239	Processing_attributes														Input File Name 142	GC1SG1_20180806D01D_T0628_L2SG_RSRFQ_0006.h5	H5T_C_S1	
240	Processing_attributes														Input File Name 143	GC1SG1_20180806D01D_T0629_L2SG_RSRFQ_0006.h5	H5T_C_S1	
241	Processing_attributes														Input File Name 144	GC1SG1_20180806D01D_T0630_L2SG_RSRFQ_0006.h5	H5T_C_S1	
242	Processing_attributes														Input File Name 145	GC1SG1_20180806D01D_T0631_L2SG_RSRFQ_0006.h5	H5T_C_S1	
243	Processing_attributes														Input File Name 146	GC1SG1_20180806D01D_T0701_L2SG_RSRFQ_0006.h5	H5T_C_S1	
244	Processing_attributes														Input File Name 147	GC1SG1_20180806D01D_T0702_L2SG_RSRFQ_0006.h5	H5T_C_S1	
245	Processing_attributes														Input File Name 148	GC1SG1_20180806D01D_T0703_L2SG_RSRFQ_0006.h5	H5T_C_S1	
246	Processing_attributes														Input File Name 149	GC1SG1_20180806D01D_T0706_L2SG_RSRFQ_0006.h5	H5T_C_S1	
247	Processing_attributes														Input File Name 150	GC1SG1_20180806D01D_T0707_L2SG_RSRFQ_0006.h5	H5T_C_S1	
248	Processing_attributes														Input File Name 151	GC1SG1_20180806D01D_T0708_L2SG_RSRFQ_0006.h5	H5T_C_S1	
249	Processing_attributes														Input File Name 152	GC1SG1_20180806D01D_T0709_L2SG_RSRFQ_0006.h5	H5T_C_S1	
250	Processing_attributes														Input File Name 153	GC1SG1_20180806D01D_T0710_L2SG_RSRFQ_0006.h5	H5T_C_S1	
251	Processing_attributes														Input File Name 154	GC1SG1_20180806D01D_T0711_L2SG_RSRFQ_0006.h5	H5T_C_S1	
252	Processing_attributes														Input File Name 155	GC1SG1_20180806D01D_T0712_L2SG_RSRFQ_0006.h5	H5T_C_S1	
253	Processing_attributes														Input File Name 156	GC1SG1_20180806D01D_T0716_L2SG_RSRFQ_0006.h5	H5T_C_S1	
254	Processing_attributes														Input File Name 157	GC1SG1_20180806D01D_T0717_L2SG_RSRFQ_0006.h5	H5T_C_S1	
255	Processing_attributes														Input File Name 158	GC1SG1_20180806D01D_T0718_L2SG_RSRFQ_0006.h5	H5T_C_S1	
256	Processing_attributes														Input File Name 159	GC1SG1_20180806D01D_T0719_L2SG_RSRFQ_0006.h5	H5T_C_S1	
257	Processing_attributes														Input File Name 160	GC1SG1_20180806D01D_T0720_L2SG_RSRFQ_0006.h5	H5T_C_S1	
258	Processing_attributes														Input File Name 161	GC1SG1_20180806D01D_T0721_L2SG_RSRFQ_0006.h5	H5T_C_S1	
259	Processing_attributes														Input File Name 162	GC1SG1_20180806D01D_T0722_L2SG_RSRFQ_0006.h5	H5T_C_S1	
260	Processing_attributes														Input File Name 163	GC1SG1_20180806D01D_T0723_L2SG_RSRFQ_0006.h5	H5T_C_S1	
261	Processing_attributes														Input File Name 164	GC1SG1_20180806D01D_T0724_L2SG_RSRFQ_0006.h5	H5T_C_S1	
262	Processing_attributes														Input File Name 165	GC1SG1_20180806D01D_T0725_L2SG_RSRFQ_0006.h5	H5T_C_S1	
263	Processing_attributes														Input File Name 166	GC1SG1_20180806D01D_T0726_L2SG_RSRFQ_0006.h5	H5T_C_S1	
264	Processing_attributes														Input File Name 167	GC1SG1_20180806D01D_T0727_L2SG_RSRFQ_0006.h5	H5T_C_S1	
265	Processing_attributes														Input File Name 168	GC1SG1_20180806D01D_T0728_L2SG_RSRFQ_0006.h5	H5T_C_S1	
266	Processing_attributes														Input File Name 169	GC1SG1_20180806D01D_T0729_L2SG_RSRFQ_0006.h5	H5T_C_S1	
267	Processing_attributes														Input File Name 170	GC1SG1_20180806D01D_T0730_L2SG_RSRFQ_0006.h5	H5T_C_S1	
268	Processing_attributes														Input File Name 171	GC1SG1_20180806D01D_T0731_L2SG_RSRFQ_0006.h5	H5T_C_S1	
269	Processing_attributes														Input File Name 172	GC1SG1_20180806D01D_T0732_L2SG_RSRFQ_0006.h5	H5T_C_S1	
270	Processing_attributes														Input File Name 173	GC1SG1_20180806D01D_T0801_L2SG_RSRFQ_0006.h5	H5T_C_S1	
271	Processing_attributes														Input File Name 174	GC1SG1_20180806D01D_T0807_L2SG_RSRFQ_0006.h5	H5T_C_S1	
272	Processing_attributes														Input File Name 175	GC1SG1_20180806D01D_T0807_L2SG_RSRFQ_0006.h5	H5T_C_S1	
273	Processing_attributes														Input File Name 176	GC1SG1_20180806D01D_T0808_L2SG_RSRFQ_0006.h5	H5T_C_S1	
274	Processing_attributes														Input File Name 177	GC1SG1_20180806D01D_T0809_L2SG_RSRFQ_0006.h5	H5T_C_S1	
275	Processing_attributes														Input File Name 178	GC1SG1_20180806D01D_T0810_L2SG_RSRFQ_0006.h5	H5T_C_S1	
276	Processing_attributes														Input File Name 179	GC1SG1_20180806D01D_T0811_L2SG_RSRFQ_0006.h5	H5T_C_S1	
277	Processing_attributes														Input File Name 180	GC1SG1_20180806D01D_T0812_L2SG_RSRFQ_0006.h5	H5T_C_S1	
278	Processing_attributes														Input File Name 181	GC1SG1_20180806D01D_T0813_L2SG_RSRFQ_0006.h5	H5T_C_S1	
279	Processing_attributes														Input File Name 182	GC1SG1_20180806D01D_T0814_L2SG_RSRFQ_0006.h5	H5T_C_S1	
280	Processing_attributes														Input File Name 183	GC1SG1_20180806D01D_T0815_L2SG_RSRFQ_0006.h5	H5T_C_S1	
281	Processing_attributes														Input File Name 184	GC1SG1_20180806D01D_T0816_L2SG_RSRFQ_0006.h5	H5T_C_S1	
282	Processing_attributes														Input File Name 185	GC1SG1_20180806D01D_T0817_L2SG_RSRFQ_0006.h5	H5T_C_S1	
283	Processing_attributes														Input File Name 186	GC1SG1_20180806D01D_T0818_L2SG_RSRFQ_0006.h5	H5T_C_S1	
284	Processing_attributes														Input File Name 187	GC1SG1_20180806D01D_T0819_L2SG_RSRFQ_0006.h5	H5T_C_S1	
285	Processing_attributes														Input File Name 188	GC1SG1_20180806D01D_T0820_L2SG_RSRFQ_0006.h5	H5T_C_S1	
286	Processing_attributes														Input File Name 189	GC1SG1_20180806D01D_T0821_L2SG_RSRFQ_0006.h5	H5T_C_S1	
287	Processing_attributes														Input File Name 190	GC1SG1_20180806D01D_T0822_L2SG_RSRFQ_0006.h5	H5T_C_S1	
288	Processing_attributes														Input File Name 191	GC1SG1_20180806D01D_T0823_L2SG_RSRFQ_0006.h5	H5T_C_S1	
289	Processing_attributes														Input File Name 192	GC1SG1_20180806D01D_T0824_L2SG_RSRFQ_0006.h5	H5T_C_S1	
290	Processing_attributes														Input File Name 193	GC1SG1_20180806D01D_T0825_L2SG_RSRFQ_0006.h5	H5T_C_S1	
291	Processing_attributes														Input File Name 194	GC1SG1_20180806D01D_T0826_L2SG_RSRFQ_0006.h5	H5T_C_S1	
292	Processing_attributes														Input File Name 195	GC1SG1_20180806D01D_T0827_L2SG_RSRFQ_0006.h5	H5T_C_S1	
293	Processing_attributes														Input File Name 196	GC1SG1_20180806D01D_T0828_L2SG_RSRFQ_0006.h5	H5T_C_S1	
294	Processing_attributes														Input File Name 197	GC1SG1_20180806D01D_T0829_L2SG_RSRFQ_0006.h5	H5T_C_S1	
295	Processing_attributes														Input File Name 198	GC1SG1_20180806D01D_T0830_L2SG_RSRFQ_0006.h5	H5T_C_S1	
296	Processing_attributes														Input File Name 199	GC1SG1_20180806D01D_T0831_L2SG_RSRFQ_0006.h5	H5T_C_S1	
297	Processing_attributes														Input File Name 200	GC1SG1_20180806D01D_T0832_L2SG_RSRFQ_0006.h5	H5T_C_S1	
298	Processing_attributes														Input File Name 201	GC1SG1_20180806D01D_T0900_L2SG_RSRFQ_0006.h5	H5T_C_S1	
299	Processing_attributes														Input File Name 202	GC1SG1_20180806D01D_T0901_L2SG_RSRFQ_0006.h5	H5T_C_S1	
300	Processing_attributes														Input File Name 203	GC1SG1_20180806D01D_T0908_L2SG_RSRFQ_0006.h5	H5T_C_S1	
301	Processing_attributes														Input File Name 204	GC1SG1_20180806D01D_T0909_L2SG_RSRFQ_0006.h5	H5T_C_S1	
302	Processing_attributes														Input File Name 205	GC1SG1_20180806D01D_T0910_L2SG_RSRFQ_0006.h5	H5T_C_S1	
303	Processing_attributes														Input File Name 206	GC1SG1_20180806D01D_T0911_L2SG_RSRFQ_0006.h5	H5T_C_S1	
304	Processing_attributes														Input File Name 207	GC1SG1_20180806D01D_T0912_L2SG_RSRFQ_0006.h5	H5T_C_S1	
305	Processing_attributes														Input File Name 208	GC1SG1_20180806D01D_T0913_L2SG_RSRFQ_0006.h5	H5T_C_S1	
306	Processing_attributes														Input File Name 209	GC1SG1_20180806D01D_T0914_L2SG_RSRFQ_0006.h5	H5T_C_S1	
307	Processing_attributes														Input File Name 210	GC1SG1_20180806D01D_T0915_L2SG_RSRFQ_0006.h5	H5T_C_S1	
308	Processing_attributes														Input File Name 211	GC1SG1_20180806D01D_T0916_L2SG_RSRFQ_0006.h5	H5T_C_S1	
309	Processing_attributes														Input File Name 212	GC1SG1_20180806D01D_T0917_L2SG_RSRFQ_0006.h5	H5T_C_S1	
310	Processing_attributes														Input File Name 213	GC1SG1_20180806D01D_T0918_L2SG_RSRFQ_0006.h5	H5T_C_S1	
311	Processing_attributes														Input File Name 214	GC1SG1_20180806D01D_T0919_L2SG_RSRFQ_0006.h5	H5T_C_S1	
312	Processing_attributes														Input File Name 215	GC1SG1_20180806D01D_T0920_L2SG_RSRFQ_0006.h5	H5T_C_S1	
313	Processing_attributes														Input File Name 216	GC1SG1_20180806D01D_T0921_L2SG_RSRFQ_0006.h5	H5T_C_S1	
314	Processing_attributes														Input File Name 217	GC1SG1_20180806D01D_T0922_L2SG_RSRFQ_0006.h5	H5T_C_S1	
315	Processing_attributes														Input File Name 218	GC1SG1_20180806D01D_T0923_L2SG_RSRFQ_0006.h5	H5T_C_S1	
316	Processing_attributes														Input File Name 219	GC1SG1_20180806D01D_T0924_L2SG_RSRFQ_0006.h5	H5T_C_S1	
317	Processing_attributes														Input File Name 220	GC1SG1_20180806D01D_T0925_L2SG_RSRFQ_0006.h5	H5T_C_S1	
318	Processing_attributes														Input File Name 221	GC1SG1_20180806D01D_T0926_L2SG_RSRFQ_0006.h5	H5T_C_S1	
319	Processing_attributes														Input File Name 222	GC1SG1_20180806D01D_T0927_L2SG_RSRFQ_0006.h5	H5T_C_S1	
320	Processing_attributes														Input File Name 223	GC1SG1_20180806D01D_T0928_L2SG_RSRFQ_0006.h5	H5T_C_S1	
321	Processing_attributes														Input File Name 224	GC1SG1_20180806D01D_T0929_L2SG_RSRFQ_0006.h5	H5T_C_S1	
322	Processing_attributes														Input File Name 225	GC1SG1_20180806D01D_T0930_L2SG_RSRFQ_0006.h5	H5T_C_S1	
323	Processing_attributes														Input File Name 226	GC1SG1_20180806D01D_T0931_L2SG_RSRFQ_0006.h5	H5T_C_S1	
324	Processing_attributes														Input File Name 227	GC1SG1_20180806D01D_T0932_L2SG_RSRFQ_0006.h5	H5T_C_S1	
325	Processing_attributes														Input File Name 228	GC1SG1_20180806D01D_T0933_L2SG_RSRFQ_0006.h5	H5T_C_S1	
326	Processing_attributes														Input File Name 229	GC1SG1_20180806D01D_T0934_L2SG_RSRFQ_0006.h5	H5T_C_S1	
327	Processing_attributes														Input File Name 230	GC1SG1_20180806D01D_T1000_L2SG_RSRFQ_0006.h5	H5T_C_S1	
328	Processing_attributes														Input File Name 231	GC1SG1_20180806D01D_T1001_L2SG_RSRFQ_0006.h5	H5T_C_S1	
329	Processing_attributes														Input File Name 232	GC1SG1_20180806D01D_T1002_L2SG_RSRFQ_0006.h5	H5T_C_S1	
330	Processing_attributes														Input File Name 233	GC1SG1_20180806D01D_T1010_L2SG_RSRFQ_0006.h5	H5T_C_S1	
331	Processing_attributes														Input File Name 234	GC1SG1_20180806D01D_T1011_L2SG_RSRFQ_0006.h5	H5T_C_S1	
332	Processing_attributes														Input File Name 235	GC1SG1_20180806D01D_T1012_L2SG_RSRFQ_0006.h5	H5T_C_S1	
333	Processing_attributes														Input File Name 236	GC1SG1_20180806D01D_T1013_L2SG_RSRFQ_0006.h5	H5T_C_S1	
334	Processing_attributes														Input File Name 237	GC1SG1_20180806D01D_T1014_L2SG_RSRFQ_0006.h5	H5T_C_S1	
335	Processing_attributes														Input File Name 238	GC1SG1_20180806D01D_T1018_L2SG_RSRFQ_0006.h5	H5T_C_S1	
336	Processing_attributes														Input File Name 239	GC1SG1_20180806D01D_T1019_L2SG_RSRFQ_0006.h5	H5T_C_S1	
337	Processing_attributes														Input File Name 240	GC1SG1_20180806D01D_T1020_L2SG_RSRFQ_0006.h5	H5T_C_S1	
338	Processing_attributes														Input File Name 241	GC1SG1_20180806D01D_T1021_L2SG_RSRFQ_0006.h5	H5T_C_S1	
339	Processing_attributes														Input File Name 242	GC1SG1_20180806D01D_T1022_L2SG_RSRFQ_0006.h5	H5T_C_S1	
340	Processing_attributes														Input File Name 243	GC1SG1_20180806D01D_T1023_L2SG_RSRFQ_0006.h5	H5T_C_S1	
341	Processing_attributes														Input File Name 244	GC1SG1_20180806D01D_T1024_L2SG_RSRFQ_0006.h5	H5T_C_S1	
342	Processing_attributes														Input File Name 245	GC1SG1_20180806D01D_T1027_L2SG_RSRFQ_0006.h5	H5T_C_S1	
343	Processing_attributes														Input File Name 246	GC1SG1_20180806D01D_T1028_L2SG_RSRFQ_0006.h5	H5T_C_S1	
344	Processing_attributes														Input File Name 247	GC1SG1_20180806D01D_T1029_L2SG_RSRFQ_0006.h5	H5T_C_S1	
345	Processing_attributes														Input File Name 248	GC1SG1_20180806D01D_T1030_L2SG_RSRFQ_0006.h5	H5T_C_S1	
346	Processing_attributes														Input File Name 249	GC1SG1_20180806D01D_T1031_L2SG_RSRFQ_0006.h5	H5T_C_S1	
347	Processing_attributes														Input File Name 250	GC1SG1_20180806D01D_T1032_L2SG_RSRFQ_0006.h5	H5T_C_S1	
348	Processing_attributes														Input File Name 251	GC1SG1_20180806D01D_T1033_L2SG_RSRFQ_0006.h5	H5T_C_S1	
349	Processing_attributes														Input File Name 252	GC1SG1_20180806D01D_T1034_L2SG_RSRFQ_0006.h5	H5T_C_S1	
350	Processing_attributes														Input File Name 253	GC1SG1_20180806D01D_T1101_L2SG_RSRFQ_0006.h5	H5T_C_S1	
351	Processing_attributes														Input File Name 254	GC1SG1_20180806D01D_T1102_L2SG_RSRFQ_0006.h5	H5T_C_S1	
352	Processing_attributes														Input File Name 255	GC1SG1_20180806D01D_T1103_L2SG_RSRFQ_0006.h5	H5T_C_S1	
353	Processing_attributes														Input File Name 256	GC1SG1_20180806D01D_T1110_L2SG_RSRFQ_0006.h5	H5T_C_S1	
354	Processing_attributes														Input File Name 257	GC1SG1_20180806D01D_T1111_L2SG_RSRFQ_0006.h5	H5T_C_S1	
355	Processing_attributes														Input File Name 258	GC1SG1_20180806D01D_T1112_L2SG_RSRFQ_0006.h5	H5T_C_S1	
356	Processing_attributes														Input File Name 259	GC1SG1_20180806D01D_T1113_L2SG_RSRFQ_0006.h5	H5T_C_S1	
357	Processing_attributes														Input File Name 260	GC1SG1_20180806D01D_T1114_L2SG_RSRFQ_0006.h5	H5T_C_S1	
358	Processing_attributes														Input File Name 261	GC1SG1_20180806D01D_T1118_L2SG_RSRFQ_0006.h5	H5T_C_S1	
359	Processing_attributes														Input File Name 262	GC1SG1_20180806D01D_T1119_L2SG_RSRFQ_0006.h5	H5T_C_S1	
360	Processing_attributes														Input File Name 263	GC1SG1_20180806D01D_T1120_L2SG_RSRFQ_0006.h5	H5T_C_S1	

No.	Group	Dataset	Dataset Description	Type	1Dim	2Dim	3Dim	4Dim	Compress	Compress Lv.	Chunk1Dim	Chunk2Dim	Chunk3Dim	Chunk4Dim	Attribute	Attribute Value	Attribute type	Attribute Note
361	Processing_attributes														Input File Name 264	GC1SG1_20180806D01D_T1121_L2SG_RSRFQ_0006.h5	H5T_C_S1	
362	Processing_attributes														Input File Name 265	GC1SG1_20180806D01D_T1122_L2SG_RSRFQ_0006.h5	H5T_C_S1	
363	Processing_attributes														Input File Name 266	GC1SG1_20180806D01D_T1123_L2SG_RSRFQ_0006.h5	H5T_C_S1	
364	Processing_attributes														Input File Name 267	GC1SG1_20180806D01D_T1127_L2SG_RSRFQ_0006.h5	H5T_C_S1	
365	Processing_attributes														Input File Name 268	GC1SG1_20180806D01D_T1128_L2SG_RSRFQ_0006.h5	H5T_C_S1	
366	Processing_attributes														Input File Name 269	GC1SG1_20180806D01D_T1129_L2SG_RSRFQ_0006.h5	H5T_C_S1	
367	Processing_attributes														Input File Name 270	GC1SG1_20180806D01D_T1130_L2SG_RSRFQ_0006.h5	H5T_C_S1	
368	Processing_attributes														Input File Name 271	GC1SG1_20180806D01D_T1131_L2SG_RSRFQ_0006.h5	H5T_C_S1	
369	Processing_attributes														Input File Name 272	GC1SG1_20180806D01D_T1132_L2SG_RSRFQ_0006.h5	H5T_C_S1	
370	Processing_attributes														Input File Name 273	GC1SG1_20180806D01D_T1133_L2SG_RSRFQ_0006.h5	H5T_C_S1	
371	Processing_attributes														Input File Name 274	GC1SG1_20180806D01D_T1202_L2SG_RSRFQ_0006.h5	H5T_C_S1	
372	Processing_attributes														Input File Name 275	GC1SG1_20180806D01D_T1203_L2SG_RSRFQ_0006.h5	H5T_C_S1	
373	Processing_attributes														Input File Name 276	GC1SG1_20180806D01D_T1204_L2SG_RSRFQ_0006.h5	H5T_C_S1	
374	Processing_attributes														Input File Name 277	GC1SG1_20180806D01D_T1205_L2SG_RSRFQ_0006.h5	H5T_C_S1	
375	Processing_attributes														Input File Name 278	GC1SG1_20180806D01D_T1210_L2SG_RSRFQ_0006.h5	H5T_C_S1	
376	Processing_attributes														Input File Name 279	GC1SG1_20180806D01D_T1211_L2SG_RSRFQ_0006.h5	H5T_C_S1	
377	Processing_attributes														Input File Name 280	GC1SG1_20180806D01D_T1212_L2SG_RSRFQ_0006.h5	H5T_C_S1	
378	Processing_attributes														Input File Name 281	GC1SG1_20180806D01D_T1213_L2SG_RSRFQ_0006.h5	H5T_C_S1	
379	Processing_attributes														Input File Name 282	GC1SG1_20180806D01D_T1214_L2SG_RSRFQ_0006.h5	H5T_C_S1	
380	Processing_attributes														Input File Name 283	GC1SG1_20180806D01D_T1218_L2SG_RSRFQ_0006.h5	H5T_C_S1	
381	Processing_attributes														Input File Name 284	GC1SG1_20180806D01D_T1219_L2SG_RSRFQ_0006.h5	H5T_C_S1	
382	Processing_attributes														Input File Name 285	GC1SG1_20180806D01D_T1220_L2SG_RSRFQ_0006.h5	H5T_C_S1	
383	Processing_attributes														Input File Name 286	GC1SG1_20180806D01D_T1221_L2SG_RSRFQ_0006.h5	H5T_C_S1	
384	Processing_attributes														Input File Name 287	GC1SG1_20180806D01D_T1222_L2SG_RSRFQ_0006.h5	H5T_C_S1	
385	Processing_attributes														Input File Name 288	GC1SG1_20180806D01D_T1223_L2SG_RSRFQ_0006.h5	H5T_C_S1	
386	Processing_attributes														Input File Name 289	GC1SG1_20180806D01D_T1226_L2SG_RSRFQ_0006.h5	H5T_C_S1	
387	Processing_attributes														Input File Name 290	GC1SG1_20180806D01D_T1227_L2SG_RSRFQ_0006.h5	H5T_C_S1	
388	Processing_attributes														Input File Name 291	GC1SG1_20180806D01D_T1228_L2SG_RSRFQ_0006.h5	H5T_C_S1	
389	Processing_attributes														Input File Name 292	GC1SG1_20180806D01D_T1229_L2SG_RSRFQ_0006.h5	H5T_C_S1	
390	Processing_attributes														Input File Name 293	GC1SG1_20180806D01D_T1230_L2SG_RSRFQ_0006.h5	H5T_C_S1	
391	Processing_attributes														Input File Name 294	GC1SG1_20180806D01D_T1231_L2SG_RSRFQ_0006.h5	H5T_C_S1	
392	Processing_attributes														Input File Name 295	GC1SG1_20180806D01D_T1232_L2SG_RSRFQ_0006.h5	H5T_C_S1	
393	Processing_attributes														Input File Name 296	GC1SG1_20180806D01D_T1233_L2SG_RSRFQ_0006.h5	H5T_C_S1	
394	Processing_attributes														Input File Name 297	GC1SG1_20180806D01D_T1304_L2SG_RSRFQ_0006.h5	H5T_C_S1	
395	Processing_attributes														Input File Name 298	GC1SG1_20180806D01D_T1305_L2SG_RSRFQ_0006.h5	H5T_C_S1	
396	Processing_attributes														Input File Name 299	GC1SG1_20180806D01D_T1306_L2SG_RSRFQ_0006.h5	H5T_C_S1	
397	Processing_attributes														Input File Name 300	GC1SG1_20180806D01D_T1311_L2SG_RSRFQ_0006.h5	H5T_C_S1	
398	Processing_attributes														Input File Name 301	GC1SG1_20180806D01D_T1312_L2SG_RSRFQ_0006.h5	H5T_C_S1	
399	Processing_attributes														Input File Name 302	GC1SG1_20180806D01D_T1313_L2SG_RSRFQ_0006.h5	H5T_C_S1	
400	Processing_attributes														Input File Name 303	GC1SG1_20180806D01D_T1314_L2SG_RSRFQ_0006.h5	H5T_C_S1	
401	Processing_attributes														Input File Name 304	GC1SG1_20180806D01D_T1315_L2SG_RSRFQ_0006.h5	H5T_C_S1	
402	Processing_attributes														Input File Name 305	GC1SG1_20180806D01D_T1318_L2SG_RSRFQ_0006.h5	H5T_C_S1	
403	Processing_attributes														Input File Name 306	GC1SG1_20180806D01D_T1319_L2SG_RSRFQ_0006.h5	H5T_C_S1	
404	Processing_attributes														Input File Name 307	GC1SG1_20180806D01D_T1320_L2SG_RSRFQ_0006.h5	H5T_C_S1	
405	Processing_attributes														Input File Name 308	GC1SG1_20180806D01D_T1321_L2SG_RSRFQ_0006.h5	H5T_C_S1	
406	Processing_attributes														Input File Name 309	GC1SG1_20180806D01D_T1322_L2SG_RSRFQ_0006.h5	H5T_C_S1	
407	Processing_attributes														Input File Name 310	GC1SG1_20180806D01D_T1326_L2SG_RSRFQ_0006.h5	H5T_C_S1	
408	Processing_attributes														Input File Name 311	GC1SG1_20180806D01D_T1327_L2SG_RSRFQ_0006.h5	H5T_C_S1	
409	Processing_attributes														Input File Name 312	GC1SG1_20180806D01D_T1328_L2SG_RSRFQ_0006.h5	H5T_C_S1	
410	Processing_attributes														Input File Name 313	GC1SG1_20180806D01D_T1329_L2SG_RSRFQ_0006.h5	H5T_C_S1	
411	Processing_attributes														Input File Name 314	GC1SG1_20180806D01D_T1330_L2SG_RSRFQ_0006.h5	H5T_C_S1	
412	Processing_attributes														Input File Name 315	GC1SG1_20180806D01D_T1331_L2SG_RSRFQ_0006.h5	H5T_C_S1	
413	Processing_attributes														Input File Name 316	GC1SG1_20180806D01D_T1406_L2SG_RSRFQ_0006.h5	H5T_C_S1	
414	Processing_attributes														Input File Name 317	GC1SG1_20180806D01D_T1407_L2SG_RSRFQ_0006.h5	H5T_C_S1	
415	Processing_attributes														Input File Name 318	GC1SG1_20180806D01D_T1408_L2SG_RSRFQ_0006.h5	H5T_C_S1	
416	Processing_attributes														Input File Name 319	GC1SG1_20180806D01D_T1409_L2SG_RSRFQ_0006.h5	H5T_C_S1	
417	Processing_attributes														Input File Name 320	GC1SG1_20180806D01D_T1412_L2SG_RSRFQ_0006.h5	H5T_C_S1	
418	Processing_attributes														Input File Name 321	GC1SG1_20180806D01D_T1413_L2SG_RSRFQ_0006.h5	H5T_C_S1	
419	Processing_attributes														Input File Name 322	GC1SG1_20180806D01D_T1414_L2SG_RSRFQ_0006.h5	H5T_C_S1	
420	Processing_attributes														Input File Name 323	GC1SG1_20180806D01D_T1415_L2SG_RSRFQ_0006.h5	H5T_C_S1	
421	Processing_attributes														Input File Name 324	GC1SG1_20180806D01D_T1416_L2SG_RSRFQ_0006.h5	H5T_C_S1	
422	Processing_attributes														Input File Name 325	GC1SG1_20180806D01D_T1421_L2SG_RSRFQ_0006.h5	H5T_C_S1	
423	Processing_attributes														Input File Name 326	GC1SG1_20180806D01D_T1425_L2SG_RSRFQ_0006.h5	H5T_C_S1	
424	Processing_attributes														Input File Name 327	GC1SG1_20180806D01D_T1426_L2SG_RSRFQ_0006.h5	H5T_C_S1	
425	Processing_attributes														Input File Name 328	GC1SG1_20180806D01D_T1427_L2SG_RSRFQ_0006.h5	H5T_C_S1	
426	Processing_attributes														Input File Name 329	GC1SG1_20180806D01D_T1428_L2SG_RSRFQ_0006.h5	H5T_C_S1	
427	Processing_attributes														Input File Name 330	GC1SG1_20180806D01D_T1429_L2SG_RSRFQ_0006.h5	H5T_C_S1	
428	Processing_attributes														Input File Name 331	GC1SG1_20180806D01D_T1510_L2SG_RSRFQ_0006.h5	H5T_C_S1	
429	Processing_attributes														Input File Name 332	GC1SG1_20180806D01D_T1512_L2SG_RSRFQ_0006.h5	H5T_C_S1	
430	Processing_attributes														Input File Name 333	GC1SG1_20180806D01D_T1513_L2SG_RSRFQ_0006.h5	H5T_C_S1	
431	Processing_attributes														Input File Name 334	GC1SG1_20180806D01D_T1514_L2SG_RSRFQ_0006.h5	H5T_C_S1	
432	Processing_attributes														Input File Name 335	GC1SG1_20180806D01D_T1515_L2SG_RSRFQ_0006.h5	H5T_C_S1	
433	Processing_attributes														Input File Name 336	GC1SG1_20180806D01D_T1516_L2SG_RSRFQ_0006.h5	H5T_C_S1	
434	Processing_attributes														Input File Name 337	GC1SG1_20180806D01D_T1519_L2SG_RSRFQ_0006.h5	H5T_C_S1	
435	Processing_attributes														Input File Name 338	GC1SG1_20180806D01D_T1520_L2SG_RSRFQ_0006.h5	H5T_C_S1	
436	Processing_attributes														Input File Name 339	GC1SG1_20180806D01D_T1521_L2SG_RSRFQ_0006.h5	H5T_C_S1	
437	Processing_attributes														Input File Name 340	GC1SG1_20180806D01D_T1522_L2SG_RSRFQ_0006.h5	H5T_C_S1	
438	Processing_attributes														Input File Name 341	GC1SG1_20180806D01D_T1526_L2SG_RSRFQ_0006.h5	H5T_C_S1	
439	Processing_attributes														Input File Name 342	GC1SG1_20180806D01D_T1618_L2SG_RSRFQ_0006.h5	H5T_C_S1	
440	Processing_attributes														Input File Name 343	GC1SG1_20180806D01D_T1619_L2SG_RSRFQ_0006.h5	H5T_C_S1	
441	Processing_attributes														Input File Name 344	GC1SG1_20180806D01D_T1620_L2SG_RSRFQ_0006.h5	H5T_C_S1	
442	Processing_attributes														Input File Name 345	GC1SG1_20180806D01D_T1621_L2SG_RSRFQ_0006.h5	H5T_C_S1	
443	Processing_attributes														Input File Name 346	GC1SG1_20180806D01D_T1622_L2SG_RSRFQ_0006.h5	H5T_C_S1	
444	Processing_attributes														Input File Name 347	GC1SG1_20180806D01D_T1719_L2SG_RSRFQ_0006.h5	H5T_C_S1	

No.	Group	Dataset	Dataset Description	Type	1Dim	2Dim	3Dim	4Dim	Compress	Compress Lv.	Chunk1Dim	Chunk2Dim	Chunk3Dim	Chunk4Dim	Attribute	Attribute Value	Attribute type	Attribute Note
1	Geometry_data														Grid_interval	0.0416667	H5T_IEEE_F32LE	
2	Geometry_data														Grid_interval_unit	deg	H5T_C_S1	
3	Geometry_data														Image_projection	Non-map projected one dimensional array. Bin height is 1/[Grid_interval] deg. and bin width depends on its latitude (1/[Grid_interval]/cos(lat.) deg.). The area of each bin is equal. The bin is started from -180 deg. longitude to eastbound and from -90 deg. latitude (south) to 90 deg. (north).	H5T_C_S1	
4	Geometry_data														Number_of_bins	23761676	H5T_STD_I32LE	
5	Geometry_data														Lower_left_latitude	-90.0	H5T_IEEE_F32LE	
6	Geometry_data														Lower_left_longitude	-180.0	H5T_IEEE_F32LE	
7	Geometry_data														Lower_right_latitude	-90.0	H5T_IEEE_F32LE	
8	Geometry_data														Lower_right_longitude	180.0	H5T_IEEE_F32LE	
9	Geometry_data														Upper_left_latitude	90.0	H5T_IEEE_F32LE	
10	Geometry_data														Upper_left_longitude	-180.0	H5T_IEEE_F32LE	
11	Geometry_data														Upper_right_latitude	90.0	H5T_IEEE_F32LE	
12	Geometry_data														Upper_right_longitude	180.0	H5T_IEEE_F32LE	
13	Global_attributes														Algorithm_depelopper	Japan Aerospace Exploration Agency (JAXA)	H5T_C_S1	
14	Global_attributes														Dataset_description	Level-3 daily spatial binning file of Rs_SW04	H5T_C_S1	
15	Global_attributes														Product_file_name	GC1SG1_20180806D01D_X0000_3BSG_RS04F_0100.h5	H5T_C_S1	
16	Global_attributes														Product_level	Level-3	H5T_C_S1	
17	Global_attributes														Product_name	Level-3 spatial binned parameters	H5T_C_S1	
18	Global_attributes														Product_version	0100	H5T_C_S1	
19	Global_attributes														Satellite	Global Change Observation Mission - Climate (GCOM-C)	H5T_C_S1	
20	Global_attributes														Sensor	Second-generation Global Imager (SGLI)	H5T_C_S1	
21	Global_attributes														Algorithm_version	1.00	H5T_C_S1	
22	Global_attributes														Parameter_version	001.00	H5T_C_S1	
23	Global_attributes														Image_start_time	20180806 00:00:00.000	H5T_C_S1	
24	Global_attributes														Image_end_time	20180806 23:29:42.000	H5T_C_S1	
25	Image_data														Grid_interval	0.0416667	H5T_IEEE_F32LE	
26	Image_data														Grid_interval_unit	deg	H5T_C_S1	
27	Image_data														Image_projection	Non-map projected one dimensional array. Bin height is 1/[Grid_interval] deg. and bin width depends on its latitude (1/[Grid_interval]/cos(lat.) deg.). The area of each bin is equal. The bin is started from -180 deg. longitude to eastbound and from -90 deg. latitude (south) to 90 deg. (north).	H5T_C_S1	
28	Image_data														Number_of_bins	23761676	H5T_STD_I32LE	
29	Image_data														Lower_left_latitude	-90.0	H5T_IEEE_F32LE	
30	Image_data														Lower_left_longitude	-180.0	H5T_IEEE_F32LE	
31	Image_data														Lower_right_latitude	-90.0	H5T_IEEE_F32LE	
32	Image_data														Lower_right_longitude	180.0	H5T_IEEE_F32LE	
33	Image_data														Upper_left_latitude	90.0	H5T_IEEE_F32LE	
34	Image_data														Upper_left_longitude	-180.0	H5T_IEEE_F32LE	
35	Image_data														Upper_right_latitude	90.0	H5T_IEEE_F32LE	
36	Image_data														Upper_right_longitude	180.0	H5T_IEEE_F32LE	
37	Image_data	Rs_SW04_AVE		H5T_STD_U16LE	23761676				gzip	4	23761676				Error_DN	65535	H5T_STD_U16LE	
38	Image_data	Rs_SW04_AVE		H5T_STD_U16LE	23761676				gzip	4	23761676				Data_description	Average of Rs_SW04 parameter (spatial statistics)	H5T_C_S1	
39	Image_data	Rs_SW04_AVE		H5T_STD_U16LE	23761676				gzip	4	23761676				Maximum_valid_DN	65534	H5T_STD_U16LE	
40	Image_data	Rs_SW04_AVE		H5T_STD_U16LE	23761676				gzip	4	23761676				Minimum_valid_DN	0	H5T_STD_U16LE	
41	Image_data	Rs_SW04_AVE		H5T_STD_U16LE	23761676				gzip	4	23761676				Offset	0.0	H5T_IEEE_F32LE	
42	Image_data	Rs_SW04_AVE		H5T_STD_U16LE	23761676				gzip	4	23761676				Slope	0.0001	H5T_IEEE_F32LE	
43	Image_data	Rs_SW04_AVE		H5T_STD_U16LE	23761676				gzip	4	23761676				Unit	NA	H5T_C_S1	
44	Image_data	Rs_SW04_Date		H5T_STD_U8LE	23761676				gzip	4	23761676				Data_description	Date information employed in the statistics. (Always 1 for this 3BSG-daily product)	H5T_C_S1	
45	Image_data	Rs_SW04_Date		H5T_STD_U8LE	23761676				gzip	4	23761676				Error_DN	255	H5T_STD_U8LE	
46	Image_data	Rs_SW04_Date		H5T_STD_U8LE	23761676				gzip	4	23761676				Maximum_valid_DN	254	H5T_STD_U16LE	
47	Image_data	Rs_SW04_Date		H5T_STD_U8LE	23761676				gzip	4	23761676				Minimum_valid_DN	0	H5T_STD_U16LE	
48	Image_data	Rs_SW04_Date		H5T_STD_U8LE	23761676				gzip	4	23761676				Offset	0.0	H5T_IEEE_F32LE	
49	Image_data	Rs_SW04_Date		H5T_STD_U8LE	23761676				gzip	4	23761676				Slope	1.0	H5T_IEEE_F32LE	
50	Image_data	Rs_SW04_Date		H5T_STD_U8LE	23761676				gzip	4	23761676				Unit	day	H5T_C_S1	
51	Image_data	Rs_SW04_MAX		H5T_STD_U16LE	23761676				gzip	4	23761676				Data_description	Maximum of Rs_SW04 parameter (spatial statistics)	H5T_C_S1	
52	Image_data	Rs_SW04_MAX		H5T_STD_U16LE	23761676				gzip	4	23761676				Error_DN	65535	H5T_STD_U16LE	
53	Image_data	Rs_SW04_MAX		H5T_STD_U16LE	23761676				gzip	4	23761676				Maximum_valid_DN	65534	H5T_STD_U16LE	
54	Image_data	Rs_SW04_MAX		H5T_STD_U16LE	23761676				gzip	4	23761676				Minimum_valid_DN	0	H5T_STD_U16LE	
55	Image_data	Rs_SW04_MAX		H5T_STD_U16LE	23761676				gzip	4	23761676				Offset	0.0	H5T_IEEE_F32LE	
56	Image_data	Rs_SW04_MAX		H5T_STD_U16LE	23761676				gzip	4	23761676				Slope	0.0001	H5T_IEEE_F32LE	
57	Image_data	Rs_SW04_MAX		H5T_STD_U16LE	23761676				gzip	4	23761676				Unit	NA	H5T_C_S1	
58	Image_data	Rs_SW04_MIN		H5T_STD_U16LE	23761676				gzip	4	23761676				Data_description	Minimum of Rs_SW04 parameter (spatial statistics)	H5T_C_S1	
59	Image_data	Rs_SW04_MIN		H5T_STD_U16LE	23761676				gzip	4	23761676				Error_DN	65535	H5T_STD_U16LE	
60	Image_data	Rs_SW04_MIN		H5T_STD_U16LE	23761676				gzip	4	23761676				Maximum_valid_DN	65534	H5T_STD_U16LE	
61	Image_data	Rs_SW04_MIN		H5T_STD_U16LE	23761676				gzip	4	23761676				Minimum_valid_DN	0	H5T_STD_U16LE	
62	Image_data	Rs_SW04_MIN		H5T_STD_U16LE	23761676				gzip	4	23761676				Offset	0.0	H5T_IEEE_F32LE	
63	Image_data	Rs_SW04_MIN		H5T_STD_U16LE	23761676				gzip	4	23761676				Slope	0.0001	H5T_IEEE_F32LE	
64	Image_data	Rs_SW04_MIN		H5T_STD_U16LE	23761676				gzip	4	23761676				Unit	NA	H5T_C_S1	
65	Image_data	Rs_SW04_Ninput		H5T_STD_U16LE	23761676				gzip	4	23761676				Data_description	The number of input data	H5T_C_S1	
66	Image_data	Rs_SW04_Ninput		H5T_STD_U16LE	23761676				gzip	4	23761676				Error_DN	65535	H5T_STD_U16LE	
67	Image_data	Rs_SW04_Ninput		H5T_STD_U16LE	23761676				gzip	4	23761676				Maximum_valid_DN	347	H5T_STD_U16LE	
68	Image_data	Rs_SW04_Ninput		H5T_STD_U16LE	23761676				gzip	4	23761676				Minimum_valid_DN	0	H5T_STD_U16LE	
69	Image_data	Rs_SW04_Ninput		H5T_STD_U16LE	23761676				gzip	4	23761676				Offset	0.0	H5T_IEEE_F32LE	
70	Image_data	Rs_SW04_Ninput		H5T_STD_U16LE	23761676				gzip	4	23761676				Slope	1.0	H5T_IEEE_F32LE	
71	Image_data	Rs_SW04_Ninput		H5T_STD_U16LE	23761676				gzip	4	23761676				Unit	NA	H5T_C_S1	
72	Image_data	Rs_SW04_Nused		H5T_STD_U16LE	23761676				gzip	4	23761676				Data_description	The number of data used in the statistics	H5T_C_S1	
73	Image_data	Rs_SW04_Nused		H5T_STD_U16LE	23761676				gzip	4	23761676				Error_DN	65535	H5T_STD_U16LE	
74	Image_data	Rs_SW04_Nused		H5T_STD_U16LE	23761676				gzip	4	23761676				Maximum_valid_DN	347	H5T_STD_U16LE	
75	Image_data	Rs_SW04_Nused		H5T_STD_U16LE	23761676				gzip	4	23761676				Minimum_valid_DN	0	H5T_STD_U16LE	
76	Image_data	Rs_SW04_Nused		H5T_STD_U16LE	23761676				gzip	4	23761676				Offset	0.0	H5T_IEEE_F32LE	
77	Image_data	Rs_SW04_Nused		H5T_STD_U16LE	23761676				gzip	4	23761676				Slope	1.0	H5T_IEEE_F32LE	
78	Image_data	Rs_SW04_Nused		H5T_STD_U16LE	23761676				gzip	4	23761676				Unit	NA	H5T_C_S1	
79	Image_data	Rs_SW04_QA_flag		H5T_STD_U8LE	23761676				gzip	4	23761676				Data_description	QA information flag ([bit field 1-0]: water(land frac.=0%)=00, mostly water(0<land frac.<50%)=01, mostly coastal(50<land frac.<100%)=10, land(land frac=100%)=11. If no input data available, all bit fields are set to 1 (i.e., flag value = 255). If pixel value in l2 data is Error_DN, flag value = 254)	H5T_C_S1	
80	Image_data	Rs_SW04_QA_flag		H5T_STD_U8LE	23761676				gzip	4	23761676				Error_DN	255	H5T_STD_U8LE	
81	Image_data	Rs_SW04_QA_flag		H5T_STD_U8LE	23761676				gzip	4	23761676				Maximum_valid_DN	253	H5T_STD_U16LE	
82	Image_data	Rs_SW04_QA_flag		H5T_STD_U8LE	23761676				gzip	4	23761676				Minimum_valid_DN	0	H5T_STD_U16LE	
83	Image_data	Rs_SW04_QA_flag		H5T_STD_U8LE	23761676				gzip	4	23761676				Offset	0.0	H5T_IEEE_F32LE	
84	Image_data	Rs_SW04_QA_flag		H5T_STD_U8LE	23761676				gzip	4	23761676				Slope	1.0	H5T_IEEE_F32LE	
85	Image_data	Rs_SW04_QA_flag		H5T_STD_U8LE	23761676				gzip	4	23761676				Unit	NA	H5T_C_S1	
86	Image_data	Rs_SW04_RMS		H5T_STD_U16LE	23761676				gzip	4	23761676				Data_description	Root Mean Square of Rs_SW04 parameter (spatial statistics)	H5T_C_S1	
87	Image_data	Rs_SW04_RMS		H5T_STD_U16LE	23761676				gzip	4	23761676				Error_DN	65535	H5T_STD_U16LE	
88	Image_data	Rs_SW04_RMS		H5T_STD_U16LE	23761676				gzip	4	23761676				Maximum_valid_DN	65534	H5T_STD_U16LE	
89	Image_data	Rs_SW04_RMS		H5T_STD_U16LE	23761676				gzip	4	23761676				Minimum_valid_DN	0	H5T_STD_U16LE	
90	Image_data	Rs_SW04_RMS		H5T_STD_U16LE	23761676				gzip	4	23761676				Offset	0.0	H5T_IEEE_F32LE	
91	Image_data	Rs_SW04_RMS		H5T_STD_U16LE	23761676				gzip	4	23761676				Slope	0.0001	H5T_IEEE_F32LE	
92	Image_data	Rs_SW04_RMS		H5T_STD_U16LE	23761676				gzip	4	23761676				Unit	NA	H5T_C_S1	
93	Processing_attributes														Contact_point	JAXA/Earth Observation Research Center (EORC)	H5T_C_S1	
94	Processing_attributes														Processing_UT	20180808 07:13:12	H5T_C_S1	
95	Processing_attributes														Processing_organization	JAXA/GCOM-C science project	H5T_C_S1	
96	Processing_attributes														Processing_result	Good	H5T_C_S1	
97	Processing_attributes														Input_files		H5T_C_S1	
98	Processing_attributes														Input File Name 001	GC1SG1_20180806D01D_T0014_L2SG_RSRFQ_0006.h5	H5T_C_S1	
99	Processing_attributes														Input File Name 002	GC1SG1_20180806D01D_T0015_L2SG_RSRFQ_0006.h5	H5T_C_S1	
100	Processing_attributes														Input File Name 003	GC1SG1_20180806D01D_T0016_L2SG_RSRFQ_0006.h5	H5T_C_S1	
101	Processing_attributes														Input File Name 004	GC1SG1_20180806D01D_T0017_L2SG_RSRFQ_0006.h5	H5T_C_S1	
102	Processing_attributes														Input File Name 005	GC1SG1_20180806D01D_T0018_L2SG_RSRFQ_0006.h5	H5T_C_S1	
103	Processing_attributes														Input File Name 006	GC1SG1_20180806D01D_T0019_L2SG_RSRFQ_0006.h5	H5T_C_S1	
104	Processing_attributes														Input File Name 007	GC1SG1_20180806D01D_T0020_L2SG_RSRFQ_0006.h5	H5T_C_S1	
105	Processing_attributes														Input File Name 008	GC1SG1_20180806D01D_T0021_L2SG_RSRFQ_0006.h5	H5T_C_S1	
106	Processing_attributes														Input File Name 009	GC1SG1_20180806D01D_T0111_L2SG_RSRFQ_0006.h5	H5T_C_S1	
107	Processing_attributes														Input File Name 010	GC1SG1_20180806D01D_T0112_L2SG_RSRFQ_0006.h5	H5T_C_S1	
108	Processing_attributes														Input File Name 011	GC1SG1_20180806D01D_T0113_L2SG_RSRFQ_0006.h5	H5T_C_S1	
109	Processing_attributes														Input File Name 012	GC1SG1_20180806D01D_T0114_L2SG_RSRFQ_0006.h5	H5T_C_S1	
110	Processing_attributes														Input File Name 013	GC1SG1_20180806D01D_T0115_L2SG_RSRFQ_0006.h5	H5T_C_S1	
111	Processing_attributes														Input File Name 014	GC1SG1_20180806D01D_T0116_L2SG_RSRFQ_0006.h5	H5T_C_S1	
112	Processing_attributes														Input File Name 015	GC1SG1_20180806D01D_T0117_L2SG_RSRFQ_0006.h5	H5T_C_S1	
113	Processing_attributes														Input File Name 016	GC1SG1_20180806D01D_T0118_L2SG_RSRFQ_0006.h5	H5T_C_S1	
114	Processing_attributes														Input File Name 017	GC1SG1_20180806D01D_T0119_L2SG_RSRFQ_0006.h5	H5T_C_S1	
115	Processing_attributes														Input File Name 018	GC1SG1_20180806D01D_T0120_L2SG_RSRFQ_0006.h5	H5T_C_S1	
116	Processing_attributes														Input File Name 019	GC1SG1_20180806D01D_T0121_L2SG_RSRFQ_0006.h5	H5T_C_S1	

No.	Group	Dataset	Dataset Description	Type	1Dim	2Dim	3Dim	4Dim	Compress	Compress Lv.	Chunk1Dim	Chunk2Dim	Chunk3Dim	Chunk4Dim	Attribute	Attribute Value	Attribute type	Attribute Note
117	Processing_attributes														Input File Name 020	GC1SG1_20180806D01D_T0122_L2SG_RSRFQ_0006.h5	H5T_C_S1	
118	Processing_attributes														Input File Name 021	GC1SG1_20180806D01D_T0123_L2SG_RSRFQ_0006.h5	H5T_C_S1	
119	Processing_attributes														Input File Name 022	GC1SG1_20180806D01D_T0124_L2SG_RSRFQ_0006.h5	H5T_C_S1	
120	Processing_attributes														Input File Name 023	GC1SG1_20180806D01D_T0209_L2SG_RSRFQ_0006.h5	H5T_C_S1	
121	Processing_attributes														Input File Name 024	GC1SG1_20180806D01D_T0210_L2SG_RSRFQ_0006.h5	H5T_C_S1	
122	Processing_attributes														Input File Name 025	GC1SG1_20180806D01D_T0211_L2SG_RSRFQ_0006.h5	H5T_C_S1	
123	Processing_attributes														Input File Name 026	GC1SG1_20180806D01D_T0212_L2SG_RSRFQ_0006.h5	H5T_C_S1	
124	Processing_attributes														Input File Name 027	GC1SG1_20180806D01D_T0213_L2SG_RSRFQ_0006.h5	H5T_C_S1	
125	Processing_attributes														Input File Name 028	GC1SG1_20180806D01D_T0214_L2SG_RSRFQ_0006.h5	H5T_C_S1	
126	Processing_attributes														Input File Name 029	GC1SG1_20180806D01D_T0215_L2SG_RSRFQ_0006.h5	H5T_C_S1	
127	Processing_attributes														Input File Name 030	GC1SG1_20180806D01D_T0216_L2SG_RSRFQ_0006.h5	H5T_C_S1	
128	Processing_attributes														Input File Name 031	GC1SG1_20180806D01D_T0217_L2SG_RSRFQ_0006.h5	H5T_C_S1	
129	Processing_attributes														Input File Name 032	GC1SG1_20180806D01D_T0218_L2SG_RSRFQ_0006.h5	H5T_C_S1	
130	Processing_attributes														Input File Name 033	GC1SG1_20180806D01D_T0219_L2SG_RSRFQ_0006.h5	H5T_C_S1	
131	Processing_attributes														Input File Name 034	GC1SG1_20180806D01D_T0220_L2SG_RSRFQ_0006.h5	H5T_C_S1	
132	Processing_attributes														Input File Name 035	GC1SG1_20180806D01D_T0221_L2SG_RSRFQ_0006.h5	H5T_C_S1	
133	Processing_attributes														Input File Name 036	GC1SG1_20180806D01D_T0222_L2SG_RSRFQ_0006.h5	H5T_C_S1	
134	Processing_attributes														Input File Name 037	GC1SG1_20180806D01D_T0223_L2SG_RSRFQ_0006.h5	H5T_C_S1	
135	Processing_attributes														Input File Name 038	GC1SG1_20180806D01D_T0224_L2SG_RSRFQ_0006.h5	H5T_C_S1	
136	Processing_attributes														Input File Name 039	GC1SG1_20180806D01D_T0225_L2SG_RSRFQ_0006.h5	H5T_C_S1	
137	Processing_attributes														Input File Name 040	GC1SG1_20180806D01D_T0226_L2SG_RSRFQ_0006.h5	H5T_C_S1	
138	Processing_attributes														Input File Name 041	GC1SG1_20180806D01D_T0306_L2SG_RSRFQ_0006.h5	H5T_C_S1	
139	Processing_attributes														Input File Name 042	GC1SG1_20180806D01D_T0307_L2SG_RSRFQ_0006.h5	H5T_C_S1	
140	Processing_attributes														Input File Name 043	GC1SG1_20180806D01D_T0308_L2SG_RSRFQ_0006.h5	H5T_C_S1	
141	Processing_attributes														Input File Name 044	GC1SG1_20180806D01D_T0309_L2SG_RSRFQ_0006.h5	H5T_C_S1	
142	Processing_attributes														Input File Name 045	GC1SG1_20180806D01D_T0310_L2SG_RSRFQ_0006.h5	H5T_C_S1	
143	Processing_attributes														Input File Name 046	GC1SG1_20180806D01D_T0311_L2SG_RSRFQ_0006.h5	H5T_C_S1	
144	Processing_attributes														Input File Name 047	GC1SG1_20180806D01D_T0312_L2SG_RSRFQ_0006.h5	H5T_C_S1	
145	Processing_attributes														Input File Name 048	GC1SG1_20180806D01D_T0313_L2SG_RSRFQ_0006.h5	H5T_C_S1	
146	Processing_attributes														Input File Name 049	GC1SG1_20180806D01D_T0314_L2SG_RSRFQ_0006.h5	H5T_C_S1	
147	Processing_attributes														Input File Name 050	GC1SG1_20180806D01D_T0315_L2SG_RSRFQ_0006.h5	H5T_C_S1	
148	Processing_attributes														Input File Name 051	GC1SG1_20180806D01D_T0316_L2SG_RSRFQ_0006.h5	H5T_C_S1	
149	Processing_attributes														Input File Name 052	GC1SG1_20180806D01D_T0317_L2SG_RSRFQ_0006.h5	H5T_C_S1	
150	Processing_attributes														Input File Name 053	GC1SG1_20180806D01D_T0318_L2SG_RSRFQ_0006.h5	H5T_C_S1	
151	Processing_attributes														Input File Name 054	GC1SG1_20180806D01D_T0319_L2SG_RSRFQ_0006.h5	H5T_C_S1	
152	Processing_attributes														Input File Name 055	GC1SG1_20180806D01D_T0320_L2SG_RSRFQ_0006.h5	H5T_C_S1	
153	Processing_attributes														Input File Name 056	GC1SG1_20180806D01D_T0321_L2SG_RSRFQ_0006.h5	H5T_C_S1	
154	Processing_attributes														Input File Name 057	GC1SG1_20180806D01D_T0322_L2SG_RSRFQ_0006.h5	H5T_C_S1	
155	Processing_attributes														Input File Name 058	GC1SG1_20180806D01D_T0323_L2SG_RSRFQ_0006.h5	H5T_C_S1	
156	Processing_attributes														Input File Name 059	GC1SG1_20180806D01D_T0324_L2SG_RSRFQ_0006.h5	H5T_C_S1	
157	Processing_attributes														Input File Name 060	GC1SG1_20180806D01D_T0325_L2SG_RSRFQ_0006.h5	H5T_C_S1	
158	Processing_attributes														Input File Name 061	GC1SG1_20180806D01D_T0326_L2SG_RSRFQ_0006.h5	H5T_C_S1	
159	Processing_attributes														Input File Name 062	GC1SG1_20180806D01D_T0327_L2SG_RSRFQ_0006.h5	H5T_C_S1	
160	Processing_attributes														Input File Name 063	GC1SG1_20180806D01D_T0328_L2SG_RSRFQ_0006.h5	H5T_C_S1	
161	Processing_attributes														Input File Name 064	GC1SG1_20180806D01D_T0329_L2SG_RSRFQ_0006.h5	H5T_C_S1	
162	Processing_attributes														Input File Name 065	GC1SG1_20180806D01D_T0404_L2SG_RSRFQ_0006.h5	H5T_C_S1	
163	Processing_attributes														Input File Name 066	GC1SG1_20180806D01D_T0405_L2SG_RSRFQ_0006.h5	H5T_C_S1	
164	Processing_attributes														Input File Name 067	GC1SG1_20180806D01D_T0406_L2SG_RSRFQ_0006.h5	H5T_C_S1	
165	Processing_attributes														Input File Name 068	GC1SG1_20180806D01D_T0407_L2SG_RSRFQ_0006.h5	H5T_C_S1	
166	Processing_attributes														Input File Name 069	GC1SG1_20180806D01D_T0408_L2SG_RSRFQ_0006.h5	H5T_C_S1	
167	Processing_attributes														Input File Name 070	GC1SG1_20180806D01D_T0409_L2SG_RSRFQ_0006.h5	H5T_C_S1	
168	Processing_attributes														Input File Name 071	GC1SG1_20180806D01D_T0410_L2SG_RSRFQ_0006.h5	H5T_C_S1	
169	Processing_attributes														Input File Name 072	GC1SG1_20180806D01D_T0411_L2SG_RSRFQ_0006.h5	H5T_C_S1	
170	Processing_attributes														Input File Name 073	GC1SG1_20180806D01D_T0412_L2SG_RSRFQ_0006.h5	H5T_C_S1	
171	Processing_attributes														Input File Name 074	GC1SG1_20180806D01D_T0413_L2SG_RSRFQ_0006.h5	H5T_C_S1	
172	Processing_attributes														Input File Name 075	GC1SG1_20180806D01D_T0414_L2SG_RSRFQ_0006.h5	H5T_C_S1	
173	Processing_attributes														Input File Name 076	GC1SG1_20180806D01D_T0415_L2SG_RSRFQ_0006.h5	H5T_C_S1	
174	Processing_attributes														Input File Name 077	GC1SG1_20180806D01D_T0416_L2SG_RSRFQ_0006.h5	H5T_C_S1	
175	Processing_attributes														Input File Name 078	GC1SG1_20180806D01D_T0417_L2SG_RSRFQ_0006.h5	H5T_C_S1	
176	Processing_attributes														Input File Name 079	GC1SG1_20180806D01D_T0418_L2SG_RSRFQ_0006.h5	H5T_C_S1	
177	Processing_attributes														Input File Name 080	GC1SG1_20180806D01D_T0419_L2SG_RSRFQ_0006.h5	H5T_C_S1	
178	Processing_attributes														Input File Name 081	GC1SG1_20180806D01D_T0420_L2SG_RSRFQ_0006.h5	H5T_C_S1	
179	Processing_attributes														Input File Name 082	GC1SG1_20180806D01D_T0421_L2SG_RSRFQ_0006.h5	H5T_C_S1	
180	Processing_attributes														Input File Name 083	GC1SG1_20180806D01D_T0422_L2SG_RSRFQ_0006.h5	H5T_C_S1	
181	Processing_attributes														Input File Name 084	GC1SG1_20180806D01D_T0423_L2SG_RSRFQ_0006.h5	H5T_C_S1	
182	Processing_attributes														Input File Name 085	GC1SG1_20180806D01D_T0424_L2SG_RSRFQ_0006.h5	H5T_C_S1	
183	Processing_attributes														Input File Name 086	GC1SG1_20180806D01D_T0425_L2SG_RSRFQ_0006.h5	H5T_C_S1	
184	Processing_attributes														Input File Name 087	GC1SG1_20180806D01D_T0426_L2SG_RSRFQ_0006.h5	H5T_C_S1	
185	Processing_attributes														Input File Name 088	GC1SG1_20180806D01D_T0427_L2SG_RSRFQ_0006.h5	H5T_C_S1	
186	Processing_attributes														Input File Name 089	GC1SG1_20180806D01D_T0428_L2SG_RSRFQ_0006.h5	H5T_C_S1	
187	Processing_attributes														Input File Name 090	GC1SG1_20180806D01D_T0429_L2SG_RSRFQ_0006.h5	H5T_C_S1	
188	Processing_attributes														Input File Name 091	GC1SG1_20180806D01D_T0430_L2SG_RSRFQ_0006.h5	H5T_C_S1	
189	Processing_attributes														Input File Name 092	GC1SG1_20180806D01D_T0431_L2SG_RSRFQ_0006.h5	H5T_C_S1	
190	Processing_attributes														Input File Name 093	GC1SG1_20180806D01D_T0505_L2SG_RSRFQ_0006.h5	H5T_C_S1	
191	Processing_attributes														Input File Name 094	GC1SG1_20180806D01D_T0506_L2SG_RSRFQ_0006.h5	H5T_C_S1	
192	Processing_attributes														Input File Name 095	GC1SG1_20180806D01D_T0507_L2SG_RSRFQ_0006.h5	H5T_C_S1	
193	Processing_attributes														Input File Name 096	GC1SG1_20180806D01D_T0508_L2SG_RSRFQ_0006.h5	H5T_C_S1	
194	Processing_attributes														Input File Name 097	GC1SG1_20180806D01D_T0509_L2SG_RSRFQ_0006.h5	H5T_C_S1	
195	Processing_attributes														Input File Name 098	GC1SG1_20180806D01D_T0510_L2SG_RSRFQ_0006.h5	H5T_C_S1	
196	Processing_attributes														Input File Name 099	GC1SG1_20180806D01D_T0511_L2SG_RSRFQ_0006.h5	H5T_C_S1	
197	Processing_attributes														Input File Name 100	GC1SG1_20180806D01D_T0512_L2SG_RSRFQ_0006.h5	H5T_C_S1	
198	Processing_attributes														Input File Name 101	GC1SG1_20180806D01D_T0513_L2SG_RSRFQ_0006.h5	H5T_C_S1	
199	Processing_attributes														Input File Name 102	GC1SG1_20180806D01D_T0514_L2SG_RSRFQ_0006.h5	H5T_C_S1	
200	Processing_attributes														Input File Name 103	GC1SG1_20180806D01D_T0516_L2SG_RSRFQ_0006.h5	H5T_C_S1	
201	Processing_attributes														Input File Name 104	GC1SG1_20180806D01D_T0517_L2SG_RSRFQ_0006.h5	H5T_C_S1	
202	Processing_attributes														Input File Name 105	GC1SG1_20180806D01D_T0518_L2SG_RSRFQ_0006.h5	H5T_C_S1	
203	Processing_attributes														Input File Name 106	GC1SG1_20180806D01D_T0519_L2SG_RSRFQ_0006.h5	H5T_C_S1	
204	Processing_attributes														Input File Name 107	GC1SG1_20180806D01D_T0520_L2SG_RSRFQ_0006.h5	H5T_C_S1	
205	Processing_attributes														Input File Name 108	GC1SG1_20180806D01D_T0521_L2SG_RSRFQ_0006.h5	H5T_C_S1	
206	Processing_attributes														Input File Name 109	GC1SG1_20180806D01D_T0522_L2SG_RSRFQ_0006.h5	H5T_C_S1	
207	Processing_attributes														Input File Name 110	GC1SG1_20180806D01D_T0523_L2SG_RSRFQ_0006.h5	H5T_C_S1	
208	Processing_attributes														Input File Name 111	GC1SG1_20180806D01D_T0524_L2SG_RSRFQ_0006.h5	H5T_C_S1	
209	Processing_attributes														Input File Name 112	GC1SG1_20180806D01D_T0525_L2SG_RSRFQ_0006.h5	H5T_C_S1	
210	Processing_attributes														Input File Name 113	GC1SG1_20180806D01D_T0526_L2SG_RSRFQ_0006.h5	H5T_C_S1	
211	Processing_attributes														Input File Name 114	GC1SG1_20180806D01D_T0527_L2SG_RSRFQ_0006.h5	H5T_C_S1	
212	Processing_attributes														Input File Name 115	GC1SG1_20180806D01D_T0528_L2SG_RSRFQ_0006.h5	H5T_C_S1	
213	Processing_attributes														Input File Name 116	GC1SG1_20180806D01D_T0529_L2SG_RSRFQ_0006.h5	H5T_C_S1	
214	Processing_attributes														Input File Name 117	GC1SG1_20180806D01D_T0530_L2SG_RSRFQ_0006.h5	H5T_C_S1	
215	Processing_attributes														Input File Name 118	GC1SG1_20180806D01D_T0531_L2SG_RSRFQ_0006.h5	H5T_C_S1	
216	Processing_attributes														Input File Name 119	GC1SG1_20180806D01D_T0601_L2SG_RSRFQ_0006.h5	H5T_C_S1	
217	Processing_attributes														Input File Name 120	GC1SG1_20180806D01D_T0602_L2SG_RSRFQ_0006.h5	H5T_C_S1	
218	Processing_attributes														Input File Name 121	GC1SG1_20180806D01D_T0603_L2SG_RSRFQ_0006.h5	H5T_C_S1	
219	Processing_attributes														Input File Name 122	GC1SG1_20180806D01D_T0605_L2SG_RSRFQ_0006.h5	H5T_C_S1	
220	Processing_attributes														Input File Name 123	GC1SG1_20180806D01D_T0606_L2SG_RSRFQ_0006.h5	H5T_C_S1	
221	Processing_attributes														Input File Name 124	GC1SG1_20180806D01D_T0607_L2SG_RSRFQ_0006.h5	H5T_C_S1	
222	Processing_attributes														Input File Name 125	GC1SG1_20180806D01D_T0608_L2SG_RSRFQ_0006.h5	H5T_C_S1	
223	Processing_attributes														Input File Name 126	GC1SG1_20180806D01D_T0609_L2SG_RSRFQ_0006.h5	H5T_C_S1	
224	Processing_attributes														Input File Name 127	GC1SG1_20180806D01D_T0610_L2SG_RSRFQ_0006.h5	H5T_C_S1	
225	Processing_attributes														Input File Name 128	GC1SG1_20180806D01D_T0611_L2SG_RSRFQ_0006.h5	H5T_C_S1	
226	Processing_attributes														Input File Name 129	GC1SG1_20180806D01D_T0612_L2SG_RSRFQ_0006.h5	H5T_C_S1	
227	Processing_attributes														Input File Name 130	GC1SG1_20180806D01D_T0616_L2SG_RSRFQ_0006.h5	H5T_C_S1	
228	Processing_attributes														Input File Name 131	GC1SG1_20180806D01D_T0617_L2SG_RSRFQ_0006.h5	H5T_C_S1	
229	Processing_attributes														Input File Name 132	GC1SG1_20180806D01D_T0618_L2SG_RSRFQ_0006.h5	H5T_C_S1	
230	Processing_attributes														Input File Name 133	GC1SG1_20180806D01D_T0619_L2SG_RSRFQ_0006.h5	H5T_C_S1	
231	Processing_attributes														Input File Name 134	GC1SG1_20180806D01D_T0620_L2SG_RSRFQ_0006.h5	H5T_C_S1	
232	Processing_attributes														Input File Name 135	GC1SG1_20180806D01D_T0621_L2SG_RSRFQ_0006.h5	H5T_C_S1	
233	Processing_attributes														Input File Name 136	GC1SG1_20180806D01D_T0622_L2SG_RSRFQ_0006.h5	H5T_C_S1	
234	Processing_attributes														Input File Name 137	GC1SG1_20180806D01D_T0623_L2SG_RSRFQ_0006.h5	H5T_C_S1	
235	Processing_attributes														Input File Name 138	GC1SG1_20180806D01D_T0624_L2SG_RSRFQ_0006.h5	H5T_C_S1	
236	Processing_attributes														Input File Name 139	GC1SG1_20180806D01D_T0625_L2SG_RSRFQ_0006.h5	H5T_C_S1	
237	Processing_attributes														Input File Name 140	GC1SG1_20180806D01D_T0626_L2SG_RSRFQ_0006.h5	H5T_C_S1	
238	Processing_attributes														Input File Name 141	GC1SG1_20180806D01D_T0627_L2SG_RSRFQ_0006.h5	H5T_C_S1	

No.	Group	Dataset	Dataset Description	Type	1Dim	2Dim	3Dim	4Dim	Compress	Compress Lv.	Chunk1Dim	Chunk2Dim	Chunk3Dim	Chunk4Dim	Attribute	Attribute Value	Attribute type	Attribute Note
239	Processing_attributes														Input File Name 142	GC1SG1_20180806D01D_T0628_L2SG_RSRFQ_0006.h5	H5T_C_S1	
240	Processing_attributes														Input File Name 143	GC1SG1_20180806D01D_T0629_L2SG_RSRFQ_0006.h5	H5T_C_S1	
241	Processing_attributes														Input File Name 144	GC1SG1_20180806D01D_T0630_L2SG_RSRFQ_0006.h5	H5T_C_S1	
242	Processing_attributes														Input File Name 145	GC1SG1_20180806D01D_T0631_L2SG_RSRFQ_0006.h5	H5T_C_S1	
243	Processing_attributes														Input File Name 146	GC1SG1_20180806D01D_T0701_L2SG_RSRFQ_0006.h5	H5T_C_S1	
244	Processing_attributes														Input File Name 147	GC1SG1_20180806D01D_T0702_L2SG_RSRFQ_0006.h5	H5T_C_S1	
245	Processing_attributes														Input File Name 148	GC1SG1_20180806D01D_T0703_L2SG_RSRFQ_0006.h5	H5T_C_S1	
246	Processing_attributes														Input File Name 149	GC1SG1_20180806D01D_T0706_L2SG_RSRFQ_0006.h5	H5T_C_S1	
247	Processing_attributes														Input File Name 150	GC1SG1_20180806D01D_T0707_L2SG_RSRFQ_0006.h5	H5T_C_S1	
248	Processing_attributes														Input File Name 151	GC1SG1_20180806D01D_T0708_L2SG_RSRFQ_0006.h5	H5T_C_S1	
249	Processing_attributes														Input File Name 152	GC1SG1_20180806D01D_T0709_L2SG_RSRFQ_0006.h5	H5T_C_S1	
250	Processing_attributes														Input File Name 153	GC1SG1_20180806D01D_T0710_L2SG_RSRFQ_0006.h5	H5T_C_S1	
251	Processing_attributes														Input File Name 154	GC1SG1_20180806D01D_T0711_L2SG_RSRFQ_0006.h5	H5T_C_S1	
252	Processing_attributes														Input File Name 155	GC1SG1_20180806D01D_T0712_L2SG_RSRFQ_0006.h5	H5T_C_S1	
253	Processing_attributes														Input File Name 156	GC1SG1_20180806D01D_T0716_L2SG_RSRFQ_0006.h5	H5T_C_S1	
254	Processing_attributes														Input File Name 157	GC1SG1_20180806D01D_T0717_L2SG_RSRFQ_0006.h5	H5T_C_S1	
255	Processing_attributes														Input File Name 158	GC1SG1_20180806D01D_T0718_L2SG_RSRFQ_0006.h5	H5T_C_S1	
256	Processing_attributes														Input File Name 159	GC1SG1_20180806D01D_T0719_L2SG_RSRFQ_0006.h5	H5T_C_S1	
257	Processing_attributes														Input File Name 160	GC1SG1_20180806D01D_T0720_L2SG_RSRFQ_0006.h5	H5T_C_S1	
258	Processing_attributes														Input File Name 161	GC1SG1_20180806D01D_T0721_L2SG_RSRFQ_0006.h5	H5T_C_S1	
259	Processing_attributes														Input File Name 162	GC1SG1_20180806D01D_T0722_L2SG_RSRFQ_0006.h5	H5T_C_S1	
260	Processing_attributes														Input File Name 163	GC1SG1_20180806D01D_T0723_L2SG_RSRFQ_0006.h5	H5T_C_S1	
261	Processing_attributes														Input File Name 164	GC1SG1_20180806D01D_T0724_L2SG_RSRFQ_0006.h5	H5T_C_S1	
262	Processing_attributes														Input File Name 165	GC1SG1_20180806D01D_T0725_L2SG_RSRFQ_0006.h5	H5T_C_S1	
263	Processing_attributes														Input File Name 166	GC1SG1_20180806D01D_T0726_L2SG_RSRFQ_0006.h5	H5T_C_S1	
264	Processing_attributes														Input File Name 167	GC1SG1_20180806D01D_T0727_L2SG_RSRFQ_0006.h5	H5T_C_S1	
265	Processing_attributes														Input File Name 168	GC1SG1_20180806D01D_T0728_L2SG_RSRFQ_0006.h5	H5T_C_S1	
266	Processing_attributes														Input File Name 169	GC1SG1_20180806D01D_T0729_L2SG_RSRFQ_0006.h5	H5T_C_S1	
267	Processing_attributes														Input File Name 170	GC1SG1_20180806D01D_T0730_L2SG_RSRFQ_0006.h5	H5T_C_S1	
268	Processing_attributes														Input File Name 171	GC1SG1_20180806D01D_T0731_L2SG_RSRFQ_0006.h5	H5T_C_S1	
269	Processing_attributes														Input File Name 172	GC1SG1_20180806D01D_T0732_L2SG_RSRFQ_0006.h5	H5T_C_S1	
270	Processing_attributes														Input File Name 173	GC1SG1_20180806D01D_T0801_L2SG_RSRFQ_0006.h5	H5T_C_S1	
271	Processing_attributes														Input File Name 174	GC1SG1_20180806D01D_T0807_L2SG_RSRFQ_0006.h5	H5T_C_S1	
272	Processing_attributes														Input File Name 175	GC1SG1_20180806D01D_T0807_L2SG_RSRFQ_0006.h5	H5T_C_S1	
273	Processing_attributes														Input File Name 176	GC1SG1_20180806D01D_T0808_L2SG_RSRFQ_0006.h5	H5T_C_S1	
274	Processing_attributes														Input File Name 177	GC1SG1_20180806D01D_T0809_L2SG_RSRFQ_0006.h5	H5T_C_S1	
275	Processing_attributes														Input File Name 178	GC1SG1_20180806D01D_T0810_L2SG_RSRFQ_0006.h5	H5T_C_S1	
276	Processing_attributes														Input File Name 179	GC1SG1_20180806D01D_T0811_L2SG_RSRFQ_0006.h5	H5T_C_S1	
277	Processing_attributes														Input File Name 180	GC1SG1_20180806D01D_T0812_L2SG_RSRFQ_0006.h5	H5T_C_S1	
278	Processing_attributes														Input File Name 181	GC1SG1_20180806D01D_T0813_L2SG_RSRFQ_0006.h5	H5T_C_S1	
279	Processing_attributes														Input File Name 182	GC1SG1_20180806D01D_T0814_L2SG_RSRFQ_0006.h5	H5T_C_S1	
280	Processing_attributes														Input File Name 183	GC1SG1_20180806D01D_T0815_L2SG_RSRFQ_0006.h5	H5T_C_S1	
281	Processing_attributes														Input File Name 184	GC1SG1_20180806D01D_T0816_L2SG_RSRFQ_0006.h5	H5T_C_S1	
282	Processing_attributes														Input File Name 185	GC1SG1_20180806D01D_T0817_L2SG_RSRFQ_0006.h5	H5T_C_S1	
283	Processing_attributes														Input File Name 186	GC1SG1_20180806D01D_T0818_L2SG_RSRFQ_0006.h5	H5T_C_S1	
284	Processing_attributes														Input File Name 187	GC1SG1_20180806D01D_T0819_L2SG_RSRFQ_0006.h5	H5T_C_S1	
285	Processing_attributes														Input File Name 188	GC1SG1_20180806D01D_T0820_L2SG_RSRFQ_0006.h5	H5T_C_S1	
286	Processing_attributes														Input File Name 189	GC1SG1_20180806D01D_T0821_L2SG_RSRFQ_0006.h5	H5T_C_S1	
287	Processing_attributes														Input File Name 190	GC1SG1_20180806D01D_T0822_L2SG_RSRFQ_0006.h5	H5T_C_S1	
288	Processing_attributes														Input File Name 191	GC1SG1_20180806D01D_T0823_L2SG_RSRFQ_0006.h5	H5T_C_S1	
289	Processing_attributes														Input File Name 192	GC1SG1_20180806D01D_T0824_L2SG_RSRFQ_0006.h5	H5T_C_S1	
290	Processing_attributes														Input File Name 193	GC1SG1_20180806D01D_T0825_L2SG_RSRFQ_0006.h5	H5T_C_S1	
291	Processing_attributes														Input File Name 194	GC1SG1_20180806D01D_T0826_L2SG_RSRFQ_0006.h5	H5T_C_S1	
292	Processing_attributes														Input File Name 195	GC1SG1_20180806D01D_T0827_L2SG_RSRFQ_0006.h5	H5T_C_S1	
293	Processing_attributes														Input File Name 196	GC1SG1_20180806D01D_T0828_L2SG_RSRFQ_0006.h5	H5T_C_S1	
294	Processing_attributes														Input File Name 197	GC1SG1_20180806D01D_T0829_L2SG_RSRFQ_0006.h5	H5T_C_S1	
295	Processing_attributes														Input File Name 198	GC1SG1_20180806D01D_T0830_L2SG_RSRFQ_0006.h5	H5T_C_S1	
296	Processing_attributes														Input File Name 199	GC1SG1_20180806D01D_T0831_L2SG_RSRFQ_0006.h5	H5T_C_S1	
297	Processing_attributes														Input File Name 200	GC1SG1_20180806D01D_T0832_L2SG_RSRFQ_0006.h5	H5T_C_S1	
298	Processing_attributes														Input File Name 201	GC1SG1_20180806D01D_T0900_L2SG_RSRFQ_0006.h5	H5T_C_S1	
299	Processing_attributes														Input File Name 202	GC1SG1_20180806D01D_T0901_L2SG_RSRFQ_0006.h5	H5T_C_S1	
300	Processing_attributes														Input File Name 203	GC1SG1_20180806D01D_T0908_L2SG_RSRFQ_0006.h5	H5T_C_S1	
301	Processing_attributes														Input File Name 204	GC1SG1_20180806D01D_T0909_L2SG_RSRFQ_0006.h5	H5T_C_S1	
302	Processing_attributes														Input File Name 205	GC1SG1_20180806D01D_T0910_L2SG_RSRFQ_0006.h5	H5T_C_S1	
303	Processing_attributes														Input File Name 206	GC1SG1_20180806D01D_T0911_L2SG_RSRFQ_0006.h5	H5T_C_S1	
304	Processing_attributes														Input File Name 207	GC1SG1_20180806D01D_T0912_L2SG_RSRFQ_0006.h5	H5T_C_S1	
305	Processing_attributes														Input File Name 208	GC1SG1_20180806D01D_T0913_L2SG_RSRFQ_0006.h5	H5T_C_S1	
306	Processing_attributes														Input File Name 209	GC1SG1_20180806D01D_T0914_L2SG_RSRFQ_0006.h5	H5T_C_S1	
307	Processing_attributes														Input File Name 210	GC1SG1_20180806D01D_T0915_L2SG_RSRFQ_0006.h5	H5T_C_S1	
308	Processing_attributes														Input File Name 211	GC1SG1_20180806D01D_T0916_L2SG_RSRFQ_0006.h5	H5T_C_S1	
309	Processing_attributes														Input File Name 212	GC1SG1_20180806D01D_T0917_L2SG_RSRFQ_0006.h5	H5T_C_S1	
310	Processing_attributes														Input File Name 213	GC1SG1_20180806D01D_T0918_L2SG_RSRFQ_0006.h5	H5T_C_S1	
311	Processing_attributes														Input File Name 214	GC1SG1_20180806D01D_T0919_L2SG_RSRFQ_0006.h5	H5T_C_S1	
312	Processing_attributes														Input File Name 215	GC1SG1_20180806D01D_T0920_L2SG_RSRFQ_0006.h5	H5T_C_S1	
313	Processing_attributes														Input File Name 216	GC1SG1_20180806D01D_T0921_L2SG_RSRFQ_0006.h5	H5T_C_S1	
314	Processing_attributes														Input File Name 217	GC1SG1_20180806D01D_T0922_L2SG_RSRFQ_0006.h5	H5T_C_S1	
315	Processing_attributes														Input File Name 218	GC1SG1_20180806D01D_T0923_L2SG_RSRFQ_0006.h5	H5T_C_S1	
316	Processing_attributes														Input File Name 219	GC1SG1_20180806D01D_T0924_L2SG_RSRFQ_0006.h5	H5T_C_S1	
317	Processing_attributes														Input File Name 220	GC1SG1_20180806D01D_T0925_L2SG_RSRFQ_0006.h5	H5T_C_S1	
318	Processing_attributes														Input File Name 221	GC1SG1_20180806D01D_T0926_L2SG_RSRFQ_0006.h5	H5T_C_S1	
319	Processing_attributes														Input File Name 222	GC1SG1_20180806D01D_T0927_L2SG_RSRFQ_0006.h5	H5T_C_S1	
320	Processing_attributes														Input File Name 223	GC1SG1_20180806D01D_T0928_L2SG_RSRFQ_0006.h5	H5T_C_S1	
321	Processing_attributes														Input File Name 224	GC1SG1_20180806D01D_T0929_L2SG_RSRFQ_0006.h5	H5T_C_S1	
322	Processing_attributes														Input File Name 225	GC1SG1_20180806D01D_T0930_L2SG_RSRFQ_0006.h5	H5T_C_S1	
323	Processing_attributes														Input File Name 226	GC1SG1_20180806D01D_T0931_L2SG_RSRFQ_0006.h5	H5T_C_S1	
324	Processing_attributes														Input File Name 227	GC1SG1_20180806D01D_T0932_L2SG_RSRFQ_0006.h5	H5T_C_S1	
325	Processing_attributes														Input File Name 228	GC1SG1_20180806D01D_T0933_L2SG_RSRFQ_0006.h5	H5T_C_S1	
326	Processing_attributes														Input File Name 229	GC1SG1_20180806D01D_T0934_L2SG_RSRFQ_0006.h5	H5T_C_S1	
327	Processing_attributes														Input File Name 230	GC1SG1_20180806D01D_T1000_L2SG_RSRFQ_0006.h5	H5T_C_S1	
328	Processing_attributes														Input File Name 231	GC1SG1_20180806D01D_T1001_L2SG_RSRFQ_0006.h5	H5T_C_S1	
329	Processing_attributes														Input File Name 232	GC1SG1_20180806D01D_T1002_L2SG_RSRFQ_0006.h5	H5T_C_S1	
330	Processing_attributes														Input File Name 233	GC1SG1_20180806D01D_T1010_L2SG_RSRFQ_0006.h5	H5T_C_S1	
331	Processing_attributes														Input File Name 234	GC1SG1_20180806D01D_T1011_L2SG_RSRFQ_0006.h5	H5T_C_S1	
332	Processing_attributes														Input File Name 235	GC1SG1_20180806D01D_T1012_L2SG_RSRFQ_0006.h5	H5T_C_S1	
333	Processing_attributes														Input File Name 236	GC1SG1_20180806D01D_T1013_L2SG_RSRFQ_0006.h5	H5T_C_S1	
334	Processing_attributes														Input File Name 237	GC1SG1_20180806D01D_T1014_L2SG_RSRFQ_0006.h5	H5T_C_S1	
335	Processing_attributes														Input File Name 238	GC1SG1_20180806D01D_T1018_L2SG_RSRFQ_0006.h5	H5T_C_S1	
336	Processing_attributes														Input File Name 239	GC1SG1_20180806D01D_T1019_L2SG_RSRFQ_0006.h5	H5T_C_S1	
337	Processing_attributes														Input File Name 240	GC1SG1_20180806D01D_T1020_L2SG_RSRFQ_0006.h5	H5T_C_S1	
338	Processing_attributes														Input File Name 241	GC1SG1_20180806D01D_T1021_L2SG_RSRFQ_0006.h5	H5T_C_S1	
339	Processing_attributes														Input File Name 242	GC1SG1_20180806D01D_T1022_L2SG_RSRFQ_0006.h5	H5T_C_S1	
340	Processing_attributes														Input File Name 243	GC1SG1_20180806D01D_T1023_L2SG_RSRFQ_0006.h5	H5T_C_S1	
341	Processing_attributes														Input File Name 244	GC1SG1_20180806D01D_T1024_L2SG_RSRFQ_0006.h5	H5T_C_S1	
342	Processing_attributes														Input File Name 245	GC1SG1_20180806D01D_T1027_L2SG_RSRFQ_0006.h5	H5T_C_S1	
343	Processing_attributes														Input File Name 246	GC1SG1_20180806D01D_T1028_L2SG_RSRFQ_0006.h5	H5T_C_S1	
344	Processing_attributes														Input File Name 247	GC1SG1_20180806D01D_T1029_L2SG_RSRFQ_0006.h5	H5T_C_S1	
345	Processing_attributes														Input File Name 248	GC1SG1_20180806D01D_T1030_L2SG_RSRFQ_0006.h5	H5T_C_S1	
346	Processing_attributes														Input File Name 249	GC1SG1_20180806D01D_T1031_L2SG_RSRFQ_0006.h5	H5T_C_S1	
347	Processing_attributes														Input File Name 250	GC1SG1_20180806D01D_T1032_L2SG_RSRFQ_0006.h5	H5T_C_S1	
348	Processing_attributes														Input File Name 251	GC1SG1_20180806D01D_T1033_L2SG_RSRFQ_0006.h5	H5T_C_S1	
349	Processing_attributes														Input File Name 252	GC1SG1_20180806D01D_T1034_L2SG_RSRFQ_0006.h5	H5T_C_S1	
350	Processing_attributes														Input File Name 253	GC1SG1_20180806D01D_T1101_L2SG_RSRFQ_0006.h5	H5T_C_S1	
351	Processing_attributes														Input File Name 254	GC1SG1_20180806D01D_T1102_L2SG_RSRFQ_0006.h5	H5T_C_S1	
352	Processing_attributes														Input File Name 255	GC1SG1_20180806D01D_T1103_L2SG_RSRFQ_0006.h5	H5T_C_S1	
353	Processing_attributes														Input File Name 256	GC1SG1_20180806D01D_T1110_L2SG_RSRFQ_0006.h5	H5T_C_S1	
354	Processing_attributes														Input File Name 257	GC1SG1_20180806D01D_T1111_L2SG_RSRFQ_0006.h5	H5T_C_S1	
355	Processing_attributes														Input File Name 258	GC1SG1_20180806D01D_T1112_L2SG_RSRFQ_0006.h5	H5T_C_S1	
356	Processing_attributes														Input File Name 259	GC1SG1_20180806D01D_T1113_L2SG_RSRFQ_0006.h5	H5T_C_S1	
357	Processing_attributes														Input File Name 260	GC1SG1_20180806D01D_T1114_L2SG_RSRFQ_0006.h5	H5T_C_S1	
358	Processing_attributes														Input File Name 261	GC1SG1_20180806D01D_T1118_L2SG_RSRFQ_0006.h5	H5T_C_S1	
359	Processing_attributes														Input File Name 262	GC1SG1_20180806D01D_T1119_L2SG_RSRFQ_0006.h5	H5T_C_S1	
360	Processing_attributes														Input File Name 263	GC1SG1_20180806D01D_T1120_L2SG_RSRFQ_0006.h5	H5T_C_S1	

No.	Group	Dataset	Dataset Description	Type	1Dim	2Dim	3Dim	4Dim	Compress	Compress Lv.	Chunk1Dim	Chunk2Dim	Chunk3Dim	Chunk4Dim	Attribute	Attribute Value	Attribute type	Attribute Note
361	Processing_attributes														Input File Name 264	GC1SG1_20180806D01D_T1121_L2SG_RSRFQ_0006.h5	H5T_C_S1	
362	Processing_attributes														Input File Name 265	GC1SG1_20180806D01D_T1122_L2SG_RSRFQ_0006.h5	H5T_C_S1	
363	Processing_attributes														Input File Name 266	GC1SG1_20180806D01D_T1123_L2SG_RSRFQ_0006.h5	H5T_C_S1	
364	Processing_attributes														Input File Name 267	GC1SG1_20180806D01D_T1127_L2SG_RSRFQ_0006.h5	H5T_C_S1	
365	Processing_attributes														Input File Name 268	GC1SG1_20180806D01D_T1128_L2SG_RSRFQ_0006.h5	H5T_C_S1	
366	Processing_attributes														Input File Name 269	GC1SG1_20180806D01D_T1129_L2SG_RSRFQ_0006.h5	H5T_C_S1	
367	Processing_attributes														Input File Name 270	GC1SG1_20180806D01D_T1130_L2SG_RSRFQ_0006.h5	H5T_C_S1	
368	Processing_attributes														Input File Name 271	GC1SG1_20180806D01D_T1131_L2SG_RSRFQ_0006.h5	H5T_C_S1	
369	Processing_attributes														Input File Name 272	GC1SG1_20180806D01D_T1132_L2SG_RSRFQ_0006.h5	H5T_C_S1	
370	Processing_attributes														Input File Name 273	GC1SG1_20180806D01D_T1133_L2SG_RSRFQ_0006.h5	H5T_C_S1	
371	Processing_attributes														Input File Name 274	GC1SG1_20180806D01D_T1202_L2SG_RSRFQ_0006.h5	H5T_C_S1	
372	Processing_attributes														Input File Name 275	GC1SG1_20180806D01D_T1203_L2SG_RSRFQ_0006.h5	H5T_C_S1	
373	Processing_attributes														Input File Name 276	GC1SG1_20180806D01D_T1204_L2SG_RSRFQ_0006.h5	H5T_C_S1	
374	Processing_attributes														Input File Name 277	GC1SG1_20180806D01D_T1205_L2SG_RSRFQ_0006.h5	H5T_C_S1	
375	Processing_attributes														Input File Name 278	GC1SG1_20180806D01D_T1210_L2SG_RSRFQ_0006.h5	H5T_C_S1	
376	Processing_attributes														Input File Name 279	GC1SG1_20180806D01D_T1211_L2SG_RSRFQ_0006.h5	H5T_C_S1	
377	Processing_attributes														Input File Name 280	GC1SG1_20180806D01D_T1212_L2SG_RSRFQ_0006.h5	H5T_C_S1	
378	Processing_attributes														Input File Name 281	GC1SG1_20180806D01D_T1213_L2SG_RSRFQ_0006.h5	H5T_C_S1	
379	Processing_attributes														Input File Name 282	GC1SG1_20180806D01D_T1214_L2SG_RSRFQ_0006.h5	H5T_C_S1	
380	Processing_attributes														Input File Name 283	GC1SG1_20180806D01D_T1218_L2SG_RSRFQ_0006.h5	H5T_C_S1	
381	Processing_attributes														Input File Name 284	GC1SG1_20180806D01D_T1219_L2SG_RSRFQ_0006.h5	H5T_C_S1	
382	Processing_attributes														Input File Name 285	GC1SG1_20180806D01D_T1220_L2SG_RSRFQ_0006.h5	H5T_C_S1	
383	Processing_attributes														Input File Name 286	GC1SG1_20180806D01D_T1221_L2SG_RSRFQ_0006.h5	H5T_C_S1	
384	Processing_attributes														Input File Name 287	GC1SG1_20180806D01D_T1222_L2SG_RSRFQ_0006.h5	H5T_C_S1	
385	Processing_attributes														Input File Name 288	GC1SG1_20180806D01D_T1223_L2SG_RSRFQ_0006.h5	H5T_C_S1	
386	Processing_attributes														Input File Name 289	GC1SG1_20180806D01D_T1226_L2SG_RSRFQ_0006.h5	H5T_C_S1	
387	Processing_attributes														Input File Name 290	GC1SG1_20180806D01D_T1227_L2SG_RSRFQ_0006.h5	H5T_C_S1	
388	Processing_attributes														Input File Name 291	GC1SG1_20180806D01D_T1228_L2SG_RSRFQ_0006.h5	H5T_C_S1	
389	Processing_attributes														Input File Name 292	GC1SG1_20180806D01D_T1229_L2SG_RSRFQ_0006.h5	H5T_C_S1	
390	Processing_attributes														Input File Name 293	GC1SG1_20180806D01D_T1230_L2SG_RSRFQ_0006.h5	H5T_C_S1	
391	Processing_attributes														Input File Name 294	GC1SG1_20180806D01D_T1231_L2SG_RSRFQ_0006.h5	H5T_C_S1	
392	Processing_attributes														Input File Name 295	GC1SG1_20180806D01D_T1232_L2SG_RSRFQ_0006.h5	H5T_C_S1	
393	Processing_attributes														Input File Name 296	GC1SG1_20180806D01D_T1233_L2SG_RSRFQ_0006.h5	H5T_C_S1	
394	Processing_attributes														Input File Name 297	GC1SG1_20180806D01D_T1304_L2SG_RSRFQ_0006.h5	H5T_C_S1	
395	Processing_attributes														Input File Name 298	GC1SG1_20180806D01D_T1305_L2SG_RSRFQ_0006.h5	H5T_C_S1	
396	Processing_attributes														Input File Name 299	GC1SG1_20180806D01D_T1306_L2SG_RSRFQ_0006.h5	H5T_C_S1	
397	Processing_attributes														Input File Name 300	GC1SG1_20180806D01D_T1311_L2SG_RSRFQ_0006.h5	H5T_C_S1	
398	Processing_attributes														Input File Name 301	GC1SG1_20180806D01D_T1312_L2SG_RSRFQ_0006.h5	H5T_C_S1	
399	Processing_attributes														Input File Name 302	GC1SG1_20180806D01D_T1313_L2SG_RSRFQ_0006.h5	H5T_C_S1	
400	Processing_attributes														Input File Name 303	GC1SG1_20180806D01D_T1314_L2SG_RSRFQ_0006.h5	H5T_C_S1	
401	Processing_attributes														Input File Name 304	GC1SG1_20180806D01D_T1315_L2SG_RSRFQ_0006.h5	H5T_C_S1	
402	Processing_attributes														Input File Name 305	GC1SG1_20180806D01D_T1318_L2SG_RSRFQ_0006.h5	H5T_C_S1	
403	Processing_attributes														Input File Name 306	GC1SG1_20180806D01D_T1319_L2SG_RSRFQ_0006.h5	H5T_C_S1	
404	Processing_attributes														Input File Name 307	GC1SG1_20180806D01D_T1320_L2SG_RSRFQ_0006.h5	H5T_C_S1	
405	Processing_attributes														Input File Name 308	GC1SG1_20180806D01D_T1321_L2SG_RSRFQ_0006.h5	H5T_C_S1	
406	Processing_attributes														Input File Name 309	GC1SG1_20180806D01D_T1322_L2SG_RSRFQ_0006.h5	H5T_C_S1	
407	Processing_attributes														Input File Name 310	GC1SG1_20180806D01D_T1326_L2SG_RSRFQ_0006.h5	H5T_C_S1	
408	Processing_attributes														Input File Name 311	GC1SG1_20180806D01D_T1327_L2SG_RSRFQ_0006.h5	H5T_C_S1	
409	Processing_attributes														Input File Name 312	GC1SG1_20180806D01D_T1328_L2SG_RSRFQ_0006.h5	H5T_C_S1	
410	Processing_attributes														Input File Name 313	GC1SG1_20180806D01D_T1329_L2SG_RSRFQ_0006.h5	H5T_C_S1	
411	Processing_attributes														Input File Name 314	GC1SG1_20180806D01D_T1330_L2SG_RSRFQ_0006.h5	H5T_C_S1	
412	Processing_attributes														Input File Name 315	GC1SG1_20180806D01D_T1331_L2SG_RSRFQ_0006.h5	H5T_C_S1	
413	Processing_attributes														Input File Name 316	GC1SG1_20180806D01D_T1406_L2SG_RSRFQ_0006.h5	H5T_C_S1	
414	Processing_attributes														Input File Name 317	GC1SG1_20180806D01D_T1407_L2SG_RSRFQ_0006.h5	H5T_C_S1	
415	Processing_attributes														Input File Name 318	GC1SG1_20180806D01D_T1408_L2SG_RSRFQ_0006.h5	H5T_C_S1	
416	Processing_attributes														Input File Name 319	GC1SG1_20180806D01D_T1409_L2SG_RSRFQ_0006.h5	H5T_C_S1	
417	Processing_attributes														Input File Name 320	GC1SG1_20180806D01D_T1412_L2SG_RSRFQ_0006.h5	H5T_C_S1	
418	Processing_attributes														Input File Name 321	GC1SG1_20180806D01D_T1413_L2SG_RSRFQ_0006.h5	H5T_C_S1	
419	Processing_attributes														Input File Name 322	GC1SG1_20180806D01D_T1414_L2SG_RSRFQ_0006.h5	H5T_C_S1	
420	Processing_attributes														Input File Name 323	GC1SG1_20180806D01D_T1415_L2SG_RSRFQ_0006.h5	H5T_C_S1	
421	Processing_attributes														Input File Name 324	GC1SG1_20180806D01D_T1416_L2SG_RSRFQ_0006.h5	H5T_C_S1	
422	Processing_attributes														Input File Name 325	GC1SG1_20180806D01D_T1421_L2SG_RSRFQ_0006.h5	H5T_C_S1	
423	Processing_attributes														Input File Name 326	GC1SG1_20180806D01D_T1425_L2SG_RSRFQ_0006.h5	H5T_C_S1	
424	Processing_attributes														Input File Name 327	GC1SG1_20180806D01D_T1426_L2SG_RSRFQ_0006.h5	H5T_C_S1	
425	Processing_attributes														Input File Name 328	GC1SG1_20180806D01D_T1427_L2SG_RSRFQ_0006.h5	H5T_C_S1	
426	Processing_attributes														Input File Name 329	GC1SG1_20180806D01D_T1428_L2SG_RSRFQ_0006.h5	H5T_C_S1	
427	Processing_attributes														Input File Name 330	GC1SG1_20180806D01D_T1429_L2SG_RSRFQ_0006.h5	H5T_C_S1	
428	Processing_attributes														Input File Name 331	GC1SG1_20180806D01D_T1510_L2SG_RSRFQ_0006.h5	H5T_C_S1	
429	Processing_attributes														Input File Name 332	GC1SG1_20180806D01D_T1512_L2SG_RSRFQ_0006.h5	H5T_C_S1	
430	Processing_attributes														Input File Name 333	GC1SG1_20180806D01D_T1513_L2SG_RSRFQ_0006.h5	H5T_C_S1	
431	Processing_attributes														Input File Name 334	GC1SG1_20180806D01D_T1514_L2SG_RSRFQ_0006.h5	H5T_C_S1	
432	Processing_attributes														Input File Name 335	GC1SG1_20180806D01D_T1515_L2SG_RSRFQ_0006.h5	H5T_C_S1	
433	Processing_attributes														Input File Name 336	GC1SG1_20180806D01D_T1516_L2SG_RSRFQ_0006.h5	H5T_C_S1	
434	Processing_attributes														Input File Name 337	GC1SG1_20180806D01D_T1519_L2SG_RSRFQ_0006.h5	H5T_C_S1	
435	Processing_attributes														Input File Name 338	GC1SG1_20180806D01D_T1520_L2SG_RSRFQ_0006.h5	H5T_C_S1	
436	Processing_attributes														Input File Name 339	GC1SG1_20180806D01D_T1521_L2SG_RSRFQ_0006.h5	H5T_C_S1	
437	Processing_attributes														Input File Name 340	GC1SG1_20180806D01D_T1522_L2SG_RSRFQ_0006.h5	H5T_C_S1	
438	Processing_attributes														Input File Name 341	GC1SG1_20180806D01D_T1526_L2SG_RSRFQ_0006.h5	H5T_C_S1	
439	Processing_attributes														Input File Name 342	GC1SG1_20180806D01D_T1618_L2SG_RSRFQ_0006.h5	H5T_C_S1	
440	Processing_attributes														Input File Name 343	GC1SG1_20180806D01D_T1619_L2SG_RSRFQ_0006.h5	H5T_C_S1	
441	Processing_attributes														Input File Name 344	GC1SG1_20180806D01D_T1620_L2SG_RSRFQ_0006.h5	H5T_C_S1	
442	Processing_attributes														Input File Name 345	GC1SG1_20180806D01D_T1621_L2SG_RSRFQ_0006.h5	H5T_C_S1	
443	Processing_attributes														Input File Name 346	GC1SG1_20180806D01D_T1622_L2SG_RSRFQ_0006.h5	H5T_C_S1	
444	Processing_attributes														Input File Name 347	GC1SG1_20180806D01D_T1719_L2SG_RSRFQ_0006.h5	H5T_C_S1	

No.	Group	Dataset	Dataset Description	Type	1Dim	2Dim	3Dim	4Dim	Compress	Compress Lv.	Chunk1Dim	Chunk2Dim	Chunk3Dim	Chunk4Dim	Attribute	Attribute Value	Attribute type	Attribute Note
1	Geometry_data														Grid_interval	0.0416667	H5T_IEEE_F32LE	
2	Geometry_data														Grid_interval_unit	deg	H5T_C_S1	
3	Geometry_data														Image_projection	Non-map projected one dimensional array. Bin height is 1/[Grid_interval] deg. and bin width depends on its latitude (1/[Grid_interval]/cos(lat.) deg.). The area of each bin is equal. The bin is started from -180 deg. longitude to eastbound and from -90 deg. latitude (south) to 90 deg. (north).	H5T_C_S1	
4	Geometry_data														Number_of_bins	23761676	H5T_STD_I32LE	
5	Geometry_data														Lower_left_latitude	-90.0	H5T_IEEE_F32LE	
6	Geometry_data														Lower_left_longitude	-180.0	H5T_IEEE_F32LE	
7	Geometry_data														Lower_right_latitude	-90.0	H5T_IEEE_F32LE	
8	Geometry_data														Lower_right_longitude	180.0	H5T_IEEE_F32LE	
9	Geometry_data														Upper_left_latitude	90.0	H5T_IEEE_F32LE	
10	Geometry_data														Upper_left_longitude	-180.0	H5T_IEEE_F32LE	
11	Geometry_data														Upper_right_latitude	90.0	H5T_IEEE_F32LE	
12	Geometry_data														Upper_right_longitude	180.0	H5T_IEEE_F32LE	
13	Global_attributes														Algorithm_depelopper	Japan Aerospace Exploration Agency (JAXA)	H5T_C_S1	
14	Global_attributes														Dataset_description	Level-3 daily spatial binning file of Tb_TI01	H5T_C_S1	
15	Global_attributes														Product_file_name	GC1SG1_20180806D01D_X0000_3BSG_RT01F_0100.h5	H5T_C_S1	
16	Global_attributes														Product_level	Level-3	H5T_C_S1	
17	Global_attributes														Product_name	Level-3 spatial binned parameters	H5T_C_S1	
18	Global_attributes														Product_version	0100	H5T_C_S1	
19	Global_attributes														Satellite	Global Change Observation Mission - Climate (GCOM-C)	H5T_C_S1	
20	Global_attributes														Sensor	Second-generation Global Imager (SGLI)	H5T_C_S1	
21	Global_attributes														Algorithm_version	1.00	H5T_C_S1	
22	Global_attributes														Parameter_version	001.00	H5T_C_S1	
23	Global_attributes														Image_start_time	20180806 00:00:00.000	H5T_C_S1	
24	Global_attributes														Image_end_time	20180806 23:29:42.000	H5T_C_S1	
25	Image_data														Grid_interval	0.0416667	H5T_IEEE_F32LE	
26	Image_data														Grid_interval_unit	deg	H5T_C_S1	
27	Image_data														Image_projection	Non-map projected one dimensional array. Bin height is 1/[Grid_interval] deg. and bin width depends on its latitude (1/[Grid_interval]/cos(lat.) deg.). The area of each bin is equal. The bin is started from -180 deg. longitude to eastbound and from -90 deg. latitude (south) to 90 deg. (north).	H5T_C_S1	
28	Image_data														Number_of_bins	23761676	H5T_STD_I32LE	
29	Image_data														Lower_left_latitude	-90.0	H5T_IEEE_F32LE	
30	Image_data														Lower_left_longitude	-180.0	H5T_IEEE_F32LE	
31	Image_data														Lower_right_latitude	-90.0	H5T_IEEE_F32LE	
32	Image_data														Lower_right_longitude	180.0	H5T_IEEE_F32LE	
33	Image_data														Upper_left_latitude	90.0	H5T_IEEE_F32LE	
34	Image_data														Upper_left_longitude	-180.0	H5T_IEEE_F32LE	
35	Image_data														Upper_right_latitude	90.0	H5T_IEEE_F32LE	
36	Image_data														Upper_right_longitude	180.0	H5T_IEEE_F32LE	
37	Image_data	Tb_TI01_AVE		H5T_STD_U16LE	23761676				gzip	4	23761676				Error_DN	65535	H5T_STD_U16LE	
38	Image_data	Tb_TI01_AVE		H5T_STD_U16LE	23761676				gzip	4	23761676				Data_description	Average of Tb_TI01 parameter (spatial statistics)	H5T_C_S1	
39	Image_data	Tb_TI01_AVE		H5T_STD_U16LE	23761676				gzip	4	23761676				Maximum_valid_DN	65534	H5T_STD_U16LE	
40	Image_data	Tb_TI01_AVE		H5T_STD_U16LE	23761676				gzip	4	23761676				Minimum_valid_DN	0	H5T_STD_U16LE	
41	Image_data	Tb_TI01_AVE		H5T_STD_U16LE	23761676				gzip	4	23761676				Offset	0.0	H5T_IEEE_F32LE	
42	Image_data	Tb_TI01_AVE		H5T_STD_U16LE	23761676				gzip	4	23761676				Slope	0.01	H5T_IEEE_F32LE	
43	Image_data	Tb_TI01_AVE		H5T_STD_U16LE	23761676				gzip	4	23761676				Unit	Kelvin	H5T_C_S1	
44	Image_data	Tb_TI01_Date		H5T_STD_U8LE	23761676				gzip	4	23761676				Data_description	Date information employed in the statistics. (Always 1 for this 3BSG-daily product)	H5T_C_S1	
45	Image_data	Tb_TI01_Date		H5T_STD_U8LE	23761676				gzip	4	23761676				Error_DN	255	H5T_STD_U8LE	
46	Image_data	Tb_TI01_Date		H5T_STD_U8LE	23761676				gzip	4	23761676				Maximum_valid_DN	254	H5T_STD_U16LE	
47	Image_data	Tb_TI01_Date		H5T_STD_U8LE	23761676				gzip	4	23761676				Minimum_valid_DN	0	H5T_STD_U16LE	
48	Image_data	Tb_TI01_Date		H5T_STD_U8LE	23761676				gzip	4	23761676				Offset	0.0	H5T_IEEE_F32LE	
49	Image_data	Tb_TI01_Date		H5T_STD_U8LE	23761676				gzip	4	23761676				Slope	1.0	H5T_IEEE_F32LE	
50	Image_data	Tb_TI01_Date		H5T_STD_U8LE	23761676				gzip	4	23761676				Unit	day	H5T_C_S1	
51	Image_data	Tb_TI01_MAX		H5T_STD_U16LE	23761676				gzip	4	23761676				Data_description	Maximum of Tb_TI01 parameter (spatial statistics)	H5T_C_S1	
52	Image_data	Tb_TI01_MAX		H5T_STD_U16LE	23761676				gzip	4	23761676				Error_DN	65535	H5T_STD_U16LE	
53	Image_data	Tb_TI01_MAX		H5T_STD_U16LE	23761676				gzip	4	23761676				Maximum_valid_DN	65534	H5T_STD_U16LE	
54	Image_data	Tb_TI01_MAX		H5T_STD_U16LE	23761676				gzip	4	23761676				Minimum_valid_DN	0	H5T_STD_U16LE	
55	Image_data	Tb_TI01_MAX		H5T_STD_U16LE	23761676				gzip	4	23761676				Offset	0.0	H5T_IEEE_F32LE	
56	Image_data	Tb_TI01_MAX		H5T_STD_U16LE	23761676				gzip	4	23761676				Slope	0.01	H5T_IEEE_F32LE	
57	Image_data	Tb_TI01_MAX		H5T_STD_U16LE	23761676				gzip	4	23761676				Unit	Kelvin	H5T_C_S1	
58	Image_data	Tb_TI01_MIN		H5T_STD_U16LE	23761676				gzip	4	23761676				Data_description	Minimum of Tb_TI01 parameter (spatial statistics)	H5T_C_S1	
59	Image_data	Tb_TI01_MIN		H5T_STD_U16LE	23761676				gzip	4	23761676				Error_DN	65535	H5T_STD_U16LE	
60	Image_data	Tb_TI01_MIN		H5T_STD_U16LE	23761676				gzip	4	23761676				Maximum_valid_DN	65534	H5T_STD_U16LE	
61	Image_data	Tb_TI01_MIN		H5T_STD_U16LE	23761676				gzip	4	23761676				Minimum_valid_DN	0	H5T_STD_U16LE	
62	Image_data	Tb_TI01_MIN		H5T_STD_U16LE	23761676				gzip	4	23761676				Offset	0.0	H5T_IEEE_F32LE	
63	Image_data	Tb_TI01_MIN		H5T_STD_U16LE	23761676				gzip	4	23761676				Slope	0.01	H5T_IEEE_F32LE	
64	Image_data	Tb_TI01_MIN		H5T_STD_U16LE	23761676				gzip	4	23761676				Unit	Kelvin	H5T_C_S1	
65	Image_data	Tb_TI01_Ninput		H5T_STD_U16LE	23761676				gzip	4	23761676				Data_description	The number of input data	H5T_C_S1	
66	Image_data	Tb_TI01_Ninput		H5T_STD_U16LE	23761676				gzip	4	23761676				Error_DN	65535	H5T_STD_U16LE	
67	Image_data	Tb_TI01_Ninput		H5T_STD_U16LE	23761676				gzip	4	23761676				Maximum_valid_DN	347	H5T_STD_U16LE	
68	Image_data	Tb_TI01_Ninput		H5T_STD_U16LE	23761676				gzip	4	23761676				Minimum_valid_DN	0	H5T_STD_U16LE	
69	Image_data	Tb_TI01_Ninput		H5T_STD_U16LE	23761676				gzip	4	23761676				Offset	0.0	H5T_IEEE_F32LE	
70	Image_data	Tb_TI01_Ninput		H5T_STD_U16LE	23761676				gzip	4	23761676				Slope	1.0	H5T_IEEE_F32LE	
71	Image_data	Tb_TI01_Ninput		H5T_STD_U16LE	23761676				gzip	4	23761676				Unit	NA	H5T_C_S1	
72	Image_data	Tb_TI01_Nused		H5T_STD_U16LE	23761676				gzip	4	23761676				Data_description	The number of data used in the statistics	H5T_C_S1	
73	Image_data	Tb_TI01_Nused		H5T_STD_U16LE	23761676				gzip	4	23761676				Error_DN	65535	H5T_STD_U16LE	
74	Image_data	Tb_TI01_Nused		H5T_STD_U16LE	23761676				gzip	4	23761676				Maximum_valid_DN	347	H5T_STD_U16LE	
75	Image_data	Tb_TI01_Nused		H5T_STD_U16LE	23761676				gzip	4	23761676				Minimum_valid_DN	0	H5T_STD_U16LE	
76	Image_data	Tb_TI01_Nused		H5T_STD_U16LE	23761676				gzip	4	23761676				Offset	0.0	H5T_IEEE_F32LE	
77	Image_data	Tb_TI01_Nused		H5T_STD_U16LE	23761676				gzip	4	23761676				Slope	1.0	H5T_IEEE_F32LE	
78	Image_data	Tb_TI01_Nused		H5T_STD_U16LE	23761676				gzip	4	23761676				Unit	NA	H5T_C_S1	
79	Image_data	Tb_TI01_QA_flag		H5T_STD_U8LE	23761676				gzip	4	23761676				Data_description	QA information flag ([bit field 1-0]: water(land frac.=0%)=00, mostly water(0<land frac.<50%)=01, mostly coastal(50<land frac.<100%)=10, land(land frac=100%)=11. If no input data available, all bit fields are set to 1 (i.e., flag value = 255). If pixel value in l2 data is Error_DN, flag value = 254)	H5T_C_S1	
80	Image_data	Tb_TI01_QA_flag		H5T_STD_U8LE	23761676				gzip	4	23761676				Error_DN	255	H5T_STD_U8LE	
81	Image_data	Tb_TI01_QA_flag		H5T_STD_U8LE	23761676				gzip	4	23761676				Maximum_valid_DN	253	H5T_STD_U16LE	
82	Image_data	Tb_TI01_QA_flag		H5T_STD_U8LE	23761676				gzip	4	23761676				Minimum_valid_DN	0	H5T_STD_U16LE	
83	Image_data	Tb_TI01_QA_flag		H5T_STD_U8LE	23761676				gzip	4	23761676				Offset	0.0	H5T_IEEE_F32LE	
84	Image_data	Tb_TI01_QA_flag		H5T_STD_U8LE	23761676				gzip	4	23761676				Slope	1.0	H5T_IEEE_F32LE	
85	Image_data	Tb_TI01_QA_flag		H5T_STD_U8LE	23761676				gzip	4	23761676				Unit	NA	H5T_C_S1	
86	Image_data	Tb_TI01_RMS		H5T_STD_U16LE	23761676				gzip	4	23761676				Data_description	Root Mean Square of Tb_TI01 parameter (spatial statistics)	H5T_C_S1	
87	Image_data	Tb_TI01_RMS		H5T_STD_U16LE	23761676				gzip	4	23761676				Error_DN	65535	H5T_STD_U16LE	
88	Image_data	Tb_TI01_RMS		H5T_STD_U16LE	23761676				gzip	4	23761676				Maximum_valid_DN	65534	H5T_STD_U16LE	
89	Image_data	Tb_TI01_RMS		H5T_STD_U16LE	23761676				gzip	4	23761676				Minimum_valid_DN	0	H5T_STD_U16LE	
90	Image_data	Tb_TI01_RMS		H5T_STD_U16LE	23761676				gzip	4	23761676				Offset	0.0	H5T_IEEE_F32LE	
91	Image_data	Tb_TI01_RMS		H5T_STD_U16LE	23761676				gzip	4	23761676				Slope	0.01	H5T_IEEE_F32LE	
92	Image_data	Tb_TI01_RMS		H5T_STD_U16LE	23761676				gzip	4	23761676				Unit	Kelvin	H5T_C_S1	
93	Processing_attributes														Contact_point	JAXA/Earth Observation Research Center (EORC)	H5T_C_S1	
94	Processing_attributes														Processing_UT	20180808 07:25:29	H5T_C_S1	
95	Processing_attributes														Processing_organization	JAXA/GCOM-C science project	H5T_C_S1	
96	Processing_attributes														Processing_result	Good	H5T_C_S1	
97	Processing_attributes														Input_files		H5T_C_S1	
98	Processing_attributes														Input File Name 001	GC1SG1_20180806D01D_T0014_L2SG_RSRFQ_0006.h5	H5T_C_S1	
99	Processing_attributes														Input File Name 002	GC1SG1_20180806D01D_T0015_L2SG_RSRFQ_0006.h5	H5T_C_S1	
100	Processing_attributes														Input File Name 003	GC1SG1_20180806D01D_T0016_L2SG_RSRFQ_0006.h5	H5T_C_S1	
101	Processing_attributes														Input File Name 004	GC1SG1_20180806D01D_T0017_L2SG_RSRFQ_0006.h5	H5T_C_S1	
102	Processing_attributes														Input File Name 005	GC1SG1_20180806D01D_T0018_L2SG_RSRFQ_0006.h5	H5T_C_S1	
103	Processing_attributes														Input File Name 006	GC1SG1_20180806D01D_T0019_L2SG_RSRFQ_0006.h5	H5T_C_S1	
104	Processing_attributes														Input File Name 007	GC1SG1_20180806D01D_T0020_L2SG_RSRFQ_0006.h5	H5T_C_S1	
105	Processing_attributes														Input File Name 008	GC1SG1_20180806D01D_T0021_L2SG_RSRFQ_0006.h5	H5T_C_S1	
106	Processing_attributes														Input File Name 009	GC1SG1_20180806D01D_T0111_L2SG_RSRFQ_0006.h5	H5T_C_S1	
107	Processing_attributes														Input File Name 010	GC1SG1_20180806D01D_T0112_L2SG_RSRFQ_0006.h5	H5T_C_S1	
108	Processing_attributes														Input File Name 011	GC1SG1_20180806D01D_T0113_L2SG_RSRFQ_0006.h5	H5T_C_S1	
109	Processing_attributes														Input File Name 012	GC1SG1_20180806D01D_T0114_L2SG_RSRFQ_0006.h5	H5T_C_S1	
110	Processing_attributes														Input File Name 013	GC1SG1_20180806D01D_T0115_L2SG_RSRFQ_0006.h5	H5T_C_S1	
111	Processing_attributes														Input File Name 014	GC1SG1_20180806D01D_T0116_L2SG_RSRFQ_0006.h5	H5T_C_S1	
112	Processing_attributes														Input File Name 015	GC1SG1_20180806D01D_T0117_L2SG_RSRFQ_0006.h5	H5T_C_S1	
113	Processing_attributes														Input File Name 016	GC1SG1_20180806D01D_T0118_L2SG_RSRFQ_0006.h5	H5T_C_S1	
114	Processing_attributes														Input File Name 017	GC1SG1_20180806D01D_T0119_L2SG_RSRFQ_0006.h5	H5T_C_S1	
115	Processing_attributes														Input File Name 018	GC1SG1_20180806D01D_T0120_L2SG_RSRFQ_0006.h5	H5T_C_S1	
116	Processing_attributes														Input File Name 019	GC1SG1_20180806D01D_T0121_L2SG_RSRFQ_0006.h5	H5T_C_S1	

No.	Group	Dataset	Dataset Description	Type	1Dim	2Dim	3Dim	4Dim	Compress	Compress Lv.	Chunk1Dim	Chunk2Dim	Chunk3Dim	Chunk4Dim	Attribute	Attribute Value	Attribute type	Attribute Note
117	Processing_attributes														Input File Name 020	GC1SG1_20180806D01D_T0122_L2SG_RSRFQ_0006.h5	H5T_C_S1	
118	Processing_attributes														Input File Name 021	GC1SG1_20180806D01D_T0123_L2SG_RSRFQ_0006.h5	H5T_C_S1	
119	Processing_attributes														Input File Name 022	GC1SG1_20180806D01D_T0124_L2SG_RSRFQ_0006.h5	H5T_C_S1	
120	Processing_attributes														Input File Name 023	GC1SG1_20180806D01D_T0209_L2SG_RSRFQ_0006.h5	H5T_C_S1	
121	Processing_attributes														Input File Name 024	GC1SG1_20180806D01D_T0210_L2SG_RSRFQ_0006.h5	H5T_C_S1	
122	Processing_attributes														Input File Name 025	GC1SG1_20180806D01D_T0211_L2SG_RSRFQ_0006.h5	H5T_C_S1	
123	Processing_attributes														Input File Name 026	GC1SG1_20180806D01D_T0212_L2SG_RSRFQ_0006.h5	H5T_C_S1	
124	Processing_attributes														Input File Name 027	GC1SG1_20180806D01D_T0213_L2SG_RSRFQ_0006.h5	H5T_C_S1	
125	Processing_attributes														Input File Name 028	GC1SG1_20180806D01D_T0214_L2SG_RSRFQ_0006.h5	H5T_C_S1	
126	Processing_attributes														Input File Name 029	GC1SG1_20180806D01D_T0215_L2SG_RSRFQ_0006.h5	H5T_C_S1	
127	Processing_attributes														Input File Name 030	GC1SG1_20180806D01D_T0216_L2SG_RSRFQ_0006.h5	H5T_C_S1	
128	Processing_attributes														Input File Name 031	GC1SG1_20180806D01D_T0217_L2SG_RSRFQ_0006.h5	H5T_C_S1	
129	Processing_attributes														Input File Name 032	GC1SG1_20180806D01D_T0218_L2SG_RSRFQ_0006.h5	H5T_C_S1	
130	Processing_attributes														Input File Name 033	GC1SG1_20180806D01D_T0219_L2SG_RSRFQ_0006.h5	H5T_C_S1	
131	Processing_attributes														Input File Name 034	GC1SG1_20180806D01D_T0220_L2SG_RSRFQ_0006.h5	H5T_C_S1	
132	Processing_attributes														Input File Name 035	GC1SG1_20180806D01D_T0221_L2SG_RSRFQ_0006.h5	H5T_C_S1	
133	Processing_attributes														Input File Name 036	GC1SG1_20180806D01D_T0222_L2SG_RSRFQ_0006.h5	H5T_C_S1	
134	Processing_attributes														Input File Name 037	GC1SG1_20180806D01D_T0223_L2SG_RSRFQ_0006.h5	H5T_C_S1	
135	Processing_attributes														Input File Name 038	GC1SG1_20180806D01D_T0224_L2SG_RSRFQ_0006.h5	H5T_C_S1	
136	Processing_attributes														Input File Name 039	GC1SG1_20180806D01D_T0225_L2SG_RSRFQ_0006.h5	H5T_C_S1	
137	Processing_attributes														Input File Name 040	GC1SG1_20180806D01D_T0226_L2SG_RSRFQ_0006.h5	H5T_C_S1	
138	Processing_attributes														Input File Name 041	GC1SG1_20180806D01D_T0306_L2SG_RSRFQ_0006.h5	H5T_C_S1	
139	Processing_attributes														Input File Name 042	GC1SG1_20180806D01D_T0307_L2SG_RSRFQ_0006.h5	H5T_C_S1	
140	Processing_attributes														Input File Name 043	GC1SG1_20180806D01D_T0308_L2SG_RSRFQ_0006.h5	H5T_C_S1	
141	Processing_attributes														Input File Name 044	GC1SG1_20180806D01D_T0309_L2SG_RSRFQ_0006.h5	H5T_C_S1	
142	Processing_attributes														Input File Name 045	GC1SG1_20180806D01D_T0310_L2SG_RSRFQ_0006.h5	H5T_C_S1	
143	Processing_attributes														Input File Name 046	GC1SG1_20180806D01D_T0311_L2SG_RSRFQ_0006.h5	H5T_C_S1	
144	Processing_attributes														Input File Name 047	GC1SG1_20180806D01D_T0312_L2SG_RSRFQ_0006.h5	H5T_C_S1	
145	Processing_attributes														Input File Name 048	GC1SG1_20180806D01D_T0313_L2SG_RSRFQ_0006.h5	H5T_C_S1	
146	Processing_attributes														Input File Name 049	GC1SG1_20180806D01D_T0314_L2SG_RSRFQ_0006.h5	H5T_C_S1	
147	Processing_attributes														Input File Name 050	GC1SG1_20180806D01D_T0315_L2SG_RSRFQ_0006.h5	H5T_C_S1	
148	Processing_attributes														Input File Name 051	GC1SG1_20180806D01D_T0316_L2SG_RSRFQ_0006.h5	H5T_C_S1	
149	Processing_attributes														Input File Name 052	GC1SG1_20180806D01D_T0317_L2SG_RSRFQ_0006.h5	H5T_C_S1	
150	Processing_attributes														Input File Name 053	GC1SG1_20180806D01D_T0318_L2SG_RSRFQ_0006.h5	H5T_C_S1	
151	Processing_attributes														Input File Name 054	GC1SG1_20180806D01D_T0319_L2SG_RSRFQ_0006.h5	H5T_C_S1	
152	Processing_attributes														Input File Name 055	GC1SG1_20180806D01D_T0320_L2SG_RSRFQ_0006.h5	H5T_C_S1	
153	Processing_attributes														Input File Name 056	GC1SG1_20180806D01D_T0321_L2SG_RSRFQ_0006.h5	H5T_C_S1	
154	Processing_attributes														Input File Name 057	GC1SG1_20180806D01D_T0322_L2SG_RSRFQ_0006.h5	H5T_C_S1	
155	Processing_attributes														Input File Name 058	GC1SG1_20180806D01D_T0323_L2SG_RSRFQ_0006.h5	H5T_C_S1	
156	Processing_attributes														Input File Name 059	GC1SG1_20180806D01D_T0324_L2SG_RSRFQ_0006.h5	H5T_C_S1	
157	Processing_attributes														Input File Name 060	GC1SG1_20180806D01D_T0325_L2SG_RSRFQ_0006.h5	H5T_C_S1	
158	Processing_attributes														Input File Name 061	GC1SG1_20180806D01D_T0326_L2SG_RSRFQ_0006.h5	H5T_C_S1	
159	Processing_attributes														Input File Name 062	GC1SG1_20180806D01D_T0327_L2SG_RSRFQ_0006.h5	H5T_C_S1	
160	Processing_attributes														Input File Name 063	GC1SG1_20180806D01D_T0328_L2SG_RSRFQ_0006.h5	H5T_C_S1	
161	Processing_attributes														Input File Name 064	GC1SG1_20180806D01D_T0329_L2SG_RSRFQ_0006.h5	H5T_C_S1	
162	Processing_attributes														Input File Name 065	GC1SG1_20180806D01D_T0404_L2SG_RSRFQ_0006.h5	H5T_C_S1	
163	Processing_attributes														Input File Name 066	GC1SG1_20180806D01D_T0405_L2SG_RSRFQ_0006.h5	H5T_C_S1	
164	Processing_attributes														Input File Name 067	GC1SG1_20180806D01D_T0406_L2SG_RSRFQ_0006.h5	H5T_C_S1	
165	Processing_attributes														Input File Name 068	GC1SG1_20180806D01D_T0407_L2SG_RSRFQ_0006.h5	H5T_C_S1	
166	Processing_attributes														Input File Name 069	GC1SG1_20180806D01D_T0408_L2SG_RSRFQ_0006.h5	H5T_C_S1	
167	Processing_attributes														Input File Name 070	GC1SG1_20180806D01D_T0409_L2SG_RSRFQ_0006.h5	H5T_C_S1	
168	Processing_attributes														Input File Name 071	GC1SG1_20180806D01D_T0410_L2SG_RSRFQ_0006.h5	H5T_C_S1	
169	Processing_attributes														Input File Name 072	GC1SG1_20180806D01D_T0411_L2SG_RSRFQ_0006.h5	H5T_C_S1	
170	Processing_attributes														Input File Name 073	GC1SG1_20180806D01D_T0412_L2SG_RSRFQ_0006.h5	H5T_C_S1	
171	Processing_attributes														Input File Name 074	GC1SG1_20180806D01D_T0413_L2SG_RSRFQ_0006.h5	H5T_C_S1	
172	Processing_attributes														Input File Name 075	GC1SG1_20180806D01D_T0414_L2SG_RSRFQ_0006.h5	H5T_C_S1	
173	Processing_attributes														Input File Name 076	GC1SG1_20180806D01D_T0415_L2SG_RSRFQ_0006.h5	H5T_C_S1	
174	Processing_attributes														Input File Name 077	GC1SG1_20180806D01D_T0416_L2SG_RSRFQ_0006.h5	H5T_C_S1	
175	Processing_attributes														Input File Name 078	GC1SG1_20180806D01D_T0417_L2SG_RSRFQ_0006.h5	H5T_C_S1	
176	Processing_attributes														Input File Name 079	GC1SG1_20180806D01D_T0418_L2SG_RSRFQ_0006.h5	H5T_C_S1	
177	Processing_attributes														Input File Name 080	GC1SG1_20180806D01D_T0419_L2SG_RSRFQ_0006.h5	H5T_C_S1	
178	Processing_attributes														Input File Name 081	GC1SG1_20180806D01D_T0420_L2SG_RSRFQ_0006.h5	H5T_C_S1	
179	Processing_attributes														Input File Name 082	GC1SG1_20180806D01D_T0421_L2SG_RSRFQ_0006.h5	H5T_C_S1	
180	Processing_attributes														Input File Name 083	GC1SG1_20180806D01D_T0422_L2SG_RSRFQ_0006.h5	H5T_C_S1	
181	Processing_attributes														Input File Name 084	GC1SG1_20180806D01D_T0423_L2SG_RSRFQ_0006.h5	H5T_C_S1	
182	Processing_attributes														Input File Name 085	GC1SG1_20180806D01D_T0424_L2SG_RSRFQ_0006.h5	H5T_C_S1	
183	Processing_attributes														Input File Name 086	GC1SG1_20180806D01D_T0425_L2SG_RSRFQ_0006.h5	H5T_C_S1	
184	Processing_attributes														Input File Name 087	GC1SG1_20180806D01D_T0426_L2SG_RSRFQ_0006.h5	H5T_C_S1	
185	Processing_attributes														Input File Name 088	GC1SG1_20180806D01D_T0427_L2SG_RSRFQ_0006.h5	H5T_C_S1	
186	Processing_attributes														Input File Name 089	GC1SG1_20180806D01D_T0428_L2SG_RSRFQ_0006.h5	H5T_C_S1	
187	Processing_attributes														Input File Name 090	GC1SG1_20180806D01D_T0429_L2SG_RSRFQ_0006.h5	H5T_C_S1	
188	Processing_attributes														Input File Name 091	GC1SG1_20180806D01D_T0430_L2SG_RSRFQ_0006.h5	H5T_C_S1	
189	Processing_attributes														Input File Name 092	GC1SG1_20180806D01D_T0431_L2SG_RSRFQ_0006.h5	H5T_C_S1	
190	Processing_attributes														Input File Name 093	GC1SG1_20180806D01D_T0505_L2SG_RSRFQ_0006.h5	H5T_C_S1	
191	Processing_attributes														Input File Name 094	GC1SG1_20180806D01D_T0506_L2SG_RSRFQ_0006.h5	H5T_C_S1	
192	Processing_attributes														Input File Name 095	GC1SG1_20180806D01D_T0507_L2SG_RSRFQ_0006.h5	H5T_C_S1	
193	Processing_attributes														Input File Name 096	GC1SG1_20180806D01D_T0508_L2SG_RSRFQ_0006.h5	H5T_C_S1	
194	Processing_attributes														Input File Name 097	GC1SG1_20180806D01D_T0509_L2SG_RSRFQ_0006.h5	H5T_C_S1	
195	Processing_attributes														Input File Name 098	GC1SG1_20180806D01D_T0510_L2SG_RSRFQ_0006.h5	H5T_C_S1	
196	Processing_attributes														Input File Name 099	GC1SG1_20180806D01D_T0511_L2SG_RSRFQ_0006.h5	H5T_C_S1	
197	Processing_attributes														Input File Name 100	GC1SG1_20180806D01D_T0512_L2SG_RSRFQ_0006.h5	H5T_C_S1	
198	Processing_attributes														Input File Name 101	GC1SG1_20180806D01D_T0513_L2SG_RSRFQ_0006.h5	H5T_C_S1	
199	Processing_attributes														Input File Name 102	GC1SG1_20180806D01D_T0514_L2SG_RSRFQ_0006.h5	H5T_C_S1	
200	Processing_attributes														Input File Name 103	GC1SG1_20180806D01D_T0516_L2SG_RSRFQ_0006.h5	H5T_C_S1	
201	Processing_attributes														Input File Name 104	GC1SG1_20180806D01D_T0517_L2SG_RSRFQ_0006.h5	H5T_C_S1	
202	Processing_attributes														Input File Name 105	GC1SG1_20180806D01D_T0518_L2SG_RSRFQ_0006.h5	H5T_C_S1	
203	Processing_attributes														Input File Name 106	GC1SG1_20180806D01D_T0519_L2SG_RSRFQ_0006.h5	H5T_C_S1	
204	Processing_attributes														Input File Name 107	GC1SG1_20180806D01D_T0520_L2SG_RSRFQ_0006.h5	H5T_C_S1	
205	Processing_attributes														Input File Name 108	GC1SG1_20180806D01D_T0521_L2SG_RSRFQ_0006.h5	H5T_C_S1	
206	Processing_attributes														Input File Name 109	GC1SG1_20180806D01D_T0522_L2SG_RSRFQ_0006.h5	H5T_C_S1	
207	Processing_attributes														Input File Name 110	GC1SG1_20180806D01D_T0523_L2SG_RSRFQ_0006.h5	H5T_C_S1	
208	Processing_attributes														Input File Name 111	GC1SG1_20180806D01D_T0524_L2SG_RSRFQ_0006.h5	H5T_C_S1	
209	Processing_attributes														Input File Name 112	GC1SG1_20180806D01D_T0525_L2SG_RSRFQ_0006.h5	H5T_C_S1	
210	Processing_attributes														Input File Name 113	GC1SG1_20180806D01D_T0526_L2SG_RSRFQ_0006.h5	H5T_C_S1	
211	Processing_attributes														Input File Name 114	GC1SG1_20180806D01D_T0527_L2SG_RSRFQ_0006.h5	H5T_C_S1	
212	Processing_attributes														Input File Name 115	GC1SG1_20180806D01D_T0528_L2SG_RSRFQ_0006.h5	H5T_C_S1	
213	Processing_attributes														Input File Name 116	GC1SG1_20180806D01D_T0529_L2SG_RSRFQ_0006.h5	H5T_C_S1	
214	Processing_attributes														Input File Name 117	GC1SG1_20180806D01D_T0530_L2SG_RSRFQ_0006.h5	H5T_C_S1	
215	Processing_attributes														Input File Name 118	GC1SG1_20180806D01D_T0531_L2SG_RSRFQ_0006.h5	H5T_C_S1	
216	Processing_attributes														Input File Name 119	GC1SG1_20180806D01D_T0601_L2SG_RSRFQ_0006.h5	H5T_C_S1	
217	Processing_attributes														Input File Name 120	GC1SG1_20180806D01D_T0602_L2SG_RSRFQ_0006.h5	H5T_C_S1	
218	Processing_attributes														Input File Name 121	GC1SG1_20180806D01D_T0603_L2SG_RSRFQ_0006.h5	H5T_C_S1	
219	Processing_attributes														Input File Name 122	GC1SG1_20180806D01D_T0605_L2SG_RSRFQ_0006.h5	H5T_C_S1	
220	Processing_attributes														Input File Name 123	GC1SG1_20180806D01D_T0606_L2SG_RSRFQ_0006.h5	H5T_C_S1	
221	Processing_attributes														Input File Name 124	GC1SG1_20180806D01D_T0607_L2SG_RSRFQ_0006.h5	H5T_C_S1	
222	Processing_attributes														Input File Name 125	GC1SG1_20180806D01D_T0608_L2SG_RSRFQ_0006.h5	H5T_C_S1	
223	Processing_attributes														Input File Name 126	GC1SG1_20180806D01D_T0609_L2SG_RSRFQ_0006.h5	H5T_C_S1	
224	Processing_attributes														Input File Name 127	GC1SG1_20180806D01D_T0610_L2SG_RSRFQ_0006.h5	H5T_C_S1	
225	Processing_attributes														Input File Name 128	GC1SG1_20180806D01D_T0611_L2SG_RSRFQ_0006.h5	H5T_C_S1	
226	Processing_attributes														Input File Name 129	GC1SG1_20180806D01D_T0612_L2SG_RSRFQ_0006.h5	H5T_C_S1	
227	Processing_attributes														Input File Name 130	GC1SG1_20180806D01D_T0616_L2SG_RSRFQ_0006.h5	H5T_C_S1	
228	Processing_attributes														Input File Name 131	GC1SG1_20180806D01D_T0617_L2SG_RSRFQ_0006.h5	H5T_C_S1	
229	Processing_attributes														Input File Name 132	GC1SG1_20180806D01D_T0618_L2SG_RSRFQ_0006.h5	H5T_C_S1	
230	Processing_attributes														Input File Name 133	GC1SG1_20180806D01D_T0619_L2SG_RSRFQ_0006.h5	H5T_C_S1	
231	Processing_attributes														Input File Name 134	GC1SG1_20180806D01D_T0620_L2SG_RSRFQ_0006.h5	H5T_C_S1	
232	Processing_attributes														Input File Name 135	GC1SG1_20180806D01D_T0621_L2SG_RSRFQ_0006.h5	H5T_C_S1	
233	Processing_attributes														Input File Name 136	GC1SG1_20180806D01D_T0622_L2SG_RSRFQ_0006.h5	H5T_C_S1	
234	Processing_attributes														Input File Name 137	GC1SG1_20180806D01D_T0623_L2SG_RSRFQ_0006.h5	H5T_C_S1	
235	Processing_attributes														Input File Name 138	GC1SG1_20180806D01D_T0624_L2SG_RSRFQ_0006.h5	H5T_C_S1	
236	Processing_attributes														Input File Name 139	GC1SG1_20180806D01D_T0625_L2SG_RSRFQ_0006.h5	H5T_C_S1	
237	Processing_attributes														Input File Name 140	GC1SG1_20180806D01D_T0626_L2SG_RSRFQ_0006.h5	H5T_C_S1	
238	Processing_attributes														Input File Name 141	GC1SG1_20180806D01D_T0627_L2SG_RSRFQ_0006.h5	H5T_C_S1	

No.	Group	Dataset	Dataset Description	Type	1Dim	2Dim	3Dim	4Dim	Compress	Compress Lv.	Chunk1Dim	Chunk2Dim	Chunk3Dim	Chunk4Dim	Attribute	Attribute Value	Attribute type	Attribute Note
239	Processing_attributes														Input File Name 142	GC1SG1_20180806D01D_T0628_L2SG_RSRFQ_0006.h5	H5T_C_S1	
240	Processing_attributes														Input File Name 143	GC1SG1_20180806D01D_T0629_L2SG_RSRFQ_0006.h5	H5T_C_S1	
241	Processing_attributes														Input File Name 144	GC1SG1_20180806D01D_T0630_L2SG_RSRFQ_0006.h5	H5T_C_S1	
242	Processing_attributes														Input File Name 145	GC1SG1_20180806D01D_T0631_L2SG_RSRFQ_0006.h5	H5T_C_S1	
243	Processing_attributes														Input File Name 146	GC1SG1_20180806D01D_T0701_L2SG_RSRFQ_0006.h5	H5T_C_S1	
244	Processing_attributes														Input File Name 147	GC1SG1_20180806D01D_T0702_L2SG_RSRFQ_0006.h5	H5T_C_S1	
245	Processing_attributes														Input File Name 148	GC1SG1_20180806D01D_T0703_L2SG_RSRFQ_0006.h5	H5T_C_S1	
246	Processing_attributes														Input File Name 149	GC1SG1_20180806D01D_T0706_L2SG_RSRFQ_0006.h5	H5T_C_S1	
247	Processing_attributes														Input File Name 150	GC1SG1_20180806D01D_T0707_L2SG_RSRFQ_0006.h5	H5T_C_S1	
248	Processing_attributes														Input File Name 151	GC1SG1_20180806D01D_T0708_L2SG_RSRFQ_0006.h5	H5T_C_S1	
249	Processing_attributes														Input File Name 152	GC1SG1_20180806D01D_T0709_L2SG_RSRFQ_0006.h5	H5T_C_S1	
250	Processing_attributes														Input File Name 153	GC1SG1_20180806D01D_T0710_L2SG_RSRFQ_0006.h5	H5T_C_S1	
251	Processing_attributes														Input File Name 154	GC1SG1_20180806D01D_T0711_L2SG_RSRFQ_0006.h5	H5T_C_S1	
252	Processing_attributes														Input File Name 155	GC1SG1_20180806D01D_T0712_L2SG_RSRFQ_0006.h5	H5T_C_S1	
253	Processing_attributes														Input File Name 156	GC1SG1_20180806D01D_T0716_L2SG_RSRFQ_0006.h5	H5T_C_S1	
254	Processing_attributes														Input File Name 157	GC1SG1_20180806D01D_T0717_L2SG_RSRFQ_0006.h5	H5T_C_S1	
255	Processing_attributes														Input File Name 158	GC1SG1_20180806D01D_T0718_L2SG_RSRFQ_0006.h5	H5T_C_S1	
256	Processing_attributes														Input File Name 159	GC1SG1_20180806D01D_T0719_L2SG_RSRFQ_0006.h5	H5T_C_S1	
257	Processing_attributes														Input File Name 160	GC1SG1_20180806D01D_T0720_L2SG_RSRFQ_0006.h5	H5T_C_S1	
258	Processing_attributes														Input File Name 161	GC1SG1_20180806D01D_T0721_L2SG_RSRFQ_0006.h5	H5T_C_S1	
259	Processing_attributes														Input File Name 162	GC1SG1_20180806D01D_T0722_L2SG_RSRFQ_0006.h5	H5T_C_S1	
260	Processing_attributes														Input File Name 163	GC1SG1_20180806D01D_T0723_L2SG_RSRFQ_0006.h5	H5T_C_S1	
261	Processing_attributes														Input File Name 164	GC1SG1_20180806D01D_T0724_L2SG_RSRFQ_0006.h5	H5T_C_S1	
262	Processing_attributes														Input File Name 165	GC1SG1_20180806D01D_T0725_L2SG_RSRFQ_0006.h5	H5T_C_S1	
263	Processing_attributes														Input File Name 166	GC1SG1_20180806D01D_T0726_L2SG_RSRFQ_0006.h5	H5T_C_S1	
264	Processing_attributes														Input File Name 167	GC1SG1_20180806D01D_T0727_L2SG_RSRFQ_0006.h5	H5T_C_S1	
265	Processing_attributes														Input File Name 168	GC1SG1_20180806D01D_T0728_L2SG_RSRFQ_0006.h5	H5T_C_S1	
266	Processing_attributes														Input File Name 169	GC1SG1_20180806D01D_T0729_L2SG_RSRFQ_0006.h5	H5T_C_S1	
267	Processing_attributes														Input File Name 170	GC1SG1_20180806D01D_T0730_L2SG_RSRFQ_0006.h5	H5T_C_S1	
268	Processing_attributes														Input File Name 171	GC1SG1_20180806D01D_T0731_L2SG_RSRFQ_0006.h5	H5T_C_S1	
269	Processing_attributes														Input File Name 172	GC1SG1_20180806D01D_T0732_L2SG_RSRFQ_0006.h5	H5T_C_S1	
270	Processing_attributes														Input File Name 173	GC1SG1_20180806D01D_T0801_L2SG_RSRFQ_0006.h5	H5T_C_S1	
271	Processing_attributes														Input File Name 174	GC1SG1_20180806D01D_T0807_L2SG_RSRFQ_0006.h5	H5T_C_S1	
272	Processing_attributes														Input File Name 175	GC1SG1_20180806D01D_T0807_L2SG_RSRFQ_0006.h5	H5T_C_S1	
273	Processing_attributes														Input File Name 176	GC1SG1_20180806D01D_T0808_L2SG_RSRFQ_0006.h5	H5T_C_S1	
274	Processing_attributes														Input File Name 177	GC1SG1_20180806D01D_T0809_L2SG_RSRFQ_0006.h5	H5T_C_S1	
275	Processing_attributes														Input File Name 178	GC1SG1_20180806D01D_T0810_L2SG_RSRFQ_0006.h5	H5T_C_S1	
276	Processing_attributes														Input File Name 179	GC1SG1_20180806D01D_T0811_L2SG_RSRFQ_0006.h5	H5T_C_S1	
277	Processing_attributes														Input File Name 180	GC1SG1_20180806D01D_T0812_L2SG_RSRFQ_0006.h5	H5T_C_S1	
278	Processing_attributes														Input File Name 181	GC1SG1_20180806D01D_T0813_L2SG_RSRFQ_0006.h5	H5T_C_S1	
279	Processing_attributes														Input File Name 182	GC1SG1_20180806D01D_T0814_L2SG_RSRFQ_0006.h5	H5T_C_S1	
280	Processing_attributes														Input File Name 183	GC1SG1_20180806D01D_T0815_L2SG_RSRFQ_0006.h5	H5T_C_S1	
281	Processing_attributes														Input File Name 184	GC1SG1_20180806D01D_T0816_L2SG_RSRFQ_0006.h5	H5T_C_S1	
282	Processing_attributes														Input File Name 185	GC1SG1_20180806D01D_T0817_L2SG_RSRFQ_0006.h5	H5T_C_S1	
283	Processing_attributes														Input File Name 186	GC1SG1_20180806D01D_T0818_L2SG_RSRFQ_0006.h5	H5T_C_S1	
284	Processing_attributes														Input File Name 187	GC1SG1_20180806D01D_T0819_L2SG_RSRFQ_0006.h5	H5T_C_S1	
285	Processing_attributes														Input File Name 188	GC1SG1_20180806D01D_T0820_L2SG_RSRFQ_0006.h5	H5T_C_S1	
286	Processing_attributes														Input File Name 189	GC1SG1_20180806D01D_T0821_L2SG_RSRFQ_0006.h5	H5T_C_S1	
287	Processing_attributes														Input File Name 190	GC1SG1_20180806D01D_T0822_L2SG_RSRFQ_0006.h5	H5T_C_S1	
288	Processing_attributes														Input File Name 191	GC1SG1_20180806D01D_T0823_L2SG_RSRFQ_0006.h5	H5T_C_S1	
289	Processing_attributes														Input File Name 192	GC1SG1_20180806D01D_T0824_L2SG_RSRFQ_0006.h5	H5T_C_S1	
290	Processing_attributes														Input File Name 193	GC1SG1_20180806D01D_T0825_L2SG_RSRFQ_0006.h5	H5T_C_S1	
291	Processing_attributes														Input File Name 194	GC1SG1_20180806D01D_T0826_L2SG_RSRFQ_0006.h5	H5T_C_S1	
292	Processing_attributes														Input File Name 195	GC1SG1_20180806D01D_T0827_L2SG_RSRFQ_0006.h5	H5T_C_S1	
293	Processing_attributes														Input File Name 196	GC1SG1_20180806D01D_T0828_L2SG_RSRFQ_0006.h5	H5T_C_S1	
294	Processing_attributes														Input File Name 197	GC1SG1_20180806D01D_T0829_L2SG_RSRFQ_0006.h5	H5T_C_S1	
295	Processing_attributes														Input File Name 198	GC1SG1_20180806D01D_T0830_L2SG_RSRFQ_0006.h5	H5T_C_S1	
296	Processing_attributes														Input File Name 199	GC1SG1_20180806D01D_T0831_L2SG_RSRFQ_0006.h5	H5T_C_S1	
297	Processing_attributes														Input File Name 200	GC1SG1_20180806D01D_T0832_L2SG_RSRFQ_0006.h5	H5T_C_S1	
298	Processing_attributes														Input File Name 201	GC1SG1_20180806D01D_T0900_L2SG_RSRFQ_0006.h5	H5T_C_S1	
299	Processing_attributes														Input File Name 202	GC1SG1_20180806D01D_T0901_L2SG_RSRFQ_0006.h5	H5T_C_S1	
300	Processing_attributes														Input File Name 203	GC1SG1_20180806D01D_T0908_L2SG_RSRFQ_0006.h5	H5T_C_S1	
301	Processing_attributes														Input File Name 204	GC1SG1_20180806D01D_T0909_L2SG_RSRFQ_0006.h5	H5T_C_S1	
302	Processing_attributes														Input File Name 205	GC1SG1_20180806D01D_T0910_L2SG_RSRFQ_0006.h5	H5T_C_S1	
303	Processing_attributes														Input File Name 206	GC1SG1_20180806D01D_T0911_L2SG_RSRFQ_0006.h5	H5T_C_S1	
304	Processing_attributes														Input File Name 207	GC1SG1_20180806D01D_T0912_L2SG_RSRFQ_0006.h5	H5T_C_S1	
305	Processing_attributes														Input File Name 208	GC1SG1_20180806D01D_T0913_L2SG_RSRFQ_0006.h5	H5T_C_S1	
306	Processing_attributes														Input File Name 209	GC1SG1_20180806D01D_T0914_L2SG_RSRFQ_0006.h5	H5T_C_S1	
307	Processing_attributes														Input File Name 210	GC1SG1_20180806D01D_T0915_L2SG_RSRFQ_0006.h5	H5T_C_S1	
308	Processing_attributes														Input File Name 211	GC1SG1_20180806D01D_T0916_L2SG_RSRFQ_0006.h5	H5T_C_S1	
309	Processing_attributes														Input File Name 212	GC1SG1_20180806D01D_T0917_L2SG_RSRFQ_0006.h5	H5T_C_S1	
310	Processing_attributes														Input File Name 213	GC1SG1_20180806D01D_T0918_L2SG_RSRFQ_0006.h5	H5T_C_S1	
311	Processing_attributes														Input File Name 214	GC1SG1_20180806D01D_T0919_L2SG_RSRFQ_0006.h5	H5T_C_S1	
312	Processing_attributes														Input File Name 215	GC1SG1_20180806D01D_T0920_L2SG_RSRFQ_0006.h5	H5T_C_S1	
313	Processing_attributes														Input File Name 216	GC1SG1_20180806D01D_T0921_L2SG_RSRFQ_0006.h5	H5T_C_S1	
314	Processing_attributes														Input File Name 217	GC1SG1_20180806D01D_T0922_L2SG_RSRFQ_0006.h5	H5T_C_S1	
315	Processing_attributes														Input File Name 218	GC1SG1_20180806D01D_T0923_L2SG_RSRFQ_0006.h5	H5T_C_S1	
316	Processing_attributes														Input File Name 219	GC1SG1_20180806D01D_T0924_L2SG_RSRFQ_0006.h5	H5T_C_S1	
317	Processing_attributes														Input File Name 220	GC1SG1_20180806D01D_T0925_L2SG_RSRFQ_0006.h5	H5T_C_S1	
318	Processing_attributes														Input File Name 221	GC1SG1_20180806D01D_T0926_L2SG_RSRFQ_0006.h5	H5T_C_S1	
319	Processing_attributes														Input File Name 222	GC1SG1_20180806D01D_T0927_L2SG_RSRFQ_0006.h5	H5T_C_S1	
320	Processing_attributes														Input File Name 223	GC1SG1_20180806D01D_T0928_L2SG_RSRFQ_0006.h5	H5T_C_S1	
321	Processing_attributes														Input File Name 224	GC1SG1_20180806D01D_T0929_L2SG_RSRFQ_0006.h5	H5T_C_S1	
322	Processing_attributes														Input File Name 225	GC1SG1_20180806D01D_T0930_L2SG_RSRFQ_0006.h5	H5T_C_S1	
323	Processing_attributes														Input File Name 226	GC1SG1_20180806D01D_T0931_L2SG_RSRFQ_0006.h5	H5T_C_S1	
324	Processing_attributes														Input File Name 227	GC1SG1_20180806D01D_T0932_L2SG_RSRFQ_0006.h5	H5T_C_S1	
325	Processing_attributes														Input File Name 228	GC1SG1_20180806D01D_T0933_L2SG_RSRFQ_0006.h5	H5T_C_S1	
326	Processing_attributes														Input File Name 229	GC1SG1_20180806D01D_T0934_L2SG_RSRFQ_0006.h5	H5T_C_S1	
327	Processing_attributes														Input File Name 230	GC1SG1_20180806D01D_T1000_L2SG_RSRFQ_0006.h5	H5T_C_S1	
328	Processing_attributes														Input File Name 231	GC1SG1_20180806D01D_T1001_L2SG_RSRFQ_0006.h5	H5T_C_S1	
329	Processing_attributes														Input File Name 232	GC1SG1_20180806D01D_T1002_L2SG_RSRFQ_0006.h5	H5T_C_S1	
330	Processing_attributes														Input File Name 233	GC1SG1_20180806D01D_T1010_L2SG_RSRFQ_0006.h5	H5T_C_S1	
331	Processing_attributes														Input File Name 234	GC1SG1_20180806D01D_T1011_L2SG_RSRFQ_0006.h5	H5T_C_S1	
332	Processing_attributes														Input File Name 235	GC1SG1_20180806D01D_T1012_L2SG_RSRFQ_0006.h5	H5T_C_S1	
333	Processing_attributes														Input File Name 236	GC1SG1_20180806D01D_T1013_L2SG_RSRFQ_0006.h5	H5T_C_S1	
334	Processing_attributes														Input File Name 237	GC1SG1_20180806D01D_T1014_L2SG_RSRFQ_0006.h5	H5T_C_S1	
335	Processing_attributes														Input File Name 238	GC1SG1_20180806D01D_T1018_L2SG_RSRFQ_0006.h5	H5T_C_S1	
336	Processing_attributes														Input File Name 239	GC1SG1_20180806D01D_T1019_L2SG_RSRFQ_0006.h5	H5T_C_S1	
337	Processing_attributes														Input File Name 240	GC1SG1_20180806D01D_T1020_L2SG_RSRFQ_0006.h5	H5T_C_S1	
338	Processing_attributes														Input File Name 241	GC1SG1_20180806D01D_T1021_L2SG_RSRFQ_0006.h5	H5T_C_S1	
339	Processing_attributes														Input File Name 242	GC1SG1_20180806D01D_T1022_L2SG_RSRFQ_0006.h5	H5T_C_S1	
340	Processing_attributes														Input File Name 243	GC1SG1_20180806D01D_T1023_L2SG_RSRFQ_0006.h5	H5T_C_S1	
341	Processing_attributes														Input File Name 244	GC1SG1_20180806D01D_T1024_L2SG_RSRFQ_0006.h5	H5T_C_S1	
342	Processing_attributes														Input File Name 245	GC1SG1_20180806D01D_T1027_L2SG_RSRFQ_0006.h5	H5T_C_S1	
343	Processing_attributes														Input File Name 246	GC1SG1_20180806D01D_T1028_L2SG_RSRFQ_0006.h5	H5T_C_S1	
344	Processing_attributes														Input File Name 247	GC1SG1_20180806D01D_T1029_L2SG_RSRFQ_0006.h5	H5T_C_S1	
345	Processing_attributes														Input File Name 248	GC1SG1_20180806D01D_T1030_L2SG_RSRFQ_0006.h5	H5T_C_S1	
346	Processing_attributes														Input File Name 249	GC1SG1_20180806D01D_T1031_L2SG_RSRFQ_0006.h5	H5T_C_S1	
347	Processing_attributes														Input File Name 250	GC1SG1_20180806D01D_T1032_L2SG_RSRFQ_0006.h5	H5T_C_S1	
348	Processing_attributes														Input File Name 251	GC1SG1_20180806D01D_T1033_L2SG_RSRFQ_0006.h5	H5T_C_S1	
349	Processing_attributes														Input File Name 252	GC1SG1_20180806D01D_T1034_L2SG_RSRFQ_0006.h5	H5T_C_S1	
350	Processing_attributes														Input File Name 253	GC1SG1_20180806D01D_T1101_L2SG_RSRFQ_0006.h5	H5T_C_S1	
351	Processing_attributes														Input File Name 254	GC1SG1_20180806D01D_T1102_L2SG_RSRFQ_0006.h5	H5T_C_S1	
352	Processing_attributes														Input File Name 255	GC1SG1_20180806D01D_T1103_L2SG_RSRFQ_0006.h5	H5T_C_S1	
353	Processing_attributes														Input File Name 256	GC1SG1_20180806D01D_T1110_L2SG_RSRFQ_0006.h5	H5T_C_S1	
354	Processing_attributes														Input File Name 257	GC1SG1_20180806D01D_T1111_L2SG_RSRFQ_0006.h5	H5T_C_S1	
355	Processing_attributes														Input File Name 258	GC1SG1_20180806D01D_T1112_L2SG_RSRFQ_0006.h5	H5T_C_S1	
356	Processing_attributes														Input File Name 259	GC1SG1_20180806D01D_T1113_L2SG_RSRFQ_0006.h5	H5T_C_S1	
357	Processing_attributes														Input File Name 260	GC1SG1_20180806D01D_T1114_L2SG_RSRFQ_0006.h5	H5T_C_S1	
358	Processing_attributes														Input File Name 261	GC1SG1_20180806D01D_T1118_L2SG_RSRFQ_0006.h5	H5T_C_S1	
359	Processing_attributes														Input File Name 262	GC1SG1_20180806D01D_T1119_L2SG_RSRFQ_0006.h5	H5T_C_S1	
360	Processing_attributes														Input File Name 263	GC1SG1_20180806D01D_T1120_L2SG_RSRFQ_0006.h5	H5T_C_S1	

No.	Group	Dataset	Dataset Description	Type	1Dim	2Dim	3Dim	4Dim	Compress	Compress Lv.	Chunk1Dim	Chunk2Dim	Chunk3Dim	Chunk4Dim	Attribute	Attribute Value	Attribute type	Attribute Note
361	Processing_attributes														Input File Name 264	GC1SG1_20180806D01D_T1121_L2SG_RSRFQ_0006.h5	H5T_C_S1	
362	Processing_attributes														Input File Name 265	GC1SG1_20180806D01D_T1122_L2SG_RSRFQ_0006.h5	H5T_C_S1	
363	Processing_attributes														Input File Name 266	GC1SG1_20180806D01D_T1123_L2SG_RSRFQ_0006.h5	H5T_C_S1	
364	Processing_attributes														Input File Name 267	GC1SG1_20180806D01D_T1127_L2SG_RSRFQ_0006.h5	H5T_C_S1	
365	Processing_attributes														Input File Name 268	GC1SG1_20180806D01D_T1128_L2SG_RSRFQ_0006.h5	H5T_C_S1	
366	Processing_attributes														Input File Name 269	GC1SG1_20180806D01D_T1129_L2SG_RSRFQ_0006.h5	H5T_C_S1	
367	Processing_attributes														Input File Name 270	GC1SG1_20180806D01D_T1130_L2SG_RSRFQ_0006.h5	H5T_C_S1	
368	Processing_attributes														Input File Name 271	GC1SG1_20180806D01D_T1131_L2SG_RSRFQ_0006.h5	H5T_C_S1	
369	Processing_attributes														Input File Name 272	GC1SG1_20180806D01D_T1132_L2SG_RSRFQ_0006.h5	H5T_C_S1	
370	Processing_attributes														Input File Name 273	GC1SG1_20180806D01D_T1133_L2SG_RSRFQ_0006.h5	H5T_C_S1	
371	Processing_attributes														Input File Name 274	GC1SG1_20180806D01D_T1202_L2SG_RSRFQ_0006.h5	H5T_C_S1	
372	Processing_attributes														Input File Name 275	GC1SG1_20180806D01D_T1203_L2SG_RSRFQ_0006.h5	H5T_C_S1	
373	Processing_attributes														Input File Name 276	GC1SG1_20180806D01D_T1204_L2SG_RSRFQ_0006.h5	H5T_C_S1	
374	Processing_attributes														Input File Name 277	GC1SG1_20180806D01D_T1205_L2SG_RSRFQ_0006.h5	H5T_C_S1	
375	Processing_attributes														Input File Name 278	GC1SG1_20180806D01D_T1210_L2SG_RSRFQ_0006.h5	H5T_C_S1	
376	Processing_attributes														Input File Name 279	GC1SG1_20180806D01D_T1211_L2SG_RSRFQ_0006.h5	H5T_C_S1	
377	Processing_attributes														Input File Name 280	GC1SG1_20180806D01D_T1212_L2SG_RSRFQ_0006.h5	H5T_C_S1	
378	Processing_attributes														Input File Name 281	GC1SG1_20180806D01D_T1213_L2SG_RSRFQ_0006.h5	H5T_C_S1	
379	Processing_attributes														Input File Name 282	GC1SG1_20180806D01D_T1214_L2SG_RSRFQ_0006.h5	H5T_C_S1	
380	Processing_attributes														Input File Name 283	GC1SG1_20180806D01D_T1218_L2SG_RSRFQ_0006.h5	H5T_C_S1	
381	Processing_attributes														Input File Name 284	GC1SG1_20180806D01D_T1219_L2SG_RSRFQ_0006.h5	H5T_C_S1	
382	Processing_attributes														Input File Name 285	GC1SG1_20180806D01D_T1220_L2SG_RSRFQ_0006.h5	H5T_C_S1	
383	Processing_attributes														Input File Name 286	GC1SG1_20180806D01D_T1221_L2SG_RSRFQ_0006.h5	H5T_C_S1	
384	Processing_attributes														Input File Name 287	GC1SG1_20180806D01D_T1222_L2SG_RSRFQ_0006.h5	H5T_C_S1	
385	Processing_attributes														Input File Name 288	GC1SG1_20180806D01D_T1223_L2SG_RSRFQ_0006.h5	H5T_C_S1	
386	Processing_attributes														Input File Name 289	GC1SG1_20180806D01D_T1226_L2SG_RSRFQ_0006.h5	H5T_C_S1	
387	Processing_attributes														Input File Name 290	GC1SG1_20180806D01D_T1227_L2SG_RSRFQ_0006.h5	H5T_C_S1	
388	Processing_attributes														Input File Name 291	GC1SG1_20180806D01D_T1228_L2SG_RSRFQ_0006.h5	H5T_C_S1	
389	Processing_attributes														Input File Name 292	GC1SG1_20180806D01D_T1229_L2SG_RSRFQ_0006.h5	H5T_C_S1	
390	Processing_attributes														Input File Name 293	GC1SG1_20180806D01D_T1230_L2SG_RSRFQ_0006.h5	H5T_C_S1	
391	Processing_attributes														Input File Name 294	GC1SG1_20180806D01D_T1231_L2SG_RSRFQ_0006.h5	H5T_C_S1	
392	Processing_attributes														Input File Name 295	GC1SG1_20180806D01D_T1232_L2SG_RSRFQ_0006.h5	H5T_C_S1	
393	Processing_attributes														Input File Name 296	GC1SG1_20180806D01D_T1233_L2SG_RSRFQ_0006.h5	H5T_C_S1	
394	Processing_attributes														Input File Name 297	GC1SG1_20180806D01D_T1304_L2SG_RSRFQ_0006.h5	H5T_C_S1	
395	Processing_attributes														Input File Name 298	GC1SG1_20180806D01D_T1305_L2SG_RSRFQ_0006.h5	H5T_C_S1	
396	Processing_attributes														Input File Name 299	GC1SG1_20180806D01D_T1306_L2SG_RSRFQ_0006.h5	H5T_C_S1	
397	Processing_attributes														Input File Name 300	GC1SG1_20180806D01D_T1311_L2SG_RSRFQ_0006.h5	H5T_C_S1	
398	Processing_attributes														Input File Name 301	GC1SG1_20180806D01D_T1312_L2SG_RSRFQ_0006.h5	H5T_C_S1	
399	Processing_attributes														Input File Name 302	GC1SG1_20180806D01D_T1313_L2SG_RSRFQ_0006.h5	H5T_C_S1	
400	Processing_attributes														Input File Name 303	GC1SG1_20180806D01D_T1314_L2SG_RSRFQ_0006.h5	H5T_C_S1	
401	Processing_attributes														Input File Name 304	GC1SG1_20180806D01D_T1315_L2SG_RSRFQ_0006.h5	H5T_C_S1	
402	Processing_attributes														Input File Name 305	GC1SG1_20180806D01D_T1318_L2SG_RSRFQ_0006.h5	H5T_C_S1	
403	Processing_attributes														Input File Name 306	GC1SG1_20180806D01D_T1319_L2SG_RSRFQ_0006.h5	H5T_C_S1	
404	Processing_attributes														Input File Name 307	GC1SG1_20180806D01D_T1320_L2SG_RSRFQ_0006.h5	H5T_C_S1	
405	Processing_attributes														Input File Name 308	GC1SG1_20180806D01D_T1321_L2SG_RSRFQ_0006.h5	H5T_C_S1	
406	Processing_attributes														Input File Name 309	GC1SG1_20180806D01D_T1322_L2SG_RSRFQ_0006.h5	H5T_C_S1	
407	Processing_attributes														Input File Name 310	GC1SG1_20180806D01D_T1326_L2SG_RSRFQ_0006.h5	H5T_C_S1	
408	Processing_attributes														Input File Name 311	GC1SG1_20180806D01D_T1327_L2SG_RSRFQ_0006.h5	H5T_C_S1	
409	Processing_attributes														Input File Name 312	GC1SG1_20180806D01D_T1328_L2SG_RSRFQ_0006.h5	H5T_C_S1	
410	Processing_attributes														Input File Name 313	GC1SG1_20180806D01D_T1329_L2SG_RSRFQ_0006.h5	H5T_C_S1	
411	Processing_attributes														Input File Name 314	GC1SG1_20180806D01D_T1330_L2SG_RSRFQ_0006.h5	H5T_C_S1	
412	Processing_attributes														Input File Name 315	GC1SG1_20180806D01D_T1331_L2SG_RSRFQ_0006.h5	H5T_C_S1	
413	Processing_attributes														Input File Name 316	GC1SG1_20180806D01D_T1406_L2SG_RSRFQ_0006.h5	H5T_C_S1	
414	Processing_attributes														Input File Name 317	GC1SG1_20180806D01D_T1407_L2SG_RSRFQ_0006.h5	H5T_C_S1	
415	Processing_attributes														Input File Name 318	GC1SG1_20180806D01D_T1408_L2SG_RSRFQ_0006.h5	H5T_C_S1	
416	Processing_attributes														Input File Name 319	GC1SG1_20180806D01D_T1409_L2SG_RSRFQ_0006.h5	H5T_C_S1	
417	Processing_attributes														Input File Name 320	GC1SG1_20180806D01D_T1412_L2SG_RSRFQ_0006.h5	H5T_C_S1	
418	Processing_attributes														Input File Name 321	GC1SG1_20180806D01D_T1413_L2SG_RSRFQ_0006.h5	H5T_C_S1	
419	Processing_attributes														Input File Name 322	GC1SG1_20180806D01D_T1414_L2SG_RSRFQ_0006.h5	H5T_C_S1	
420	Processing_attributes														Input File Name 323	GC1SG1_20180806D01D_T1415_L2SG_RSRFQ_0006.h5	H5T_C_S1	
421	Processing_attributes														Input File Name 324	GC1SG1_20180806D01D_T1416_L2SG_RSRFQ_0006.h5	H5T_C_S1	
422	Processing_attributes														Input File Name 325	GC1SG1_20180806D01D_T1421_L2SG_RSRFQ_0006.h5	H5T_C_S1	
423	Processing_attributes														Input File Name 326	GC1SG1_20180806D01D_T1425_L2SG_RSRFQ_0006.h5	H5T_C_S1	
424	Processing_attributes														Input File Name 327	GC1SG1_20180806D01D_T1426_L2SG_RSRFQ_0006.h5	H5T_C_S1	
425	Processing_attributes														Input File Name 328	GC1SG1_20180806D01D_T1427_L2SG_RSRFQ_0006.h5	H5T_C_S1	
426	Processing_attributes														Input File Name 329	GC1SG1_20180806D01D_T1428_L2SG_RSRFQ_0006.h5	H5T_C_S1	
427	Processing_attributes														Input File Name 330	GC1SG1_20180806D01D_T1429_L2SG_RSRFQ_0006.h5	H5T_C_S1	
428	Processing_attributes														Input File Name 331	GC1SG1_20180806D01D_T1510_L2SG_RSRFQ_0006.h5	H5T_C_S1	
429	Processing_attributes														Input File Name 332	GC1SG1_20180806D01D_T1512_L2SG_RSRFQ_0006.h5	H5T_C_S1	
430	Processing_attributes														Input File Name 333	GC1SG1_20180806D01D_T1513_L2SG_RSRFQ_0006.h5	H5T_C_S1	
431	Processing_attributes														Input File Name 334	GC1SG1_20180806D01D_T1514_L2SG_RSRFQ_0006.h5	H5T_C_S1	
432	Processing_attributes														Input File Name 335	GC1SG1_20180806D01D_T1515_L2SG_RSRFQ_0006.h5	H5T_C_S1	
433	Processing_attributes														Input File Name 336	GC1SG1_20180806D01D_T1516_L2SG_RSRFQ_0006.h5	H5T_C_S1	
434	Processing_attributes														Input File Name 337	GC1SG1_20180806D01D_T1519_L2SG_RSRFQ_0006.h5	H5T_C_S1	
435	Processing_attributes														Input File Name 338	GC1SG1_20180806D01D_T1520_L2SG_RSRFQ_0006.h5	H5T_C_S1	
436	Processing_attributes														Input File Name 339	GC1SG1_20180806D01D_T1521_L2SG_RSRFQ_0006.h5	H5T_C_S1	
437	Processing_attributes														Input File Name 340	GC1SG1_20180806D01D_T1522_L2SG_RSRFQ_0006.h5	H5T_C_S1	
438	Processing_attributes														Input File Name 341	GC1SG1_20180806D01D_T1526_L2SG_RSRFQ_0006.h5	H5T_C_S1	
439	Processing_attributes														Input File Name 342	GC1SG1_20180806D01D_T1618_L2SG_RSRFQ_0006.h5	H5T_C_S1	
440	Processing_attributes														Input File Name 343	GC1SG1_20180806D01D_T1619_L2SG_RSRFQ_0006.h5	H5T_C_S1	
441	Processing_attributes														Input File Name 344	GC1SG1_20180806D01D_T1620_L2SG_RSRFQ_0006.h5	H5T_C_S1	
442	Processing_attributes														Input File Name 345	GC1SG1_20180806D01D_T1621_L2SG_RSRFQ_0006.h5	H5T_C_S1	
443	Processing_attributes														Input File Name 346	GC1SG1_20180806D01D_T1622_L2SG_RSRFQ_0006.h5	H5T_C_S1	
444	Processing_attributes														Input File Name 347	GC1SG1_20180806D01D_T1719_L2SG_RSRFQ_0006.h5	H5T_C_S1	

No.	Group	Dataset	Dataset Description	Type	1Dim	2Dim	3Dim	4Dim	Compress	Compress Lv.	Chunk1Dim	Chunk2Dim	Chunk3Dim	Chunk4Dim	Attribute	Attribute Value	Attribute type	Attribute Note
1	Geometry_data														Grid_interval	0.0416667	H5T_IEEE_F32LE	
2	Geometry_data														Grid_interval_unit	deg	H5T_C_S1	
3	Geometry_data														Image_projection	Non-map projected one dimensional array. Bin height is 1/[Grid_interval] deg. and bin width depends on its latitude (1/[Grid_interval]/cos(lat.) deg.). The area of each bin is equal. The bin is started from -180 deg. longitude to eastbound and from -90 deg. latitude (south) to 90 deg. (north).	H5T_C_S1	
4	Geometry_data														Number_of_bins	23761676	H5T_STD_I32LE	
5	Geometry_data														Lower_left_latitude	-90.0	H5T_IEEE_F32LE	
6	Geometry_data														Lower_left_longitude	-180.0	H5T_IEEE_F32LE	
7	Geometry_data														Lower_right_latitude	-90.0	H5T_IEEE_F32LE	
8	Geometry_data														Lower_right_longitude	180.0	H5T_IEEE_F32LE	
9	Geometry_data														Upper_left_latitude	90.0	H5T_IEEE_F32LE	
10	Geometry_data														Upper_left_longitude	-180.0	H5T_IEEE_F32LE	
11	Geometry_data														Upper_right_latitude	90.0	H5T_IEEE_F32LE	
12	Geometry_data														Upper_right_longitude	180.0	H5T_IEEE_F32LE	
13	Global_attributes														Algorithm_depelopper	Japan Aerospace Exploration Agency (JAXA)	H5T_C_S1	
14	Global_attributes														Dataset_description	Level-3 daily spatial binning file of Tb_TI02	H5T_C_S1	
15	Global_attributes														Product_file_name	GC1SG1_20180806D01D_X0000_3BSG_RT02F_0100.h5	H5T_C_S1	
16	Global_attributes														Product_level	Level-3	H5T_C_S1	
17	Global_attributes														Product_name	Level-3 spatial binned parameters	H5T_C_S1	
18	Global_attributes														Product_version	0100	H5T_C_S1	
19	Global_attributes														Satellite	Global Change Observation Mission - Climate (GCOM-C)	H5T_C_S1	
20	Global_attributes														Sensor	Second-generation Global Imager (SGLI)	H5T_C_S1	
21	Global_attributes														Algorithm_version	1.00	H5T_C_S1	
22	Global_attributes														Parameter_version	001.00	H5T_C_S1	
23	Global_attributes														Image_start_time	20180806 00:00:00.000	H5T_C_S1	
24	Global_attributes														Image_end_time	20180806 23:29:42.000	H5T_C_S1	
25	Image_data														Grid_interval	0.0416667	H5T_IEEE_F32LE	
26	Image_data														Grid_interval_unit	deg	H5T_C_S1	
27	Image_data														Image_projection	Non-map projected one dimensional array. Bin height is 1/[Grid_interval] deg. and bin width depends on its latitude (1/[Grid_interval]/cos(lat.) deg.). The area of each bin is equal. The bin is started from -180 deg. longitude to eastbound and from -90 deg. latitude (south) to 90 deg. (north).	H5T_C_S1	
28	Image_data														Number_of_bins	23761676	H5T_STD_I32LE	
29	Image_data														Lower_left_latitude	-90.0	H5T_IEEE_F32LE	
30	Image_data														Lower_left_longitude	-180.0	H5T_IEEE_F32LE	
31	Image_data														Lower_right_latitude	-90.0	H5T_IEEE_F32LE	
32	Image_data														Lower_right_longitude	180.0	H5T_IEEE_F32LE	
33	Image_data														Upper_left_latitude	90.0	H5T_IEEE_F32LE	
34	Image_data														Upper_left_longitude	-180.0	H5T_IEEE_F32LE	
35	Image_data														Upper_right_latitude	90.0	H5T_IEEE_F32LE	
36	Image_data														Upper_right_longitude	180.0	H5T_IEEE_F32LE	
37	Image_data	Tb_TI02_AVE		H5T_STD_U16LE	23761676				gzip	4	23761676				Error_DN	65535	H5T_STD_U16LE	
38	Image_data	Tb_TI02_AVE		H5T_STD_U16LE	23761676				gzip	4	23761676				Data_description	Average of Tb_TI02 parameter (spatial statistics)	H5T_C_S1	
39	Image_data	Tb_TI02_AVE		H5T_STD_U16LE	23761676				gzip	4	23761676				Maximum_valid_DN	65534	H5T_STD_U16LE	
40	Image_data	Tb_TI02_AVE		H5T_STD_U16LE	23761676				gzip	4	23761676				Minimum_valid_DN	0	H5T_STD_U16LE	
41	Image_data	Tb_TI02_AVE		H5T_STD_U16LE	23761676				gzip	4	23761676				Offset	0.0	H5T_IEEE_F32LE	
42	Image_data	Tb_TI02_AVE		H5T_STD_U16LE	23761676				gzip	4	23761676				Slope	0.01	H5T_IEEE_F32LE	
43	Image_data	Tb_TI02_AVE		H5T_STD_U16LE	23761676				gzip	4	23761676				Unit	Kelvin	H5T_C_S1	
44	Image_data	Tb_TI02_Date		H5T_STD_U8LE	23761676				gzip	4	23761676				Data_description	Date information employed in the statistics. (Always 1 for this 3BSG-daily product)	H5T_C_S1	
45	Image_data	Tb_TI02_Date		H5T_STD_U8LE	23761676				gzip	4	23761676				Error_DN	255	H5T_STD_U8LE	
46	Image_data	Tb_TI02_Date		H5T_STD_U8LE	23761676				gzip	4	23761676				Maximum_valid_DN	254	H5T_STD_U16LE	
47	Image_data	Tb_TI02_Date		H5T_STD_U8LE	23761676				gzip	4	23761676				Minimum_valid_DN	0	H5T_STD_U16LE	
48	Image_data	Tb_TI02_Date		H5T_STD_U8LE	23761676				gzip	4	23761676				Offset	0.0	H5T_IEEE_F32LE	
49	Image_data	Tb_TI02_Date		H5T_STD_U8LE	23761676				gzip	4	23761676				Slope	1.0	H5T_IEEE_F32LE	
50	Image_data	Tb_TI02_Date		H5T_STD_U8LE	23761676				gzip	4	23761676				Unit	day	H5T_C_S1	
51	Image_data	Tb_TI02_MAX		H5T_STD_U16LE	23761676				gzip	4	23761676				Data_description	Maximum of Tb_TI02 parameter (spatial statistics)	H5T_C_S1	
52	Image_data	Tb_TI02_MAX		H5T_STD_U16LE	23761676				gzip	4	23761676				Error_DN	65535	H5T_STD_U16LE	
53	Image_data	Tb_TI02_MAX		H5T_STD_U16LE	23761676				gzip	4	23761676				Maximum_valid_DN	65534	H5T_STD_U16LE	
54	Image_data	Tb_TI02_MAX		H5T_STD_U16LE	23761676				gzip	4	23761676				Minimum_valid_DN	0	H5T_STD_U16LE	
55	Image_data	Tb_TI02_MAX		H5T_STD_U16LE	23761676				gzip	4	23761676				Offset	0.0	H5T_IEEE_F32LE	
56	Image_data	Tb_TI02_MAX		H5T_STD_U16LE	23761676				gzip	4	23761676				Slope	0.01	H5T_IEEE_F32LE	
57	Image_data	Tb_TI02_MAX		H5T_STD_U16LE	23761676				gzip	4	23761676				Unit	Kelvin	H5T_C_S1	
58	Image_data	Tb_TI02_MIN		H5T_STD_U16LE	23761676				gzip	4	23761676				Data_description	Minimum of Tb_TI02 parameter (spatial statistics)	H5T_C_S1	
59	Image_data	Tb_TI02_MIN		H5T_STD_U16LE	23761676				gzip	4	23761676				Error_DN	65535	H5T_STD_U16LE	
60	Image_data	Tb_TI02_MIN		H5T_STD_U16LE	23761676				gzip	4	23761676				Maximum_valid_DN	65534	H5T_STD_U16LE	
61	Image_data	Tb_TI02_MIN		H5T_STD_U16LE	23761676				gzip	4	23761676				Minimum_valid_DN	0	H5T_STD_U16LE	
62	Image_data	Tb_TI02_MIN		H5T_STD_U16LE	23761676				gzip	4	23761676				Offset	0.0	H5T_IEEE_F32LE	
63	Image_data	Tb_TI02_MIN		H5T_STD_U16LE	23761676				gzip	4	23761676				Slope	0.01	H5T_IEEE_F32LE	
64	Image_data	Tb_TI02_MIN		H5T_STD_U16LE	23761676				gzip	4	23761676				Unit	Kelvin	H5T_C_S1	
65	Image_data	Tb_TI02_Ninput		H5T_STD_U16LE	23761676				gzip	4	23761676				Data_description	The number of input data	H5T_C_S1	
66	Image_data	Tb_TI02_Ninput		H5T_STD_U16LE	23761676				gzip	4	23761676				Error_DN	65535	H5T_STD_U16LE	
67	Image_data	Tb_TI02_Ninput		H5T_STD_U16LE	23761676				gzip	4	23761676				Maximum_valid_DN	347	H5T_STD_U16LE	
68	Image_data	Tb_TI02_Ninput		H5T_STD_U16LE	23761676				gzip	4	23761676				Minimum_valid_DN	0	H5T_STD_U16LE	
69	Image_data	Tb_TI02_Ninput		H5T_STD_U16LE	23761676				gzip	4	23761676				Offset	0.0	H5T_IEEE_F32LE	
70	Image_data	Tb_TI02_Ninput		H5T_STD_U16LE	23761676				gzip	4	23761676				Slope	1.0	H5T_IEEE_F32LE	
71	Image_data	Tb_TI02_Ninput		H5T_STD_U16LE	23761676				gzip	4	23761676				Unit	NA	H5T_C_S1	
72	Image_data	Tb_TI02_Nused		H5T_STD_U16LE	23761676				gzip	4	23761676				Data_description	The number of data used in the statistics	H5T_C_S1	
73	Image_data	Tb_TI02_Nused		H5T_STD_U16LE	23761676				gzip	4	23761676				Error_DN	65535	H5T_STD_U16LE	
74	Image_data	Tb_TI02_Nused		H5T_STD_U16LE	23761676				gzip	4	23761676				Maximum_valid_DN	347	H5T_STD_U16LE	
75	Image_data	Tb_TI02_Nused		H5T_STD_U16LE	23761676				gzip	4	23761676				Minimum_valid_DN	0	H5T_STD_U16LE	
76	Image_data	Tb_TI02_Nused		H5T_STD_U16LE	23761676				gzip	4	23761676				Offset	0.0	H5T_IEEE_F32LE	
77	Image_data	Tb_TI02_Nused		H5T_STD_U16LE	23761676				gzip	4	23761676				Slope	1.0	H5T_IEEE_F32LE	
78	Image_data	Tb_TI02_Nused		H5T_STD_U16LE	23761676				gzip	4	23761676				Unit	NA	H5T_C_S1	
79	Image_data	Tb_TI02_QA_flag		H5T_STD_U8LE	23761676				gzip	4	23761676				Data_description	QA information flag ([bit field 1-0]: water(land frac.=0%)=00, mostly water(0<land frac.<50%)=01, mostly coastal(50<land frac.<100%)=10, land(land frac=100%)=11. If no input data available, all bit fields are set to 1 (i.e., flag value = 255). If pixel value in l2 data is Error_DN, flag value = 254)	H5T_C_S1	
80	Image_data	Tb_TI02_QA_flag		H5T_STD_U8LE	23761676				gzip	4	23761676				Error_DN	255	H5T_STD_U8LE	
81	Image_data	Tb_TI02_QA_flag		H5T_STD_U8LE	23761676				gzip	4	23761676				Maximum_valid_DN	253	H5T_STD_U16LE	
82	Image_data	Tb_TI02_QA_flag		H5T_STD_U8LE	23761676				gzip	4	23761676				Minimum_valid_DN	0	H5T_STD_U16LE	
83	Image_data	Tb_TI02_QA_flag		H5T_STD_U8LE	23761676				gzip	4	23761676				Offset	0.0	H5T_IEEE_F32LE	
84	Image_data	Tb_TI02_QA_flag		H5T_STD_U8LE	23761676				gzip	4	23761676				Slope	1.0	H5T_IEEE_F32LE	
85	Image_data	Tb_TI02_QA_flag		H5T_STD_U8LE	23761676				gzip	4	23761676				Unit	NA	H5T_C_S1	
86	Image_data	Tb_TI02_RMS		H5T_STD_U16LE	23761676				gzip	4	23761676				Data_description	Root Mean Square of Tb_TI02 parameter (spatial statistics)	H5T_C_S1	
87	Image_data	Tb_TI02_RMS		H5T_STD_U16LE	23761676				gzip	4	23761676				Error_DN	65535	H5T_STD_U16LE	
88	Image_data	Tb_TI02_RMS		H5T_STD_U16LE	23761676				gzip	4	23761676				Maximum_valid_DN	65534	H5T_STD_U16LE	
89	Image_data	Tb_TI02_RMS		H5T_STD_U16LE	23761676				gzip	4	23761676				Minimum_valid_DN	0	H5T_STD_U16LE	
90	Image_data	Tb_TI02_RMS		H5T_STD_U16LE	23761676				gzip	4	23761676				Offset	0.0	H5T_IEEE_F32LE	
91	Image_data	Tb_TI02_RMS		H5T_STD_U16LE	23761676				gzip	4	23761676				Slope	0.01	H5T_IEEE_F32LE	
92	Image_data	Tb_TI02_RMS		H5T_STD_U16LE	23761676				gzip	4	23761676				Unit	Kelvin	H5T_C_S1	
93	Processing_attributes														Contact_point	JAXA/Earth Observation Research Center (EORC)	H5T_C_S1	
94	Processing_attributes														Processing_UT	20180808 07:38:50	H5T_C_S1	
95	Processing_attributes														Processing_organization	JAXA/GCOM-C science project	H5T_C_S1	
96	Processing_attributes														Processing_result	Good	H5T_C_S1	
97	Processing_attributes														Input_files		H5T_C_S1	
98	Processing_attributes														Input File Name 001	GC1SG1_20180806D01D_T0014_L2SG_RSRFQ_0006.h5	H5T_C_S1	
99	Processing_attributes														Input File Name 002	GC1SG1_20180806D01D_T0015_L2SG_RSRFQ_0006.h5	H5T_C_S1	
100	Processing_attributes														Input File Name 003	GC1SG1_20180806D01D_T0016_L2SG_RSRFQ_0006.h5	H5T_C_S1	
101	Processing_attributes														Input File Name 004	GC1SG1_20180806D01D_T0017_L2SG_RSRFQ_0006.h5	H5T_C_S1	
102	Processing_attributes														Input File Name 005	GC1SG1_20180806D01D_T0018_L2SG_RSRFQ_0006.h5	H5T_C_S1	
103	Processing_attributes														Input File Name 006	GC1SG1_20180806D01D_T0019_L2SG_RSRFQ_0006.h5	H5T_C_S1	
104	Processing_attributes														Input File Name 007	GC1SG1_20180806D01D_T0020_L2SG_RSRFQ_0006.h5	H5T_C_S1	
105	Processing_attributes														Input File Name 008	GC1SG1_20180806D01D_T0021_L2SG_RSRFQ_0006.h5	H5T_C_S1	
106	Processing_attributes														Input File Name 009	GC1SG1_20180806D01D_T0111_L2SG_RSRFQ_0006.h5	H5T_C_S1	
107	Processing_attributes														Input File Name 010	GC1SG1_20180806D01D_T0112_L2SG_RSRFQ_0006.h5	H5T_C_S1	
108	Processing_attributes														Input File Name 011	GC1SG1_20180806D01D_T0113_L2SG_RSRFQ_0006.h5	H5T_C_S1	
109	Processing_attributes														Input File Name 012	GC1SG1_20180806D01D_T0114_L2SG_RSRFQ_0006.h5	H5T_C_S1	
110	Processing_attributes														Input File Name 013	GC1SG1_20180806D01D_T0115_L2SG_RSRFQ_0006.h5	H5T_C_S1	
111	Processing_attributes														Input File Name 014	GC1SG1_20180806D01D_T0116_L2SG_RSRFQ_0006.h5	H5T_C_S1	
112	Processing_attributes														Input File Name 015	GC1SG1_20180806D01D_T0117_L2SG_RSRFQ_0006.h5	H5T_C_S1	
113	Processing_attributes														Input File Name 016	GC1SG1_20180806D01D_T0118_L2SG_RSRFQ_0006.h5	H5T_C_S1	
114	Processing_attributes														Input File Name 017	GC1SG1_20180806D01D_T0119_L2SG_RSRFQ_0006.h5	H5T_C_S1	
115	Processing_attributes														Input File Name 018	GC1SG1_20180806D01D_T0120_L2SG_RSRFQ_0006.h5	H5T_C_S1	
116	Processing_attributes														Input File Name 019	GC1SG1_20180806D01D_T0121_L2SG_RSRFQ_0006.h5	H5T_C_S1	

No.	Group	Dataset	Dataset Description	Type	1Dim	2Dim	3Dim	4Dim	Compress	Compress Lv.	Chunk1Dim	Chunk2Dim	Chunk3Dim	Chunk4Dim	Attribute	Attribute Value	Attribute type	Attribute Note
117	Processing_attributes														Input File Name 020	GC1SG1_20180806D01D_T0122_L2SG_RSRFQ_0006.h5	H5T_C_S1	
118	Processing_attributes														Input File Name 021	GC1SG1_20180806D01D_T0123_L2SG_RSRFQ_0006.h5	H5T_C_S1	
119	Processing_attributes														Input File Name 022	GC1SG1_20180806D01D_T0124_L2SG_RSRFQ_0006.h5	H5T_C_S1	
120	Processing_attributes														Input File Name 023	GC1SG1_20180806D01D_T0209_L2SG_RSRFQ_0006.h5	H5T_C_S1	
121	Processing_attributes														Input File Name 024	GC1SG1_20180806D01D_T0210_L2SG_RSRFQ_0006.h5	H5T_C_S1	
122	Processing_attributes														Input File Name 025	GC1SG1_20180806D01D_T0211_L2SG_RSRFQ_0006.h5	H5T_C_S1	
123	Processing_attributes														Input File Name 026	GC1SG1_20180806D01D_T0212_L2SG_RSRFQ_0006.h5	H5T_C_S1	
124	Processing_attributes														Input File Name 027	GC1SG1_20180806D01D_T0213_L2SG_RSRFQ_0006.h5	H5T_C_S1	
125	Processing_attributes														Input File Name 028	GC1SG1_20180806D01D_T0214_L2SG_RSRFQ_0006.h5	H5T_C_S1	
126	Processing_attributes														Input File Name 029	GC1SG1_20180806D01D_T0215_L2SG_RSRFQ_0006.h5	H5T_C_S1	
127	Processing_attributes														Input File Name 030	GC1SG1_20180806D01D_T0216_L2SG_RSRFQ_0006.h5	H5T_C_S1	
128	Processing_attributes														Input File Name 031	GC1SG1_20180806D01D_T0217_L2SG_RSRFQ_0006.h5	H5T_C_S1	
129	Processing_attributes														Input File Name 032	GC1SG1_20180806D01D_T0218_L2SG_RSRFQ_0006.h5	H5T_C_S1	
130	Processing_attributes														Input File Name 033	GC1SG1_20180806D01D_T0219_L2SG_RSRFQ_0006.h5	H5T_C_S1	
131	Processing_attributes														Input File Name 034	GC1SG1_20180806D01D_T0220_L2SG_RSRFQ_0006.h5	H5T_C_S1	
132	Processing_attributes														Input File Name 035	GC1SG1_20180806D01D_T0221_L2SG_RSRFQ_0006.h5	H5T_C_S1	
133	Processing_attributes														Input File Name 036	GC1SG1_20180806D01D_T0222_L2SG_RSRFQ_0006.h5	H5T_C_S1	
134	Processing_attributes														Input File Name 037	GC1SG1_20180806D01D_T0223_L2SG_RSRFQ_0006.h5	H5T_C_S1	
135	Processing_attributes														Input File Name 038	GC1SG1_20180806D01D_T0224_L2SG_RSRFQ_0006.h5	H5T_C_S1	
136	Processing_attributes														Input File Name 039	GC1SG1_20180806D01D_T0225_L2SG_RSRFQ_0006.h5	H5T_C_S1	
137	Processing_attributes														Input File Name 040	GC1SG1_20180806D01D_T0226_L2SG_RSRFQ_0006.h5	H5T_C_S1	
138	Processing_attributes														Input File Name 041	GC1SG1_20180806D01D_T0306_L2SG_RSRFQ_0006.h5	H5T_C_S1	
139	Processing_attributes														Input File Name 042	GC1SG1_20180806D01D_T0307_L2SG_RSRFQ_0006.h5	H5T_C_S1	
140	Processing_attributes														Input File Name 043	GC1SG1_20180806D01D_T0308_L2SG_RSRFQ_0006.h5	H5T_C_S1	
141	Processing_attributes														Input File Name 044	GC1SG1_20180806D01D_T0309_L2SG_RSRFQ_0006.h5	H5T_C_S1	
142	Processing_attributes														Input File Name 045	GC1SG1_20180806D01D_T0310_L2SG_RSRFQ_0006.h5	H5T_C_S1	
143	Processing_attributes														Input File Name 046	GC1SG1_20180806D01D_T0311_L2SG_RSRFQ_0006.h5	H5T_C_S1	
144	Processing_attributes														Input File Name 047	GC1SG1_20180806D01D_T0312_L2SG_RSRFQ_0006.h5	H5T_C_S1	
145	Processing_attributes														Input File Name 048	GC1SG1_20180806D01D_T0313_L2SG_RSRFQ_0006.h5	H5T_C_S1	
146	Processing_attributes														Input File Name 049	GC1SG1_20180806D01D_T0314_L2SG_RSRFQ_0006.h5	H5T_C_S1	
147	Processing_attributes														Input File Name 050	GC1SG1_20180806D01D_T0315_L2SG_RSRFQ_0006.h5	H5T_C_S1	
148	Processing_attributes														Input File Name 051	GC1SG1_20180806D01D_T0316_L2SG_RSRFQ_0006.h5	H5T_C_S1	
149	Processing_attributes														Input File Name 052	GC1SG1_20180806D01D_T0317_L2SG_RSRFQ_0006.h5	H5T_C_S1	
150	Processing_attributes														Input File Name 053	GC1SG1_20180806D01D_T0318_L2SG_RSRFQ_0006.h5	H5T_C_S1	
151	Processing_attributes														Input File Name 054	GC1SG1_20180806D01D_T0319_L2SG_RSRFQ_0006.h5	H5T_C_S1	
152	Processing_attributes														Input File Name 055	GC1SG1_20180806D01D_T0320_L2SG_RSRFQ_0006.h5	H5T_C_S1	
153	Processing_attributes														Input File Name 056	GC1SG1_20180806D01D_T0321_L2SG_RSRFQ_0006.h5	H5T_C_S1	
154	Processing_attributes														Input File Name 057	GC1SG1_20180806D01D_T0322_L2SG_RSRFQ_0006.h5	H5T_C_S1	
155	Processing_attributes														Input File Name 058	GC1SG1_20180806D01D_T0323_L2SG_RSRFQ_0006.h5	H5T_C_S1	
156	Processing_attributes														Input File Name 059	GC1SG1_20180806D01D_T0324_L2SG_RSRFQ_0006.h5	H5T_C_S1	
157	Processing_attributes														Input File Name 060	GC1SG1_20180806D01D_T0325_L2SG_RSRFQ_0006.h5	H5T_C_S1	
158	Processing_attributes														Input File Name 061	GC1SG1_20180806D01D_T0326_L2SG_RSRFQ_0006.h5	H5T_C_S1	
159	Processing_attributes														Input File Name 062	GC1SG1_20180806D01D_T0327_L2SG_RSRFQ_0006.h5	H5T_C_S1	
160	Processing_attributes														Input File Name 063	GC1SG1_20180806D01D_T0328_L2SG_RSRFQ_0006.h5	H5T_C_S1	
161	Processing_attributes														Input File Name 064	GC1SG1_20180806D01D_T0329_L2SG_RSRFQ_0006.h5	H5T_C_S1	
162	Processing_attributes														Input File Name 065	GC1SG1_20180806D01D_T0404_L2SG_RSRFQ_0006.h5	H5T_C_S1	
163	Processing_attributes														Input File Name 066	GC1SG1_20180806D01D_T0405_L2SG_RSRFQ_0006.h5	H5T_C_S1	
164	Processing_attributes														Input File Name 067	GC1SG1_20180806D01D_T0406_L2SG_RSRFQ_0006.h5	H5T_C_S1	
165	Processing_attributes														Input File Name 068	GC1SG1_20180806D01D_T0407_L2SG_RSRFQ_0006.h5	H5T_C_S1	
166	Processing_attributes														Input File Name 069	GC1SG1_20180806D01D_T0408_L2SG_RSRFQ_0006.h5	H5T_C_S1	
167	Processing_attributes														Input File Name 070	GC1SG1_20180806D01D_T0409_L2SG_RSRFQ_0006.h5	H5T_C_S1	
168	Processing_attributes														Input File Name 071	GC1SG1_20180806D01D_T0410_L2SG_RSRFQ_0006.h5	H5T_C_S1	
169	Processing_attributes														Input File Name 072	GC1SG1_20180806D01D_T0411_L2SG_RSRFQ_0006.h5	H5T_C_S1	
170	Processing_attributes														Input File Name 073	GC1SG1_20180806D01D_T0412_L2SG_RSRFQ_0006.h5	H5T_C_S1	
171	Processing_attributes														Input File Name 074	GC1SG1_20180806D01D_T0413_L2SG_RSRFQ_0006.h5	H5T_C_S1	
172	Processing_attributes														Input File Name 075	GC1SG1_20180806D01D_T0414_L2SG_RSRFQ_0006.h5	H5T_C_S1	
173	Processing_attributes														Input File Name 076	GC1SG1_20180806D01D_T0415_L2SG_RSRFQ_0006.h5	H5T_C_S1	
174	Processing_attributes														Input File Name 077	GC1SG1_20180806D01D_T0416_L2SG_RSRFQ_0006.h5	H5T_C_S1	
175	Processing_attributes														Input File Name 078	GC1SG1_20180806D01D_T0417_L2SG_RSRFQ_0006.h5	H5T_C_S1	
176	Processing_attributes														Input File Name 079	GC1SG1_20180806D01D_T0418_L2SG_RSRFQ_0006.h5	H5T_C_S1	
177	Processing_attributes														Input File Name 080	GC1SG1_20180806D01D_T0419_L2SG_RSRFQ_0006.h5	H5T_C_S1	
178	Processing_attributes														Input File Name 081	GC1SG1_20180806D01D_T0420_L2SG_RSRFQ_0006.h5	H5T_C_S1	
179	Processing_attributes														Input File Name 082	GC1SG1_20180806D01D_T0421_L2SG_RSRFQ_0006.h5	H5T_C_S1	
180	Processing_attributes														Input File Name 083	GC1SG1_20180806D01D_T0422_L2SG_RSRFQ_0006.h5	H5T_C_S1	
181	Processing_attributes														Input File Name 084	GC1SG1_20180806D01D_T0423_L2SG_RSRFQ_0006.h5	H5T_C_S1	
182	Processing_attributes														Input File Name 085	GC1SG1_20180806D01D_T0424_L2SG_RSRFQ_0006.h5	H5T_C_S1	
183	Processing_attributes														Input File Name 086	GC1SG1_20180806D01D_T0425_L2SG_RSRFQ_0006.h5	H5T_C_S1	
184	Processing_attributes														Input File Name 087	GC1SG1_20180806D01D_T0426_L2SG_RSRFQ_0006.h5	H5T_C_S1	
185	Processing_attributes														Input File Name 088	GC1SG1_20180806D01D_T0427_L2SG_RSRFQ_0006.h5	H5T_C_S1	
186	Processing_attributes														Input File Name 089	GC1SG1_20180806D01D_T0428_L2SG_RSRFQ_0006.h5	H5T_C_S1	
187	Processing_attributes														Input File Name 090	GC1SG1_20180806D01D_T0429_L2SG_RSRFQ_0006.h5	H5T_C_S1	
188	Processing_attributes														Input File Name 091	GC1SG1_20180806D01D_T0430_L2SG_RSRFQ_0006.h5	H5T_C_S1	
189	Processing_attributes														Input File Name 092	GC1SG1_20180806D01D_T0431_L2SG_RSRFQ_0006.h5	H5T_C_S1	
190	Processing_attributes														Input File Name 093	GC1SG1_20180806D01D_T0505_L2SG_RSRFQ_0006.h5	H5T_C_S1	
191	Processing_attributes														Input File Name 094	GC1SG1_20180806D01D_T0506_L2SG_RSRFQ_0006.h5	H5T_C_S1	
192	Processing_attributes														Input File Name 095	GC1SG1_20180806D01D_T0507_L2SG_RSRFQ_0006.h5	H5T_C_S1	
193	Processing_attributes														Input File Name 096	GC1SG1_20180806D01D_T0508_L2SG_RSRFQ_0006.h5	H5T_C_S1	
194	Processing_attributes														Input File Name 097	GC1SG1_20180806D01D_T0509_L2SG_RSRFQ_0006.h5	H5T_C_S1	
195	Processing_attributes														Input File Name 098	GC1SG1_20180806D01D_T0510_L2SG_RSRFQ_0006.h5	H5T_C_S1	
196	Processing_attributes														Input File Name 099	GC1SG1_20180806D01D_T0511_L2SG_RSRFQ_0006.h5	H5T_C_S1	
197	Processing_attributes														Input File Name 100	GC1SG1_20180806D01D_T0512_L2SG_RSRFQ_0006.h5	H5T_C_S1	
198	Processing_attributes														Input File Name 101	GC1SG1_20180806D01D_T0513_L2SG_RSRFQ_0006.h5	H5T_C_S1	
199	Processing_attributes														Input File Name 102	GC1SG1_20180806D01D_T0514_L2SG_RSRFQ_0006.h5	H5T_C_S1	
200	Processing_attributes														Input File Name 103	GC1SG1_20180806D01D_T0516_L2SG_RSRFQ_0006.h5	H5T_C_S1	
201	Processing_attributes														Input File Name 104	GC1SG1_20180806D01D_T0517_L2SG_RSRFQ_0006.h5	H5T_C_S1	
202	Processing_attributes														Input File Name 105	GC1SG1_20180806D01D_T0518_L2SG_RSRFQ_0006.h5	H5T_C_S1	
203	Processing_attributes														Input File Name 106	GC1SG1_20180806D01D_T0519_L2SG_RSRFQ_0006.h5	H5T_C_S1	
204	Processing_attributes														Input File Name 107	GC1SG1_20180806D01D_T0520_L2SG_RSRFQ_0006.h5	H5T_C_S1	
205	Processing_attributes														Input File Name 108	GC1SG1_20180806D01D_T0521_L2SG_RSRFQ_0006.h5	H5T_C_S1	
206	Processing_attributes														Input File Name 109	GC1SG1_20180806D01D_T0522_L2SG_RSRFQ_0006.h5	H5T_C_S1	
207	Processing_attributes														Input File Name 110	GC1SG1_20180806D01D_T0523_L2SG_RSRFQ_0006.h5	H5T_C_S1	
208	Processing_attributes														Input File Name 111	GC1SG1_20180806D01D_T0524_L2SG_RSRFQ_0006.h5	H5T_C_S1	
209	Processing_attributes														Input File Name 112	GC1SG1_20180806D01D_T0525_L2SG_RSRFQ_0006.h5	H5T_C_S1	
210	Processing_attributes														Input File Name 113	GC1SG1_20180806D01D_T0526_L2SG_RSRFQ_0006.h5	H5T_C_S1	
211	Processing_attributes														Input File Name 114	GC1SG1_20180806D01D_T0527_L2SG_RSRFQ_0006.h5	H5T_C_S1	
212	Processing_attributes														Input File Name 115	GC1SG1_20180806D01D_T0528_L2SG_RSRFQ_0006.h5	H5T_C_S1	
213	Processing_attributes														Input File Name 116	GC1SG1_20180806D01D_T0529_L2SG_RSRFQ_0006.h5	H5T_C_S1	
214	Processing_attributes														Input File Name 117	GC1SG1_20180806D01D_T0530_L2SG_RSRFQ_0006.h5	H5T_C_S1	
215	Processing_attributes														Input File Name 118	GC1SG1_20180806D01D_T0531_L2SG_RSRFQ_0006.h5	H5T_C_S1	
216	Processing_attributes														Input File Name 119	GC1SG1_20180806D01D_T0601_L2SG_RSRFQ_0006.h5	H5T_C_S1	
217	Processing_attributes														Input File Name 120	GC1SG1_20180806D01D_T0602_L2SG_RSRFQ_0006.h5	H5T_C_S1	
218	Processing_attributes														Input File Name 121	GC1SG1_20180806D01D_T0603_L2SG_RSRFQ_0006.h5	H5T_C_S1	
219	Processing_attributes														Input File Name 122	GC1SG1_20180806D01D_T0605_L2SG_RSRFQ_0006.h5	H5T_C_S1	
220	Processing_attributes														Input File Name 123	GC1SG1_20180806D01D_T0606_L2SG_RSRFQ_0006.h5	H5T_C_S1	
221	Processing_attributes														Input File Name 124	GC1SG1_20180806D01D_T0607_L2SG_RSRFQ_0006.h5	H5T_C_S1	
222	Processing_attributes														Input File Name 125	GC1SG1_20180806D01D_T0608_L2SG_RSRFQ_0006.h5	H5T_C_S1	
223	Processing_attributes														Input File Name 126	GC1SG1_20180806D01D_T0609_L2SG_RSRFQ_0006.h5	H5T_C_S1	
224	Processing_attributes														Input File Name 127	GC1SG1_20180806D01D_T0610_L2SG_RSRFQ_0006.h5	H5T_C_S1	
225	Processing_attributes														Input File Name 128	GC1SG1_20180806D01D_T0611_L2SG_RSRFQ_0006.h5	H5T_C_S1	
226	Processing_attributes														Input File Name 129	GC1SG1_20180806D01D_T0612_L2SG_RSRFQ_0006.h5	H5T_C_S1	
227	Processing_attributes														Input File Name 130	GC1SG1_20180806D01D_T0616_L2SG_RSRFQ_0006.h5	H5T_C_S1	
228	Processing_attributes														Input File Name 131	GC1SG1_20180806D01D_T0617_L2SG_RSRFQ_0006.h5	H5T_C_S1	
229	Processing_attributes														Input File Name 132	GC1SG1_20180806D01D_T0618_L2SG_RSRFQ_0006.h5	H5T_C_S1	
230	Processing_attributes														Input File Name 133	GC1SG1_20180806D01D_T0619_L2SG_RSRFQ_0006.h5	H5T_C_S1	
231	Processing_attributes														Input File Name 134	GC1SG1_20180806D01D_T0620_L2SG_RSRFQ_0006.h5	H5T_C_S1	
232	Processing_attributes														Input File Name 135	GC1SG1_20180806D01D_T0621_L2SG_RSRFQ_0006.h5	H5T_C_S1	
233	Processing_attributes														Input File Name 136	GC1SG1_20180806D01D_T0622_L2SG_RSRFQ_0006.h5	H5T_C_S1	
234	Processing_attributes														Input File Name 137	GC1SG1_20180806D01D_T0623_L2SG_RSRFQ_0006.h5	H5T_C_S1	
235	Processing_attributes														Input File Name 138	GC1SG1_20180806D01D_T0624_L2SG_RSRFQ_0006.h5	H5T_C_S1	
236	Processing_attributes														Input File Name 139	GC1SG1_20180806D01D_T0625_L2SG_RSRFQ_0006.h5	H5T_C_S1	
237	Processing_attributes														Input File Name 140	GC1SG1_20180806D01D_T0626_L2SG_RSRFQ_0006.h5	H5T_C_S1	
238	Processing_attributes														Input File Name 141	GC1SG1_20180806D01D_T0627_L2SG_RSRFQ_0006.h5	H5T_C_S1	

No.	Group	Dataset	Dataset Description	Type	1Dim	2Dim	3Dim	4Dim	Compress	Compress Lv.	Chunk1Dim	Chunk2Dim	Chunk3Dim	Chunk4Dim	Attribute	Attribute Value	Attribute type	Attribute Note
239	Processing_attributes														Input File Name 142	GC1SG1_20180806D01D_T0628_L2SG_RSRFQ_0006.h5	H5T_C_S1	
240	Processing_attributes														Input File Name 143	GC1SG1_20180806D01D_T0629_L2SG_RSRFQ_0006.h5	H5T_C_S1	
241	Processing_attributes														Input File Name 144	GC1SG1_20180806D01D_T0630_L2SG_RSRFQ_0006.h5	H5T_C_S1	
242	Processing_attributes														Input File Name 145	GC1SG1_20180806D01D_T0631_L2SG_RSRFQ_0006.h5	H5T_C_S1	
243	Processing_attributes														Input File Name 146	GC1SG1_20180806D01D_T0701_L2SG_RSRFQ_0006.h5	H5T_C_S1	
244	Processing_attributes														Input File Name 147	GC1SG1_20180806D01D_T0702_L2SG_RSRFQ_0006.h5	H5T_C_S1	
245	Processing_attributes														Input File Name 148	GC1SG1_20180806D01D_T0703_L2SG_RSRFQ_0006.h5	H5T_C_S1	
246	Processing_attributes														Input File Name 149	GC1SG1_20180806D01D_T0706_L2SG_RSRFQ_0006.h5	H5T_C_S1	
247	Processing_attributes														Input File Name 150	GC1SG1_20180806D01D_T0707_L2SG_RSRFQ_0006.h5	H5T_C_S1	
248	Processing_attributes														Input File Name 151	GC1SG1_20180806D01D_T0708_L2SG_RSRFQ_0006.h5	H5T_C_S1	
249	Processing_attributes														Input File Name 152	GC1SG1_20180806D01D_T0709_L2SG_RSRFQ_0006.h5	H5T_C_S1	
250	Processing_attributes														Input File Name 153	GC1SG1_20180806D01D_T0710_L2SG_RSRFQ_0006.h5	H5T_C_S1	
251	Processing_attributes														Input File Name 154	GC1SG1_20180806D01D_T0711_L2SG_RSRFQ_0006.h5	H5T_C_S1	
252	Processing_attributes														Input File Name 155	GC1SG1_20180806D01D_T0712_L2SG_RSRFQ_0006.h5	H5T_C_S1	
253	Processing_attributes														Input File Name 156	GC1SG1_20180806D01D_T0716_L2SG_RSRFQ_0006.h5	H5T_C_S1	
254	Processing_attributes														Input File Name 157	GC1SG1_20180806D01D_T0717_L2SG_RSRFQ_0006.h5	H5T_C_S1	
255	Processing_attributes														Input File Name 158	GC1SG1_20180806D01D_T0718_L2SG_RSRFQ_0006.h5	H5T_C_S1	
256	Processing_attributes														Input File Name 159	GC1SG1_20180806D01D_T0719_L2SG_RSRFQ_0006.h5	H5T_C_S1	
257	Processing_attributes														Input File Name 160	GC1SG1_20180806D01D_T0720_L2SG_RSRFQ_0006.h5	H5T_C_S1	
258	Processing_attributes														Input File Name 161	GC1SG1_20180806D01D_T0721_L2SG_RSRFQ_0006.h5	H5T_C_S1	
259	Processing_attributes														Input File Name 162	GC1SG1_20180806D01D_T0722_L2SG_RSRFQ_0006.h5	H5T_C_S1	
260	Processing_attributes														Input File Name 163	GC1SG1_20180806D01D_T0723_L2SG_RSRFQ_0006.h5	H5T_C_S1	
261	Processing_attributes														Input File Name 164	GC1SG1_20180806D01D_T0724_L2SG_RSRFQ_0006.h5	H5T_C_S1	
262	Processing_attributes														Input File Name 165	GC1SG1_20180806D01D_T0725_L2SG_RSRFQ_0006.h5	H5T_C_S1	
263	Processing_attributes														Input File Name 166	GC1SG1_20180806D01D_T0726_L2SG_RSRFQ_0006.h5	H5T_C_S1	
264	Processing_attributes														Input File Name 167	GC1SG1_20180806D01D_T0727_L2SG_RSRFQ_0006.h5	H5T_C_S1	
265	Processing_attributes														Input File Name 168	GC1SG1_20180806D01D_T0728_L2SG_RSRFQ_0006.h5	H5T_C_S1	
266	Processing_attributes														Input File Name 169	GC1SG1_20180806D01D_T0729_L2SG_RSRFQ_0006.h5	H5T_C_S1	
267	Processing_attributes														Input File Name 170	GC1SG1_20180806D01D_T0730_L2SG_RSRFQ_0006.h5	H5T_C_S1	
268	Processing_attributes														Input File Name 171	GC1SG1_20180806D01D_T0731_L2SG_RSRFQ_0006.h5	H5T_C_S1	
269	Processing_attributes														Input File Name 172	GC1SG1_20180806D01D_T0732_L2SG_RSRFQ_0006.h5	H5T_C_S1	
270	Processing_attributes														Input File Name 173	GC1SG1_20180806D01D_T0801_L2SG_RSRFQ_0006.h5	H5T_C_S1	
271	Processing_attributes														Input File Name 174	GC1SG1_20180806D01D_T0807_L2SG_RSRFQ_0006.h5	H5T_C_S1	
272	Processing_attributes														Input File Name 175	GC1SG1_20180806D01D_T0807_L2SG_RSRFQ_0006.h5	H5T_C_S1	
273	Processing_attributes														Input File Name 176	GC1SG1_20180806D01D_T0808_L2SG_RSRFQ_0006.h5	H5T_C_S1	
274	Processing_attributes														Input File Name 177	GC1SG1_20180806D01D_T0809_L2SG_RSRFQ_0006.h5	H5T_C_S1	
275	Processing_attributes														Input File Name 178	GC1SG1_20180806D01D_T0810_L2SG_RSRFQ_0006.h5	H5T_C_S1	
276	Processing_attributes														Input File Name 179	GC1SG1_20180806D01D_T0811_L2SG_RSRFQ_0006.h5	H5T_C_S1	
277	Processing_attributes														Input File Name 180	GC1SG1_20180806D01D_T0812_L2SG_RSRFQ_0006.h5	H5T_C_S1	
278	Processing_attributes														Input File Name 181	GC1SG1_20180806D01D_T0813_L2SG_RSRFQ_0006.h5	H5T_C_S1	
279	Processing_attributes														Input File Name 182	GC1SG1_20180806D01D_T0814_L2SG_RSRFQ_0006.h5	H5T_C_S1	
280	Processing_attributes														Input File Name 183	GC1SG1_20180806D01D_T0815_L2SG_RSRFQ_0006.h5	H5T_C_S1	
281	Processing_attributes														Input File Name 184	GC1SG1_20180806D01D_T0816_L2SG_RSRFQ_0006.h5	H5T_C_S1	
282	Processing_attributes														Input File Name 185	GC1SG1_20180806D01D_T0817_L2SG_RSRFQ_0006.h5	H5T_C_S1	
283	Processing_attributes														Input File Name 186	GC1SG1_20180806D01D_T0818_L2SG_RSRFQ_0006.h5	H5T_C_S1	
284	Processing_attributes														Input File Name 187	GC1SG1_20180806D01D_T0819_L2SG_RSRFQ_0006.h5	H5T_C_S1	
285	Processing_attributes														Input File Name 188	GC1SG1_20180806D01D_T0820_L2SG_RSRFQ_0006.h5	H5T_C_S1	
286	Processing_attributes														Input File Name 189	GC1SG1_20180806D01D_T0821_L2SG_RSRFQ_0006.h5	H5T_C_S1	
287	Processing_attributes														Input File Name 190	GC1SG1_20180806D01D_T0822_L2SG_RSRFQ_0006.h5	H5T_C_S1	
288	Processing_attributes														Input File Name 191	GC1SG1_20180806D01D_T0823_L2SG_RSRFQ_0006.h5	H5T_C_S1	
289	Processing_attributes														Input File Name 192	GC1SG1_20180806D01D_T0824_L2SG_RSRFQ_0006.h5	H5T_C_S1	
290	Processing_attributes														Input File Name 193	GC1SG1_20180806D01D_T0825_L2SG_RSRFQ_0006.h5	H5T_C_S1	
291	Processing_attributes														Input File Name 194	GC1SG1_20180806D01D_T0826_L2SG_RSRFQ_0006.h5	H5T_C_S1	
292	Processing_attributes														Input File Name 195	GC1SG1_20180806D01D_T0827_L2SG_RSRFQ_0006.h5	H5T_C_S1	
293	Processing_attributes														Input File Name 196	GC1SG1_20180806D01D_T0828_L2SG_RSRFQ_0006.h5	H5T_C_S1	
294	Processing_attributes														Input File Name 197	GC1SG1_20180806D01D_T0829_L2SG_RSRFQ_0006.h5	H5T_C_S1	
295	Processing_attributes														Input File Name 198	GC1SG1_20180806D01D_T0830_L2SG_RSRFQ_0006.h5	H5T_C_S1	
296	Processing_attributes														Input File Name 199	GC1SG1_20180806D01D_T0831_L2SG_RSRFQ_0006.h5	H5T_C_S1	
297	Processing_attributes														Input File Name 200	GC1SG1_20180806D01D_T0832_L2SG_RSRFQ_0006.h5	H5T_C_S1	
298	Processing_attributes														Input File Name 201	GC1SG1_20180806D01D_T0900_L2SG_RSRFQ_0006.h5	H5T_C_S1	
299	Processing_attributes														Input File Name 202	GC1SG1_20180806D01D_T0901_L2SG_RSRFQ_0006.h5	H5T_C_S1	
300	Processing_attributes														Input File Name 203	GC1SG1_20180806D01D_T0908_L2SG_RSRFQ_0006.h5	H5T_C_S1	
301	Processing_attributes														Input File Name 204	GC1SG1_20180806D01D_T0909_L2SG_RSRFQ_0006.h5	H5T_C_S1	
302	Processing_attributes														Input File Name 205	GC1SG1_20180806D01D_T0910_L2SG_RSRFQ_0006.h5	H5T_C_S1	
303	Processing_attributes														Input File Name 206	GC1SG1_20180806D01D_T0911_L2SG_RSRFQ_0006.h5	H5T_C_S1	
304	Processing_attributes														Input File Name 207	GC1SG1_20180806D01D_T0912_L2SG_RSRFQ_0006.h5	H5T_C_S1	
305	Processing_attributes														Input File Name 208	GC1SG1_20180806D01D_T0913_L2SG_RSRFQ_0006.h5	H5T_C_S1	
306	Processing_attributes														Input File Name 209	GC1SG1_20180806D01D_T0914_L2SG_RSRFQ_0006.h5	H5T_C_S1	
307	Processing_attributes														Input File Name 210	GC1SG1_20180806D01D_T0915_L2SG_RSRFQ_0006.h5	H5T_C_S1	
308	Processing_attributes														Input File Name 211	GC1SG1_20180806D01D_T0916_L2SG_RSRFQ_0006.h5	H5T_C_S1	
309	Processing_attributes														Input File Name 212	GC1SG1_20180806D01D_T0917_L2SG_RSRFQ_0006.h5	H5T_C_S1	
310	Processing_attributes														Input File Name 213	GC1SG1_20180806D01D_T0918_L2SG_RSRFQ_0006.h5	H5T_C_S1	
311	Processing_attributes														Input File Name 214	GC1SG1_20180806D01D_T0919_L2SG_RSRFQ_0006.h5	H5T_C_S1	
312	Processing_attributes														Input File Name 215	GC1SG1_20180806D01D_T0920_L2SG_RSRFQ_0006.h5	H5T_C_S1	
313	Processing_attributes														Input File Name 216	GC1SG1_20180806D01D_T0921_L2SG_RSRFQ_0006.h5	H5T_C_S1	
314	Processing_attributes														Input File Name 217	GC1SG1_20180806D01D_T0922_L2SG_RSRFQ_0006.h5	H5T_C_S1	
315	Processing_attributes														Input File Name 218	GC1SG1_20180806D01D_T0923_L2SG_RSRFQ_0006.h5	H5T_C_S1	
316	Processing_attributes														Input File Name 219	GC1SG1_20180806D01D_T0924_L2SG_RSRFQ_0006.h5	H5T_C_S1	
317	Processing_attributes														Input File Name 220	GC1SG1_20180806D01D_T0925_L2SG_RSRFQ_0006.h5	H5T_C_S1	
318	Processing_attributes														Input File Name 221	GC1SG1_20180806D01D_T0926_L2SG_RSRFQ_0006.h5	H5T_C_S1	
319	Processing_attributes														Input File Name 222	GC1SG1_20180806D01D_T0927_L2SG_RSRFQ_0006.h5	H5T_C_S1	
320	Processing_attributes														Input File Name 223	GC1SG1_20180806D01D_T0928_L2SG_RSRFQ_0006.h5	H5T_C_S1	
321	Processing_attributes														Input File Name 224	GC1SG1_20180806D01D_T0929_L2SG_RSRFQ_0006.h5	H5T_C_S1	
322	Processing_attributes														Input File Name 225	GC1SG1_20180806D01D_T0930_L2SG_RSRFQ_0006.h5	H5T_C_S1	
323	Processing_attributes														Input File Name 226	GC1SG1_20180806D01D_T0931_L2SG_RSRFQ_0006.h5	H5T_C_S1	
324	Processing_attributes														Input File Name 227	GC1SG1_20180806D01D_T0932_L2SG_RSRFQ_0006.h5	H5T_C_S1	
325	Processing_attributes														Input File Name 228	GC1SG1_20180806D01D_T0933_L2SG_RSRFQ_0006.h5	H5T_C_S1	
326	Processing_attributes														Input File Name 229	GC1SG1_20180806D01D_T0934_L2SG_RSRFQ_0006.h5	H5T_C_S1	
327	Processing_attributes														Input File Name 230	GC1SG1_20180806D01D_T1000_L2SG_RSRFQ_0006.h5	H5T_C_S1	
328	Processing_attributes														Input File Name 231	GC1SG1_20180806D01D_T1001_L2SG_RSRFQ_0006.h5	H5T_C_S1	
329	Processing_attributes														Input File Name 232	GC1SG1_20180806D01D_T1002_L2SG_RSRFQ_0006.h5	H5T_C_S1	
330	Processing_attributes														Input File Name 233	GC1SG1_20180806D01D_T1010_L2SG_RSRFQ_0006.h5	H5T_C_S1	
331	Processing_attributes														Input File Name 234	GC1SG1_20180806D01D_T1011_L2SG_RSRFQ_0006.h5	H5T_C_S1	
332	Processing_attributes														Input File Name 235	GC1SG1_20180806D01D_T1012_L2SG_RSRFQ_0006.h5	H5T_C_S1	
333	Processing_attributes														Input File Name 236	GC1SG1_20180806D01D_T1013_L2SG_RSRFQ_0006.h5	H5T_C_S1	
334	Processing_attributes														Input File Name 237	GC1SG1_20180806D01D_T1014_L2SG_RSRFQ_0006.h5	H5T_C_S1	
335	Processing_attributes														Input File Name 238	GC1SG1_20180806D01D_T1018_L2SG_RSRFQ_0006.h5	H5T_C_S1	
336	Processing_attributes														Input File Name 239	GC1SG1_20180806D01D_T1019_L2SG_RSRFQ_0006.h5	H5T_C_S1	
337	Processing_attributes														Input File Name 240	GC1SG1_20180806D01D_T1020_L2SG_RSRFQ_0006.h5	H5T_C_S1	
338	Processing_attributes														Input File Name 241	GC1SG1_20180806D01D_T1021_L2SG_RSRFQ_0006.h5	H5T_C_S1	
339	Processing_attributes														Input File Name 242	GC1SG1_20180806D01D_T1022_L2SG_RSRFQ_0006.h5	H5T_C_S1	
340	Processing_attributes														Input File Name 243	GC1SG1_20180806D01D_T1023_L2SG_RSRFQ_0006.h5	H5T_C_S1	
341	Processing_attributes														Input File Name 244	GC1SG1_20180806D01D_T1024_L2SG_RSRFQ_0006.h5	H5T_C_S1	
342	Processing_attributes														Input File Name 245	GC1SG1_20180806D01D_T1027_L2SG_RSRFQ_0006.h5	H5T_C_S1	
343	Processing_attributes														Input File Name 246	GC1SG1_20180806D01D_T1028_L2SG_RSRFQ_0006.h5	H5T_C_S1	
344	Processing_attributes														Input File Name 247	GC1SG1_20180806D01D_T1029_L2SG_RSRFQ_0006.h5	H5T_C_S1	
345	Processing_attributes														Input File Name 248	GC1SG1_20180806D01D_T1030_L2SG_RSRFQ_0006.h5	H5T_C_S1	
346	Processing_attributes														Input File Name 249	GC1SG1_20180806D01D_T1031_L2SG_RSRFQ_0006.h5	H5T_C_S1	
347	Processing_attributes														Input File Name 250	GC1SG1_20180806D01D_T1032_L2SG_RSRFQ_0006.h5	H5T_C_S1	
348	Processing_attributes														Input File Name 251	GC1SG1_20180806D01D_T1033_L2SG_RSRFQ_0006.h5	H5T_C_S1	
349	Processing_attributes														Input File Name 252	GC1SG1_20180806D01D_T1034_L2SG_RSRFQ_0006.h5	H5T_C_S1	
350	Processing_attributes														Input File Name 253	GC1SG1_20180806D01D_T1101_L2SG_RSRFQ_0006.h5	H5T_C_S1	
351	Processing_attributes														Input File Name 254	GC1SG1_20180806D01D_T1102_L2SG_RSRFQ_0006.h5	H5T_C_S1	
352	Processing_attributes														Input File Name 255	GC1SG1_20180806D01D_T1103_L2SG_RSRFQ_0006.h5	H5T_C_S1	
353	Processing_attributes														Input File Name 256	GC1SG1_20180806D01D_T1110_L2SG_RSRFQ_0006.h5	H5T_C_S1	
354	Processing_attributes														Input File Name 257	GC1SG1_20180806D01D_T1111_L2SG_RSRFQ_0006.h5	H5T_C_S1	
355	Processing_attributes														Input File Name 258	GC1SG1_20180806D01D_T1112_L2SG_RSRFQ_0006.h5	H5T_C_S1	
356	Processing_attributes														Input File Name 259	GC1SG1_20180806D01D_T1113_L2SG_RSRFQ_0006.h5	H5T_C_S1	
357	Processing_attributes														Input File Name 260	GC1SG1_20180806D01D_T1114_L2SG_RSRFQ_0006.h5	H5T_C_S1	
358	Processing_attributes														Input File Name 261	GC1SG1_20180806D01D_T1118_L2SG_RSRFQ_0006.h5	H5T_C_S1	
359	Processing_attributes														Input File Name 262	GC1SG1_20180806D01D_T1119_L2SG_RSRFQ_0006.h5	H5T_C_S1	
360	Processing_attributes														Input File Name 263	GC1SG1_20180806D01D_T1120_L2SG_RSRFQ_0006.h5	H5T_C_S1	

No.	Group	Dataset	Dataset Description	Type	1Dim	2Dim	3Dim	4Dim	Compress	Compress Lv.	Chunk1Dim	Chunk2Dim	Chunk3Dim	Chunk4Dim	Attribute	Attribute Value	Attribute type	Attribute Note
361	Processing_attributes														Input File Name 264	GC1SG1_20180806D01D_T1121_L2SG_RSRFQ_0006.h5	H5T_C_S1	
362	Processing_attributes														Input File Name 265	GC1SG1_20180806D01D_T1122_L2SG_RSRFQ_0006.h5	H5T_C_S1	
363	Processing_attributes														Input File Name 266	GC1SG1_20180806D01D_T1123_L2SG_RSRFQ_0006.h5	H5T_C_S1	
364	Processing_attributes														Input File Name 267	GC1SG1_20180806D01D_T1127_L2SG_RSRFQ_0006.h5	H5T_C_S1	
365	Processing_attributes														Input File Name 268	GC1SG1_20180806D01D_T1128_L2SG_RSRFQ_0006.h5	H5T_C_S1	
366	Processing_attributes														Input File Name 269	GC1SG1_20180806D01D_T1129_L2SG_RSRFQ_0006.h5	H5T_C_S1	
367	Processing_attributes														Input File Name 270	GC1SG1_20180806D01D_T1130_L2SG_RSRFQ_0006.h5	H5T_C_S1	
368	Processing_attributes														Input File Name 271	GC1SG1_20180806D01D_T1131_L2SG_RSRFQ_0006.h5	H5T_C_S1	
369	Processing_attributes														Input File Name 272	GC1SG1_20180806D01D_T1132_L2SG_RSRFQ_0006.h5	H5T_C_S1	
370	Processing_attributes														Input File Name 273	GC1SG1_20180806D01D_T1133_L2SG_RSRFQ_0006.h5	H5T_C_S1	
371	Processing_attributes														Input File Name 274	GC1SG1_20180806D01D_T1202_L2SG_RSRFQ_0006.h5	H5T_C_S1	
372	Processing_attributes														Input File Name 275	GC1SG1_20180806D01D_T1203_L2SG_RSRFQ_0006.h5	H5T_C_S1	
373	Processing_attributes														Input File Name 276	GC1SG1_20180806D01D_T1204_L2SG_RSRFQ_0006.h5	H5T_C_S1	
374	Processing_attributes														Input File Name 277	GC1SG1_20180806D01D_T1205_L2SG_RSRFQ_0006.h5	H5T_C_S1	
375	Processing_attributes														Input File Name 278	GC1SG1_20180806D01D_T1210_L2SG_RSRFQ_0006.h5	H5T_C_S1	
376	Processing_attributes														Input File Name 279	GC1SG1_20180806D01D_T1211_L2SG_RSRFQ_0006.h5	H5T_C_S1	
377	Processing_attributes														Input File Name 280	GC1SG1_20180806D01D_T1212_L2SG_RSRFQ_0006.h5	H5T_C_S1	
378	Processing_attributes														Input File Name 281	GC1SG1_20180806D01D_T1213_L2SG_RSRFQ_0006.h5	H5T_C_S1	
379	Processing_attributes														Input File Name 282	GC1SG1_20180806D01D_T1214_L2SG_RSRFQ_0006.h5	H5T_C_S1	
380	Processing_attributes														Input File Name 283	GC1SG1_20180806D01D_T1218_L2SG_RSRFQ_0006.h5	H5T_C_S1	
381	Processing_attributes														Input File Name 284	GC1SG1_20180806D01D_T1219_L2SG_RSRFQ_0006.h5	H5T_C_S1	
382	Processing_attributes														Input File Name 285	GC1SG1_20180806D01D_T1220_L2SG_RSRFQ_0006.h5	H5T_C_S1	
383	Processing_attributes														Input File Name 286	GC1SG1_20180806D01D_T1221_L2SG_RSRFQ_0006.h5	H5T_C_S1	
384	Processing_attributes														Input File Name 287	GC1SG1_20180806D01D_T1222_L2SG_RSRFQ_0006.h5	H5T_C_S1	
385	Processing_attributes														Input File Name 288	GC1SG1_20180806D01D_T1223_L2SG_RSRFQ_0006.h5	H5T_C_S1	
386	Processing_attributes														Input File Name 289	GC1SG1_20180806D01D_T1226_L2SG_RSRFQ_0006.h5	H5T_C_S1	
387	Processing_attributes														Input File Name 290	GC1SG1_20180806D01D_T1227_L2SG_RSRFQ_0006.h5	H5T_C_S1	
388	Processing_attributes														Input File Name 291	GC1SG1_20180806D01D_T1228_L2SG_RSRFQ_0006.h5	H5T_C_S1	
389	Processing_attributes														Input File Name 292	GC1SG1_20180806D01D_T1229_L2SG_RSRFQ_0006.h5	H5T_C_S1	
390	Processing_attributes														Input File Name 293	GC1SG1_20180806D01D_T1230_L2SG_RSRFQ_0006.h5	H5T_C_S1	
391	Processing_attributes														Input File Name 294	GC1SG1_20180806D01D_T1231_L2SG_RSRFQ_0006.h5	H5T_C_S1	
392	Processing_attributes														Input File Name 295	GC1SG1_20180806D01D_T1232_L2SG_RSRFQ_0006.h5	H5T_C_S1	
393	Processing_attributes														Input File Name 296	GC1SG1_20180806D01D_T1233_L2SG_RSRFQ_0006.h5	H5T_C_S1	
394	Processing_attributes														Input File Name 297	GC1SG1_20180806D01D_T1304_L2SG_RSRFQ_0006.h5	H5T_C_S1	
395	Processing_attributes														Input File Name 298	GC1SG1_20180806D01D_T1305_L2SG_RSRFQ_0006.h5	H5T_C_S1	
396	Processing_attributes														Input File Name 299	GC1SG1_20180806D01D_T1306_L2SG_RSRFQ_0006.h5	H5T_C_S1	
397	Processing_attributes														Input File Name 300	GC1SG1_20180806D01D_T1311_L2SG_RSRFQ_0006.h5	H5T_C_S1	
398	Processing_attributes														Input File Name 301	GC1SG1_20180806D01D_T1312_L2SG_RSRFQ_0006.h5	H5T_C_S1	
399	Processing_attributes														Input File Name 302	GC1SG1_20180806D01D_T1313_L2SG_RSRFQ_0006.h5	H5T_C_S1	
400	Processing_attributes														Input File Name 303	GC1SG1_20180806D01D_T1314_L2SG_RSRFQ_0006.h5	H5T_C_S1	
401	Processing_attributes														Input File Name 304	GC1SG1_20180806D01D_T1315_L2SG_RSRFQ_0006.h5	H5T_C_S1	
402	Processing_attributes														Input File Name 305	GC1SG1_20180806D01D_T1318_L2SG_RSRFQ_0006.h5	H5T_C_S1	
403	Processing_attributes														Input File Name 306	GC1SG1_20180806D01D_T1319_L2SG_RSRFQ_0006.h5	H5T_C_S1	
404	Processing_attributes														Input File Name 307	GC1SG1_20180806D01D_T1320_L2SG_RSRFQ_0006.h5	H5T_C_S1	
405	Processing_attributes														Input File Name 308	GC1SG1_20180806D01D_T1321_L2SG_RSRFQ_0006.h5	H5T_C_S1	
406	Processing_attributes														Input File Name 309	GC1SG1_20180806D01D_T1322_L2SG_RSRFQ_0006.h5	H5T_C_S1	
407	Processing_attributes														Input File Name 310	GC1SG1_20180806D01D_T1326_L2SG_RSRFQ_0006.h5	H5T_C_S1	
408	Processing_attributes														Input File Name 311	GC1SG1_20180806D01D_T1327_L2SG_RSRFQ_0006.h5	H5T_C_S1	
409	Processing_attributes														Input File Name 312	GC1SG1_20180806D01D_T1328_L2SG_RSRFQ_0006.h5	H5T_C_S1	
410	Processing_attributes														Input File Name 313	GC1SG1_20180806D01D_T1329_L2SG_RSRFQ_0006.h5	H5T_C_S1	
411	Processing_attributes														Input File Name 314	GC1SG1_20180806D01D_T1330_L2SG_RSRFQ_0006.h5	H5T_C_S1	
412	Processing_attributes														Input File Name 315	GC1SG1_20180806D01D_T1331_L2SG_RSRFQ_0006.h5	H5T_C_S1	
413	Processing_attributes														Input File Name 316	GC1SG1_20180806D01D_T1406_L2SG_RSRFQ_0006.h5	H5T_C_S1	
414	Processing_attributes														Input File Name 317	GC1SG1_20180806D01D_T1407_L2SG_RSRFQ_0006.h5	H5T_C_S1	
415	Processing_attributes														Input File Name 318	GC1SG1_20180806D01D_T1408_L2SG_RSRFQ_0006.h5	H5T_C_S1	
416	Processing_attributes														Input File Name 319	GC1SG1_20180806D01D_T1409_L2SG_RSRFQ_0006.h5	H5T_C_S1	
417	Processing_attributes														Input File Name 320	GC1SG1_20180806D01D_T1412_L2SG_RSRFQ_0006.h5	H5T_C_S1	
418	Processing_attributes														Input File Name 321	GC1SG1_20180806D01D_T1413_L2SG_RSRFQ_0006.h5	H5T_C_S1	
419	Processing_attributes														Input File Name 322	GC1SG1_20180806D01D_T1414_L2SG_RSRFQ_0006.h5	H5T_C_S1	
420	Processing_attributes														Input File Name 323	GC1SG1_20180806D01D_T1415_L2SG_RSRFQ_0006.h5	H5T_C_S1	
421	Processing_attributes														Input File Name 324	GC1SG1_20180806D01D_T1416_L2SG_RSRFQ_0006.h5	H5T_C_S1	
422	Processing_attributes														Input File Name 325	GC1SG1_20180806D01D_T1421_L2SG_RSRFQ_0006.h5	H5T_C_S1	
423	Processing_attributes														Input File Name 326	GC1SG1_20180806D01D_T1425_L2SG_RSRFQ_0006.h5	H5T_C_S1	
424	Processing_attributes														Input File Name 327	GC1SG1_20180806D01D_T1426_L2SG_RSRFQ_0006.h5	H5T_C_S1	
425	Processing_attributes														Input File Name 328	GC1SG1_20180806D01D_T1427_L2SG_RSRFQ_0006.h5	H5T_C_S1	
426	Processing_attributes														Input File Name 329	GC1SG1_20180806D01D_T1428_L2SG_RSRFQ_0006.h5	H5T_C_S1	
427	Processing_attributes														Input File Name 330	GC1SG1_20180806D01D_T1429_L2SG_RSRFQ_0006.h5	H5T_C_S1	
428	Processing_attributes														Input File Name 331	GC1SG1_20180806D01D_T1510_L2SG_RSRFQ_0006.h5	H5T_C_S1	
429	Processing_attributes														Input File Name 332	GC1SG1_20180806D01D_T1512_L2SG_RSRFQ_0006.h5	H5T_C_S1	
430	Processing_attributes														Input File Name 333	GC1SG1_20180806D01D_T1513_L2SG_RSRFQ_0006.h5	H5T_C_S1	
431	Processing_attributes														Input File Name 334	GC1SG1_20180806D01D_T1514_L2SG_RSRFQ_0006.h5	H5T_C_S1	
432	Processing_attributes														Input File Name 335	GC1SG1_20180806D01D_T1515_L2SG_RSRFQ_0006.h5	H5T_C_S1	
433	Processing_attributes														Input File Name 336	GC1SG1_20180806D01D_T1516_L2SG_RSRFQ_0006.h5	H5T_C_S1	
434	Processing_attributes														Input File Name 337	GC1SG1_20180806D01D_T1519_L2SG_RSRFQ_0006.h5	H5T_C_S1	
435	Processing_attributes														Input File Name 338	GC1SG1_20180806D01D_T1520_L2SG_RSRFQ_0006.h5	H5T_C_S1	
436	Processing_attributes														Input File Name 339	GC1SG1_20180806D01D_T1521_L2SG_RSRFQ_0006.h5	H5T_C_S1	
437	Processing_attributes														Input File Name 340	GC1SG1_20180806D01D_T1522_L2SG_RSRFQ_0006.h5	H5T_C_S1	
438	Processing_attributes														Input File Name 341	GC1SG1_20180806D01D_T1526_L2SG_RSRFQ_0006.h5	H5T_C_S1	
439	Processing_attributes														Input File Name 342	GC1SG1_20180806D01D_T1618_L2SG_RSRFQ_0006.h5	H5T_C_S1	
440	Processing_attributes														Input File Name 343	GC1SG1_20180806D01D_T1619_L2SG_RSRFQ_0006.h5	H5T_C_S1	
441	Processing_attributes														Input File Name 344	GC1SG1_20180806D01D_T1620_L2SG_RSRFQ_0006.h5	H5T_C_S1	
442	Processing_attributes														Input File Name 345	GC1SG1_20180806D01D_T1621_L2SG_RSRFQ_0006.h5	H5T_C_S1	
443	Processing_attributes														Input File Name 346	GC1SG1_20180806D01D_T1622_L2SG_RSRFQ_0006.h5	H5T_C_S1	
444	Processing_attributes														Input File Name 347	GC1SG1_20180806D01D_T1719_L2SG_RSRFQ_0006.h5	H5T_C_S1	

No.	Group	Dataset	Dataset Description	Type	1Dim	2Dim	3Dim	4Dim	Compress	Compress Lv.	Chunk1Dim	Chunk2Dim	Chunk3Dim	Chunk4Dim	Attribute	Attribute Value	Attribute type	Attribute Note
1	Geometry_data														Grid_interval	0.0416667	H5T_IEEE_F32LE	
2	Geometry_data														Grid_interval_unit	deg	H5T_C_S1	
3	Geometry_data														Image_projection	Non-map projected one dimensional array. Bin height is 1/[Grid_interval] deg. and bin width depends on its latitude (1/[Grid_interval]/cos(lat.) deg.). The area of each bin is equal. The bin is started from -180 deg. longitude to eastbound and from -90 deg. latitude (south) to 90 deg. (north).	H5T_C_S1	
4	Geometry_data														Number_of_bins	23761676	H5T_STD_I32LE	
5	Geometry_data														Lower_left_latitude	-90.0	H5T_IEEE_F32LE	
6	Geometry_data														Lower_left_longitude	-180.0	H5T_IEEE_F32LE	
7	Geometry_data														Lower_right_latitude	-90.0	H5T_IEEE_F32LE	
8	Geometry_data														Lower_right_longitude	180.0	H5T_IEEE_F32LE	
9	Geometry_data														Upper_left_latitude	90.0	H5T_IEEE_F32LE	
10	Geometry_data														Upper_left_longitude	-180.0	H5T_IEEE_F32LE	
11	Geometry_data														Upper_right_latitude	90.0	H5T_IEEE_F32LE	
12	Geometry_data														Upper_right_longitude	180.0	H5T_IEEE_F32LE	
13	Global_attributes														Algorithm_depelopper	Japan Aerospace Exploration Agency (JAXA)	H5T_C_S1	
14	Global_attributes														Dataset_description	Level-3 daily spatial binning file of Rs_VN01	H5T_C_S1	
15	Global_attributes														Product_file_name	GC1SG1_20180806D01D_X0000_3BSG_RV01F_0100.h5	H5T_C_S1	
16	Global_attributes														Product_level	Level-3	H5T_C_S1	
17	Global_attributes														Product_name	Level-3 spatial binned parameters	H5T_C_S1	
18	Global_attributes														Product_version	0100	H5T_C_S1	
19	Global_attributes														Satellite	Global Change Observation Mission - Climate (GCOM-C)	H5T_C_S1	
20	Global_attributes														Sensor	Second-generation Global Imager (SGLI)	H5T_C_S1	
21	Global_attributes														Algorithm_version	1.00	H5T_C_S1	
22	Global_attributes														Parameter_version	001.00	H5T_C_S1	
23	Global_attributes														Image_start_time	20180806 00:00:00.000	H5T_C_S1	
24	Global_attributes														Image_end_time	20180806 23:29:42.000	H5T_C_S1	
25	Image_data														Grid_interval	0.0416667	H5T_IEEE_F32LE	
26	Image_data														Grid_interval_unit	deg	H5T_C_S1	
27	Image_data														Image_projection	Non-map projected one dimensional array. Bin height is 1/[Grid_interval] deg. and bin width depends on its latitude (1/[Grid_interval]/cos(lat.) deg.). The area of each bin is equal. The bin is started from -180 deg. longitude to eastbound and from -90 deg. latitude (south) to 90 deg. (north).	H5T_C_S1	
28	Image_data														Number_of_bins	23761676	H5T_STD_I32LE	
29	Image_data														Lower_left_latitude	-90.0	H5T_IEEE_F32LE	
30	Image_data														Lower_left_longitude	-180.0	H5T_IEEE_F32LE	
31	Image_data														Lower_right_latitude	-90.0	H5T_IEEE_F32LE	
32	Image_data														Lower_right_longitude	180.0	H5T_IEEE_F32LE	
33	Image_data														Upper_left_latitude	90.0	H5T_IEEE_F32LE	
34	Image_data														Upper_left_longitude	-180.0	H5T_IEEE_F32LE	
35	Image_data														Upper_right_latitude	90.0	H5T_IEEE_F32LE	
36	Image_data														Upper_right_longitude	180.0	H5T_IEEE_F32LE	
37	Image_data	Rs_VN01_AVE		H5T_STD_U16LE	23761676				gzip	4	23761676				Error_DN	65535	H5T_STD_U16LE	
38	Image_data	Rs_VN01_AVE		H5T_STD_U16LE	23761676				gzip	4	23761676				Data_description	Average of Rs_VN01 parameter (spatial statistics)	H5T_C_S1	
39	Image_data	Rs_VN01_AVE		H5T_STD_U16LE	23761676				gzip	4	23761676				Maximum_valid_DN	65534	H5T_STD_U16LE	
40	Image_data	Rs_VN01_AVE		H5T_STD_U16LE	23761676				gzip	4	23761676				Minimum_valid_DN	0	H5T_STD_U16LE	
41	Image_data	Rs_VN01_AVE		H5T_STD_U16LE	23761676				gzip	4	23761676				Offset	0.0	H5T_IEEE_F32LE	
42	Image_data	Rs_VN01_AVE		H5T_STD_U16LE	23761676				gzip	4	23761676				Slope	0.0001	H5T_IEEE_F32LE	
43	Image_data	Rs_VN01_AVE		H5T_STD_U16LE	23761676				gzip	4	23761676				Unit	NA	H5T_C_S1	
44	Image_data	Rs_VN01_Date		H5T_STD_U8LE	23761676				gzip	4	23761676				Data_description	Date information employed in the statistics. (Always 1 for this 3BSG-daily product)	H5T_C_S1	
45	Image_data	Rs_VN01_Date		H5T_STD_U8LE	23761676				gzip	4	23761676				Error_DN	255	H5T_STD_U8LE	
46	Image_data	Rs_VN01_Date		H5T_STD_U8LE	23761676				gzip	4	23761676				Maximum_valid_DN	254	H5T_STD_U16LE	
47	Image_data	Rs_VN01_Date		H5T_STD_U8LE	23761676				gzip	4	23761676				Minimum_valid_DN	0	H5T_STD_U16LE	
48	Image_data	Rs_VN01_Date		H5T_STD_U8LE	23761676				gzip	4	23761676				Offset	0.0	H5T_IEEE_F32LE	
49	Image_data	Rs_VN01_Date		H5T_STD_U8LE	23761676				gzip	4	23761676				Slope	1.0	H5T_IEEE_F32LE	
50	Image_data	Rs_VN01_Date		H5T_STD_U8LE	23761676				gzip	4	23761676				Unit	day	H5T_C_S1	
51	Image_data	Rs_VN01_MAX		H5T_STD_U16LE	23761676				gzip	4	23761676				Data_description	Maximum of Rs_VN01 parameter (spatial statistics)	H5T_C_S1	
52	Image_data	Rs_VN01_MAX		H5T_STD_U16LE	23761676				gzip	4	23761676				Error_DN	65535	H5T_STD_U16LE	
53	Image_data	Rs_VN01_MAX		H5T_STD_U16LE	23761676				gzip	4	23761676				Maximum_valid_DN	65534	H5T_STD_U16LE	
54	Image_data	Rs_VN01_MAX		H5T_STD_U16LE	23761676				gzip	4	23761676				Minimum_valid_DN	0	H5T_STD_U16LE	
55	Image_data	Rs_VN01_MAX		H5T_STD_U16LE	23761676				gzip	4	23761676				Offset	0.0	H5T_IEEE_F32LE	
56	Image_data	Rs_VN01_MAX		H5T_STD_U16LE	23761676				gzip	4	23761676				Slope	0.0001	H5T_IEEE_F32LE	
57	Image_data	Rs_VN01_MAX		H5T_STD_U16LE	23761676				gzip	4	23761676				Unit	NA	H5T_C_S1	
58	Image_data	Rs_VN01_MIN		H5T_STD_U16LE	23761676				gzip	4	23761676				Data_description	Minimum of Rs_VN01 parameter (spatial statistics)	H5T_C_S1	
59	Image_data	Rs_VN01_MIN		H5T_STD_U16LE	23761676				gzip	4	23761676				Error_DN	65535	H5T_STD_U16LE	
60	Image_data	Rs_VN01_MIN		H5T_STD_U16LE	23761676				gzip	4	23761676				Maximum_valid_DN	65534	H5T_STD_U16LE	
61	Image_data	Rs_VN01_MIN		H5T_STD_U16LE	23761676				gzip	4	23761676				Minimum_valid_DN	0	H5T_STD_U16LE	
62	Image_data	Rs_VN01_MIN		H5T_STD_U16LE	23761676				gzip	4	23761676				Offset	0.0	H5T_IEEE_F32LE	
63	Image_data	Rs_VN01_MIN		H5T_STD_U16LE	23761676				gzip	4	23761676				Slope	0.0001	H5T_IEEE_F32LE	
64	Image_data	Rs_VN01_MIN		H5T_STD_U16LE	23761676				gzip	4	23761676				Unit	NA	H5T_C_S1	
65	Image_data	Rs_VN01_Ninput		H5T_STD_U16LE	23761676				gzip	4	23761676				Data_description	The number of input data	H5T_C_S1	
66	Image_data	Rs_VN01_Ninput		H5T_STD_U16LE	23761676				gzip	4	23761676				Error_DN	65535	H5T_STD_U16LE	
67	Image_data	Rs_VN01_Ninput		H5T_STD_U16LE	23761676				gzip	4	23761676				Maximum_valid_DN	347	H5T_STD_U16LE	
68	Image_data	Rs_VN01_Ninput		H5T_STD_U16LE	23761676				gzip	4	23761676				Minimum_valid_DN	0	H5T_STD_U16LE	
69	Image_data	Rs_VN01_Ninput		H5T_STD_U16LE	23761676				gzip	4	23761676				Offset	0.0	H5T_IEEE_F32LE	
70	Image_data	Rs_VN01_Ninput		H5T_STD_U16LE	23761676				gzip	4	23761676				Slope	1.0	H5T_IEEE_F32LE	
71	Image_data	Rs_VN01_Ninput		H5T_STD_U16LE	23761676				gzip	4	23761676				Unit	NA	H5T_C_S1	
72	Image_data	Rs_VN01_Nused		H5T_STD_U16LE	23761676				gzip	4	23761676				Data_description	The number of data used in the statistics	H5T_C_S1	
73	Image_data	Rs_VN01_Nused		H5T_STD_U16LE	23761676				gzip	4	23761676				Error_DN	65535	H5T_STD_U16LE	
74	Image_data	Rs_VN01_Nused		H5T_STD_U16LE	23761676				gzip	4	23761676				Maximum_valid_DN	347	H5T_STD_U16LE	
75	Image_data	Rs_VN01_Nused		H5T_STD_U16LE	23761676				gzip	4	23761676				Minimum_valid_DN	0	H5T_STD_U16LE	
76	Image_data	Rs_VN01_Nused		H5T_STD_U16LE	23761676				gzip	4	23761676				Offset	0.0	H5T_IEEE_F32LE	
77	Image_data	Rs_VN01_Nused		H5T_STD_U16LE	23761676				gzip	4	23761676				Slope	1.0	H5T_IEEE_F32LE	
78	Image_data	Rs_VN01_Nused		H5T_STD_U16LE	23761676				gzip	4	23761676				Unit	NA	H5T_C_S1	
79	Image_data	Rs_VN01_QA_flag		H5T_STD_U8LE	23761676				gzip	4	23761676				Data_description	QA information flag ([bit field 1-0]: water(land frac.=0%)=00, mostly water(0<land frac.<50%)=01, mostly coastal(50<land frac.<100%)=10, land(land frac=100%)=11. If no input data available, all bit fields are set to 1 (i.e., flag value = 255). If pixel value in l2 data is Error_DN, flag value = 254)	H5T_C_S1	
80	Image_data	Rs_VN01_QA_flag		H5T_STD_U8LE	23761676				gzip	4	23761676				Error_DN	255	H5T_STD_U8LE	
81	Image_data	Rs_VN01_QA_flag		H5T_STD_U8LE	23761676				gzip	4	23761676				Maximum_valid_DN	253	H5T_STD_U16LE	
82	Image_data	Rs_VN01_QA_flag		H5T_STD_U8LE	23761676				gzip	4	23761676				Minimum_valid_DN	0	H5T_STD_U16LE	
83	Image_data	Rs_VN01_QA_flag		H5T_STD_U8LE	23761676				gzip	4	23761676				Offset	0.0	H5T_IEEE_F32LE	
84	Image_data	Rs_VN01_QA_flag		H5T_STD_U8LE	23761676				gzip	4	23761676				Slope	1.0	H5T_IEEE_F32LE	
85	Image_data	Rs_VN01_QA_flag		H5T_STD_U8LE	23761676				gzip	4	23761676				Unit	NA	H5T_C_S1	
86	Image_data	Rs_VN01_RMS		H5T_STD_U16LE	23761676				gzip	4	23761676				Data_description	Root Mean Square of Rs_VN01 parameter (spatial statistics)	H5T_C_S1	
87	Image_data	Rs_VN01_RMS		H5T_STD_U16LE	23761676				gzip	4	23761676				Error_DN	65535	H5T_STD_U16LE	
88	Image_data	Rs_VN01_RMS		H5T_STD_U16LE	23761676				gzip	4	23761676				Maximum_valid_DN	65534	H5T_STD_U16LE	
89	Image_data	Rs_VN01_RMS		H5T_STD_U16LE	23761676				gzip	4	23761676				Minimum_valid_DN	0	H5T_STD_U16LE	
90	Image_data	Rs_VN01_RMS		H5T_STD_U16LE	23761676				gzip	4	23761676				Offset	0.0	H5T_IEEE_F32LE	
91	Image_data	Rs_VN01_RMS		H5T_STD_U16LE	23761676				gzip	4	23761676				Slope	0.0001	H5T_IEEE_F32LE	
92	Image_data	Rs_VN01_RMS		H5T_STD_U16LE	23761676				gzip	4	23761676				Unit	NA	H5T_C_S1	
93	Processing_attributes														Contact_point	JAXA/Earth Observation Research Center (EORC)	H5T_C_S1	
94	Processing_attributes														Processing_UT	20180808_04:57:01	H5T_C_S1	
95	Processing_attributes														Processing_organization	JAXA/GCOM-C science project	H5T_C_S1	
96	Processing_attributes														Processing_result	Good	H5T_C_S1	
97	Processing_attributes														Input_files		H5T_C_S1	
98	Processing_attributes														Input File Name 001	GC1SG1_20180806D01D_T0014_L2SG_RSRFQ_0006.h5	H5T_C_S1	
99	Processing_attributes														Input File Name 002	GC1SG1_20180806D01D_T0015_L2SG_RSRFQ_0006.h5	H5T_C_S1	
100	Processing_attributes														Input File Name 003	GC1SG1_20180806D01D_T0016_L2SG_RSRFQ_0006.h5	H5T_C_S1	
101	Processing_attributes														Input File Name 004	GC1SG1_20180806D01D_T0017_L2SG_RSRFQ_0006.h5	H5T_C_S1	
102	Processing_attributes														Input File Name 005	GC1SG1_20180806D01D_T0018_L2SG_RSRFQ_0006.h5	H5T_C_S1	
103	Processing_attributes														Input File Name 006	GC1SG1_20180806D01D_T0019_L2SG_RSRFQ_0006.h5	H5T_C_S1	
104	Processing_attributes														Input File Name 007	GC1SG1_20180806D01D_T0020_L2SG_RSRFQ_0006.h5	H5T_C_S1	
105	Processing_attributes														Input File Name 008	GC1SG1_20180806D01D_T0021_L2SG_RSRFQ_0006.h5	H5T_C_S1	
106	Processing_attributes														Input File Name 009	GC1SG1_20180806D01D_T0111_L2SG_RSRFQ_0006.h5	H5T_C_S1	
107	Processing_attributes														Input File Name 010	GC1SG1_20180806D01D_T0112_L2SG_RSRFQ_0006.h5	H5T_C_S1	
108	Processing_attributes														Input File Name 011	GC1SG1_20180806D01D_T0113_L2SG_RSRFQ_0006.h5	H5T_C_S1	
109	Processing_attributes														Input File Name 012	GC1SG1_20180806D01D_T0114_L2SG_RSRFQ_0006.h5	H5T_C_S1	
110	Processing_attributes														Input File Name 013	GC1SG1_20180806D01D_T0115_L2SG_RSRFQ_0006.h5	H5T_C_S1	
111	Processing_attributes														Input File Name 014	GC1SG1_20180806D01D_T0116_L2SG_RSRFQ_0006.h5	H5T_C_S1	
112	Processing_attributes														Input File Name 015	GC1SG1_20180806D01D_T0117_L2SG_RSRFQ_0006.h5	H5T_C_S1	
113	Processing_attributes														Input File Name 016	GC1SG1_20180806D01D_T0118_L2SG_RSRFQ_0006.h5	H5T_C_S1	
114	Processing_attributes														Input File Name 017	GC1SG1_20180806D01D_T0119_L2SG_RSRFQ_0006.h5	H5T_C_S1	
115	Processing_attributes														Input File Name 018	GC1SG1_20180806D01D_T0120_L2SG_RSRFQ_0006.h5	H5T_C_S1	
116	Processing_attributes														Input File Name 019	GC1SG1_20180806D01D_T0121_L2SG_RSRFQ_0006.h5	H5T_C_S1	

No.	Group	Dataset	Dataset Description	Type	1Dim	2Dim	3Dim	4Dim	Compress	Compress Lv.	Chunk1Dim	Chunk2Dim	Chunk3Dim	Chunk4Dim	Attribute	Attribute Value	Attribute type	Attribute Note
117	Processing_attributes														Input File Name 020	GC1SG1_20180806D01D_T0122_L2SG_RSRFQ_0006.h5	H5T_C_S1	
118	Processing_attributes														Input File Name 021	GC1SG1_20180806D01D_T0123_L2SG_RSRFQ_0006.h5	H5T_C_S1	
119	Processing_attributes														Input File Name 022	GC1SG1_20180806D01D_T0124_L2SG_RSRFQ_0006.h5	H5T_C_S1	
120	Processing_attributes														Input File Name 023	GC1SG1_20180806D01D_T0209_L2SG_RSRFQ_0006.h5	H5T_C_S1	
121	Processing_attributes														Input File Name 024	GC1SG1_20180806D01D_T0210_L2SG_RSRFQ_0006.h5	H5T_C_S1	
122	Processing_attributes														Input File Name 025	GC1SG1_20180806D01D_T0211_L2SG_RSRFQ_0006.h5	H5T_C_S1	
123	Processing_attributes														Input File Name 026	GC1SG1_20180806D01D_T0212_L2SG_RSRFQ_0006.h5	H5T_C_S1	
124	Processing_attributes														Input File Name 027	GC1SG1_20180806D01D_T0213_L2SG_RSRFQ_0006.h5	H5T_C_S1	
125	Processing_attributes														Input File Name 028	GC1SG1_20180806D01D_T0214_L2SG_RSRFQ_0006.h5	H5T_C_S1	
126	Processing_attributes														Input File Name 029	GC1SG1_20180806D01D_T0215_L2SG_RSRFQ_0006.h5	H5T_C_S1	
127	Processing_attributes														Input File Name 030	GC1SG1_20180806D01D_T0216_L2SG_RSRFQ_0006.h5	H5T_C_S1	
128	Processing_attributes														Input File Name 031	GC1SG1_20180806D01D_T0217_L2SG_RSRFQ_0006.h5	H5T_C_S1	
129	Processing_attributes														Input File Name 032	GC1SG1_20180806D01D_T0218_L2SG_RSRFQ_0006.h5	H5T_C_S1	
130	Processing_attributes														Input File Name 033	GC1SG1_20180806D01D_T0219_L2SG_RSRFQ_0006.h5	H5T_C_S1	
131	Processing_attributes														Input File Name 034	GC1SG1_20180806D01D_T0220_L2SG_RSRFQ_0006.h5	H5T_C_S1	
132	Processing_attributes														Input File Name 035	GC1SG1_20180806D01D_T0221_L2SG_RSRFQ_0006.h5	H5T_C_S1	
133	Processing_attributes														Input File Name 036	GC1SG1_20180806D01D_T0222_L2SG_RSRFQ_0006.h5	H5T_C_S1	
134	Processing_attributes														Input File Name 037	GC1SG1_20180806D01D_T0223_L2SG_RSRFQ_0006.h5	H5T_C_S1	
135	Processing_attributes														Input File Name 038	GC1SG1_20180806D01D_T0224_L2SG_RSRFQ_0006.h5	H5T_C_S1	
136	Processing_attributes														Input File Name 039	GC1SG1_20180806D01D_T0225_L2SG_RSRFQ_0006.h5	H5T_C_S1	
137	Processing_attributes														Input File Name 040	GC1SG1_20180806D01D_T0226_L2SG_RSRFQ_0006.h5	H5T_C_S1	
138	Processing_attributes														Input File Name 041	GC1SG1_20180806D01D_T0306_L2SG_RSRFQ_0006.h5	H5T_C_S1	
139	Processing_attributes														Input File Name 042	GC1SG1_20180806D01D_T0307_L2SG_RSRFQ_0006.h5	H5T_C_S1	
140	Processing_attributes														Input File Name 043	GC1SG1_20180806D01D_T0308_L2SG_RSRFQ_0006.h5	H5T_C_S1	
141	Processing_attributes														Input File Name 044	GC1SG1_20180806D01D_T0309_L2SG_RSRFQ_0006.h5	H5T_C_S1	
142	Processing_attributes														Input File Name 045	GC1SG1_20180806D01D_T0310_L2SG_RSRFQ_0006.h5	H5T_C_S1	
143	Processing_attributes														Input File Name 046	GC1SG1_20180806D01D_T0311_L2SG_RSRFQ_0006.h5	H5T_C_S1	
144	Processing_attributes														Input File Name 047	GC1SG1_20180806D01D_T0312_L2SG_RSRFQ_0006.h5	H5T_C_S1	
145	Processing_attributes														Input File Name 048	GC1SG1_20180806D01D_T0313_L2SG_RSRFQ_0006.h5	H5T_C_S1	
146	Processing_attributes														Input File Name 049	GC1SG1_20180806D01D_T0314_L2SG_RSRFQ_0006.h5	H5T_C_S1	
147	Processing_attributes														Input File Name 050	GC1SG1_20180806D01D_T0315_L2SG_RSRFQ_0006.h5	H5T_C_S1	
148	Processing_attributes														Input File Name 051	GC1SG1_20180806D01D_T0316_L2SG_RSRFQ_0006.h5	H5T_C_S1	
149	Processing_attributes														Input File Name 052	GC1SG1_20180806D01D_T0317_L2SG_RSRFQ_0006.h5	H5T_C_S1	
150	Processing_attributes														Input File Name 053	GC1SG1_20180806D01D_T0318_L2SG_RSRFQ_0006.h5	H5T_C_S1	
151	Processing_attributes														Input File Name 054	GC1SG1_20180806D01D_T0319_L2SG_RSRFQ_0006.h5	H5T_C_S1	
152	Processing_attributes														Input File Name 055	GC1SG1_20180806D01D_T0320_L2SG_RSRFQ_0006.h5	H5T_C_S1	
153	Processing_attributes														Input File Name 056	GC1SG1_20180806D01D_T0321_L2SG_RSRFQ_0006.h5	H5T_C_S1	
154	Processing_attributes														Input File Name 057	GC1SG1_20180806D01D_T0322_L2SG_RSRFQ_0006.h5	H5T_C_S1	
155	Processing_attributes														Input File Name 058	GC1SG1_20180806D01D_T0323_L2SG_RSRFQ_0006.h5	H5T_C_S1	
156	Processing_attributes														Input File Name 059	GC1SG1_20180806D01D_T0324_L2SG_RSRFQ_0006.h5	H5T_C_S1	
157	Processing_attributes														Input File Name 060	GC1SG1_20180806D01D_T0325_L2SG_RSRFQ_0006.h5	H5T_C_S1	
158	Processing_attributes														Input File Name 061	GC1SG1_20180806D01D_T0326_L2SG_RSRFQ_0006.h5	H5T_C_S1	
159	Processing_attributes														Input File Name 062	GC1SG1_20180806D01D_T0327_L2SG_RSRFQ_0006.h5	H5T_C_S1	
160	Processing_attributes														Input File Name 063	GC1SG1_20180806D01D_T0328_L2SG_RSRFQ_0006.h5	H5T_C_S1	
161	Processing_attributes														Input File Name 064	GC1SG1_20180806D01D_T0329_L2SG_RSRFQ_0006.h5	H5T_C_S1	
162	Processing_attributes														Input File Name 065	GC1SG1_20180806D01D_T0404_L2SG_RSRFQ_0006.h5	H5T_C_S1	
163	Processing_attributes														Input File Name 066	GC1SG1_20180806D01D_T0405_L2SG_RSRFQ_0006.h5	H5T_C_S1	
164	Processing_attributes														Input File Name 067	GC1SG1_20180806D01D_T0406_L2SG_RSRFQ_0006.h5	H5T_C_S1	
165	Processing_attributes														Input File Name 068	GC1SG1_20180806D01D_T0407_L2SG_RSRFQ_0006.h5	H5T_C_S1	
166	Processing_attributes														Input File Name 069	GC1SG1_20180806D01D_T0408_L2SG_RSRFQ_0006.h5	H5T_C_S1	
167	Processing_attributes														Input File Name 070	GC1SG1_20180806D01D_T0409_L2SG_RSRFQ_0006.h5	H5T_C_S1	
168	Processing_attributes														Input File Name 071	GC1SG1_20180806D01D_T0410_L2SG_RSRFQ_0006.h5	H5T_C_S1	
169	Processing_attributes														Input File Name 072	GC1SG1_20180806D01D_T0411_L2SG_RSRFQ_0006.h5	H5T_C_S1	
170	Processing_attributes														Input File Name 073	GC1SG1_20180806D01D_T0412_L2SG_RSRFQ_0006.h5	H5T_C_S1	
171	Processing_attributes														Input File Name 074	GC1SG1_20180806D01D_T0413_L2SG_RSRFQ_0006.h5	H5T_C_S1	
172	Processing_attributes														Input File Name 075	GC1SG1_20180806D01D_T0414_L2SG_RSRFQ_0006.h5	H5T_C_S1	
173	Processing_attributes														Input File Name 076	GC1SG1_20180806D01D_T0415_L2SG_RSRFQ_0006.h5	H5T_C_S1	
174	Processing_attributes														Input File Name 077	GC1SG1_20180806D01D_T0416_L2SG_RSRFQ_0006.h5	H5T_C_S1	
175	Processing_attributes														Input File Name 078	GC1SG1_20180806D01D_T0417_L2SG_RSRFQ_0006.h5	H5T_C_S1	
176	Processing_attributes														Input File Name 079	GC1SG1_20180806D01D_T0418_L2SG_RSRFQ_0006.h5	H5T_C_S1	
177	Processing_attributes														Input File Name 080	GC1SG1_20180806D01D_T0419_L2SG_RSRFQ_0006.h5	H5T_C_S1	
178	Processing_attributes														Input File Name 081	GC1SG1_20180806D01D_T0420_L2SG_RSRFQ_0006.h5	H5T_C_S1	
179	Processing_attributes														Input File Name 082	GC1SG1_20180806D01D_T0421_L2SG_RSRFQ_0006.h5	H5T_C_S1	
180	Processing_attributes														Input File Name 083	GC1SG1_20180806D01D_T0422_L2SG_RSRFQ_0006.h5	H5T_C_S1	
181	Processing_attributes														Input File Name 084	GC1SG1_20180806D01D_T0423_L2SG_RSRFQ_0006.h5	H5T_C_S1	
182	Processing_attributes														Input File Name 085	GC1SG1_20180806D01D_T0424_L2SG_RSRFQ_0006.h5	H5T_C_S1	
183	Processing_attributes														Input File Name 086	GC1SG1_20180806D01D_T0425_L2SG_RSRFQ_0006.h5	H5T_C_S1	
184	Processing_attributes														Input File Name 087	GC1SG1_20180806D01D_T0426_L2SG_RSRFQ_0006.h5	H5T_C_S1	
185	Processing_attributes														Input File Name 088	GC1SG1_20180806D01D_T0427_L2SG_RSRFQ_0006.h5	H5T_C_S1	
186	Processing_attributes														Input File Name 089	GC1SG1_20180806D01D_T0428_L2SG_RSRFQ_0006.h5	H5T_C_S1	
187	Processing_attributes														Input File Name 090	GC1SG1_20180806D01D_T0429_L2SG_RSRFQ_0006.h5	H5T_C_S1	
188	Processing_attributes														Input File Name 091	GC1SG1_20180806D01D_T0430_L2SG_RSRFQ_0006.h5	H5T_C_S1	
189	Processing_attributes														Input File Name 092	GC1SG1_20180806D01D_T0431_L2SG_RSRFQ_0006.h5	H5T_C_S1	
190	Processing_attributes														Input File Name 093	GC1SG1_20180806D01D_T0505_L2SG_RSRFQ_0006.h5	H5T_C_S1	
191	Processing_attributes														Input File Name 094	GC1SG1_20180806D01D_T0506_L2SG_RSRFQ_0006.h5	H5T_C_S1	
192	Processing_attributes														Input File Name 095	GC1SG1_20180806D01D_T0507_L2SG_RSRFQ_0006.h5	H5T_C_S1	
193	Processing_attributes														Input File Name 096	GC1SG1_20180806D01D_T0508_L2SG_RSRFQ_0006.h5	H5T_C_S1	
194	Processing_attributes														Input File Name 097	GC1SG1_20180806D01D_T0509_L2SG_RSRFQ_0006.h5	H5T_C_S1	
195	Processing_attributes														Input File Name 098	GC1SG1_20180806D01D_T0510_L2SG_RSRFQ_0006.h5	H5T_C_S1	
196	Processing_attributes														Input File Name 099	GC1SG1_20180806D01D_T0511_L2SG_RSRFQ_0006.h5	H5T_C_S1	
197	Processing_attributes														Input File Name 100	GC1SG1_20180806D01D_T0512_L2SG_RSRFQ_0006.h5	H5T_C_S1	
198	Processing_attributes														Input File Name 101	GC1SG1_20180806D01D_T0513_L2SG_RSRFQ_0006.h5	H5T_C_S1	
199	Processing_attributes														Input File Name 102	GC1SG1_20180806D01D_T0514_L2SG_RSRFQ_0006.h5	H5T_C_S1	
200	Processing_attributes														Input File Name 103	GC1SG1_20180806D01D_T0516_L2SG_RSRFQ_0006.h5	H5T_C_S1	
201	Processing_attributes														Input File Name 104	GC1SG1_20180806D01D_T0517_L2SG_RSRFQ_0006.h5	H5T_C_S1	
202	Processing_attributes														Input File Name 105	GC1SG1_20180806D01D_T0518_L2SG_RSRFQ_0006.h5	H5T_C_S1	
203	Processing_attributes														Input File Name 106	GC1SG1_20180806D01D_T0519_L2SG_RSRFQ_0006.h5	H5T_C_S1	
204	Processing_attributes														Input File Name 107	GC1SG1_20180806D01D_T0520_L2SG_RSRFQ_0006.h5	H5T_C_S1	
205	Processing_attributes														Input File Name 108	GC1SG1_20180806D01D_T0521_L2SG_RSRFQ_0006.h5	H5T_C_S1	
206	Processing_attributes														Input File Name 109	GC1SG1_20180806D01D_T0522_L2SG_RSRFQ_0006.h5	H5T_C_S1	
207	Processing_attributes														Input File Name 110	GC1SG1_20180806D01D_T0523_L2SG_RSRFQ_0006.h5	H5T_C_S1	
208	Processing_attributes														Input File Name 111	GC1SG1_20180806D01D_T0524_L2SG_RSRFQ_0006.h5	H5T_C_S1	
209	Processing_attributes														Input File Name 112	GC1SG1_20180806D01D_T0525_L2SG_RSRFQ_0006.h5	H5T_C_S1	
210	Processing_attributes														Input File Name 113	GC1SG1_20180806D01D_T0526_L2SG_RSRFQ_0006.h5	H5T_C_S1	
211	Processing_attributes														Input File Name 114	GC1SG1_20180806D01D_T0527_L2SG_RSRFQ_0006.h5	H5T_C_S1	
212	Processing_attributes														Input File Name 115	GC1SG1_20180806D01D_T0528_L2SG_RSRFQ_0006.h5	H5T_C_S1	
213	Processing_attributes														Input File Name 116	GC1SG1_20180806D01D_T0529_L2SG_RSRFQ_0006.h5	H5T_C_S1	
214	Processing_attributes														Input File Name 117	GC1SG1_20180806D01D_T0530_L2SG_RSRFQ_0006.h5	H5T_C_S1	
215	Processing_attributes														Input File Name 118	GC1SG1_20180806D01D_T0531_L2SG_RSRFQ_0006.h5	H5T_C_S1	
216	Processing_attributes														Input File Name 119	GC1SG1_20180806D01D_T0601_L2SG_RSRFQ_0006.h5	H5T_C_S1	
217	Processing_attributes														Input File Name 120	GC1SG1_20180806D01D_T0602_L2SG_RSRFQ_0006.h5	H5T_C_S1	
218	Processing_attributes														Input File Name 121	GC1SG1_20180806D01D_T0603_L2SG_RSRFQ_0006.h5	H5T_C_S1	
219	Processing_attributes														Input File Name 122	GC1SG1_20180806D01D_T0605_L2SG_RSRFQ_0006.h5	H5T_C_S1	
220	Processing_attributes														Input File Name 123	GC1SG1_20180806D01D_T0606_L2SG_RSRFQ_0006.h5	H5T_C_S1	
221	Processing_attributes														Input File Name 124	GC1SG1_20180806D01D_T0607_L2SG_RSRFQ_0006.h5	H5T_C_S1	
222	Processing_attributes														Input File Name 125	GC1SG1_20180806D01D_T0608_L2SG_RSRFQ_0006.h5	H5T_C_S1	
223	Processing_attributes														Input File Name 126	GC1SG1_20180806D01D_T0609_L2SG_RSRFQ_0006.h5	H5T_C_S1	
224	Processing_attributes														Input File Name 127	GC1SG1_20180806D01D_T0610_L2SG_RSRFQ_0006.h5	H5T_C_S1	
225	Processing_attributes														Input File Name 128	GC1SG1_20180806D01D_T0611_L2SG_RSRFQ_0006.h5	H5T_C_S1	
226	Processing_attributes														Input File Name 129	GC1SG1_20180806D01D_T0612_L2SG_RSRFQ_0006.h5	H5T_C_S1	
227	Processing_attributes														Input File Name 130	GC1SG1_20180806D01D_T0616_L2SG_RSRFQ_0006.h5	H5T_C_S1	
228	Processing_attributes														Input File Name 131	GC1SG1_20180806D01D_T0617_L2SG_RSRFQ_0006.h5	H5T_C_S1	
229	Processing_attributes														Input File Name 132	GC1SG1_20180806D01D_T0618_L2SG_RSRFQ_0006.h5	H5T_C_S1	
230	Processing_attributes														Input File Name 133	GC1SG1_20180806D01D_T0619_L2SG_RSRFQ_0006.h5	H5T_C_S1	
231	Processing_attributes														Input File Name 134	GC1SG1_20180806D01D_T0620_L2SG_RSRFQ_0006.h5	H5T_C_S1	
232	Processing_attributes														Input File Name 135	GC1SG1_20180806D01D_T0621_L2SG_RSRFQ_0006.h5	H5T_C_S1	
233	Processing_attributes														Input File Name 136	GC1SG1_20180806D01D_T0622_L2SG_RSRFQ_0006.h5	H5T_C_S1	
234	Processing_attributes														Input File Name 137	GC1SG1_20180806D01D_T0623_L2SG_RSRFQ_0006.h5	H5T_C_S1	
235	Processing_attributes														Input File Name 138	GC1SG1_20180806D01D_T0624_L2SG_RSRFQ_0006.h5	H5T_C_S1	
236	Processing_attributes														Input File Name 139	GC1SG1_20180806D01D_T0625_L2SG_RSRFQ_0006.h5	H5T_C_S1	
237	Processing_attributes														Input File Name 140	GC1SG1_20180806D01D_T0626_L2SG_RSRFQ_0006.h5	H5T_C_S1	
238	Processing_attributes														Input File Name 141	GC1SG1_20180806D01D_T0627_L2SG_RSRFQ_0006.h5	H5T_C_S1	

No.	Group	Dataset	Dataset Description	Type	1Dim	2Dim	3Dim	4Dim	Compress	Compress Lv.	Chunk1Dim	Chunk2Dim	Chunk3Dim	Chunk4Dim	Attribute	Attribute Value	Attribute type	Attribute Note
239	Processing_attributes														Input File Name 142	GC1SG1_20180806D01D_T0628_L2SG_RSRFQ_0006.h5	H5T_C_S1	
240	Processing_attributes														Input File Name 143	GC1SG1_20180806D01D_T0629_L2SG_RSRFQ_0006.h5	H5T_C_S1	
241	Processing_attributes														Input File Name 144	GC1SG1_20180806D01D_T0630_L2SG_RSRFQ_0006.h5	H5T_C_S1	
242	Processing_attributes														Input File Name 145	GC1SG1_20180806D01D_T0631_L2SG_RSRFQ_0006.h5	H5T_C_S1	
243	Processing_attributes														Input File Name 146	GC1SG1_20180806D01D_T0701_L2SG_RSRFQ_0006.h5	H5T_C_S1	
244	Processing_attributes														Input File Name 147	GC1SG1_20180806D01D_T0702_L2SG_RSRFQ_0006.h5	H5T_C_S1	
245	Processing_attributes														Input File Name 148	GC1SG1_20180806D01D_T0703_L2SG_RSRFQ_0006.h5	H5T_C_S1	
246	Processing_attributes														Input File Name 149	GC1SG1_20180806D01D_T0706_L2SG_RSRFQ_0006.h5	H5T_C_S1	
247	Processing_attributes														Input File Name 150	GC1SG1_20180806D01D_T0707_L2SG_RSRFQ_0006.h5	H5T_C_S1	
248	Processing_attributes														Input File Name 151	GC1SG1_20180806D01D_T0708_L2SG_RSRFQ_0006.h5	H5T_C_S1	
249	Processing_attributes														Input File Name 152	GC1SG1_20180806D01D_T0709_L2SG_RSRFQ_0006.h5	H5T_C_S1	
250	Processing_attributes														Input File Name 153	GC1SG1_20180806D01D_T0710_L2SG_RSRFQ_0006.h5	H5T_C_S1	
251	Processing_attributes														Input File Name 154	GC1SG1_20180806D01D_T0711_L2SG_RSRFQ_0006.h5	H5T_C_S1	
252	Processing_attributes														Input File Name 155	GC1SG1_20180806D01D_T0712_L2SG_RSRFQ_0006.h5	H5T_C_S1	
253	Processing_attributes														Input File Name 156	GC1SG1_20180806D01D_T0716_L2SG_RSRFQ_0006.h5	H5T_C_S1	
254	Processing_attributes														Input File Name 157	GC1SG1_20180806D01D_T0717_L2SG_RSRFQ_0006.h5	H5T_C_S1	
255	Processing_attributes														Input File Name 158	GC1SG1_20180806D01D_T0718_L2SG_RSRFQ_0006.h5	H5T_C_S1	
256	Processing_attributes														Input File Name 159	GC1SG1_20180806D01D_T0719_L2SG_RSRFQ_0006.h5	H5T_C_S1	
257	Processing_attributes														Input File Name 160	GC1SG1_20180806D01D_T0720_L2SG_RSRFQ_0006.h5	H5T_C_S1	
258	Processing_attributes														Input File Name 161	GC1SG1_20180806D01D_T0721_L2SG_RSRFQ_0006.h5	H5T_C_S1	
259	Processing_attributes														Input File Name 162	GC1SG1_20180806D01D_T0722_L2SG_RSRFQ_0006.h5	H5T_C_S1	
260	Processing_attributes														Input File Name 163	GC1SG1_20180806D01D_T0723_L2SG_RSRFQ_0006.h5	H5T_C_S1	
261	Processing_attributes														Input File Name 164	GC1SG1_20180806D01D_T0724_L2SG_RSRFQ_0006.h5	H5T_C_S1	
262	Processing_attributes														Input File Name 165	GC1SG1_20180806D01D_T0725_L2SG_RSRFQ_0006.h5	H5T_C_S1	
263	Processing_attributes														Input File Name 166	GC1SG1_20180806D01D_T0726_L2SG_RSRFQ_0006.h5	H5T_C_S1	
264	Processing_attributes														Input File Name 167	GC1SG1_20180806D01D_T0727_L2SG_RSRFQ_0006.h5	H5T_C_S1	
265	Processing_attributes														Input File Name 168	GC1SG1_20180806D01D_T0728_L2SG_RSRFQ_0006.h5	H5T_C_S1	
266	Processing_attributes														Input File Name 169	GC1SG1_20180806D01D_T0729_L2SG_RSRFQ_0006.h5	H5T_C_S1	
267	Processing_attributes														Input File Name 170	GC1SG1_20180806D01D_T0730_L2SG_RSRFQ_0006.h5	H5T_C_S1	
268	Processing_attributes														Input File Name 171	GC1SG1_20180806D01D_T0731_L2SG_RSRFQ_0006.h5	H5T_C_S1	
269	Processing_attributes														Input File Name 172	GC1SG1_20180806D01D_T0732_L2SG_RSRFQ_0006.h5	H5T_C_S1	
270	Processing_attributes														Input File Name 173	GC1SG1_20180806D01D_T0801_L2SG_RSRFQ_0006.h5	H5T_C_S1	
271	Processing_attributes														Input File Name 174	GC1SG1_20180806D01D_T0807_L2SG_RSRFQ_0006.h5	H5T_C_S1	
272	Processing_attributes														Input File Name 175	GC1SG1_20180806D01D_T0807_L2SG_RSRFQ_0006.h5	H5T_C_S1	
273	Processing_attributes														Input File Name 176	GC1SG1_20180806D01D_T0808_L2SG_RSRFQ_0006.h5	H5T_C_S1	
274	Processing_attributes														Input File Name 177	GC1SG1_20180806D01D_T0809_L2SG_RSRFQ_0006.h5	H5T_C_S1	
275	Processing_attributes														Input File Name 178	GC1SG1_20180806D01D_T0810_L2SG_RSRFQ_0006.h5	H5T_C_S1	
276	Processing_attributes														Input File Name 179	GC1SG1_20180806D01D_T0811_L2SG_RSRFQ_0006.h5	H5T_C_S1	
277	Processing_attributes														Input File Name 180	GC1SG1_20180806D01D_T0812_L2SG_RSRFQ_0006.h5	H5T_C_S1	
278	Processing_attributes														Input File Name 181	GC1SG1_20180806D01D_T0813_L2SG_RSRFQ_0006.h5	H5T_C_S1	
279	Processing_attributes														Input File Name 182	GC1SG1_20180806D01D_T0814_L2SG_RSRFQ_0006.h5	H5T_C_S1	
280	Processing_attributes														Input File Name 183	GC1SG1_20180806D01D_T0815_L2SG_RSRFQ_0006.h5	H5T_C_S1	
281	Processing_attributes														Input File Name 184	GC1SG1_20180806D01D_T0816_L2SG_RSRFQ_0006.h5	H5T_C_S1	
282	Processing_attributes														Input File Name 185	GC1SG1_20180806D01D_T0817_L2SG_RSRFQ_0006.h5	H5T_C_S1	
283	Processing_attributes														Input File Name 186	GC1SG1_20180806D01D_T0818_L2SG_RSRFQ_0006.h5	H5T_C_S1	
284	Processing_attributes														Input File Name 187	GC1SG1_20180806D01D_T0819_L2SG_RSRFQ_0006.h5	H5T_C_S1	
285	Processing_attributes														Input File Name 188	GC1SG1_20180806D01D_T0820_L2SG_RSRFQ_0006.h5	H5T_C_S1	
286	Processing_attributes														Input File Name 189	GC1SG1_20180806D01D_T0821_L2SG_RSRFQ_0006.h5	H5T_C_S1	
287	Processing_attributes														Input File Name 190	GC1SG1_20180806D01D_T0822_L2SG_RSRFQ_0006.h5	H5T_C_S1	
288	Processing_attributes														Input File Name 191	GC1SG1_20180806D01D_T0823_L2SG_RSRFQ_0006.h5	H5T_C_S1	
289	Processing_attributes														Input File Name 192	GC1SG1_20180806D01D_T0824_L2SG_RSRFQ_0006.h5	H5T_C_S1	
290	Processing_attributes														Input File Name 193	GC1SG1_20180806D01D_T0825_L2SG_RSRFQ_0006.h5	H5T_C_S1	
291	Processing_attributes														Input File Name 194	GC1SG1_20180806D01D_T0826_L2SG_RSRFQ_0006.h5	H5T_C_S1	
292	Processing_attributes														Input File Name 195	GC1SG1_20180806D01D_T0827_L2SG_RSRFQ_0006.h5	H5T_C_S1	
293	Processing_attributes														Input File Name 196	GC1SG1_20180806D01D_T0828_L2SG_RSRFQ_0006.h5	H5T_C_S1	
294	Processing_attributes														Input File Name 197	GC1SG1_20180806D01D_T0829_L2SG_RSRFQ_0006.h5	H5T_C_S1	
295	Processing_attributes														Input File Name 198	GC1SG1_20180806D01D_T0830_L2SG_RSRFQ_0006.h5	H5T_C_S1	
296	Processing_attributes														Input File Name 199	GC1SG1_20180806D01D_T0831_L2SG_RSRFQ_0006.h5	H5T_C_S1	
297	Processing_attributes														Input File Name 200	GC1SG1_20180806D01D_T0832_L2SG_RSRFQ_0006.h5	H5T_C_S1	
298	Processing_attributes														Input File Name 201	GC1SG1_20180806D01D_T0900_L2SG_RSRFQ_0006.h5	H5T_C_S1	
299	Processing_attributes														Input File Name 202	GC1SG1_20180806D01D_T0901_L2SG_RSRFQ_0006.h5	H5T_C_S1	
300	Processing_attributes														Input File Name 203	GC1SG1_20180806D01D_T0908_L2SG_RSRFQ_0006.h5	H5T_C_S1	
301	Processing_attributes														Input File Name 204	GC1SG1_20180806D01D_T0909_L2SG_RSRFQ_0006.h5	H5T_C_S1	
302	Processing_attributes														Input File Name 205	GC1SG1_20180806D01D_T0910_L2SG_RSRFQ_0006.h5	H5T_C_S1	
303	Processing_attributes														Input File Name 206	GC1SG1_20180806D01D_T0911_L2SG_RSRFQ_0006.h5	H5T_C_S1	
304	Processing_attributes														Input File Name 207	GC1SG1_20180806D01D_T0912_L2SG_RSRFQ_0006.h5	H5T_C_S1	
305	Processing_attributes														Input File Name 208	GC1SG1_20180806D01D_T0913_L2SG_RSRFQ_0006.h5	H5T_C_S1	
306	Processing_attributes														Input File Name 209	GC1SG1_20180806D01D_T0914_L2SG_RSRFQ_0006.h5	H5T_C_S1	
307	Processing_attributes														Input File Name 210	GC1SG1_20180806D01D_T0915_L2SG_RSRFQ_0006.h5	H5T_C_S1	
308	Processing_attributes														Input File Name 211	GC1SG1_20180806D01D_T0916_L2SG_RSRFQ_0006.h5	H5T_C_S1	
309	Processing_attributes														Input File Name 212	GC1SG1_20180806D01D_T0917_L2SG_RSRFQ_0006.h5	H5T_C_S1	
310	Processing_attributes														Input File Name 213	GC1SG1_20180806D01D_T0918_L2SG_RSRFQ_0006.h5	H5T_C_S1	
311	Processing_attributes														Input File Name 214	GC1SG1_20180806D01D_T0919_L2SG_RSRFQ_0006.h5	H5T_C_S1	
312	Processing_attributes														Input File Name 215	GC1SG1_20180806D01D_T0920_L2SG_RSRFQ_0006.h5	H5T_C_S1	
313	Processing_attributes														Input File Name 216	GC1SG1_20180806D01D_T0921_L2SG_RSRFQ_0006.h5	H5T_C_S1	
314	Processing_attributes														Input File Name 217	GC1SG1_20180806D01D_T0922_L2SG_RSRFQ_0006.h5	H5T_C_S1	
315	Processing_attributes														Input File Name 218	GC1SG1_20180806D01D_T0923_L2SG_RSRFQ_0006.h5	H5T_C_S1	
316	Processing_attributes														Input File Name 219	GC1SG1_20180806D01D_T0924_L2SG_RSRFQ_0006.h5	H5T_C_S1	
317	Processing_attributes														Input File Name 220	GC1SG1_20180806D01D_T0925_L2SG_RSRFQ_0006.h5	H5T_C_S1	
318	Processing_attributes														Input File Name 221	GC1SG1_20180806D01D_T0926_L2SG_RSRFQ_0006.h5	H5T_C_S1	
319	Processing_attributes														Input File Name 222	GC1SG1_20180806D01D_T0927_L2SG_RSRFQ_0006.h5	H5T_C_S1	
320	Processing_attributes														Input File Name 223	GC1SG1_20180806D01D_T0928_L2SG_RSRFQ_0006.h5	H5T_C_S1	
321	Processing_attributes														Input File Name 224	GC1SG1_20180806D01D_T0929_L2SG_RSRFQ_0006.h5	H5T_C_S1	
322	Processing_attributes														Input File Name 225	GC1SG1_20180806D01D_T0930_L2SG_RSRFQ_0006.h5	H5T_C_S1	
323	Processing_attributes														Input File Name 226	GC1SG1_20180806D01D_T0931_L2SG_RSRFQ_0006.h5	H5T_C_S1	
324	Processing_attributes														Input File Name 227	GC1SG1_20180806D01D_T0932_L2SG_RSRFQ_0006.h5	H5T_C_S1	
325	Processing_attributes														Input File Name 228	GC1SG1_20180806D01D_T0933_L2SG_RSRFQ_0006.h5	H5T_C_S1	
326	Processing_attributes														Input File Name 229	GC1SG1_20180806D01D_T0934_L2SG_RSRFQ_0006.h5	H5T_C_S1	
327	Processing_attributes														Input File Name 230	GC1SG1_20180806D01D_T1000_L2SG_RSRFQ_0006.h5	H5T_C_S1	
328	Processing_attributes														Input File Name 231	GC1SG1_20180806D01D_T1001_L2SG_RSRFQ_0006.h5	H5T_C_S1	
329	Processing_attributes														Input File Name 232	GC1SG1_20180806D01D_T1002_L2SG_RSRFQ_0006.h5	H5T_C_S1	
330	Processing_attributes														Input File Name 233	GC1SG1_20180806D01D_T1010_L2SG_RSRFQ_0006.h5	H5T_C_S1	
331	Processing_attributes														Input File Name 234	GC1SG1_20180806D01D_T1011_L2SG_RSRFQ_0006.h5	H5T_C_S1	
332	Processing_attributes														Input File Name 235	GC1SG1_20180806D01D_T1012_L2SG_RSRFQ_0006.h5	H5T_C_S1	
333	Processing_attributes														Input File Name 236	GC1SG1_20180806D01D_T1013_L2SG_RSRFQ_0006.h5	H5T_C_S1	
334	Processing_attributes														Input File Name 237	GC1SG1_20180806D01D_T1014_L2SG_RSRFQ_0006.h5	H5T_C_S1	
335	Processing_attributes														Input File Name 238	GC1SG1_20180806D01D_T1018_L2SG_RSRFQ_0006.h5	H5T_C_S1	
336	Processing_attributes														Input File Name 239	GC1SG1_20180806D01D_T1019_L2SG_RSRFQ_0006.h5	H5T_C_S1	
337	Processing_attributes														Input File Name 240	GC1SG1_20180806D01D_T1020_L2SG_RSRFQ_0006.h5	H5T_C_S1	
338	Processing_attributes														Input File Name 241	GC1SG1_20180806D01D_T1021_L2SG_RSRFQ_0006.h5	H5T_C_S1	
339	Processing_attributes														Input File Name 242	GC1SG1_20180806D01D_T1022_L2SG_RSRFQ_0006.h5	H5T_C_S1	
340	Processing_attributes														Input File Name 243	GC1SG1_20180806D01D_T1023_L2SG_RSRFQ_0006.h5	H5T_C_S1	
341	Processing_attributes														Input File Name 244	GC1SG1_20180806D01D_T1024_L2SG_RSRFQ_0006.h5	H5T_C_S1	
342	Processing_attributes														Input File Name 245	GC1SG1_20180806D01D_T1027_L2SG_RSRFQ_0006.h5	H5T_C_S1	
343	Processing_attributes														Input File Name 246	GC1SG1_20180806D01D_T1028_L2SG_RSRFQ_0006.h5	H5T_C_S1	
344	Processing_attributes														Input File Name 247	GC1SG1_20180806D01D_T1029_L2SG_RSRFQ_0006.h5	H5T_C_S1	
345	Processing_attributes														Input File Name 248	GC1SG1_20180806D01D_T1030_L2SG_RSRFQ_0006.h5	H5T_C_S1	
346	Processing_attributes														Input File Name 249	GC1SG1_20180806D01D_T1031_L2SG_RSRFQ_0006.h5	H5T_C_S1	
347	Processing_attributes														Input File Name 250	GC1SG1_20180806D01D_T1032_L2SG_RSRFQ_0006.h5	H5T_C_S1	
348	Processing_attributes														Input File Name 251	GC1SG1_20180806D01D_T1033_L2SG_RSRFQ_0006.h5	H5T_C_S1	
349	Processing_attributes														Input File Name 252	GC1SG1_20180806D01D_T1034_L2SG_RSRFQ_0006.h5	H5T_C_S1	
350	Processing_attributes														Input File Name 253	GC1SG1_20180806D01D_T1101_L2SG_RSRFQ_0006.h5	H5T_C_S1	
351	Processing_attributes														Input File Name 254	GC1SG1_20180806D01D_T1102_L2SG_RSRFQ_0006.h5	H5T_C_S1	
352	Processing_attributes														Input File Name 255	GC1SG1_20180806D01D_T1103_L2SG_RSRFQ_0006.h5	H5T_C_S1	
353	Processing_attributes														Input File Name 256	GC1SG1_20180806D01D_T1110_L2SG_RSRFQ_0006.h5	H5T_C_S1	
354	Processing_attributes														Input File Name 257	GC1SG1_20180806D01D_T1111_L2SG_RSRFQ_0006.h5	H5T_C_S1	
355	Processing_attributes														Input File Name 258	GC1SG1_20180806D01D_T1112_L2SG_RSRFQ_0006.h5	H5T_C_S1	
356	Processing_attributes														Input File Name 259	GC1SG1_20180806D01D_T1113_L2SG_RSRFQ_0006.h5	H5T_C_S1	
357	Processing_attributes														Input File Name 260	GC1SG1_20180806D01D_T1114_L2SG_RSRFQ_0006.h5	H5T_C_S1	
358	Processing_attributes														Input File Name 261	GC1SG1_20180806D01D_T1118_L2SG_RSRFQ_0006.h5	H5T_C_S1	
359	Processing_attributes														Input File Name 262	GC1SG1_20180806D01D_T1119_L2SG_RSRFQ_0006.h5	H5T_C_S1	
360	Processing_attributes														Input File Name 263	GC1SG1_20180806D01D_T1120_L2SG_RSRFQ_0006.h5	H5T_C_S1	

No.	Group	Dataset	Dataset Description	Type	1Dim	2Dim	3Dim	4Dim	Compress	Compress Lv.	Chunk1Dim	Chunk2Dim	Chunk3Dim	Chunk4Dim	Attribute	Attribute Value	Attribute type	Attribute Note
361	Processing_attributes														Input File Name 264	GC1SG1_20180806D01D_T1121_L2SG_RSRFQ_0006.h5	H5T_C_S1	
362	Processing_attributes														Input File Name 265	GC1SG1_20180806D01D_T1122_L2SG_RSRFQ_0006.h5	H5T_C_S1	
363	Processing_attributes														Input File Name 266	GC1SG1_20180806D01D_T1123_L2SG_RSRFQ_0006.h5	H5T_C_S1	
364	Processing_attributes														Input File Name 267	GC1SG1_20180806D01D_T1127_L2SG_RSRFQ_0006.h5	H5T_C_S1	
365	Processing_attributes														Input File Name 268	GC1SG1_20180806D01D_T1128_L2SG_RSRFQ_0006.h5	H5T_C_S1	
366	Processing_attributes														Input File Name 269	GC1SG1_20180806D01D_T1129_L2SG_RSRFQ_0006.h5	H5T_C_S1	
367	Processing_attributes														Input File Name 270	GC1SG1_20180806D01D_T1130_L2SG_RSRFQ_0006.h5	H5T_C_S1	
368	Processing_attributes														Input File Name 271	GC1SG1_20180806D01D_T1131_L2SG_RSRFQ_0006.h5	H5T_C_S1	
369	Processing_attributes														Input File Name 272	GC1SG1_20180806D01D_T1132_L2SG_RSRFQ_0006.h5	H5T_C_S1	
370	Processing_attributes														Input File Name 273	GC1SG1_20180806D01D_T1133_L2SG_RSRFQ_0006.h5	H5T_C_S1	
371	Processing_attributes														Input File Name 274	GC1SG1_20180806D01D_T1202_L2SG_RSRFQ_0006.h5	H5T_C_S1	
372	Processing_attributes														Input File Name 275	GC1SG1_20180806D01D_T1203_L2SG_RSRFQ_0006.h5	H5T_C_S1	
373	Processing_attributes														Input File Name 276	GC1SG1_20180806D01D_T1204_L2SG_RSRFQ_0006.h5	H5T_C_S1	
374	Processing_attributes														Input File Name 277	GC1SG1_20180806D01D_T1205_L2SG_RSRFQ_0006.h5	H5T_C_S1	
375	Processing_attributes														Input File Name 278	GC1SG1_20180806D01D_T1210_L2SG_RSRFQ_0006.h5	H5T_C_S1	
376	Processing_attributes														Input File Name 279	GC1SG1_20180806D01D_T1211_L2SG_RSRFQ_0006.h5	H5T_C_S1	
377	Processing_attributes														Input File Name 280	GC1SG1_20180806D01D_T1212_L2SG_RSRFQ_0006.h5	H5T_C_S1	
378	Processing_attributes														Input File Name 281	GC1SG1_20180806D01D_T1213_L2SG_RSRFQ_0006.h5	H5T_C_S1	
379	Processing_attributes														Input File Name 282	GC1SG1_20180806D01D_T1214_L2SG_RSRFQ_0006.h5	H5T_C_S1	
380	Processing_attributes														Input File Name 283	GC1SG1_20180806D01D_T1218_L2SG_RSRFQ_0006.h5	H5T_C_S1	
381	Processing_attributes														Input File Name 284	GC1SG1_20180806D01D_T1219_L2SG_RSRFQ_0006.h5	H5T_C_S1	
382	Processing_attributes														Input File Name 285	GC1SG1_20180806D01D_T1220_L2SG_RSRFQ_0006.h5	H5T_C_S1	
383	Processing_attributes														Input File Name 286	GC1SG1_20180806D01D_T1221_L2SG_RSRFQ_0006.h5	H5T_C_S1	
384	Processing_attributes														Input File Name 287	GC1SG1_20180806D01D_T1222_L2SG_RSRFQ_0006.h5	H5T_C_S1	
385	Processing_attributes														Input File Name 288	GC1SG1_20180806D01D_T1223_L2SG_RSRFQ_0006.h5	H5T_C_S1	
386	Processing_attributes														Input File Name 289	GC1SG1_20180806D01D_T1226_L2SG_RSRFQ_0006.h5	H5T_C_S1	
387	Processing_attributes														Input File Name 290	GC1SG1_20180806D01D_T1227_L2SG_RSRFQ_0006.h5	H5T_C_S1	
388	Processing_attributes														Input File Name 291	GC1SG1_20180806D01D_T1228_L2SG_RSRFQ_0006.h5	H5T_C_S1	
389	Processing_attributes														Input File Name 292	GC1SG1_20180806D01D_T1229_L2SG_RSRFQ_0006.h5	H5T_C_S1	
390	Processing_attributes														Input File Name 293	GC1SG1_20180806D01D_T1230_L2SG_RSRFQ_0006.h5	H5T_C_S1	
391	Processing_attributes														Input File Name 294	GC1SG1_20180806D01D_T1231_L2SG_RSRFQ_0006.h5	H5T_C_S1	
392	Processing_attributes														Input File Name 295	GC1SG1_20180806D01D_T1232_L2SG_RSRFQ_0006.h5	H5T_C_S1	
393	Processing_attributes														Input File Name 296	GC1SG1_20180806D01D_T1233_L2SG_RSRFQ_0006.h5	H5T_C_S1	
394	Processing_attributes														Input File Name 297	GC1SG1_20180806D01D_T1304_L2SG_RSRFQ_0006.h5	H5T_C_S1	
395	Processing_attributes														Input File Name 298	GC1SG1_20180806D01D_T1305_L2SG_RSRFQ_0006.h5	H5T_C_S1	
396	Processing_attributes														Input File Name 299	GC1SG1_20180806D01D_T1306_L2SG_RSRFQ_0006.h5	H5T_C_S1	
397	Processing_attributes														Input File Name 300	GC1SG1_20180806D01D_T1311_L2SG_RSRFQ_0006.h5	H5T_C_S1	
398	Processing_attributes														Input File Name 301	GC1SG1_20180806D01D_T1312_L2SG_RSRFQ_0006.h5	H5T_C_S1	
399	Processing_attributes														Input File Name 302	GC1SG1_20180806D01D_T1313_L2SG_RSRFQ_0006.h5	H5T_C_S1	
400	Processing_attributes														Input File Name 303	GC1SG1_20180806D01D_T1314_L2SG_RSRFQ_0006.h5	H5T_C_S1	
401	Processing_attributes														Input File Name 304	GC1SG1_20180806D01D_T1315_L2SG_RSRFQ_0006.h5	H5T_C_S1	
402	Processing_attributes														Input File Name 305	GC1SG1_20180806D01D_T1318_L2SG_RSRFQ_0006.h5	H5T_C_S1	
403	Processing_attributes														Input File Name 306	GC1SG1_20180806D01D_T1319_L2SG_RSRFQ_0006.h5	H5T_C_S1	
404	Processing_attributes														Input File Name 307	GC1SG1_20180806D01D_T1320_L2SG_RSRFQ_0006.h5	H5T_C_S1	
405	Processing_attributes														Input File Name 308	GC1SG1_20180806D01D_T1321_L2SG_RSRFQ_0006.h5	H5T_C_S1	
406	Processing_attributes														Input File Name 309	GC1SG1_20180806D01D_T1322_L2SG_RSRFQ_0006.h5	H5T_C_S1	
407	Processing_attributes														Input File Name 310	GC1SG1_20180806D01D_T1326_L2SG_RSRFQ_0006.h5	H5T_C_S1	
408	Processing_attributes														Input File Name 311	GC1SG1_20180806D01D_T1327_L2SG_RSRFQ_0006.h5	H5T_C_S1	
409	Processing_attributes														Input File Name 312	GC1SG1_20180806D01D_T1328_L2SG_RSRFQ_0006.h5	H5T_C_S1	
410	Processing_attributes														Input File Name 313	GC1SG1_20180806D01D_T1329_L2SG_RSRFQ_0006.h5	H5T_C_S1	
411	Processing_attributes														Input File Name 314	GC1SG1_20180806D01D_T1330_L2SG_RSRFQ_0006.h5	H5T_C_S1	
412	Processing_attributes														Input File Name 315	GC1SG1_20180806D01D_T1331_L2SG_RSRFQ_0006.h5	H5T_C_S1	
413	Processing_attributes														Input File Name 316	GC1SG1_20180806D01D_T1406_L2SG_RSRFQ_0006.h5	H5T_C_S1	
414	Processing_attributes														Input File Name 317	GC1SG1_20180806D01D_T1407_L2SG_RSRFQ_0006.h5	H5T_C_S1	
415	Processing_attributes														Input File Name 318	GC1SG1_20180806D01D_T1408_L2SG_RSRFQ_0006.h5	H5T_C_S1	
416	Processing_attributes														Input File Name 319	GC1SG1_20180806D01D_T1409_L2SG_RSRFQ_0006.h5	H5T_C_S1	
417	Processing_attributes														Input File Name 320	GC1SG1_20180806D01D_T1412_L2SG_RSRFQ_0006.h5	H5T_C_S1	
418	Processing_attributes														Input File Name 321	GC1SG1_20180806D01D_T1413_L2SG_RSRFQ_0006.h5	H5T_C_S1	
419	Processing_attributes														Input File Name 322	GC1SG1_20180806D01D_T1414_L2SG_RSRFQ_0006.h5	H5T_C_S1	
420	Processing_attributes														Input File Name 323	GC1SG1_20180806D01D_T1415_L2SG_RSRFQ_0006.h5	H5T_C_S1	
421	Processing_attributes														Input File Name 324	GC1SG1_20180806D01D_T1416_L2SG_RSRFQ_0006.h5	H5T_C_S1	
422	Processing_attributes														Input File Name 325	GC1SG1_20180806D01D_T1421_L2SG_RSRFQ_0006.h5	H5T_C_S1	
423	Processing_attributes														Input File Name 326	GC1SG1_20180806D01D_T1425_L2SG_RSRFQ_0006.h5	H5T_C_S1	
424	Processing_attributes														Input File Name 327	GC1SG1_20180806D01D_T1426_L2SG_RSRFQ_0006.h5	H5T_C_S1	
425	Processing_attributes														Input File Name 328	GC1SG1_20180806D01D_T1427_L2SG_RSRFQ_0006.h5	H5T_C_S1	
426	Processing_attributes														Input File Name 329	GC1SG1_20180806D01D_T1428_L2SG_RSRFQ_0006.h5	H5T_C_S1	
427	Processing_attributes														Input File Name 330	GC1SG1_20180806D01D_T1429_L2SG_RSRFQ_0006.h5	H5T_C_S1	
428	Processing_attributes														Input File Name 331	GC1SG1_20180806D01D_T1510_L2SG_RSRFQ_0006.h5	H5T_C_S1	
429	Processing_attributes														Input File Name 332	GC1SG1_20180806D01D_T1512_L2SG_RSRFQ_0006.h5	H5T_C_S1	
430	Processing_attributes														Input File Name 333	GC1SG1_20180806D01D_T1513_L2SG_RSRFQ_0006.h5	H5T_C_S1	
431	Processing_attributes														Input File Name 334	GC1SG1_20180806D01D_T1514_L2SG_RSRFQ_0006.h5	H5T_C_S1	
432	Processing_attributes														Input File Name 335	GC1SG1_20180806D01D_T1515_L2SG_RSRFQ_0006.h5	H5T_C_S1	
433	Processing_attributes														Input File Name 336	GC1SG1_20180806D01D_T1516_L2SG_RSRFQ_0006.h5	H5T_C_S1	
434	Processing_attributes														Input File Name 337	GC1SG1_20180806D01D_T1519_L2SG_RSRFQ_0006.h5	H5T_C_S1	
435	Processing_attributes														Input File Name 338	GC1SG1_20180806D01D_T1520_L2SG_RSRFQ_0006.h5	H5T_C_S1	
436	Processing_attributes														Input File Name 339	GC1SG1_20180806D01D_T1521_L2SG_RSRFQ_0006.h5	H5T_C_S1	
437	Processing_attributes														Input File Name 340	GC1SG1_20180806D01D_T1522_L2SG_RSRFQ_0006.h5	H5T_C_S1	
438	Processing_attributes														Input File Name 341	GC1SG1_20180806D01D_T1526_L2SG_RSRFQ_0006.h5	H5T_C_S1	
439	Processing_attributes														Input File Name 342	GC1SG1_20180806D01D_T1618_L2SG_RSRFQ_0006.h5	H5T_C_S1	
440	Processing_attributes														Input File Name 343	GC1SG1_20180806D01D_T1619_L2SG_RSRFQ_0006.h5	H5T_C_S1	
441	Processing_attributes														Input File Name 344	GC1SG1_20180806D01D_T1620_L2SG_RSRFQ_0006.h5	H5T_C_S1	
442	Processing_attributes														Input File Name 345	GC1SG1_20180806D01D_T1621_L2SG_RSRFQ_0006.h5	H5T_C_S1	
443	Processing_attributes														Input File Name 346	GC1SG1_20180806D01D_T1622_L2SG_RSRFQ_0006.h5	H5T_C_S1	
444	Processing_attributes														Input File Name 347	GC1SG1_20180806D01D_T1719_L2SG_RSRFQ_0006.h5	H5T_C_S1	

No.	Group	Dataset	Dataset Description	Type	1Dim	2Dim	3Dim	4Dim	Compress	Compress Lv.	Chunk1Dim	Chunk2Dim	Chunk3Dim	Chunk4Dim	Attribute	Attribute Value	Attribute type	Attribute Note
1	Geometry_data														Grid_interval	0.0416667	H5T_IEEE_F32LE	
2	Geometry_data														Grid_interval_unit	deg	H5T_C_S1	
3	Geometry_data														Image_projection	Non-map projected one dimensional array. Bin height is 1/[Grid_interval] deg. and bin width depends on its latitude (1/[Grid_interval]/cos(lat.) deg.). The area of each bin is equal. The bin is started from -180 deg. longitude to eastbound and from -90 deg. latitude (south) to 90 deg. (north).	H5T_C_S1	
4	Geometry_data														Number_of_bins	23761676	H5T_STD_I32LE	
5	Geometry_data														Lower_left_latitude	-90.0	H5T_IEEE_F32LE	
6	Geometry_data														Lower_left_longitude	-180.0	H5T_IEEE_F32LE	
7	Geometry_data														Lower_right_latitude	-90.0	H5T_IEEE_F32LE	
8	Geometry_data														Lower_right_longitude	180.0	H5T_IEEE_F32LE	
9	Geometry_data														Upper_left_latitude	90.0	H5T_IEEE_F32LE	
10	Geometry_data														Upper_left_longitude	-180.0	H5T_IEEE_F32LE	
11	Geometry_data														Upper_right_latitude	90.0	H5T_IEEE_F32LE	
12	Geometry_data														Upper_right_longitude	180.0	H5T_IEEE_F32LE	
13	Global_attributes														Algorithm_depelopper	Japan Aerospace Exploration Agency (JAXA)	H5T_C_S1	
14	Global_attributes														Dataset_description	Level-3 daily spatial binning file of Rs_VN02	H5T_C_S1	
15	Global_attributes														Product_file_name	GC1SG1_20180806D01D_X0000_3BSG_RV02F_0100.h5	H5T_C_S1	
16	Global_attributes														Product_level	Level-3	H5T_C_S1	
17	Global_attributes														Product_name	Level-3 spatial binned parameters	H5T_C_S1	
18	Global_attributes														Product_version	0100	H5T_C_S1	
19	Global_attributes														Satellite	Global Change Observation Mission - Climate (GCOM-C)	H5T_C_S1	
20	Global_attributes														Sensor	Second-generation Global Imager (SGLI)	H5T_C_S1	
21	Global_attributes														Algorithm_version	1.00	H5T_C_S1	
22	Global_attributes														Parameter_version	001.00	H5T_C_S1	
23	Global_attributes														Image_start_time	20180806 00:00:00.000	H5T_C_S1	
24	Global_attributes														Image_end_time	20180806 23:29:42.000	H5T_C_S1	
25	Image_data														Grid_interval	0.0416667	H5T_IEEE_F32LE	
26	Image_data														Grid_interval_unit	deg	H5T_C_S1	
27	Image_data														Image_projection	Non-map projected one dimensional array. Bin height is 1/[Grid_interval] deg. and bin width depends on its latitude (1/[Grid_interval]/cos(lat.) deg.). The area of each bin is equal. The bin is started from -180 deg. longitude to eastbound and from -90 deg. latitude (south) to 90 deg. (north).	H5T_C_S1	
28	Image_data														Number_of_bins	23761676	H5T_STD_I32LE	
29	Image_data														Lower_left_latitude	-90.0	H5T_IEEE_F32LE	
30	Image_data														Lower_left_longitude	-180.0	H5T_IEEE_F32LE	
31	Image_data														Lower_right_latitude	-90.0	H5T_IEEE_F32LE	
32	Image_data														Lower_right_longitude	180.0	H5T_IEEE_F32LE	
33	Image_data														Upper_left_latitude	90.0	H5T_IEEE_F32LE	
34	Image_data														Upper_left_longitude	-180.0	H5T_IEEE_F32LE	
35	Image_data														Upper_right_latitude	90.0	H5T_IEEE_F32LE	
36	Image_data														Upper_right_longitude	180.0	H5T_IEEE_F32LE	
37	Image_data	Rs_VN02_AVE		H5T_STD_U16LE	23761676				gzip	4	23761676				Error_DN	65535	H5T_STD_U16LE	
38	Image_data	Rs_VN02_AVE		H5T_STD_U16LE	23761676				gzip	4	23761676				Data_description	Average of Rs_VN02 parameter (spatial statistics)	H5T_C_S1	
39	Image_data	Rs_VN02_AVE		H5T_STD_U16LE	23761676				gzip	4	23761676				Maximum_valid_DN	65534	H5T_STD_U16LE	
40	Image_data	Rs_VN02_AVE		H5T_STD_U16LE	23761676				gzip	4	23761676				Minimum_valid_DN	0	H5T_STD_U16LE	
41	Image_data	Rs_VN02_AVE		H5T_STD_U16LE	23761676				gzip	4	23761676				Offset	0.0	H5T_IEEE_F32LE	
42	Image_data	Rs_VN02_AVE		H5T_STD_U16LE	23761676				gzip	4	23761676				Slope	0.0001	H5T_IEEE_F32LE	
43	Image_data	Rs_VN02_AVE		H5T_STD_U16LE	23761676				gzip	4	23761676				Unit	NA	H5T_C_S1	
44	Image_data	Rs_VN02_Date		H5T_STD_U8LE	23761676				gzip	4	23761676				Data_description	Date information employed in the statistics. (Always 1 for this 3BSG-daily product)	H5T_C_S1	
45	Image_data	Rs_VN02_Date		H5T_STD_U8LE	23761676				gzip	4	23761676				Error_DN	255	H5T_STD_U8LE	
46	Image_data	Rs_VN02_Date		H5T_STD_U8LE	23761676				gzip	4	23761676				Maximum_valid_DN	254	H5T_STD_U16LE	
47	Image_data	Rs_VN02_Date		H5T_STD_U8LE	23761676				gzip	4	23761676				Minimum_valid_DN	0	H5T_STD_U16LE	
48	Image_data	Rs_VN02_Date		H5T_STD_U8LE	23761676				gzip	4	23761676				Offset	0.0	H5T_IEEE_F32LE	
49	Image_data	Rs_VN02_Date		H5T_STD_U8LE	23761676				gzip	4	23761676				Slope	1.0	H5T_IEEE_F32LE	
50	Image_data	Rs_VN02_Date		H5T_STD_U8LE	23761676				gzip	4	23761676				Unit	day	H5T_C_S1	
51	Image_data	Rs_VN02_MAX		H5T_STD_U16LE	23761676				gzip	4	23761676				Data_description	Maximum of Rs_VN02 parameter (spatial statistics)	H5T_C_S1	
52	Image_data	Rs_VN02_MAX		H5T_STD_U16LE	23761676				gzip	4	23761676				Error_DN	65535	H5T_STD_U16LE	
53	Image_data	Rs_VN02_MAX		H5T_STD_U16LE	23761676				gzip	4	23761676				Maximum_valid_DN	65534	H5T_STD_U16LE	
54	Image_data	Rs_VN02_MAX		H5T_STD_U16LE	23761676				gzip	4	23761676				Minimum_valid_DN	0	H5T_STD_U16LE	
55	Image_data	Rs_VN02_MAX		H5T_STD_U16LE	23761676				gzip	4	23761676				Offset	0.0	H5T_IEEE_F32LE	
56	Image_data	Rs_VN02_MAX		H5T_STD_U16LE	23761676				gzip	4	23761676				Slope	0.0001	H5T_IEEE_F32LE	
57	Image_data	Rs_VN02_MAX		H5T_STD_U16LE	23761676				gzip	4	23761676				Unit	NA	H5T_C_S1	
58	Image_data	Rs_VN02_MIN		H5T_STD_U16LE	23761676				gzip	4	23761676				Data_description	Minimum of Rs_VN02 parameter (spatial statistics)	H5T_C_S1	
59	Image_data	Rs_VN02_MIN		H5T_STD_U16LE	23761676				gzip	4	23761676				Error_DN	65535	H5T_STD_U16LE	
60	Image_data	Rs_VN02_MIN		H5T_STD_U16LE	23761676				gzip	4	23761676				Maximum_valid_DN	65534	H5T_STD_U16LE	
61	Image_data	Rs_VN02_MIN		H5T_STD_U16LE	23761676				gzip	4	23761676				Minimum_valid_DN	0	H5T_STD_U16LE	
62	Image_data	Rs_VN02_MIN		H5T_STD_U16LE	23761676				gzip	4	23761676				Offset	0.0	H5T_IEEE_F32LE	
63	Image_data	Rs_VN02_MIN		H5T_STD_U16LE	23761676				gzip	4	23761676				Slope	0.0001	H5T_IEEE_F32LE	
64	Image_data	Rs_VN02_MIN		H5T_STD_U16LE	23761676				gzip	4	23761676				Unit	NA	H5T_C_S1	
65	Image_data	Rs_VN02_Ninput		H5T_STD_U16LE	23761676				gzip	4	23761676				Data_description	The number of input data	H5T_C_S1	
66	Image_data	Rs_VN02_Ninput		H5T_STD_U16LE	23761676				gzip	4	23761676				Error_DN	65535	H5T_STD_U16LE	
67	Image_data	Rs_VN02_Ninput		H5T_STD_U16LE	23761676				gzip	4	23761676				Maximum_valid_DN	347	H5T_STD_U16LE	
68	Image_data	Rs_VN02_Ninput		H5T_STD_U16LE	23761676				gzip	4	23761676				Minimum_valid_DN	0	H5T_STD_U16LE	
69	Image_data	Rs_VN02_Ninput		H5T_STD_U16LE	23761676				gzip	4	23761676				Offset	0.0	H5T_IEEE_F32LE	
70	Image_data	Rs_VN02_Ninput		H5T_STD_U16LE	23761676				gzip	4	23761676				Slope	1.0	H5T_IEEE_F32LE	
71	Image_data	Rs_VN02_Ninput		H5T_STD_U16LE	23761676				gzip	4	23761676				Unit	NA	H5T_C_S1	
72	Image_data	Rs_VN02_Nused		H5T_STD_U16LE	23761676				gzip	4	23761676				Data_description	The number of data used in the statistics	H5T_C_S1	
73	Image_data	Rs_VN02_Nused		H5T_STD_U16LE	23761676				gzip	4	23761676				Error_DN	65535	H5T_STD_U16LE	
74	Image_data	Rs_VN02_Nused		H5T_STD_U16LE	23761676				gzip	4	23761676				Maximum_valid_DN	347	H5T_STD_U16LE	
75	Image_data	Rs_VN02_Nused		H5T_STD_U16LE	23761676				gzip	4	23761676				Minimum_valid_DN	0	H5T_STD_U16LE	
76	Image_data	Rs_VN02_Nused		H5T_STD_U16LE	23761676				gzip	4	23761676				Offset	0.0	H5T_IEEE_F32LE	
77	Image_data	Rs_VN02_Nused		H5T_STD_U16LE	23761676				gzip	4	23761676				Slope	1.0	H5T_IEEE_F32LE	
78	Image_data	Rs_VN02_Nused		H5T_STD_U16LE	23761676				gzip	4	23761676				Unit	NA	H5T_C_S1	
79	Image_data	Rs_VN02_QA_flag		H5T_STD_U8LE	23761676				gzip	4	23761676				Data_description	QA information flag ([bit field 1-0]: water(land frac.=0%)=00, mostly water(0<land frac.<50%)=01, mostly coastal(50<land frac.<100%)=10, land(land frac=100%)=11. If no input data available, all bit fields are set to 1 (i.e., flag value = 255). If pixel value in l2 data is Error_DN, flag value = 254)	H5T_C_S1	
80	Image_data	Rs_VN02_QA_flag		H5T_STD_U8LE	23761676				gzip	4	23761676				Error_DN	255	H5T_STD_U8LE	
81	Image_data	Rs_VN02_QA_flag		H5T_STD_U8LE	23761676				gzip	4	23761676				Maximum_valid_DN	253	H5T_STD_U16LE	
82	Image_data	Rs_VN02_QA_flag		H5T_STD_U8LE	23761676				gzip	4	23761676				Minimum_valid_DN	0	H5T_STD_U16LE	
83	Image_data	Rs_VN02_QA_flag		H5T_STD_U8LE	23761676				gzip	4	23761676				Offset	0.0	H5T_IEEE_F32LE	
84	Image_data	Rs_VN02_QA_flag		H5T_STD_U8LE	23761676				gzip	4	23761676				Slope	1.0	H5T_IEEE_F32LE	
85	Image_data	Rs_VN02_QA_flag		H5T_STD_U8LE	23761676				gzip	4	23761676				Unit	NA	H5T_C_S1	
86	Image_data	Rs_VN02_RMS		H5T_STD_U16LE	23761676				gzip	4	23761676				Data_description	Root Mean Square of Rs_VN02 parameter (spatial statistics)	H5T_C_S1	
87	Image_data	Rs_VN02_RMS		H5T_STD_U16LE	23761676				gzip	4	23761676				Error_DN	65535	H5T_STD_U16LE	
88	Image_data	Rs_VN02_RMS		H5T_STD_U16LE	23761676				gzip	4	23761676				Maximum_valid_DN	65534	H5T_STD_U16LE	
89	Image_data	Rs_VN02_RMS		H5T_STD_U16LE	23761676				gzip	4	23761676				Minimum_valid_DN	0	H5T_STD_U16LE	
90	Image_data	Rs_VN02_RMS		H5T_STD_U16LE	23761676				gzip	4	23761676				Offset	0.0	H5T_IEEE_F32LE	
91	Image_data	Rs_VN02_RMS		H5T_STD_U16LE	23761676				gzip	4	23761676				Slope	0.0001	H5T_IEEE_F32LE	
92	Image_data	Rs_VN02_RMS		H5T_STD_U16LE	23761676				gzip	4	23761676				Unit	NA	H5T_C_S1	
93	Processing_attributes														Contact_point	JAXA/Earth Observation Research Center (EORC)	H5T_C_S1	
94	Processing_attributes														Processing_UT	20180808 05:08:09	H5T_C_S1	
95	Processing_attributes														Processing_organization	JAXA/GCOM-C science project	H5T_C_S1	
96	Processing_attributes														Processing_result	Good	H5T_C_S1	
97	Processing_attributes														Input_files		H5T_C_S1	
98	Processing_attributes														Input File Name 001	GC1SG1_20180806D01D_T0014_L2SG_RSRFQ_0006.h5	H5T_C_S1	
99	Processing_attributes														Input File Name 002	GC1SG1_20180806D01D_T0015_L2SG_RSRFQ_0006.h5	H5T_C_S1	
100	Processing_attributes														Input File Name 003	GC1SG1_20180806D01D_T0016_L2SG_RSRFQ_0006.h5	H5T_C_S1	
101	Processing_attributes														Input File Name 004	GC1SG1_20180806D01D_T0017_L2SG_RSRFQ_0006.h5	H5T_C_S1	
102	Processing_attributes														Input File Name 005	GC1SG1_20180806D01D_T0018_L2SG_RSRFQ_0006.h5	H5T_C_S1	
103	Processing_attributes														Input File Name 006	GC1SG1_20180806D01D_T0019_L2SG_RSRFQ_0006.h5	H5T_C_S1	
104	Processing_attributes														Input File Name 007	GC1SG1_20180806D01D_T0020_L2SG_RSRFQ_0006.h5	H5T_C_S1	
105	Processing_attributes														Input File Name 008	GC1SG1_20180806D01D_T0021_L2SG_RSRFQ_0006.h5	H5T_C_S1	
106	Processing_attributes														Input File Name 009	GC1SG1_20180806D01D_T0111_L2SG_RSRFQ_0006.h5	H5T_C_S1	
107	Processing_attributes														Input File Name 010	GC1SG1_20180806D01D_T0112_L2SG_RSRFQ_0006.h5	H5T_C_S1	
108	Processing_attributes														Input File Name 011	GC1SG1_20180806D01D_T0113_L2SG_RSRFQ_0006.h5	H5T_C_S1	
109	Processing_attributes														Input File Name 012	GC1SG1_20180806D01D_T0114_L2SG_RSRFQ_0006.h5	H5T_C_S1	
110	Processing_attributes														Input File Name 013	GC1SG1_20180806D01D_T0115_L2SG_RSRFQ_0006.h5	H5T_C_S1	
111	Processing_attributes														Input File Name 014	GC1SG1_20180806D01D_T0116_L2SG_RSRFQ_0006.h5	H5T_C_S1	
112	Processing_attributes														Input File Name 015	GC1SG1_20180806D01D_T0117_L2SG_RSRFQ_0006.h5	H5T_C_S1	
113	Processing_attributes														Input File Name 016	GC1SG1_20180806D01D_T0118_L2SG_RSRFQ_0006.h5	H5T_C_S1	
114	Processing_attributes														Input File Name 017	GC1SG1_20180806D01D_T0119_L2SG_RSRFQ_0006.h5	H5T_C_S1	
115	Processing_attributes														Input File Name 018	GC1SG1_20180806D01D_T0120_L2SG_RSRFQ_0006.h5	H5T_C_S1	
116	Processing_attributes														Input File Name 019	GC1SG1_20180806D01D_T0121_L2SG_RSRFQ_0006.h5	H5T_C_S1	

No.	Group	Dataset	Dataset Description	Type	1Dim	2Dim	3Dim	4Dim	Compress	Compress Lv.	Chunk1Dim	Chunk2Dim	Chunk3Dim	Chunk4Dim	Attribute	Attribute Value	Attribute type	Attribute Note
117	Processing_attributes														Input File Name 020	GC1SG1_20180806D01D_T0122_L2SG_RSRFQ_0006.h5	H5T_C_S1	
118	Processing_attributes														Input File Name 021	GC1SG1_20180806D01D_T0123_L2SG_RSRFQ_0006.h5	H5T_C_S1	
119	Processing_attributes														Input File Name 022	GC1SG1_20180806D01D_T0124_L2SG_RSRFQ_0006.h5	H5T_C_S1	
120	Processing_attributes														Input File Name 023	GC1SG1_20180806D01D_T0209_L2SG_RSRFQ_0006.h5	H5T_C_S1	
121	Processing_attributes														Input File Name 024	GC1SG1_20180806D01D_T0210_L2SG_RSRFQ_0006.h5	H5T_C_S1	
122	Processing_attributes														Input File Name 025	GC1SG1_20180806D01D_T0211_L2SG_RSRFQ_0006.h5	H5T_C_S1	
123	Processing_attributes														Input File Name 026	GC1SG1_20180806D01D_T0212_L2SG_RSRFQ_0006.h5	H5T_C_S1	
124	Processing_attributes														Input File Name 027	GC1SG1_20180806D01D_T0213_L2SG_RSRFQ_0006.h5	H5T_C_S1	
125	Processing_attributes														Input File Name 028	GC1SG1_20180806D01D_T0214_L2SG_RSRFQ_0006.h5	H5T_C_S1	
126	Processing_attributes														Input File Name 029	GC1SG1_20180806D01D_T0215_L2SG_RSRFQ_0006.h5	H5T_C_S1	
127	Processing_attributes														Input File Name 030	GC1SG1_20180806D01D_T0216_L2SG_RSRFQ_0006.h5	H5T_C_S1	
128	Processing_attributes														Input File Name 031	GC1SG1_20180806D01D_T0217_L2SG_RSRFQ_0006.h5	H5T_C_S1	
129	Processing_attributes														Input File Name 032	GC1SG1_20180806D01D_T0218_L2SG_RSRFQ_0006.h5	H5T_C_S1	
130	Processing_attributes														Input File Name 033	GC1SG1_20180806D01D_T0219_L2SG_RSRFQ_0006.h5	H5T_C_S1	
131	Processing_attributes														Input File Name 034	GC1SG1_20180806D01D_T0220_L2SG_RSRFQ_0006.h5	H5T_C_S1	
132	Processing_attributes														Input File Name 035	GC1SG1_20180806D01D_T0221_L2SG_RSRFQ_0006.h5	H5T_C_S1	
133	Processing_attributes														Input File Name 036	GC1SG1_20180806D01D_T0222_L2SG_RSRFQ_0006.h5	H5T_C_S1	
134	Processing_attributes														Input File Name 037	GC1SG1_20180806D01D_T0223_L2SG_RSRFQ_0006.h5	H5T_C_S1	
135	Processing_attributes														Input File Name 038	GC1SG1_20180806D01D_T0224_L2SG_RSRFQ_0006.h5	H5T_C_S1	
136	Processing_attributes														Input File Name 039	GC1SG1_20180806D01D_T0225_L2SG_RSRFQ_0006.h5	H5T_C_S1	
137	Processing_attributes														Input File Name 040	GC1SG1_20180806D01D_T0226_L2SG_RSRFQ_0006.h5	H5T_C_S1	
138	Processing_attributes														Input File Name 041	GC1SG1_20180806D01D_T0306_L2SG_RSRFQ_0006.h5	H5T_C_S1	
139	Processing_attributes														Input File Name 042	GC1SG1_20180806D01D_T0307_L2SG_RSRFQ_0006.h5	H5T_C_S1	
140	Processing_attributes														Input File Name 043	GC1SG1_20180806D01D_T0308_L2SG_RSRFQ_0006.h5	H5T_C_S1	
141	Processing_attributes														Input File Name 044	GC1SG1_20180806D01D_T0309_L2SG_RSRFQ_0006.h5	H5T_C_S1	
142	Processing_attributes														Input File Name 045	GC1SG1_20180806D01D_T0310_L2SG_RSRFQ_0006.h5	H5T_C_S1	
143	Processing_attributes														Input File Name 046	GC1SG1_20180806D01D_T0311_L2SG_RSRFQ_0006.h5	H5T_C_S1	
144	Processing_attributes														Input File Name 047	GC1SG1_20180806D01D_T0312_L2SG_RSRFQ_0006.h5	H5T_C_S1	
145	Processing_attributes														Input File Name 048	GC1SG1_20180806D01D_T0313_L2SG_RSRFQ_0006.h5	H5T_C_S1	
146	Processing_attributes														Input File Name 049	GC1SG1_20180806D01D_T0314_L2SG_RSRFQ_0006.h5	H5T_C_S1	
147	Processing_attributes														Input File Name 050	GC1SG1_20180806D01D_T0315_L2SG_RSRFQ_0006.h5	H5T_C_S1	
148	Processing_attributes														Input File Name 051	GC1SG1_20180806D01D_T0316_L2SG_RSRFQ_0006.h5	H5T_C_S1	
149	Processing_attributes														Input File Name 052	GC1SG1_20180806D01D_T0317_L2SG_RSRFQ_0006.h5	H5T_C_S1	
150	Processing_attributes														Input File Name 053	GC1SG1_20180806D01D_T0318_L2SG_RSRFQ_0006.h5	H5T_C_S1	
151	Processing_attributes														Input File Name 054	GC1SG1_20180806D01D_T0319_L2SG_RSRFQ_0006.h5	H5T_C_S1	
152	Processing_attributes														Input File Name 055	GC1SG1_20180806D01D_T0320_L2SG_RSRFQ_0006.h5	H5T_C_S1	
153	Processing_attributes														Input File Name 056	GC1SG1_20180806D01D_T0321_L2SG_RSRFQ_0006.h5	H5T_C_S1	
154	Processing_attributes														Input File Name 057	GC1SG1_20180806D01D_T0322_L2SG_RSRFQ_0006.h5	H5T_C_S1	
155	Processing_attributes														Input File Name 058	GC1SG1_20180806D01D_T0323_L2SG_RSRFQ_0006.h5	H5T_C_S1	
156	Processing_attributes														Input File Name 059	GC1SG1_20180806D01D_T0324_L2SG_RSRFQ_0006.h5	H5T_C_S1	
157	Processing_attributes														Input File Name 060	GC1SG1_20180806D01D_T0325_L2SG_RSRFQ_0006.h5	H5T_C_S1	
158	Processing_attributes														Input File Name 061	GC1SG1_20180806D01D_T0326_L2SG_RSRFQ_0006.h5	H5T_C_S1	
159	Processing_attributes														Input File Name 062	GC1SG1_20180806D01D_T0327_L2SG_RSRFQ_0006.h5	H5T_C_S1	
160	Processing_attributes														Input File Name 063	GC1SG1_20180806D01D_T0328_L2SG_RSRFQ_0006.h5	H5T_C_S1	
161	Processing_attributes														Input File Name 064	GC1SG1_20180806D01D_T0329_L2SG_RSRFQ_0006.h5	H5T_C_S1	
162	Processing_attributes														Input File Name 065	GC1SG1_20180806D01D_T0404_L2SG_RSRFQ_0006.h5	H5T_C_S1	
163	Processing_attributes														Input File Name 066	GC1SG1_20180806D01D_T0405_L2SG_RSRFQ_0006.h5	H5T_C_S1	
164	Processing_attributes														Input File Name 067	GC1SG1_20180806D01D_T0406_L2SG_RSRFQ_0006.h5	H5T_C_S1	
165	Processing_attributes														Input File Name 068	GC1SG1_20180806D01D_T0407_L2SG_RSRFQ_0006.h5	H5T_C_S1	
166	Processing_attributes														Input File Name 069	GC1SG1_20180806D01D_T0408_L2SG_RSRFQ_0006.h5	H5T_C_S1	
167	Processing_attributes														Input File Name 070	GC1SG1_20180806D01D_T0409_L2SG_RSRFQ_0006.h5	H5T_C_S1	
168	Processing_attributes														Input File Name 071	GC1SG1_20180806D01D_T0410_L2SG_RSRFQ_0006.h5	H5T_C_S1	
169	Processing_attributes														Input File Name 072	GC1SG1_20180806D01D_T0411_L2SG_RSRFQ_0006.h5	H5T_C_S1	
170	Processing_attributes														Input File Name 073	GC1SG1_20180806D01D_T0412_L2SG_RSRFQ_0006.h5	H5T_C_S1	
171	Processing_attributes														Input File Name 074	GC1SG1_20180806D01D_T0413_L2SG_RSRFQ_0006.h5	H5T_C_S1	
172	Processing_attributes														Input File Name 075	GC1SG1_20180806D01D_T0414_L2SG_RSRFQ_0006.h5	H5T_C_S1	
173	Processing_attributes														Input File Name 076	GC1SG1_20180806D01D_T0415_L2SG_RSRFQ_0006.h5	H5T_C_S1	
174	Processing_attributes														Input File Name 077	GC1SG1_20180806D01D_T0416_L2SG_RSRFQ_0006.h5	H5T_C_S1	
175	Processing_attributes														Input File Name 078	GC1SG1_20180806D01D_T0417_L2SG_RSRFQ_0006.h5	H5T_C_S1	
176	Processing_attributes														Input File Name 079	GC1SG1_20180806D01D_T0418_L2SG_RSRFQ_0006.h5	H5T_C_S1	
177	Processing_attributes														Input File Name 080	GC1SG1_20180806D01D_T0419_L2SG_RSRFQ_0006.h5	H5T_C_S1	
178	Processing_attributes														Input File Name 081	GC1SG1_20180806D01D_T0420_L2SG_RSRFQ_0006.h5	H5T_C_S1	
179	Processing_attributes														Input File Name 082	GC1SG1_20180806D01D_T0421_L2SG_RSRFQ_0006.h5	H5T_C_S1	
180	Processing_attributes														Input File Name 083	GC1SG1_20180806D01D_T0422_L2SG_RSRFQ_0006.h5	H5T_C_S1	
181	Processing_attributes														Input File Name 084	GC1SG1_20180806D01D_T0423_L2SG_RSRFQ_0006.h5	H5T_C_S1	
182	Processing_attributes														Input File Name 085	GC1SG1_20180806D01D_T0424_L2SG_RSRFQ_0006.h5	H5T_C_S1	
183	Processing_attributes														Input File Name 086	GC1SG1_20180806D01D_T0425_L2SG_RSRFQ_0006.h5	H5T_C_S1	
184	Processing_attributes														Input File Name 087	GC1SG1_20180806D01D_T0426_L2SG_RSRFQ_0006.h5	H5T_C_S1	
185	Processing_attributes														Input File Name 088	GC1SG1_20180806D01D_T0427_L2SG_RSRFQ_0006.h5	H5T_C_S1	
186	Processing_attributes														Input File Name 089	GC1SG1_20180806D01D_T0428_L2SG_RSRFQ_0006.h5	H5T_C_S1	
187	Processing_attributes														Input File Name 090	GC1SG1_20180806D01D_T0429_L2SG_RSRFQ_0006.h5	H5T_C_S1	
188	Processing_attributes														Input File Name 091	GC1SG1_20180806D01D_T0430_L2SG_RSRFQ_0006.h5	H5T_C_S1	
189	Processing_attributes														Input File Name 092	GC1SG1_20180806D01D_T0431_L2SG_RSRFQ_0006.h5	H5T_C_S1	
190	Processing_attributes														Input File Name 093	GC1SG1_20180806D01D_T0505_L2SG_RSRFQ_0006.h5	H5T_C_S1	
191	Processing_attributes														Input File Name 094	GC1SG1_20180806D01D_T0506_L2SG_RSRFQ_0006.h5	H5T_C_S1	
192	Processing_attributes														Input File Name 095	GC1SG1_20180806D01D_T0507_L2SG_RSRFQ_0006.h5	H5T_C_S1	
193	Processing_attributes														Input File Name 096	GC1SG1_20180806D01D_T0508_L2SG_RSRFQ_0006.h5	H5T_C_S1	
194	Processing_attributes														Input File Name 097	GC1SG1_20180806D01D_T0509_L2SG_RSRFQ_0006.h5	H5T_C_S1	
195	Processing_attributes														Input File Name 098	GC1SG1_20180806D01D_T0510_L2SG_RSRFQ_0006.h5	H5T_C_S1	
196	Processing_attributes														Input File Name 099	GC1SG1_20180806D01D_T0511_L2SG_RSRFQ_0006.h5	H5T_C_S1	
197	Processing_attributes														Input File Name 100	GC1SG1_20180806D01D_T0512_L2SG_RSRFQ_0006.h5	H5T_C_S1	
198	Processing_attributes														Input File Name 101	GC1SG1_20180806D01D_T0513_L2SG_RSRFQ_0006.h5	H5T_C_S1	
199	Processing_attributes														Input File Name 102	GC1SG1_20180806D01D_T0514_L2SG_RSRFQ_0006.h5	H5T_C_S1	
200	Processing_attributes														Input File Name 103	GC1SG1_20180806D01D_T0516_L2SG_RSRFQ_0006.h5	H5T_C_S1	
201	Processing_attributes														Input File Name 104	GC1SG1_20180806D01D_T0517_L2SG_RSRFQ_0006.h5	H5T_C_S1	
202	Processing_attributes														Input File Name 105	GC1SG1_20180806D01D_T0518_L2SG_RSRFQ_0006.h5	H5T_C_S1	
203	Processing_attributes														Input File Name 106	GC1SG1_20180806D01D_T0519_L2SG_RSRFQ_0006.h5	H5T_C_S1	
204	Processing_attributes														Input File Name 107	GC1SG1_20180806D01D_T0520_L2SG_RSRFQ_0006.h5	H5T_C_S1	
205	Processing_attributes														Input File Name 108	GC1SG1_20180806D01D_T0521_L2SG_RSRFQ_0006.h5	H5T_C_S1	
206	Processing_attributes														Input File Name 109	GC1SG1_20180806D01D_T0522_L2SG_RSRFQ_0006.h5	H5T_C_S1	
207	Processing_attributes														Input File Name 110	GC1SG1_20180806D01D_T0523_L2SG_RSRFQ_0006.h5	H5T_C_S1	
208	Processing_attributes														Input File Name 111	GC1SG1_20180806D01D_T0524_L2SG_RSRFQ_0006.h5	H5T_C_S1	
209	Processing_attributes														Input File Name 112	GC1SG1_20180806D01D_T0525_L2SG_RSRFQ_0006.h5	H5T_C_S1	
210	Processing_attributes														Input File Name 113	GC1SG1_20180806D01D_T0526_L2SG_RSRFQ_0006.h5	H5T_C_S1	
211	Processing_attributes														Input File Name 114	GC1SG1_20180806D01D_T0527_L2SG_RSRFQ_0006.h5	H5T_C_S1	
212	Processing_attributes														Input File Name 115	GC1SG1_20180806D01D_T0528_L2SG_RSRFQ_0006.h5	H5T_C_S1	
213	Processing_attributes														Input File Name 116	GC1SG1_20180806D01D_T0529_L2SG_RSRFQ_0006.h5	H5T_C_S1	
214	Processing_attributes														Input File Name 117	GC1SG1_20180806D01D_T0530_L2SG_RSRFQ_0006.h5	H5T_C_S1	
215	Processing_attributes														Input File Name 118	GC1SG1_20180806D01D_T0531_L2SG_RSRFQ_0006.h5	H5T_C_S1	
216	Processing_attributes														Input File Name 119	GC1SG1_20180806D01D_T0601_L2SG_RSRFQ_0006.h5	H5T_C_S1	
217	Processing_attributes														Input File Name 120	GC1SG1_20180806D01D_T0602_L2SG_RSRFQ_0006.h5	H5T_C_S1	
218	Processing_attributes														Input File Name 121	GC1SG1_20180806D01D_T0603_L2SG_RSRFQ_0006.h5	H5T_C_S1	
219	Processing_attributes														Input File Name 122	GC1SG1_20180806D01D_T0605_L2SG_RSRFQ_0006.h5	H5T_C_S1	
220	Processing_attributes														Input File Name 123	GC1SG1_20180806D01D_T0606_L2SG_RSRFQ_0006.h5	H5T_C_S1	
221	Processing_attributes														Input File Name 124	GC1SG1_20180806D01D_T0607_L2SG_RSRFQ_0006.h5	H5T_C_S1	
222	Processing_attributes														Input File Name 125	GC1SG1_20180806D01D_T0608_L2SG_RSRFQ_0006.h5	H5T_C_S1	
223	Processing_attributes														Input File Name 126	GC1SG1_20180806D01D_T0609_L2SG_RSRFQ_0006.h5	H5T_C_S1	
224	Processing_attributes														Input File Name 127	GC1SG1_20180806D01D_T0610_L2SG_RSRFQ_0006.h5	H5T_C_S1	
225	Processing_attributes														Input File Name 128	GC1SG1_20180806D01D_T0611_L2SG_RSRFQ_0006.h5	H5T_C_S1	
226	Processing_attributes														Input File Name 129	GC1SG1_20180806D01D_T0612_L2SG_RSRFQ_0006.h5	H5T_C_S1	
227	Processing_attributes														Input File Name 130	GC1SG1_20180806D01D_T0616_L2SG_RSRFQ_0006.h5	H5T_C_S1	
228	Processing_attributes														Input File Name 131	GC1SG1_20180806D01D_T0617_L2SG_RSRFQ_0006.h5	H5T_C_S1	
229	Processing_attributes														Input File Name 132	GC1SG1_20180806D01D_T0618_L2SG_RSRFQ_0006.h5	H5T_C_S1	
230	Processing_attributes														Input File Name 133	GC1SG1_20180806D01D_T0619_L2SG_RSRFQ_0006.h5	H5T_C_S1	
231	Processing_attributes														Input File Name 134	GC1SG1_20180806D01D_T0620_L2SG_RSRFQ_0006.h5	H5T_C_S1	
232	Processing_attributes														Input File Name 135	GC1SG1_20180806D01D_T0621_L2SG_RSRFQ_0006.h5	H5T_C_S1	
233	Processing_attributes														Input File Name 136	GC1SG1_20180806D01D_T0622_L2SG_RSRFQ_0006.h5	H5T_C_S1	
234	Processing_attributes														Input File Name 137	GC1SG1_20180806D01D_T0623_L2SG_RSRFQ_0006.h5	H5T_C_S1	
235	Processing_attributes														Input File Name 138	GC1SG1_20180806D01D_T0624_L2SG_RSRFQ_0006.h5	H5T_C_S1	
236	Processing_attributes														Input File Name 139	GC1SG1_20180806D01D_T0625_L2SG_RSRFQ_0006.h5	H5T_C_S1	
237	Processing_attributes														Input File Name 140	GC1SG1_20180806D01D_T0626_L2SG_RSRFQ_0006.h5	H5T_C_S1	
238	Processing_attributes														Input File Name 141	GC1SG1_20180806D01D_T0627_L2SG_RSRFQ_0006.h5	H5T_C_S1	

No.	Group	Dataset	Dataset Description	Type	1Dim	2Dim	3Dim	4Dim	Compress	Compress Lv.	Chunk1Dim	Chunk2Dim	Chunk3Dim	Chunk4Dim	Attribute	Attribute Value	Attribute type	Attribute Note
239	Processing_attributes														Input File Name 142	GC1SG1_20180806D01D_T0628_L2SG_RSRFQ_0006.h5	H5T_C_S1	
240	Processing_attributes														Input File Name 143	GC1SG1_20180806D01D_T0629_L2SG_RSRFQ_0006.h5	H5T_C_S1	
241	Processing_attributes														Input File Name 144	GC1SG1_20180806D01D_T0630_L2SG_RSRFQ_0006.h5	H5T_C_S1	
242	Processing_attributes														Input File Name 145	GC1SG1_20180806D01D_T0631_L2SG_RSRFQ_0006.h5	H5T_C_S1	
243	Processing_attributes														Input File Name 146	GC1SG1_20180806D01D_T0701_L2SG_RSRFQ_0006.h5	H5T_C_S1	
244	Processing_attributes														Input File Name 147	GC1SG1_20180806D01D_T0702_L2SG_RSRFQ_0006.h5	H5T_C_S1	
245	Processing_attributes														Input File Name 148	GC1SG1_20180806D01D_T0703_L2SG_RSRFQ_0006.h5	H5T_C_S1	
246	Processing_attributes														Input File Name 149	GC1SG1_20180806D01D_T0706_L2SG_RSRFQ_0006.h5	H5T_C_S1	
247	Processing_attributes														Input File Name 150	GC1SG1_20180806D01D_T0707_L2SG_RSRFQ_0006.h5	H5T_C_S1	
248	Processing_attributes														Input File Name 151	GC1SG1_20180806D01D_T0708_L2SG_RSRFQ_0006.h5	H5T_C_S1	
249	Processing_attributes														Input File Name 152	GC1SG1_20180806D01D_T0709_L2SG_RSRFQ_0006.h5	H5T_C_S1	
250	Processing_attributes														Input File Name 153	GC1SG1_20180806D01D_T0710_L2SG_RSRFQ_0006.h5	H5T_C_S1	
251	Processing_attributes														Input File Name 154	GC1SG1_20180806D01D_T0711_L2SG_RSRFQ_0006.h5	H5T_C_S1	
252	Processing_attributes														Input File Name 155	GC1SG1_20180806D01D_T0712_L2SG_RSRFQ_0006.h5	H5T_C_S1	
253	Processing_attributes														Input File Name 156	GC1SG1_20180806D01D_T0716_L2SG_RSRFQ_0006.h5	H5T_C_S1	
254	Processing_attributes														Input File Name 157	GC1SG1_20180806D01D_T0717_L2SG_RSRFQ_0006.h5	H5T_C_S1	
255	Processing_attributes														Input File Name 158	GC1SG1_20180806D01D_T0718_L2SG_RSRFQ_0006.h5	H5T_C_S1	
256	Processing_attributes														Input File Name 159	GC1SG1_20180806D01D_T0719_L2SG_RSRFQ_0006.h5	H5T_C_S1	
257	Processing_attributes														Input File Name 160	GC1SG1_20180806D01D_T0720_L2SG_RSRFQ_0006.h5	H5T_C_S1	
258	Processing_attributes														Input File Name 161	GC1SG1_20180806D01D_T0721_L2SG_RSRFQ_0006.h5	H5T_C_S1	
259	Processing_attributes														Input File Name 162	GC1SG1_20180806D01D_T0722_L2SG_RSRFQ_0006.h5	H5T_C_S1	
260	Processing_attributes														Input File Name 163	GC1SG1_20180806D01D_T0723_L2SG_RSRFQ_0006.h5	H5T_C_S1	
261	Processing_attributes														Input File Name 164	GC1SG1_20180806D01D_T0724_L2SG_RSRFQ_0006.h5	H5T_C_S1	
262	Processing_attributes														Input File Name 165	GC1SG1_20180806D01D_T0725_L2SG_RSRFQ_0006.h5	H5T_C_S1	
263	Processing_attributes														Input File Name 166	GC1SG1_20180806D01D_T0726_L2SG_RSRFQ_0006.h5	H5T_C_S1	
264	Processing_attributes														Input File Name 167	GC1SG1_20180806D01D_T0727_L2SG_RSRFQ_0006.h5	H5T_C_S1	
265	Processing_attributes														Input File Name 168	GC1SG1_20180806D01D_T0728_L2SG_RSRFQ_0006.h5	H5T_C_S1	
266	Processing_attributes														Input File Name 169	GC1SG1_20180806D01D_T0729_L2SG_RSRFQ_0006.h5	H5T_C_S1	
267	Processing_attributes														Input File Name 170	GC1SG1_20180806D01D_T0730_L2SG_RSRFQ_0006.h5	H5T_C_S1	
268	Processing_attributes														Input File Name 171	GC1SG1_20180806D01D_T0731_L2SG_RSRFQ_0006.h5	H5T_C_S1	
269	Processing_attributes														Input File Name 172	GC1SG1_20180806D01D_T0732_L2SG_RSRFQ_0006.h5	H5T_C_S1	
270	Processing_attributes														Input File Name 173	GC1SG1_20180806D01D_T0801_L2SG_RSRFQ_0006.h5	H5T_C_S1	
271	Processing_attributes														Input File Name 174	GC1SG1_20180806D01D_T0807_L2SG_RSRFQ_0006.h5	H5T_C_S1	
272	Processing_attributes														Input File Name 175	GC1SG1_20180806D01D_T0807_L2SG_RSRFQ_0006.h5	H5T_C_S1	
273	Processing_attributes														Input File Name 176	GC1SG1_20180806D01D_T0808_L2SG_RSRFQ_0006.h5	H5T_C_S1	
274	Processing_attributes														Input File Name 177	GC1SG1_20180806D01D_T0809_L2SG_RSRFQ_0006.h5	H5T_C_S1	
275	Processing_attributes														Input File Name 178	GC1SG1_20180806D01D_T0810_L2SG_RSRFQ_0006.h5	H5T_C_S1	
276	Processing_attributes														Input File Name 179	GC1SG1_20180806D01D_T0811_L2SG_RSRFQ_0006.h5	H5T_C_S1	
277	Processing_attributes														Input File Name 180	GC1SG1_20180806D01D_T0812_L2SG_RSRFQ_0006.h5	H5T_C_S1	
278	Processing_attributes														Input File Name 181	GC1SG1_20180806D01D_T0813_L2SG_RSRFQ_0006.h5	H5T_C_S1	
279	Processing_attributes														Input File Name 182	GC1SG1_20180806D01D_T0814_L2SG_RSRFQ_0006.h5	H5T_C_S1	
280	Processing_attributes														Input File Name 183	GC1SG1_20180806D01D_T0815_L2SG_RSRFQ_0006.h5	H5T_C_S1	
281	Processing_attributes														Input File Name 184	GC1SG1_20180806D01D_T0816_L2SG_RSRFQ_0006.h5	H5T_C_S1	
282	Processing_attributes														Input File Name 185	GC1SG1_20180806D01D_T0817_L2SG_RSRFQ_0006.h5	H5T_C_S1	
283	Processing_attributes														Input File Name 186	GC1SG1_20180806D01D_T0818_L2SG_RSRFQ_0006.h5	H5T_C_S1	
284	Processing_attributes														Input File Name 187	GC1SG1_20180806D01D_T0819_L2SG_RSRFQ_0006.h5	H5T_C_S1	
285	Processing_attributes														Input File Name 188	GC1SG1_20180806D01D_T0820_L2SG_RSRFQ_0006.h5	H5T_C_S1	
286	Processing_attributes														Input File Name 189	GC1SG1_20180806D01D_T0821_L2SG_RSRFQ_0006.h5	H5T_C_S1	
287	Processing_attributes														Input File Name 190	GC1SG1_20180806D01D_T0822_L2SG_RSRFQ_0006.h5	H5T_C_S1	
288	Processing_attributes														Input File Name 191	GC1SG1_20180806D01D_T0823_L2SG_RSRFQ_0006.h5	H5T_C_S1	
289	Processing_attributes														Input File Name 192	GC1SG1_20180806D01D_T0824_L2SG_RSRFQ_0006.h5	H5T_C_S1	
290	Processing_attributes														Input File Name 193	GC1SG1_20180806D01D_T0825_L2SG_RSRFQ_0006.h5	H5T_C_S1	
291	Processing_attributes														Input File Name 194	GC1SG1_20180806D01D_T0826_L2SG_RSRFQ_0006.h5	H5T_C_S1	
292	Processing_attributes														Input File Name 195	GC1SG1_20180806D01D_T0827_L2SG_RSRFQ_0006.h5	H5T_C_S1	
293	Processing_attributes														Input File Name 196	GC1SG1_20180806D01D_T0828_L2SG_RSRFQ_0006.h5	H5T_C_S1	
294	Processing_attributes														Input File Name 197	GC1SG1_20180806D01D_T0829_L2SG_RSRFQ_0006.h5	H5T_C_S1	
295	Processing_attributes														Input File Name 198	GC1SG1_20180806D01D_T0830_L2SG_RSRFQ_0006.h5	H5T_C_S1	
296	Processing_attributes														Input File Name 199	GC1SG1_20180806D01D_T0831_L2SG_RSRFQ_0006.h5	H5T_C_S1	
297	Processing_attributes														Input File Name 200	GC1SG1_20180806D01D_T0832_L2SG_RSRFQ_0006.h5	H5T_C_S1	
298	Processing_attributes														Input File Name 201	GC1SG1_20180806D01D_T0900_L2SG_RSRFQ_0006.h5	H5T_C_S1	
299	Processing_attributes														Input File Name 202	GC1SG1_20180806D01D_T0901_L2SG_RSRFQ_0006.h5	H5T_C_S1	
300	Processing_attributes														Input File Name 203	GC1SG1_20180806D01D_T0908_L2SG_RSRFQ_0006.h5	H5T_C_S1	
301	Processing_attributes														Input File Name 204	GC1SG1_20180806D01D_T0909_L2SG_RSRFQ_0006.h5	H5T_C_S1	
302	Processing_attributes														Input File Name 205	GC1SG1_20180806D01D_T0910_L2SG_RSRFQ_0006.h5	H5T_C_S1	
303	Processing_attributes														Input File Name 206	GC1SG1_20180806D01D_T0911_L2SG_RSRFQ_0006.h5	H5T_C_S1	
304	Processing_attributes														Input File Name 207	GC1SG1_20180806D01D_T0912_L2SG_RSRFQ_0006.h5	H5T_C_S1	
305	Processing_attributes														Input File Name 208	GC1SG1_20180806D01D_T0913_L2SG_RSRFQ_0006.h5	H5T_C_S1	
306	Processing_attributes														Input File Name 209	GC1SG1_20180806D01D_T0914_L2SG_RSRFQ_0006.h5	H5T_C_S1	
307	Processing_attributes														Input File Name 210	GC1SG1_20180806D01D_T0915_L2SG_RSRFQ_0006.h5	H5T_C_S1	
308	Processing_attributes														Input File Name 211	GC1SG1_20180806D01D_T0916_L2SG_RSRFQ_0006.h5	H5T_C_S1	
309	Processing_attributes														Input File Name 212	GC1SG1_20180806D01D_T0917_L2SG_RSRFQ_0006.h5	H5T_C_S1	
310	Processing_attributes														Input File Name 213	GC1SG1_20180806D01D_T0918_L2SG_RSRFQ_0006.h5	H5T_C_S1	
311	Processing_attributes														Input File Name 214	GC1SG1_20180806D01D_T0919_L2SG_RSRFQ_0006.h5	H5T_C_S1	
312	Processing_attributes														Input File Name 215	GC1SG1_20180806D01D_T0920_L2SG_RSRFQ_0006.h5	H5T_C_S1	
313	Processing_attributes														Input File Name 216	GC1SG1_20180806D01D_T0921_L2SG_RSRFQ_0006.h5	H5T_C_S1	
314	Processing_attributes														Input File Name 217	GC1SG1_20180806D01D_T0922_L2SG_RSRFQ_0006.h5	H5T_C_S1	
315	Processing_attributes														Input File Name 218	GC1SG1_20180806D01D_T0923_L2SG_RSRFQ_0006.h5	H5T_C_S1	
316	Processing_attributes														Input File Name 219	GC1SG1_20180806D01D_T0924_L2SG_RSRFQ_0006.h5	H5T_C_S1	
317	Processing_attributes														Input File Name 220	GC1SG1_20180806D01D_T0925_L2SG_RSRFQ_0006.h5	H5T_C_S1	
318	Processing_attributes														Input File Name 221	GC1SG1_20180806D01D_T0926_L2SG_RSRFQ_0006.h5	H5T_C_S1	
319	Processing_attributes														Input File Name 222	GC1SG1_20180806D01D_T0927_L2SG_RSRFQ_0006.h5	H5T_C_S1	
320	Processing_attributes														Input File Name 223	GC1SG1_20180806D01D_T0928_L2SG_RSRFQ_0006.h5	H5T_C_S1	
321	Processing_attributes														Input File Name 224	GC1SG1_20180806D01D_T0929_L2SG_RSRFQ_0006.h5	H5T_C_S1	
322	Processing_attributes														Input File Name 225	GC1SG1_20180806D01D_T0930_L2SG_RSRFQ_0006.h5	H5T_C_S1	
323	Processing_attributes														Input File Name 226	GC1SG1_20180806D01D_T0931_L2SG_RSRFQ_0006.h5	H5T_C_S1	
324	Processing_attributes														Input File Name 227	GC1SG1_20180806D01D_T0932_L2SG_RSRFQ_0006.h5	H5T_C_S1	
325	Processing_attributes														Input File Name 228	GC1SG1_20180806D01D_T0933_L2SG_RSRFQ_0006.h5	H5T_C_S1	
326	Processing_attributes														Input File Name 229	GC1SG1_20180806D01D_T0934_L2SG_RSRFQ_0006.h5	H5T_C_S1	
327	Processing_attributes														Input File Name 230	GC1SG1_20180806D01D_T1000_L2SG_RSRFQ_0006.h5	H5T_C_S1	
328	Processing_attributes														Input File Name 231	GC1SG1_20180806D01D_T1001_L2SG_RSRFQ_0006.h5	H5T_C_S1	
329	Processing_attributes														Input File Name 232	GC1SG1_20180806D01D_T1002_L2SG_RSRFQ_0006.h5	H5T_C_S1	
330	Processing_attributes														Input File Name 233	GC1SG1_20180806D01D_T1010_L2SG_RSRFQ_0006.h5	H5T_C_S1	
331	Processing_attributes														Input File Name 234	GC1SG1_20180806D01D_T1011_L2SG_RSRFQ_0006.h5	H5T_C_S1	
332	Processing_attributes														Input File Name 235	GC1SG1_20180806D01D_T1012_L2SG_RSRFQ_0006.h5	H5T_C_S1	
333	Processing_attributes														Input File Name 236	GC1SG1_20180806D01D_T1013_L2SG_RSRFQ_0006.h5	H5T_C_S1	
334	Processing_attributes														Input File Name 237	GC1SG1_20180806D01D_T1014_L2SG_RSRFQ_0006.h5	H5T_C_S1	
335	Processing_attributes														Input File Name 238	GC1SG1_20180806D01D_T1018_L2SG_RSRFQ_0006.h5	H5T_C_S1	
336	Processing_attributes														Input File Name 239	GC1SG1_20180806D01D_T1019_L2SG_RSRFQ_0006.h5	H5T_C_S1	
337	Processing_attributes														Input File Name 240	GC1SG1_20180806D01D_T1020_L2SG_RSRFQ_0006.h5	H5T_C_S1	
338	Processing_attributes														Input File Name 241	GC1SG1_20180806D01D_T1021_L2SG_RSRFQ_0006.h5	H5T_C_S1	
339	Processing_attributes														Input File Name 242	GC1SG1_20180806D01D_T1022_L2SG_RSRFQ_0006.h5	H5T_C_S1	
340	Processing_attributes														Input File Name 243	GC1SG1_20180806D01D_T1023_L2SG_RSRFQ_0006.h5	H5T_C_S1	
341	Processing_attributes														Input File Name 244	GC1SG1_20180806D01D_T1024_L2SG_RSRFQ_0006.h5	H5T_C_S1	
342	Processing_attributes														Input File Name 245	GC1SG1_20180806D01D_T1027_L2SG_RSRFQ_0006.h5	H5T_C_S1	
343	Processing_attributes														Input File Name 246	GC1SG1_20180806D01D_T1028_L2SG_RSRFQ_0006.h5	H5T_C_S1	
344	Processing_attributes														Input File Name 247	GC1SG1_20180806D01D_T1029_L2SG_RSRFQ_0006.h5	H5T_C_S1	
345	Processing_attributes														Input File Name 248	GC1SG1_20180806D01D_T1030_L2SG_RSRFQ_0006.h5	H5T_C_S1	
346	Processing_attributes														Input File Name 249	GC1SG1_20180806D01D_T1031_L2SG_RSRFQ_0006.h5	H5T_C_S1	
347	Processing_attributes														Input File Name 250	GC1SG1_20180806D01D_T1032_L2SG_RSRFQ_0006.h5	H5T_C_S1	
348	Processing_attributes														Input File Name 251	GC1SG1_20180806D01D_T1033_L2SG_RSRFQ_0006.h5	H5T_C_S1	
349	Processing_attributes														Input File Name 252	GC1SG1_20180806D01D_T1034_L2SG_RSRFQ_0006.h5	H5T_C_S1	
350	Processing_attributes														Input File Name 253	GC1SG1_20180806D01D_T1101_L2SG_RSRFQ_0006.h5	H5T_C_S1	
351	Processing_attributes														Input File Name 254	GC1SG1_20180806D01D_T1102_L2SG_RSRFQ_0006.h5	H5T_C_S1	
352	Processing_attributes														Input File Name 255	GC1SG1_20180806D01D_T1103_L2SG_RSRFQ_0006.h5	H5T_C_S1	
353	Processing_attributes														Input File Name 256	GC1SG1_20180806D01D_T1110_L2SG_RSRFQ_0006.h5	H5T_C_S1	
354	Processing_attributes														Input File Name 257	GC1SG1_20180806D01D_T1111_L2SG_RSRFQ_0006.h5	H5T_C_S1	
355	Processing_attributes														Input File Name 258	GC1SG1_20180806D01D_T1112_L2SG_RSRFQ_0006.h5	H5T_C_S1	
356	Processing_attributes														Input File Name 259	GC1SG1_20180806D01D_T1113_L2SG_RSRFQ_0006.h5	H5T_C_S1	
357	Processing_attributes														Input File Name 260	GC1SG1_20180806D01D_T1114_L2SG_RSRFQ_0006.h5	H5T_C_S1	
358	Processing_attributes														Input File Name 261	GC1SG1_20180806D01D_T1118_L2SG_RSRFQ_0006.h5	H5T_C_S1	
359	Processing_attributes														Input File Name 262	GC1SG1_20180806D01D_T1119_L2SG_RSRFQ_0006.h5	H5T_C_S1	
360	Processing_attributes														Input File Name 263	GC1SG1_20180806D01D_T1120_L2SG_RSRFQ_0006.h5	H5T_C_S1	

No.	Group	Dataset	Dataset Description	Type	1Dim	2Dim	3Dim	4Dim	Compress	Compress Lv.	Chunk1Dim	Chunk2Dim	Chunk3Dim	Chunk4Dim	Attribute	Attribute Value	Attribute type	Attribute Note
361	Processing_attributes														Input File Name 264	GC1SG1_20180806D01D_T1121_L2SG_RSRFQ_0006.h5	H5T_C_S1	
362	Processing_attributes														Input File Name 265	GC1SG1_20180806D01D_T1122_L2SG_RSRFQ_0006.h5	H5T_C_S1	
363	Processing_attributes														Input File Name 266	GC1SG1_20180806D01D_T1123_L2SG_RSRFQ_0006.h5	H5T_C_S1	
364	Processing_attributes														Input File Name 267	GC1SG1_20180806D01D_T1127_L2SG_RSRFQ_0006.h5	H5T_C_S1	
365	Processing_attributes														Input File Name 268	GC1SG1_20180806D01D_T1128_L2SG_RSRFQ_0006.h5	H5T_C_S1	
366	Processing_attributes														Input File Name 269	GC1SG1_20180806D01D_T1129_L2SG_RSRFQ_0006.h5	H5T_C_S1	
367	Processing_attributes														Input File Name 270	GC1SG1_20180806D01D_T1130_L2SG_RSRFQ_0006.h5	H5T_C_S1	
368	Processing_attributes														Input File Name 271	GC1SG1_20180806D01D_T1131_L2SG_RSRFQ_0006.h5	H5T_C_S1	
369	Processing_attributes														Input File Name 272	GC1SG1_20180806D01D_T1132_L2SG_RSRFQ_0006.h5	H5T_C_S1	
370	Processing_attributes														Input File Name 273	GC1SG1_20180806D01D_T1133_L2SG_RSRFQ_0006.h5	H5T_C_S1	
371	Processing_attributes														Input File Name 274	GC1SG1_20180806D01D_T1202_L2SG_RSRFQ_0006.h5	H5T_C_S1	
372	Processing_attributes														Input File Name 275	GC1SG1_20180806D01D_T1203_L2SG_RSRFQ_0006.h5	H5T_C_S1	
373	Processing_attributes														Input File Name 276	GC1SG1_20180806D01D_T1204_L2SG_RSRFQ_0006.h5	H5T_C_S1	
374	Processing_attributes														Input File Name 277	GC1SG1_20180806D01D_T1205_L2SG_RSRFQ_0006.h5	H5T_C_S1	
375	Processing_attributes														Input File Name 278	GC1SG1_20180806D01D_T1210_L2SG_RSRFQ_0006.h5	H5T_C_S1	
376	Processing_attributes														Input File Name 279	GC1SG1_20180806D01D_T1211_L2SG_RSRFQ_0006.h5	H5T_C_S1	
377	Processing_attributes														Input File Name 280	GC1SG1_20180806D01D_T1212_L2SG_RSRFQ_0006.h5	H5T_C_S1	
378	Processing_attributes														Input File Name 281	GC1SG1_20180806D01D_T1213_L2SG_RSRFQ_0006.h5	H5T_C_S1	
379	Processing_attributes														Input File Name 282	GC1SG1_20180806D01D_T1214_L2SG_RSRFQ_0006.h5	H5T_C_S1	
380	Processing_attributes														Input File Name 283	GC1SG1_20180806D01D_T1218_L2SG_RSRFQ_0006.h5	H5T_C_S1	
381	Processing_attributes														Input File Name 284	GC1SG1_20180806D01D_T1219_L2SG_RSRFQ_0006.h5	H5T_C_S1	
382	Processing_attributes														Input File Name 285	GC1SG1_20180806D01D_T1220_L2SG_RSRFQ_0006.h5	H5T_C_S1	
383	Processing_attributes														Input File Name 286	GC1SG1_20180806D01D_T1221_L2SG_RSRFQ_0006.h5	H5T_C_S1	
384	Processing_attributes														Input File Name 287	GC1SG1_20180806D01D_T1222_L2SG_RSRFQ_0006.h5	H5T_C_S1	
385	Processing_attributes														Input File Name 288	GC1SG1_20180806D01D_T1223_L2SG_RSRFQ_0006.h5	H5T_C_S1	
386	Processing_attributes														Input File Name 289	GC1SG1_20180806D01D_T1226_L2SG_RSRFQ_0006.h5	H5T_C_S1	
387	Processing_attributes														Input File Name 290	GC1SG1_20180806D01D_T1227_L2SG_RSRFQ_0006.h5	H5T_C_S1	
388	Processing_attributes														Input File Name 291	GC1SG1_20180806D01D_T1228_L2SG_RSRFQ_0006.h5	H5T_C_S1	
389	Processing_attributes														Input File Name 292	GC1SG1_20180806D01D_T1229_L2SG_RSRFQ_0006.h5	H5T_C_S1	
390	Processing_attributes														Input File Name 293	GC1SG1_20180806D01D_T1230_L2SG_RSRFQ_0006.h5	H5T_C_S1	
391	Processing_attributes														Input File Name 294	GC1SG1_20180806D01D_T1231_L2SG_RSRFQ_0006.h5	H5T_C_S1	
392	Processing_attributes														Input File Name 295	GC1SG1_20180806D01D_T1232_L2SG_RSRFQ_0006.h5	H5T_C_S1	
393	Processing_attributes														Input File Name 296	GC1SG1_20180806D01D_T1233_L2SG_RSRFQ_0006.h5	H5T_C_S1	
394	Processing_attributes														Input File Name 297	GC1SG1_20180806D01D_T1304_L2SG_RSRFQ_0006.h5	H5T_C_S1	
395	Processing_attributes														Input File Name 298	GC1SG1_20180806D01D_T1305_L2SG_RSRFQ_0006.h5	H5T_C_S1	
396	Processing_attributes														Input File Name 299	GC1SG1_20180806D01D_T1306_L2SG_RSRFQ_0006.h5	H5T_C_S1	
397	Processing_attributes														Input File Name 300	GC1SG1_20180806D01D_T1311_L2SG_RSRFQ_0006.h5	H5T_C_S1	
398	Processing_attributes														Input File Name 301	GC1SG1_20180806D01D_T1312_L2SG_RSRFQ_0006.h5	H5T_C_S1	
399	Processing_attributes														Input File Name 302	GC1SG1_20180806D01D_T1313_L2SG_RSRFQ_0006.h5	H5T_C_S1	
400	Processing_attributes														Input File Name 303	GC1SG1_20180806D01D_T1314_L2SG_RSRFQ_0006.h5	H5T_C_S1	
401	Processing_attributes														Input File Name 304	GC1SG1_20180806D01D_T1315_L2SG_RSRFQ_0006.h5	H5T_C_S1	
402	Processing_attributes														Input File Name 305	GC1SG1_20180806D01D_T1318_L2SG_RSRFQ_0006.h5	H5T_C_S1	
403	Processing_attributes														Input File Name 306	GC1SG1_20180806D01D_T1319_L2SG_RSRFQ_0006.h5	H5T_C_S1	
404	Processing_attributes														Input File Name 307	GC1SG1_20180806D01D_T1320_L2SG_RSRFQ_0006.h5	H5T_C_S1	
405	Processing_attributes														Input File Name 308	GC1SG1_20180806D01D_T1321_L2SG_RSRFQ_0006.h5	H5T_C_S1	
406	Processing_attributes														Input File Name 309	GC1SG1_20180806D01D_T1322_L2SG_RSRFQ_0006.h5	H5T_C_S1	
407	Processing_attributes														Input File Name 310	GC1SG1_20180806D01D_T1326_L2SG_RSRFQ_0006.h5	H5T_C_S1	
408	Processing_attributes														Input File Name 311	GC1SG1_20180806D01D_T1327_L2SG_RSRFQ_0006.h5	H5T_C_S1	
409	Processing_attributes														Input File Name 312	GC1SG1_20180806D01D_T1328_L2SG_RSRFQ_0006.h5	H5T_C_S1	
410	Processing_attributes														Input File Name 313	GC1SG1_20180806D01D_T1329_L2SG_RSRFQ_0006.h5	H5T_C_S1	
411	Processing_attributes														Input File Name 314	GC1SG1_20180806D01D_T1330_L2SG_RSRFQ_0006.h5	H5T_C_S1	
412	Processing_attributes														Input File Name 315	GC1SG1_20180806D01D_T1331_L2SG_RSRFQ_0006.h5	H5T_C_S1	
413	Processing_attributes														Input File Name 316	GC1SG1_20180806D01D_T1406_L2SG_RSRFQ_0006.h5	H5T_C_S1	
414	Processing_attributes														Input File Name 317	GC1SG1_20180806D01D_T1407_L2SG_RSRFQ_0006.h5	H5T_C_S1	
415	Processing_attributes														Input File Name 318	GC1SG1_20180806D01D_T1408_L2SG_RSRFQ_0006.h5	H5T_C_S1	
416	Processing_attributes														Input File Name 319	GC1SG1_20180806D01D_T1409_L2SG_RSRFQ_0006.h5	H5T_C_S1	
417	Processing_attributes														Input File Name 320	GC1SG1_20180806D01D_T1412_L2SG_RSRFQ_0006.h5	H5T_C_S1	
418	Processing_attributes														Input File Name 321	GC1SG1_20180806D01D_T1413_L2SG_RSRFQ_0006.h5	H5T_C_S1	
419	Processing_attributes														Input File Name 322	GC1SG1_20180806D01D_T1414_L2SG_RSRFQ_0006.h5	H5T_C_S1	
420	Processing_attributes														Input File Name 323	GC1SG1_20180806D01D_T1415_L2SG_RSRFQ_0006.h5	H5T_C_S1	
421	Processing_attributes														Input File Name 324	GC1SG1_20180806D01D_T1416_L2SG_RSRFQ_0006.h5	H5T_C_S1	
422	Processing_attributes														Input File Name 325	GC1SG1_20180806D01D_T1421_L2SG_RSRFQ_0006.h5	H5T_C_S1	
423	Processing_attributes														Input File Name 326	GC1SG1_20180806D01D_T1425_L2SG_RSRFQ_0006.h5	H5T_C_S1	
424	Processing_attributes														Input File Name 327	GC1SG1_20180806D01D_T1426_L2SG_RSRFQ_0006.h5	H5T_C_S1	
425	Processing_attributes														Input File Name 328	GC1SG1_20180806D01D_T1427_L2SG_RSRFQ_0006.h5	H5T_C_S1	
426	Processing_attributes														Input File Name 329	GC1SG1_20180806D01D_T1428_L2SG_RSRFQ_0006.h5	H5T_C_S1	
427	Processing_attributes														Input File Name 330	GC1SG1_20180806D01D_T1429_L2SG_RSRFQ_0006.h5	H5T_C_S1	
428	Processing_attributes														Input File Name 331	GC1SG1_20180806D01D_T1510_L2SG_RSRFQ_0006.h5	H5T_C_S1	
429	Processing_attributes														Input File Name 332	GC1SG1_20180806D01D_T1512_L2SG_RSRFQ_0006.h5	H5T_C_S1	
430	Processing_attributes														Input File Name 333	GC1SG1_20180806D01D_T1513_L2SG_RSRFQ_0006.h5	H5T_C_S1	
431	Processing_attributes														Input File Name 334	GC1SG1_20180806D01D_T1514_L2SG_RSRFQ_0006.h5	H5T_C_S1	
432	Processing_attributes														Input File Name 335	GC1SG1_20180806D01D_T1515_L2SG_RSRFQ_0006.h5	H5T_C_S1	
433	Processing_attributes														Input File Name 336	GC1SG1_20180806D01D_T1516_L2SG_RSRFQ_0006.h5	H5T_C_S1	
434	Processing_attributes														Input File Name 337	GC1SG1_20180806D01D_T1519_L2SG_RSRFQ_0006.h5	H5T_C_S1	
435	Processing_attributes														Input File Name 338	GC1SG1_20180806D01D_T1520_L2SG_RSRFQ_0006.h5	H5T_C_S1	
436	Processing_attributes														Input File Name 339	GC1SG1_20180806D01D_T1521_L2SG_RSRFQ_0006.h5	H5T_C_S1	
437	Processing_attributes														Input File Name 340	GC1SG1_20180806D01D_T1522_L2SG_RSRFQ_0006.h5	H5T_C_S1	
438	Processing_attributes														Input File Name 341	GC1SG1_20180806D01D_T1526_L2SG_RSRFQ_0006.h5	H5T_C_S1	
439	Processing_attributes														Input File Name 342	GC1SG1_20180806D01D_T1618_L2SG_RSRFQ_0006.h5	H5T_C_S1	
440	Processing_attributes														Input File Name 343	GC1SG1_20180806D01D_T1619_L2SG_RSRFQ_0006.h5	H5T_C_S1	
441	Processing_attributes														Input File Name 344	GC1SG1_20180806D01D_T1620_L2SG_RSRFQ_0006.h5	H5T_C_S1	
442	Processing_attributes														Input File Name 345	GC1SG1_20180806D01D_T1621_L2SG_RSRFQ_0006.h5	H5T_C_S1	
443	Processing_attributes														Input File Name 346	GC1SG1_20180806D01D_T1622_L2SG_RSRFQ_0006.h5	H5T_C_S1	
444	Processing_attributes														Input File Name 347	GC1SG1_20180806D01D_T1719_L2SG_RSRFQ_0006.h5	H5T_C_S1	

No.	Group	Dataset	Dataset Description	Type	1Dim	2Dim	3Dim	4Dim	Compress	Compress Lv.	Chunk1Dim	Chunk2Dim	Chunk3Dim	Chunk4Dim	Attribute	Attribute Value	Attribute type	Attribute Note
1	Geometry_data														Grid_interval	0.0416667	H5T_IEEE_F32LE	
2	Geometry_data														Grid_interval_unit	deg	H5T_C_S1	
3	Geometry_data														Image_projection	Non-map projected one dimensional array. Bin height is 1/[Grid_interval] deg. and bin width depends on its latitude (1/[Grid_interval]/cos(lat.) deg.). The area of each bin is equal. The bin is started from -180 deg. longitude to eastbound and from -90 deg. latitude (south) to 90 deg. (north).	H5T_C_S1	
4	Geometry_data														Number_of_bins	23761676	H5T_STD_I32LE	
5	Geometry_data														Lower_left_latitude	-90.0	H5T_IEEE_F32LE	
6	Geometry_data														Lower_left_longitude	-180.0	H5T_IEEE_F32LE	
7	Geometry_data														Lower_right_latitude	-90.0	H5T_IEEE_F32LE	
8	Geometry_data														Lower_right_longitude	180.0	H5T_IEEE_F32LE	
9	Geometry_data														Upper_left_latitude	90.0	H5T_IEEE_F32LE	
10	Geometry_data														Upper_left_longitude	-180.0	H5T_IEEE_F32LE	
11	Geometry_data														Upper_right_latitude	90.0	H5T_IEEE_F32LE	
12	Geometry_data														Upper_right_longitude	180.0	H5T_IEEE_F32LE	
13	Global_attributes														Algorithm_depelopper	Japan Aerospace Exploration Agency (JAXA)	H5T_C_S1	
14	Global_attributes														Dataset_description	Level-3 daily spatial binning file of Rs_VN03	H5T_C_S1	
15	Global_attributes														Product_file_name	GC1SG1_20180806D01D_X0000_3BSG_RV03F_0100.h5	H5T_C_S1	
16	Global_attributes														Product_level	Level-3	H5T_C_S1	
17	Global_attributes														Product_name	Level-3 spatial binned parameters	H5T_C_S1	
18	Global_attributes														Product_version	0100	H5T_C_S1	
19	Global_attributes														Satellite	Global Change Observation Mission - Climate (GCOM-C)	H5T_C_S1	
20	Global_attributes														Sensor	Second-generation Global Imager (SGLI)	H5T_C_S1	
21	Global_attributes														Algorithm_version	1.00	H5T_C_S1	
22	Global_attributes														Parameter_version	001.00	H5T_C_S1	
23	Global_attributes														Image_start_time	20180806 00:00:00.000	H5T_C_S1	
24	Global_attributes														Image_end_time	20180806 23:29:42.000	H5T_C_S1	
25	Image_data														Grid_interval	0.0416667	H5T_IEEE_F32LE	
26	Image_data														Grid_interval_unit	deg	H5T_C_S1	
27	Image_data														Image_projection	Non-map projected one dimensional array. Bin height is 1/[Grid_interval] deg. and bin width depends on its latitude (1/[Grid_interval]/cos(lat.) deg.). The area of each bin is equal. The bin is started from -180 deg. longitude to eastbound and from -90 deg. latitude (south) to 90 deg. (north).	H5T_C_S1	
28	Image_data														Number_of_bins	23761676	H5T_STD_I32LE	
29	Image_data														Lower_left_latitude	-90.0	H5T_IEEE_F32LE	
30	Image_data														Lower_left_longitude	-180.0	H5T_IEEE_F32LE	
31	Image_data														Lower_right_latitude	-90.0	H5T_IEEE_F32LE	
32	Image_data														Lower_right_longitude	180.0	H5T_IEEE_F32LE	
33	Image_data														Upper_left_latitude	90.0	H5T_IEEE_F32LE	
34	Image_data														Upper_left_longitude	-180.0	H5T_IEEE_F32LE	
35	Image_data														Upper_right_latitude	90.0	H5T_IEEE_F32LE	
36	Image_data														Upper_right_longitude	180.0	H5T_IEEE_F32LE	
37	Image_data	Rs_VN03_AVE		H5T_STD_U16LE	23761676				gzip	4	23761676				Error_DN	65535	H5T_STD_U16LE	
38	Image_data	Rs_VN03_AVE		H5T_STD_U16LE	23761676				gzip	4	23761676				Data_description	Average of Rs_VN03 parameter (spatial statistics)	H5T_C_S1	
39	Image_data	Rs_VN03_AVE		H5T_STD_U16LE	23761676				gzip	4	23761676				Maximum_valid_DN	65534	H5T_STD_U16LE	
40	Image_data	Rs_VN03_AVE		H5T_STD_U16LE	23761676				gzip	4	23761676				Minimum_valid_DN	0	H5T_STD_U16LE	
41	Image_data	Rs_VN03_AVE		H5T_STD_U16LE	23761676				gzip	4	23761676				Offset	0.0	H5T_IEEE_F32LE	
42	Image_data	Rs_VN03_AVE		H5T_STD_U16LE	23761676				gzip	4	23761676				Slope	0.0001	H5T_IEEE_F32LE	
43	Image_data	Rs_VN03_AVE		H5T_STD_U16LE	23761676				gzip	4	23761676				Unit	NA	H5T_C_S1	
44	Image_data	Rs_VN03_Date		H5T_STD_U8LE	23761676				gzip	4	23761676				Data_description	Date information employed in the statistics. (Always 1 for this 3BSG-daily product)	H5T_C_S1	
45	Image_data	Rs_VN03_Date		H5T_STD_U8LE	23761676				gzip	4	23761676				Error_DN	255	H5T_STD_U8LE	
46	Image_data	Rs_VN03_Date		H5T_STD_U8LE	23761676				gzip	4	23761676				Maximum_valid_DN	254	H5T_STD_U16LE	
47	Image_data	Rs_VN03_Date		H5T_STD_U8LE	23761676				gzip	4	23761676				Minimum_valid_DN	0	H5T_STD_U16LE	
48	Image_data	Rs_VN03_Date		H5T_STD_U8LE	23761676				gzip	4	23761676				Offset	0.0	H5T_IEEE_F32LE	
49	Image_data	Rs_VN03_Date		H5T_STD_U8LE	23761676				gzip	4	23761676				Slope	1.0	H5T_IEEE_F32LE	
50	Image_data	Rs_VN03_Date		H5T_STD_U8LE	23761676				gzip	4	23761676				Unit	day	H5T_C_S1	
51	Image_data	Rs_VN03_MAX		H5T_STD_U16LE	23761676				gzip	4	23761676				Data_description	Maximum of Rs_VN03 parameter (spatial statistics)	H5T_C_S1	
52	Image_data	Rs_VN03_MAX		H5T_STD_U16LE	23761676				gzip	4	23761676				Error_DN	65535	H5T_STD_U16LE	
53	Image_data	Rs_VN03_MAX		H5T_STD_U16LE	23761676				gzip	4	23761676				Maximum_valid_DN	65534	H5T_STD_U16LE	
54	Image_data	Rs_VN03_MAX		H5T_STD_U16LE	23761676				gzip	4	23761676				Minimum_valid_DN	0	H5T_STD_U16LE	
55	Image_data	Rs_VN03_MAX		H5T_STD_U16LE	23761676				gzip	4	23761676				Offset	0.0	H5T_IEEE_F32LE	
56	Image_data	Rs_VN03_MAX		H5T_STD_U16LE	23761676				gzip	4	23761676				Slope	0.0001	H5T_IEEE_F32LE	
57	Image_data	Rs_VN03_MAX		H5T_STD_U16LE	23761676				gzip	4	23761676				Unit	NA	H5T_C_S1	
58	Image_data	Rs_VN03_MIN		H5T_STD_U16LE	23761676				gzip	4	23761676				Data_description	Minimum of Rs_VN03 parameter (spatial statistics)	H5T_C_S1	
59	Image_data	Rs_VN03_MIN		H5T_STD_U16LE	23761676				gzip	4	23761676				Error_DN	65535	H5T_STD_U16LE	
60	Image_data	Rs_VN03_MIN		H5T_STD_U16LE	23761676				gzip	4	23761676				Maximum_valid_DN	65534	H5T_STD_U16LE	
61	Image_data	Rs_VN03_MIN		H5T_STD_U16LE	23761676				gzip	4	23761676				Minimum_valid_DN	0	H5T_STD_U16LE	
62	Image_data	Rs_VN03_MIN		H5T_STD_U16LE	23761676				gzip	4	23761676				Offset	0.0	H5T_IEEE_F32LE	
63	Image_data	Rs_VN03_MIN		H5T_STD_U16LE	23761676				gzip	4	23761676				Slope	0.0001	H5T_IEEE_F32LE	
64	Image_data	Rs_VN03_MIN		H5T_STD_U16LE	23761676				gzip	4	23761676				Unit	NA	H5T_C_S1	
65	Image_data	Rs_VN03_Ninput		H5T_STD_U16LE	23761676				gzip	4	23761676				Data_description	The number of input data	H5T_C_S1	
66	Image_data	Rs_VN03_Ninput		H5T_STD_U16LE	23761676				gzip	4	23761676				Error_DN	65535	H5T_STD_U16LE	
67	Image_data	Rs_VN03_Ninput		H5T_STD_U16LE	23761676				gzip	4	23761676				Maximum_valid_DN	347	H5T_STD_U16LE	
68	Image_data	Rs_VN03_Ninput		H5T_STD_U16LE	23761676				gzip	4	23761676				Minimum_valid_DN	0	H5T_STD_U16LE	
69	Image_data	Rs_VN03_Ninput		H5T_STD_U16LE	23761676				gzip	4	23761676				Offset	0.0	H5T_IEEE_F32LE	
70	Image_data	Rs_VN03_Ninput		H5T_STD_U16LE	23761676				gzip	4	23761676				Slope	1.0	H5T_IEEE_F32LE	
71	Image_data	Rs_VN03_Ninput		H5T_STD_U16LE	23761676				gzip	4	23761676				Unit	NA	H5T_C_S1	
72	Image_data	Rs_VN03_Nused		H5T_STD_U16LE	23761676				gzip	4	23761676				Data_description	The number of data used in the statistics	H5T_C_S1	
73	Image_data	Rs_VN03_Nused		H5T_STD_U16LE	23761676				gzip	4	23761676				Error_DN	65535	H5T_STD_U16LE	
74	Image_data	Rs_VN03_Nused		H5T_STD_U16LE	23761676				gzip	4	23761676				Maximum_valid_DN	347	H5T_STD_U16LE	
75	Image_data	Rs_VN03_Nused		H5T_STD_U16LE	23761676				gzip	4	23761676				Minimum_valid_DN	0	H5T_STD_U16LE	
76	Image_data	Rs_VN03_Nused		H5T_STD_U16LE	23761676				gzip	4	23761676				Offset	0.0	H5T_IEEE_F32LE	
77	Image_data	Rs_VN03_Nused		H5T_STD_U16LE	23761676				gzip	4	23761676				Slope	1.0	H5T_IEEE_F32LE	
78	Image_data	Rs_VN03_Nused		H5T_STD_U16LE	23761676				gzip	4	23761676				Unit	NA	H5T_C_S1	
79	Image_data	Rs_VN03_QA_flag		H5T_STD_U8LE	23761676				gzip	4	23761676				Data_description	QA information flag ([bit field 1-0]: water(land frac.=0%)=00, mostly water(0<land frac.<50%)=01, mostly coastal(50<land frac.<100%)=10, land(land frac=100%)=11. If no input data available, all bit fields are set to 1 (i.e., flag value = 255). If pixel value in l2 data is Error_DN, flag value = 254)	H5T_C_S1	
80	Image_data	Rs_VN03_QA_flag		H5T_STD_U8LE	23761676				gzip	4	23761676				Error_DN	255	H5T_STD_U8LE	
81	Image_data	Rs_VN03_QA_flag		H5T_STD_U8LE	23761676				gzip	4	23761676				Maximum_valid_DN	253	H5T_STD_U16LE	
82	Image_data	Rs_VN03_QA_flag		H5T_STD_U8LE	23761676				gzip	4	23761676				Minimum_valid_DN	0	H5T_STD_U16LE	
83	Image_data	Rs_VN03_QA_flag		H5T_STD_U8LE	23761676				gzip	4	23761676				Offset	0.0	H5T_IEEE_F32LE	
84	Image_data	Rs_VN03_QA_flag		H5T_STD_U8LE	23761676				gzip	4	23761676				Slope	1.0	H5T_IEEE_F32LE	
85	Image_data	Rs_VN03_QA_flag		H5T_STD_U8LE	23761676				gzip	4	23761676				Unit	NA	H5T_C_S1	
86	Image_data	Rs_VN03_RMS		H5T_STD_U16LE	23761676				gzip	4	23761676				Data_description	Root Mean Square of Rs_VN03 parameter (spatial statistics)	H5T_C_S1	
87	Image_data	Rs_VN03_RMS		H5T_STD_U16LE	23761676				gzip	4	23761676				Error_DN	65535	H5T_STD_U16LE	
88	Image_data	Rs_VN03_RMS		H5T_STD_U16LE	23761676				gzip	4	23761676				Maximum_valid_DN	65534	H5T_STD_U16LE	
89	Image_data	Rs_VN03_RMS		H5T_STD_U16LE	23761676				gzip	4	23761676				Minimum_valid_DN	0	H5T_STD_U16LE	
90	Image_data	Rs_VN03_RMS		H5T_STD_U16LE	23761676				gzip	4	23761676				Offset	0.0	H5T_IEEE_F32LE	
91	Image_data	Rs_VN03_RMS		H5T_STD_U16LE	23761676				gzip	4	23761676				Slope	0.0001	H5T_IEEE_F32LE	
92	Image_data	Rs_VN03_RMS		H5T_STD_U16LE	23761676				gzip	4	23761676				Unit	NA	H5T_C_S1	
93	Processing_attributes														Contact_point	JAXA/Earth Observation Research Center (EORC)	H5T_C_S1	
94	Processing_attributes														Processing_UT	20180808 05:19:51	H5T_C_S1	
95	Processing_attributes														Processing_organization	JAXA/GCOM-C science project	H5T_C_S1	
96	Processing_attributes														Processing_result	Good	H5T_C_S1	
97	Processing_attributes														Input_files		H5T_C_S1	
98	Processing_attributes														Input File Name 001	GC1SG1_20180806D01D_T0014_L2SG_RSRFQ_0006.h5	H5T_C_S1	
99	Processing_attributes														Input File Name 002	GC1SG1_20180806D01D_T0015_L2SG_RSRFQ_0006.h5	H5T_C_S1	
100	Processing_attributes														Input File Name 003	GC1SG1_20180806D01D_T0016_L2SG_RSRFQ_0006.h5	H5T_C_S1	
101	Processing_attributes														Input File Name 004	GC1SG1_20180806D01D_T0017_L2SG_RSRFQ_0006.h5	H5T_C_S1	
102	Processing_attributes														Input File Name 005	GC1SG1_20180806D01D_T0018_L2SG_RSRFQ_0006.h5	H5T_C_S1	
103	Processing_attributes														Input File Name 006	GC1SG1_20180806D01D_T0019_L2SG_RSRFQ_0006.h5	H5T_C_S1	
104	Processing_attributes														Input File Name 007	GC1SG1_20180806D01D_T0020_L2SG_RSRFQ_0006.h5	H5T_C_S1	
105	Processing_attributes														Input File Name 008	GC1SG1_20180806D01D_T0021_L2SG_RSRFQ_0006.h5	H5T_C_S1	
106	Processing_attributes														Input File Name 009	GC1SG1_20180806D01D_T0111_L2SG_RSRFQ_0006.h5	H5T_C_S1	
107	Processing_attributes														Input File Name 010	GC1SG1_20180806D01D_T0112_L2SG_RSRFQ_0006.h5	H5T_C_S1	
108	Processing_attributes														Input File Name 011	GC1SG1_20180806D01D_T0113_L2SG_RSRFQ_0006.h5	H5T_C_S1	
109	Processing_attributes														Input File Name 012	GC1SG1_20180806D01D_T0114_L2SG_RSRFQ_0006.h5	H5T_C_S1	
110	Processing_attributes														Input File Name 013	GC1SG1_20180806D01D_T0115_L2SG_RSRFQ_0006.h5	H5T_C_S1	
111	Processing_attributes														Input File Name 014	GC1SG1_20180806D01D_T0116_L2SG_RSRFQ_0006.h5	H5T_C_S1	
112	Processing_attributes														Input File Name 015	GC1SG1_20180806D01D_T0117_L2SG_RSRFQ_0006.h5	H5T_C_S1	
113	Processing_attributes														Input File Name 016	GC1SG1_20180806D01D_T0118_L2SG_RSRFQ_0006.h5	H5T_C_S1	
114	Processing_attributes														Input File Name 017	GC1SG1_20180806D01D_T0119_L2SG_RSRFQ_0006.h5	H5T_C_S1	
115	Processing_attributes														Input File Name 018	GC1SG1_20180806D01D_T0120_L2SG_RSRFQ_0006.h5	H5T_C_S1	
116	Processing_attributes														Input File Name 019	GC1SG1_20180806D01D_T0121_L2SG_RSRFQ_0006.h5	H5T_C_S1	

No.	Group	Dataset	Dataset Description	Type	1Dim	2Dim	3Dim	4Dim	Compress	Compress Lv.	Chunk1Dim	Chunk2Dim	Chunk3Dim	Chunk4Dim	Attribute	Attribute Value	Attribute type	Attribute Note
117	Processing_attributes														Input File Name 020	GC1SG1_20180806D01D_T0122_L2SG_RSRFQ_0006.h5	H5T_C_S1	
118	Processing_attributes														Input File Name 021	GC1SG1_20180806D01D_T0123_L2SG_RSRFQ_0006.h5	H5T_C_S1	
119	Processing_attributes														Input File Name 022	GC1SG1_20180806D01D_T0124_L2SG_RSRFQ_0006.h5	H5T_C_S1	
120	Processing_attributes														Input File Name 023	GC1SG1_20180806D01D_T0209_L2SG_RSRFQ_0006.h5	H5T_C_S1	
121	Processing_attributes														Input File Name 024	GC1SG1_20180806D01D_T0210_L2SG_RSRFQ_0006.h5	H5T_C_S1	
122	Processing_attributes														Input File Name 025	GC1SG1_20180806D01D_T0211_L2SG_RSRFQ_0006.h5	H5T_C_S1	
123	Processing_attributes														Input File Name 026	GC1SG1_20180806D01D_T0212_L2SG_RSRFQ_0006.h5	H5T_C_S1	
124	Processing_attributes														Input File Name 027	GC1SG1_20180806D01D_T0213_L2SG_RSRFQ_0006.h5	H5T_C_S1	
125	Processing_attributes														Input File Name 028	GC1SG1_20180806D01D_T0214_L2SG_RSRFQ_0006.h5	H5T_C_S1	
126	Processing_attributes														Input File Name 029	GC1SG1_20180806D01D_T0215_L2SG_RSRFQ_0006.h5	H5T_C_S1	
127	Processing_attributes														Input File Name 030	GC1SG1_20180806D01D_T0216_L2SG_RSRFQ_0006.h5	H5T_C_S1	
128	Processing_attributes														Input File Name 031	GC1SG1_20180806D01D_T0217_L2SG_RSRFQ_0006.h5	H5T_C_S1	
129	Processing_attributes														Input File Name 032	GC1SG1_20180806D01D_T0218_L2SG_RSRFQ_0006.h5	H5T_C_S1	
130	Processing_attributes														Input File Name 033	GC1SG1_20180806D01D_T0219_L2SG_RSRFQ_0006.h5	H5T_C_S1	
131	Processing_attributes														Input File Name 034	GC1SG1_20180806D01D_T0220_L2SG_RSRFQ_0006.h5	H5T_C_S1	
132	Processing_attributes														Input File Name 035	GC1SG1_20180806D01D_T0221_L2SG_RSRFQ_0006.h5	H5T_C_S1	
133	Processing_attributes														Input File Name 036	GC1SG1_20180806D01D_T0222_L2SG_RSRFQ_0006.h5	H5T_C_S1	
134	Processing_attributes														Input File Name 037	GC1SG1_20180806D01D_T0223_L2SG_RSRFQ_0006.h5	H5T_C_S1	
135	Processing_attributes														Input File Name 038	GC1SG1_20180806D01D_T0224_L2SG_RSRFQ_0006.h5	H5T_C_S1	
136	Processing_attributes														Input File Name 039	GC1SG1_20180806D01D_T0225_L2SG_RSRFQ_0006.h5	H5T_C_S1	
137	Processing_attributes														Input File Name 040	GC1SG1_20180806D01D_T0226_L2SG_RSRFQ_0006.h5	H5T_C_S1	
138	Processing_attributes														Input File Name 041	GC1SG1_20180806D01D_T0306_L2SG_RSRFQ_0006.h5	H5T_C_S1	
139	Processing_attributes														Input File Name 042	GC1SG1_20180806D01D_T0307_L2SG_RSRFQ_0006.h5	H5T_C_S1	
140	Processing_attributes														Input File Name 043	GC1SG1_20180806D01D_T0308_L2SG_RSRFQ_0006.h5	H5T_C_S1	
141	Processing_attributes														Input File Name 044	GC1SG1_20180806D01D_T0309_L2SG_RSRFQ_0006.h5	H5T_C_S1	
142	Processing_attributes														Input File Name 045	GC1SG1_20180806D01D_T0310_L2SG_RSRFQ_0006.h5	H5T_C_S1	
143	Processing_attributes														Input File Name 046	GC1SG1_20180806D01D_T0311_L2SG_RSRFQ_0006.h5	H5T_C_S1	
144	Processing_attributes														Input File Name 047	GC1SG1_20180806D01D_T0312_L2SG_RSRFQ_0006.h5	H5T_C_S1	
145	Processing_attributes														Input File Name 048	GC1SG1_20180806D01D_T0313_L2SG_RSRFQ_0006.h5	H5T_C_S1	
146	Processing_attributes														Input File Name 049	GC1SG1_20180806D01D_T0314_L2SG_RSRFQ_0006.h5	H5T_C_S1	
147	Processing_attributes														Input File Name 050	GC1SG1_20180806D01D_T0315_L2SG_RSRFQ_0006.h5	H5T_C_S1	
148	Processing_attributes														Input File Name 051	GC1SG1_20180806D01D_T0316_L2SG_RSRFQ_0006.h5	H5T_C_S1	
149	Processing_attributes														Input File Name 052	GC1SG1_20180806D01D_T0317_L2SG_RSRFQ_0006.h5	H5T_C_S1	
150	Processing_attributes														Input File Name 053	GC1SG1_20180806D01D_T0318_L2SG_RSRFQ_0006.h5	H5T_C_S1	
151	Processing_attributes														Input File Name 054	GC1SG1_20180806D01D_T0319_L2SG_RSRFQ_0006.h5	H5T_C_S1	
152	Processing_attributes														Input File Name 055	GC1SG1_20180806D01D_T0320_L2SG_RSRFQ_0006.h5	H5T_C_S1	
153	Processing_attributes														Input File Name 056	GC1SG1_20180806D01D_T0321_L2SG_RSRFQ_0006.h5	H5T_C_S1	
154	Processing_attributes														Input File Name 057	GC1SG1_20180806D01D_T0322_L2SG_RSRFQ_0006.h5	H5T_C_S1	
155	Processing_attributes														Input File Name 058	GC1SG1_20180806D01D_T0323_L2SG_RSRFQ_0006.h5	H5T_C_S1	
156	Processing_attributes														Input File Name 059	GC1SG1_20180806D01D_T0324_L2SG_RSRFQ_0006.h5	H5T_C_S1	
157	Processing_attributes														Input File Name 060	GC1SG1_20180806D01D_T0325_L2SG_RSRFQ_0006.h5	H5T_C_S1	
158	Processing_attributes														Input File Name 061	GC1SG1_20180806D01D_T0326_L2SG_RSRFQ_0006.h5	H5T_C_S1	
159	Processing_attributes														Input File Name 062	GC1SG1_20180806D01D_T0327_L2SG_RSRFQ_0006.h5	H5T_C_S1	
160	Processing_attributes														Input File Name 063	GC1SG1_20180806D01D_T0328_L2SG_RSRFQ_0006.h5	H5T_C_S1	
161	Processing_attributes														Input File Name 064	GC1SG1_20180806D01D_T0329_L2SG_RSRFQ_0006.h5	H5T_C_S1	
162	Processing_attributes														Input File Name 065	GC1SG1_20180806D01D_T0404_L2SG_RSRFQ_0006.h5	H5T_C_S1	
163	Processing_attributes														Input File Name 066	GC1SG1_20180806D01D_T0405_L2SG_RSRFQ_0006.h5	H5T_C_S1	
164	Processing_attributes														Input File Name 067	GC1SG1_20180806D01D_T0406_L2SG_RSRFQ_0006.h5	H5T_C_S1	
165	Processing_attributes														Input File Name 068	GC1SG1_20180806D01D_T0407_L2SG_RSRFQ_0006.h5	H5T_C_S1	
166	Processing_attributes														Input File Name 069	GC1SG1_20180806D01D_T0408_L2SG_RSRFQ_0006.h5	H5T_C_S1	
167	Processing_attributes														Input File Name 070	GC1SG1_20180806D01D_T0409_L2SG_RSRFQ_0006.h5	H5T_C_S1	
168	Processing_attributes														Input File Name 071	GC1SG1_20180806D01D_T0410_L2SG_RSRFQ_0006.h5	H5T_C_S1	
169	Processing_attributes														Input File Name 072	GC1SG1_20180806D01D_T0411_L2SG_RSRFQ_0006.h5	H5T_C_S1	
170	Processing_attributes														Input File Name 073	GC1SG1_20180806D01D_T0412_L2SG_RSRFQ_0006.h5	H5T_C_S1	
171	Processing_attributes														Input File Name 074	GC1SG1_20180806D01D_T0413_L2SG_RSRFQ_0006.h5	H5T_C_S1	
172	Processing_attributes														Input File Name 075	GC1SG1_20180806D01D_T0414_L2SG_RSRFQ_0006.h5	H5T_C_S1	
173	Processing_attributes														Input File Name 076	GC1SG1_20180806D01D_T0415_L2SG_RSRFQ_0006.h5	H5T_C_S1	
174	Processing_attributes														Input File Name 077	GC1SG1_20180806D01D_T0416_L2SG_RSRFQ_0006.h5	H5T_C_S1	
175	Processing_attributes														Input File Name 078	GC1SG1_20180806D01D_T0417_L2SG_RSRFQ_0006.h5	H5T_C_S1	
176	Processing_attributes														Input File Name 079	GC1SG1_20180806D01D_T0418_L2SG_RSRFQ_0006.h5	H5T_C_S1	
177	Processing_attributes														Input File Name 080	GC1SG1_20180806D01D_T0419_L2SG_RSRFQ_0006.h5	H5T_C_S1	
178	Processing_attributes														Input File Name 081	GC1SG1_20180806D01D_T0420_L2SG_RSRFQ_0006.h5	H5T_C_S1	
179	Processing_attributes														Input File Name 082	GC1SG1_20180806D01D_T0421_L2SG_RSRFQ_0006.h5	H5T_C_S1	
180	Processing_attributes														Input File Name 083	GC1SG1_20180806D01D_T0422_L2SG_RSRFQ_0006.h5	H5T_C_S1	
181	Processing_attributes														Input File Name 084	GC1SG1_20180806D01D_T0423_L2SG_RSRFQ_0006.h5	H5T_C_S1	
182	Processing_attributes														Input File Name 085	GC1SG1_20180806D01D_T0424_L2SG_RSRFQ_0006.h5	H5T_C_S1	
183	Processing_attributes														Input File Name 086	GC1SG1_20180806D01D_T0425_L2SG_RSRFQ_0006.h5	H5T_C_S1	
184	Processing_attributes														Input File Name 087	GC1SG1_20180806D01D_T0426_L2SG_RSRFQ_0006.h5	H5T_C_S1	
185	Processing_attributes														Input File Name 088	GC1SG1_20180806D01D_T0427_L2SG_RSRFQ_0006.h5	H5T_C_S1	
186	Processing_attributes														Input File Name 089	GC1SG1_20180806D01D_T0428_L2SG_RSRFQ_0006.h5	H5T_C_S1	
187	Processing_attributes														Input File Name 090	GC1SG1_20180806D01D_T0429_L2SG_RSRFQ_0006.h5	H5T_C_S1	
188	Processing_attributes														Input File Name 091	GC1SG1_20180806D01D_T0430_L2SG_RSRFQ_0006.h5	H5T_C_S1	
189	Processing_attributes														Input File Name 092	GC1SG1_20180806D01D_T0431_L2SG_RSRFQ_0006.h5	H5T_C_S1	
190	Processing_attributes														Input File Name 093	GC1SG1_20180806D01D_T0505_L2SG_RSRFQ_0006.h5	H5T_C_S1	
191	Processing_attributes														Input File Name 094	GC1SG1_20180806D01D_T0506_L2SG_RSRFQ_0006.h5	H5T_C_S1	
192	Processing_attributes														Input File Name 095	GC1SG1_20180806D01D_T0507_L2SG_RSRFQ_0006.h5	H5T_C_S1	
193	Processing_attributes														Input File Name 096	GC1SG1_20180806D01D_T0508_L2SG_RSRFQ_0006.h5	H5T_C_S1	
194	Processing_attributes														Input File Name 097	GC1SG1_20180806D01D_T0509_L2SG_RSRFQ_0006.h5	H5T_C_S1	
195	Processing_attributes														Input File Name 098	GC1SG1_20180806D01D_T0510_L2SG_RSRFQ_0006.h5	H5T_C_S1	
196	Processing_attributes														Input File Name 099	GC1SG1_20180806D01D_T0511_L2SG_RSRFQ_0006.h5	H5T_C_S1	
197	Processing_attributes														Input File Name 100	GC1SG1_20180806D01D_T0512_L2SG_RSRFQ_0006.h5	H5T_C_S1	
198	Processing_attributes														Input File Name 101	GC1SG1_20180806D01D_T0513_L2SG_RSRFQ_0006.h5	H5T_C_S1	
199	Processing_attributes														Input File Name 102	GC1SG1_20180806D01D_T0514_L2SG_RSRFQ_0006.h5	H5T_C_S1	
200	Processing_attributes														Input File Name 103	GC1SG1_20180806D01D_T0516_L2SG_RSRFQ_0006.h5	H5T_C_S1	
201	Processing_attributes														Input File Name 104	GC1SG1_20180806D01D_T0517_L2SG_RSRFQ_0006.h5	H5T_C_S1	
202	Processing_attributes														Input File Name 105	GC1SG1_20180806D01D_T0518_L2SG_RSRFQ_0006.h5	H5T_C_S1	
203	Processing_attributes														Input File Name 106	GC1SG1_20180806D01D_T0519_L2SG_RSRFQ_0006.h5	H5T_C_S1	
204	Processing_attributes														Input File Name 107	GC1SG1_20180806D01D_T0520_L2SG_RSRFQ_0006.h5	H5T_C_S1	
205	Processing_attributes														Input File Name 108	GC1SG1_20180806D01D_T0521_L2SG_RSRFQ_0006.h5	H5T_C_S1	
206	Processing_attributes														Input File Name 109	GC1SG1_20180806D01D_T0522_L2SG_RSRFQ_0006.h5	H5T_C_S1	
207	Processing_attributes														Input File Name 110	GC1SG1_20180806D01D_T0523_L2SG_RSRFQ_0006.h5	H5T_C_S1	
208	Processing_attributes														Input File Name 111	GC1SG1_20180806D01D_T0524_L2SG_RSRFQ_0006.h5	H5T_C_S1	
209	Processing_attributes														Input File Name 112	GC1SG1_20180806D01D_T0525_L2SG_RSRFQ_0006.h5	H5T_C_S1	
210	Processing_attributes														Input File Name 113	GC1SG1_20180806D01D_T0526_L2SG_RSRFQ_0006.h5	H5T_C_S1	
211	Processing_attributes														Input File Name 114	GC1SG1_20180806D01D_T0527_L2SG_RSRFQ_0006.h5	H5T_C_S1	
212	Processing_attributes														Input File Name 115	GC1SG1_20180806D01D_T0528_L2SG_RSRFQ_0006.h5	H5T_C_S1	
213	Processing_attributes														Input File Name 116	GC1SG1_20180806D01D_T0529_L2SG_RSRFQ_0006.h5	H5T_C_S1	
214	Processing_attributes														Input File Name 117	GC1SG1_20180806D01D_T0530_L2SG_RSRFQ_0006.h5	H5T_C_S1	
215	Processing_attributes														Input File Name 118	GC1SG1_20180806D01D_T0531_L2SG_RSRFQ_0006.h5	H5T_C_S1	
216	Processing_attributes														Input File Name 119	GC1SG1_20180806D01D_T0601_L2SG_RSRFQ_0006.h5	H5T_C_S1	
217	Processing_attributes														Input File Name 120	GC1SG1_20180806D01D_T0602_L2SG_RSRFQ_0006.h5	H5T_C_S1	
218	Processing_attributes														Input File Name 121	GC1SG1_20180806D01D_T0603_L2SG_RSRFQ_0006.h5	H5T_C_S1	
219	Processing_attributes														Input File Name 122	GC1SG1_20180806D01D_T0605_L2SG_RSRFQ_0006.h5	H5T_C_S1	
220	Processing_attributes														Input File Name 123	GC1SG1_20180806D01D_T0606_L2SG_RSRFQ_0006.h5	H5T_C_S1	
221	Processing_attributes														Input File Name 124	GC1SG1_20180806D01D_T0607_L2SG_RSRFQ_0006.h5	H5T_C_S1	
222	Processing_attributes														Input File Name 125	GC1SG1_20180806D01D_T0608_L2SG_RSRFQ_0006.h5	H5T_C_S1	
223	Processing_attributes														Input File Name 126	GC1SG1_20180806D01D_T0609_L2SG_RSRFQ_0006.h5	H5T_C_S1	
224	Processing_attributes														Input File Name 127	GC1SG1_20180806D01D_T0610_L2SG_RSRFQ_0006.h5	H5T_C_S1	
225	Processing_attributes														Input File Name 128	GC1SG1_20180806D01D_T0611_L2SG_RSRFQ_0006.h5	H5T_C_S1	
226	Processing_attributes														Input File Name 129	GC1SG1_20180806D01D_T0612_L2SG_RSRFQ_0006.h5	H5T_C_S1	
227	Processing_attributes														Input File Name 130	GC1SG1_20180806D01D_T0616_L2SG_RSRFQ_0006.h5	H5T_C_S1	
228	Processing_attributes														Input File Name 131	GC1SG1_20180806D01D_T0617_L2SG_RSRFQ_0006.h5	H5T_C_S1	
229	Processing_attributes														Input File Name 132	GC1SG1_20180806D01D_T0618_L2SG_RSRFQ_0006.h5	H5T_C_S1	
230	Processing_attributes														Input File Name 133	GC1SG1_20180806D01D_T0619_L2SG_RSRFQ_0006.h5	H5T_C_S1	
231	Processing_attributes														Input File Name 134	GC1SG1_20180806D01D_T0620_L2SG_RSRFQ_0006.h5	H5T_C_S1	
232	Processing_attributes														Input File Name 135	GC1SG1_20180806D01D_T0621_L2SG_RSRFQ_0006.h5	H5T_C_S1	
233	Processing_attributes														Input File Name 136	GC1SG1_20180806D01D_T0622_L2SG_RSRFQ_0006.h5	H5T_C_S1	
234	Processing_attributes														Input File Name 137	GC1SG1_20180806D01D_T0623_L2SG_RSRFQ_0006.h5	H5T_C_S1	
235	Processing_attributes														Input File Name 138	GC1SG1_20180806D01D_T0624_L2SG_RSRFQ_0006.h5	H5T_C_S1	
236	Processing_attributes														Input File Name 139	GC1SG1_20180806D01D_T0625_L2SG_RSRFQ_0006.h5	H5T_C_S1	
237	Processing_attributes														Input File Name 140	GC1SG1_20180806D01D_T0626_L2SG_RSRFQ_0006.h5	H5T_C_S1	
238	Processing_attributes														Input File Name 141	GC1SG1_20180806D01D_T0627_L2SG_RSRFQ_0006.h5	H5T_C_S1	

No.	Group	Dataset	Dataset Description	Type	1Dim	2Dim	3Dim	4Dim	Compress	Compress Lv.	Chunk1Dim	Chunk2Dim	Chunk3Dim	Chunk4Dim	Attribute	Attribute Value	Attribute type	Attribute Note
239	Processing_attributes														Input File Name 142	GC1SG1_20180806D01D_T0628_L2SG_RSRFQ_0006.h5	H5T_C_S1	
240	Processing_attributes														Input File Name 143	GC1SG1_20180806D01D_T0629_L2SG_RSRFQ_0006.h5	H5T_C_S1	
241	Processing_attributes														Input File Name 144	GC1SG1_20180806D01D_T0630_L2SG_RSRFQ_0006.h5	H5T_C_S1	
242	Processing_attributes														Input File Name 145	GC1SG1_20180806D01D_T0631_L2SG_RSRFQ_0006.h5	H5T_C_S1	
243	Processing_attributes														Input File Name 146	GC1SG1_20180806D01D_T0701_L2SG_RSRFQ_0006.h5	H5T_C_S1	
244	Processing_attributes														Input File Name 147	GC1SG1_20180806D01D_T0702_L2SG_RSRFQ_0006.h5	H5T_C_S1	
245	Processing_attributes														Input File Name 148	GC1SG1_20180806D01D_T0703_L2SG_RSRFQ_0006.h5	H5T_C_S1	
246	Processing_attributes														Input File Name 149	GC1SG1_20180806D01D_T0706_L2SG_RSRFQ_0006.h5	H5T_C_S1	
247	Processing_attributes														Input File Name 150	GC1SG1_20180806D01D_T0707_L2SG_RSRFQ_0006.h5	H5T_C_S1	
248	Processing_attributes														Input File Name 151	GC1SG1_20180806D01D_T0708_L2SG_RSRFQ_0006.h5	H5T_C_S1	
249	Processing_attributes														Input File Name 152	GC1SG1_20180806D01D_T0709_L2SG_RSRFQ_0006.h5	H5T_C_S1	
250	Processing_attributes														Input File Name 153	GC1SG1_20180806D01D_T0710_L2SG_RSRFQ_0006.h5	H5T_C_S1	
251	Processing_attributes														Input File Name 154	GC1SG1_20180806D01D_T0711_L2SG_RSRFQ_0006.h5	H5T_C_S1	
252	Processing_attributes														Input File Name 155	GC1SG1_20180806D01D_T0712_L2SG_RSRFQ_0006.h5	H5T_C_S1	
253	Processing_attributes														Input File Name 156	GC1SG1_20180806D01D_T0716_L2SG_RSRFQ_0006.h5	H5T_C_S1	
254	Processing_attributes														Input File Name 157	GC1SG1_20180806D01D_T0717_L2SG_RSRFQ_0006.h5	H5T_C_S1	
255	Processing_attributes														Input File Name 158	GC1SG1_20180806D01D_T0718_L2SG_RSRFQ_0006.h5	H5T_C_S1	
256	Processing_attributes														Input File Name 159	GC1SG1_20180806D01D_T0719_L2SG_RSRFQ_0006.h5	H5T_C_S1	
257	Processing_attributes														Input File Name 160	GC1SG1_20180806D01D_T0720_L2SG_RSRFQ_0006.h5	H5T_C_S1	
258	Processing_attributes														Input File Name 161	GC1SG1_20180806D01D_T0721_L2SG_RSRFQ_0006.h5	H5T_C_S1	
259	Processing_attributes														Input File Name 162	GC1SG1_20180806D01D_T0722_L2SG_RSRFQ_0006.h5	H5T_C_S1	
260	Processing_attributes														Input File Name 163	GC1SG1_20180806D01D_T0723_L2SG_RSRFQ_0006.h5	H5T_C_S1	
261	Processing_attributes														Input File Name 164	GC1SG1_20180806D01D_T0724_L2SG_RSRFQ_0006.h5	H5T_C_S1	
262	Processing_attributes														Input File Name 165	GC1SG1_20180806D01D_T0725_L2SG_RSRFQ_0006.h5	H5T_C_S1	
263	Processing_attributes														Input File Name 166	GC1SG1_20180806D01D_T0726_L2SG_RSRFQ_0006.h5	H5T_C_S1	
264	Processing_attributes														Input File Name 167	GC1SG1_20180806D01D_T0727_L2SG_RSRFQ_0006.h5	H5T_C_S1	
265	Processing_attributes														Input File Name 168	GC1SG1_20180806D01D_T0728_L2SG_RSRFQ_0006.h5	H5T_C_S1	
266	Processing_attributes														Input File Name 169	GC1SG1_20180806D01D_T0729_L2SG_RSRFQ_0006.h5	H5T_C_S1	
267	Processing_attributes														Input File Name 170	GC1SG1_20180806D01D_T0730_L2SG_RSRFQ_0006.h5	H5T_C_S1	
268	Processing_attributes														Input File Name 171	GC1SG1_20180806D01D_T0731_L2SG_RSRFQ_0006.h5	H5T_C_S1	
269	Processing_attributes														Input File Name 172	GC1SG1_20180806D01D_T0732_L2SG_RSRFQ_0006.h5	H5T_C_S1	
270	Processing_attributes														Input File Name 173	GC1SG1_20180806D01D_T0801_L2SG_RSRFQ_0006.h5	H5T_C_S1	
271	Processing_attributes														Input File Name 174	GC1SG1_20180806D01D_T0807_L2SG_RSRFQ_0006.h5	H5T_C_S1	
272	Processing_attributes														Input File Name 175	GC1SG1_20180806D01D_T0807_L2SG_RSRFQ_0006.h5	H5T_C_S1	
273	Processing_attributes														Input File Name 176	GC1SG1_20180806D01D_T0808_L2SG_RSRFQ_0006.h5	H5T_C_S1	
274	Processing_attributes														Input File Name 177	GC1SG1_20180806D01D_T0809_L2SG_RSRFQ_0006.h5	H5T_C_S1	
275	Processing_attributes														Input File Name 178	GC1SG1_20180806D01D_T0810_L2SG_RSRFQ_0006.h5	H5T_C_S1	
276	Processing_attributes														Input File Name 179	GC1SG1_20180806D01D_T0811_L2SG_RSRFQ_0006.h5	H5T_C_S1	
277	Processing_attributes														Input File Name 180	GC1SG1_20180806D01D_T0812_L2SG_RSRFQ_0006.h5	H5T_C_S1	
278	Processing_attributes														Input File Name 181	GC1SG1_20180806D01D_T0813_L2SG_RSRFQ_0006.h5	H5T_C_S1	
279	Processing_attributes														Input File Name 182	GC1SG1_20180806D01D_T0814_L2SG_RSRFQ_0006.h5	H5T_C_S1	
280	Processing_attributes														Input File Name 183	GC1SG1_20180806D01D_T0815_L2SG_RSRFQ_0006.h5	H5T_C_S1	
281	Processing_attributes														Input File Name 184	GC1SG1_20180806D01D_T0816_L2SG_RSRFQ_0006.h5	H5T_C_S1	
282	Processing_attributes														Input File Name 185	GC1SG1_20180806D01D_T0817_L2SG_RSRFQ_0006.h5	H5T_C_S1	
283	Processing_attributes														Input File Name 186	GC1SG1_20180806D01D_T0818_L2SG_RSRFQ_0006.h5	H5T_C_S1	
284	Processing_attributes														Input File Name 187	GC1SG1_20180806D01D_T0819_L2SG_RSRFQ_0006.h5	H5T_C_S1	
285	Processing_attributes														Input File Name 188	GC1SG1_20180806D01D_T0820_L2SG_RSRFQ_0006.h5	H5T_C_S1	
286	Processing_attributes														Input File Name 189	GC1SG1_20180806D01D_T0821_L2SG_RSRFQ_0006.h5	H5T_C_S1	
287	Processing_attributes														Input File Name 190	GC1SG1_20180806D01D_T0822_L2SG_RSRFQ_0006.h5	H5T_C_S1	
288	Processing_attributes														Input File Name 191	GC1SG1_20180806D01D_T0823_L2SG_RSRFQ_0006.h5	H5T_C_S1	
289	Processing_attributes														Input File Name 192	GC1SG1_20180806D01D_T0824_L2SG_RSRFQ_0006.h5	H5T_C_S1	
290	Processing_attributes														Input File Name 193	GC1SG1_20180806D01D_T0825_L2SG_RSRFQ_0006.h5	H5T_C_S1	
291	Processing_attributes														Input File Name 194	GC1SG1_20180806D01D_T0826_L2SG_RSRFQ_0006.h5	H5T_C_S1	
292	Processing_attributes														Input File Name 195	GC1SG1_20180806D01D_T0827_L2SG_RSRFQ_0006.h5	H5T_C_S1	
293	Processing_attributes														Input File Name 196	GC1SG1_20180806D01D_T0828_L2SG_RSRFQ_0006.h5	H5T_C_S1	
294	Processing_attributes														Input File Name 197	GC1SG1_20180806D01D_T0829_L2SG_RSRFQ_0006.h5	H5T_C_S1	
295	Processing_attributes														Input File Name 198	GC1SG1_20180806D01D_T0830_L2SG_RSRFQ_0006.h5	H5T_C_S1	
296	Processing_attributes														Input File Name 199	GC1SG1_20180806D01D_T0831_L2SG_RSRFQ_0006.h5	H5T_C_S1	
297	Processing_attributes														Input File Name 200	GC1SG1_20180806D01D_T0832_L2SG_RSRFQ_0006.h5	H5T_C_S1	
298	Processing_attributes														Input File Name 201	GC1SG1_20180806D01D_T0900_L2SG_RSRFQ_0006.h5	H5T_C_S1	
299	Processing_attributes														Input File Name 202	GC1SG1_20180806D01D_T0901_L2SG_RSRFQ_0006.h5	H5T_C_S1	
300	Processing_attributes														Input File Name 203	GC1SG1_20180806D01D_T0908_L2SG_RSRFQ_0006.h5	H5T_C_S1	
301	Processing_attributes														Input File Name 204	GC1SG1_20180806D01D_T0909_L2SG_RSRFQ_0006.h5	H5T_C_S1	
302	Processing_attributes														Input File Name 205	GC1SG1_20180806D01D_T0910_L2SG_RSRFQ_0006.h5	H5T_C_S1	
303	Processing_attributes														Input File Name 206	GC1SG1_20180806D01D_T0911_L2SG_RSRFQ_0006.h5	H5T_C_S1	
304	Processing_attributes														Input File Name 207	GC1SG1_20180806D01D_T0912_L2SG_RSRFQ_0006.h5	H5T_C_S1	
305	Processing_attributes														Input File Name 208	GC1SG1_20180806D01D_T0913_L2SG_RSRFQ_0006.h5	H5T_C_S1	
306	Processing_attributes														Input File Name 209	GC1SG1_20180806D01D_T0914_L2SG_RSRFQ_0006.h5	H5T_C_S1	
307	Processing_attributes														Input File Name 210	GC1SG1_20180806D01D_T0915_L2SG_RSRFQ_0006.h5	H5T_C_S1	
308	Processing_attributes														Input File Name 211	GC1SG1_20180806D01D_T0916_L2SG_RSRFQ_0006.h5	H5T_C_S1	
309	Processing_attributes														Input File Name 212	GC1SG1_20180806D01D_T0917_L2SG_RSRFQ_0006.h5	H5T_C_S1	
310	Processing_attributes														Input File Name 213	GC1SG1_20180806D01D_T0918_L2SG_RSRFQ_0006.h5	H5T_C_S1	
311	Processing_attributes														Input File Name 214	GC1SG1_20180806D01D_T0919_L2SG_RSRFQ_0006.h5	H5T_C_S1	
312	Processing_attributes														Input File Name 215	GC1SG1_20180806D01D_T0920_L2SG_RSRFQ_0006.h5	H5T_C_S1	
313	Processing_attributes														Input File Name 216	GC1SG1_20180806D01D_T0921_L2SG_RSRFQ_0006.h5	H5T_C_S1	
314	Processing_attributes														Input File Name 217	GC1SG1_20180806D01D_T0922_L2SG_RSRFQ_0006.h5	H5T_C_S1	
315	Processing_attributes														Input File Name 218	GC1SG1_20180806D01D_T0923_L2SG_RSRFQ_0006.h5	H5T_C_S1	
316	Processing_attributes														Input File Name 219	GC1SG1_20180806D01D_T0924_L2SG_RSRFQ_0006.h5	H5T_C_S1	
317	Processing_attributes														Input File Name 220	GC1SG1_20180806D01D_T0925_L2SG_RSRFQ_0006.h5	H5T_C_S1	
318	Processing_attributes														Input File Name 221	GC1SG1_20180806D01D_T0926_L2SG_RSRFQ_0006.h5	H5T_C_S1	
319	Processing_attributes														Input File Name 222	GC1SG1_20180806D01D_T0927_L2SG_RSRFQ_0006.h5	H5T_C_S1	
320	Processing_attributes														Input File Name 223	GC1SG1_20180806D01D_T0928_L2SG_RSRFQ_0006.h5	H5T_C_S1	
321	Processing_attributes														Input File Name 224	GC1SG1_20180806D01D_T0929_L2SG_RSRFQ_0006.h5	H5T_C_S1	
322	Processing_attributes														Input File Name 225	GC1SG1_20180806D01D_T0930_L2SG_RSRFQ_0006.h5	H5T_C_S1	
323	Processing_attributes														Input File Name 226	GC1SG1_20180806D01D_T0931_L2SG_RSRFQ_0006.h5	H5T_C_S1	
324	Processing_attributes														Input File Name 227	GC1SG1_20180806D01D_T0932_L2SG_RSRFQ_0006.h5	H5T_C_S1	
325	Processing_attributes														Input File Name 228	GC1SG1_20180806D01D_T0933_L2SG_RSRFQ_0006.h5	H5T_C_S1	
326	Processing_attributes														Input File Name 229	GC1SG1_20180806D01D_T0934_L2SG_RSRFQ_0006.h5	H5T_C_S1	
327	Processing_attributes														Input File Name 230	GC1SG1_20180806D01D_T1000_L2SG_RSRFQ_0006.h5	H5T_C_S1	
328	Processing_attributes														Input File Name 231	GC1SG1_20180806D01D_T1001_L2SG_RSRFQ_0006.h5	H5T_C_S1	
329	Processing_attributes														Input File Name 232	GC1SG1_20180806D01D_T1002_L2SG_RSRFQ_0006.h5	H5T_C_S1	
330	Processing_attributes														Input File Name 233	GC1SG1_20180806D01D_T1010_L2SG_RSRFQ_0006.h5	H5T_C_S1	
331	Processing_attributes														Input File Name 234	GC1SG1_20180806D01D_T1011_L2SG_RSRFQ_0006.h5	H5T_C_S1	
332	Processing_attributes														Input File Name 235	GC1SG1_20180806D01D_T1012_L2SG_RSRFQ_0006.h5	H5T_C_S1	
333	Processing_attributes														Input File Name 236	GC1SG1_20180806D01D_T1013_L2SG_RSRFQ_0006.h5	H5T_C_S1	
334	Processing_attributes														Input File Name 237	GC1SG1_20180806D01D_T1014_L2SG_RSRFQ_0006.h5	H5T_C_S1	
335	Processing_attributes														Input File Name 238	GC1SG1_20180806D01D_T1018_L2SG_RSRFQ_0006.h5	H5T_C_S1	
336	Processing_attributes														Input File Name 239	GC1SG1_20180806D01D_T1019_L2SG_RSRFQ_0006.h5	H5T_C_S1	
337	Processing_attributes														Input File Name 240	GC1SG1_20180806D01D_T1020_L2SG_RSRFQ_0006.h5	H5T_C_S1	
338	Processing_attributes														Input File Name 241	GC1SG1_20180806D01D_T1021_L2SG_RSRFQ_0006.h5	H5T_C_S1	
339	Processing_attributes														Input File Name 242	GC1SG1_20180806D01D_T1022_L2SG_RSRFQ_0006.h5	H5T_C_S1	
340	Processing_attributes														Input File Name 243	GC1SG1_20180806D01D_T1023_L2SG_RSRFQ_0006.h5	H5T_C_S1	
341	Processing_attributes														Input File Name 244	GC1SG1_20180806D01D_T1024_L2SG_RSRFQ_0006.h5	H5T_C_S1	
342	Processing_attributes														Input File Name 245	GC1SG1_20180806D01D_T1027_L2SG_RSRFQ_0006.h5	H5T_C_S1	
343	Processing_attributes														Input File Name 246	GC1SG1_20180806D01D_T1028_L2SG_RSRFQ_0006.h5	H5T_C_S1	
344	Processing_attributes														Input File Name 247	GC1SG1_20180806D01D_T1029_L2SG_RSRFQ_0006.h5	H5T_C_S1	
345	Processing_attributes														Input File Name 248	GC1SG1_20180806D01D_T1030_L2SG_RSRFQ_0006.h5	H5T_C_S1	
346	Processing_attributes														Input File Name 249	GC1SG1_20180806D01D_T1031_L2SG_RSRFQ_0006.h5	H5T_C_S1	
347	Processing_attributes														Input File Name 250	GC1SG1_20180806D01D_T1032_L2SG_RSRFQ_0006.h5	H5T_C_S1	
348	Processing_attributes														Input File Name 251	GC1SG1_20180806D01D_T1033_L2SG_RSRFQ_0006.h5	H5T_C_S1	
349	Processing_attributes														Input File Name 252	GC1SG1_20180806D01D_T1034_L2SG_RSRFQ_0006.h5	H5T_C_S1	
350	Processing_attributes														Input File Name 253	GC1SG1_20180806D01D_T1101_L2SG_RSRFQ_0006.h5	H5T_C_S1	
351	Processing_attributes														Input File Name 254	GC1SG1_20180806D01D_T1102_L2SG_RSRFQ_0006.h5	H5T_C_S1	
352	Processing_attributes														Input File Name 255	GC1SG1_20180806D01D_T1103_L2SG_RSRFQ_0006.h5	H5T_C_S1	
353	Processing_attributes														Input File Name 256	GC1SG1_20180806D01D_T1110_L2SG_RSRFQ_0006.h5	H5T_C_S1	
354	Processing_attributes														Input File Name 257	GC1SG1_20180806D01D_T1111_L2SG_RSRFQ_0006.h5	H5T_C_S1	
355	Processing_attributes														Input File Name 258	GC1SG1_20180806D01D_T1112_L2SG_RSRFQ_0006.h5	H5T_C_S1	
356	Processing_attributes														Input File Name 259	GC1SG1_20180806D01D_T1113_L2SG_RSRFQ_0006.h5	H5T_C_S1	
357	Processing_attributes														Input File Name 260	GC1SG1_20180806D01D_T1114_L2SG_RSRFQ_0006.h5	H5T_C_S1	
358	Processing_attributes														Input File Name 261	GC1SG1_20180806D01D_T1118_L2SG_RSRFQ_0006.h5	H5T_C_S1	
359	Processing_attributes														Input File Name 262	GC1SG1_20180806D01D_T1119_L2SG_RSRFQ_0006.h5	H5T_C_S1	
360	Processing_attributes														Input File Name 263	GC1SG1_20180806D01D_T1120_L2SG_RSRFQ_0006.h5	H5T_C_S1	

No.	Group	Dataset	Dataset Description	Type	1Dim	2Dim	3Dim	4Dim	Compress	Compress Lv.	Chunk1Dim	Chunk2Dim	Chunk3Dim	Chunk4Dim	Attribute	Attribute Value	Attribute type	Attribute Note
361	Processing_attributes														Input File Name 264	GC1SG1_20180806D01D_T1121_L2SG_RSRFQ_0006.h5	H5T_C_S1	
362	Processing_attributes														Input File Name 265	GC1SG1_20180806D01D_T1122_L2SG_RSRFQ_0006.h5	H5T_C_S1	
363	Processing_attributes														Input File Name 266	GC1SG1_20180806D01D_T1123_L2SG_RSRFQ_0006.h5	H5T_C_S1	
364	Processing_attributes														Input File Name 267	GC1SG1_20180806D01D_T1127_L2SG_RSRFQ_0006.h5	H5T_C_S1	
365	Processing_attributes														Input File Name 268	GC1SG1_20180806D01D_T1128_L2SG_RSRFQ_0006.h5	H5T_C_S1	
366	Processing_attributes														Input File Name 269	GC1SG1_20180806D01D_T1129_L2SG_RSRFQ_0006.h5	H5T_C_S1	
367	Processing_attributes														Input File Name 270	GC1SG1_20180806D01D_T1130_L2SG_RSRFQ_0006.h5	H5T_C_S1	
368	Processing_attributes														Input File Name 271	GC1SG1_20180806D01D_T1131_L2SG_RSRFQ_0006.h5	H5T_C_S1	
369	Processing_attributes														Input File Name 272	GC1SG1_20180806D01D_T1132_L2SG_RSRFQ_0006.h5	H5T_C_S1	
370	Processing_attributes														Input File Name 273	GC1SG1_20180806D01D_T1133_L2SG_RSRFQ_0006.h5	H5T_C_S1	
371	Processing_attributes														Input File Name 274	GC1SG1_20180806D01D_T1202_L2SG_RSRFQ_0006.h5	H5T_C_S1	
372	Processing_attributes														Input File Name 275	GC1SG1_20180806D01D_T1203_L2SG_RSRFQ_0006.h5	H5T_C_S1	
373	Processing_attributes														Input File Name 276	GC1SG1_20180806D01D_T1204_L2SG_RSRFQ_0006.h5	H5T_C_S1	
374	Processing_attributes														Input File Name 277	GC1SG1_20180806D01D_T1205_L2SG_RSRFQ_0006.h5	H5T_C_S1	
375	Processing_attributes														Input File Name 278	GC1SG1_20180806D01D_T1210_L2SG_RSRFQ_0006.h5	H5T_C_S1	
376	Processing_attributes														Input File Name 279	GC1SG1_20180806D01D_T1211_L2SG_RSRFQ_0006.h5	H5T_C_S1	
377	Processing_attributes														Input File Name 280	GC1SG1_20180806D01D_T1212_L2SG_RSRFQ_0006.h5	H5T_C_S1	
378	Processing_attributes														Input File Name 281	GC1SG1_20180806D01D_T1213_L2SG_RSRFQ_0006.h5	H5T_C_S1	
379	Processing_attributes														Input File Name 282	GC1SG1_20180806D01D_T1214_L2SG_RSRFQ_0006.h5	H5T_C_S1	
380	Processing_attributes														Input File Name 283	GC1SG1_20180806D01D_T1218_L2SG_RSRFQ_0006.h5	H5T_C_S1	
381	Processing_attributes														Input File Name 284	GC1SG1_20180806D01D_T1219_L2SG_RSRFQ_0006.h5	H5T_C_S1	
382	Processing_attributes														Input File Name 285	GC1SG1_20180806D01D_T1220_L2SG_RSRFQ_0006.h5	H5T_C_S1	
383	Processing_attributes														Input File Name 286	GC1SG1_20180806D01D_T1221_L2SG_RSRFQ_0006.h5	H5T_C_S1	
384	Processing_attributes														Input File Name 287	GC1SG1_20180806D01D_T1222_L2SG_RSRFQ_0006.h5	H5T_C_S1	
385	Processing_attributes														Input File Name 288	GC1SG1_20180806D01D_T1223_L2SG_RSRFQ_0006.h5	H5T_C_S1	
386	Processing_attributes														Input File Name 289	GC1SG1_20180806D01D_T1226_L2SG_RSRFQ_0006.h5	H5T_C_S1	
387	Processing_attributes														Input File Name 290	GC1SG1_20180806D01D_T1227_L2SG_RSRFQ_0006.h5	H5T_C_S1	
388	Processing_attributes														Input File Name 291	GC1SG1_20180806D01D_T1228_L2SG_RSRFQ_0006.h5	H5T_C_S1	
389	Processing_attributes														Input File Name 292	GC1SG1_20180806D01D_T1229_L2SG_RSRFQ_0006.h5	H5T_C_S1	
390	Processing_attributes														Input File Name 293	GC1SG1_20180806D01D_T1230_L2SG_RSRFQ_0006.h5	H5T_C_S1	
391	Processing_attributes														Input File Name 294	GC1SG1_20180806D01D_T1231_L2SG_RSRFQ_0006.h5	H5T_C_S1	
392	Processing_attributes														Input File Name 295	GC1SG1_20180806D01D_T1232_L2SG_RSRFQ_0006.h5	H5T_C_S1	
393	Processing_attributes														Input File Name 296	GC1SG1_20180806D01D_T1233_L2SG_RSRFQ_0006.h5	H5T_C_S1	
394	Processing_attributes														Input File Name 297	GC1SG1_20180806D01D_T1304_L2SG_RSRFQ_0006.h5	H5T_C_S1	
395	Processing_attributes														Input File Name 298	GC1SG1_20180806D01D_T1305_L2SG_RSRFQ_0006.h5	H5T_C_S1	
396	Processing_attributes														Input File Name 299	GC1SG1_20180806D01D_T1306_L2SG_RSRFQ_0006.h5	H5T_C_S1	
397	Processing_attributes														Input File Name 300	GC1SG1_20180806D01D_T1311_L2SG_RSRFQ_0006.h5	H5T_C_S1	
398	Processing_attributes														Input File Name 301	GC1SG1_20180806D01D_T1312_L2SG_RSRFQ_0006.h5	H5T_C_S1	
399	Processing_attributes														Input File Name 302	GC1SG1_20180806D01D_T1313_L2SG_RSRFQ_0006.h5	H5T_C_S1	
400	Processing_attributes														Input File Name 303	GC1SG1_20180806D01D_T1314_L2SG_RSRFQ_0006.h5	H5T_C_S1	
401	Processing_attributes														Input File Name 304	GC1SG1_20180806D01D_T1315_L2SG_RSRFQ_0006.h5	H5T_C_S1	
402	Processing_attributes														Input File Name 305	GC1SG1_20180806D01D_T1318_L2SG_RSRFQ_0006.h5	H5T_C_S1	
403	Processing_attributes														Input File Name 306	GC1SG1_20180806D01D_T1319_L2SG_RSRFQ_0006.h5	H5T_C_S1	
404	Processing_attributes														Input File Name 307	GC1SG1_20180806D01D_T1320_L2SG_RSRFQ_0006.h5	H5T_C_S1	
405	Processing_attributes														Input File Name 308	GC1SG1_20180806D01D_T1321_L2SG_RSRFQ_0006.h5	H5T_C_S1	
406	Processing_attributes														Input File Name 309	GC1SG1_20180806D01D_T1322_L2SG_RSRFQ_0006.h5	H5T_C_S1	
407	Processing_attributes														Input File Name 310	GC1SG1_20180806D01D_T1326_L2SG_RSRFQ_0006.h5	H5T_C_S1	
408	Processing_attributes														Input File Name 311	GC1SG1_20180806D01D_T1327_L2SG_RSRFQ_0006.h5	H5T_C_S1	
409	Processing_attributes														Input File Name 312	GC1SG1_20180806D01D_T1328_L2SG_RSRFQ_0006.h5	H5T_C_S1	
410	Processing_attributes														Input File Name 313	GC1SG1_20180806D01D_T1329_L2SG_RSRFQ_0006.h5	H5T_C_S1	
411	Processing_attributes														Input File Name 314	GC1SG1_20180806D01D_T1330_L2SG_RSRFQ_0006.h5	H5T_C_S1	
412	Processing_attributes														Input File Name 315	GC1SG1_20180806D01D_T1331_L2SG_RSRFQ_0006.h5	H5T_C_S1	
413	Processing_attributes														Input File Name 316	GC1SG1_20180806D01D_T1406_L2SG_RSRFQ_0006.h5	H5T_C_S1	
414	Processing_attributes														Input File Name 317	GC1SG1_20180806D01D_T1407_L2SG_RSRFQ_0006.h5	H5T_C_S1	
415	Processing_attributes														Input File Name 318	GC1SG1_20180806D01D_T1408_L2SG_RSRFQ_0006.h5	H5T_C_S1	
416	Processing_attributes														Input File Name 319	GC1SG1_20180806D01D_T1409_L2SG_RSRFQ_0006.h5	H5T_C_S1	
417	Processing_attributes														Input File Name 320	GC1SG1_20180806D01D_T1412_L2SG_RSRFQ_0006.h5	H5T_C_S1	
418	Processing_attributes														Input File Name 321	GC1SG1_20180806D01D_T1413_L2SG_RSRFQ_0006.h5	H5T_C_S1	
419	Processing_attributes														Input File Name 322	GC1SG1_20180806D01D_T1414_L2SG_RSRFQ_0006.h5	H5T_C_S1	
420	Processing_attributes														Input File Name 323	GC1SG1_20180806D01D_T1415_L2SG_RSRFQ_0006.h5	H5T_C_S1	
421	Processing_attributes														Input File Name 324	GC1SG1_20180806D01D_T1416_L2SG_RSRFQ_0006.h5	H5T_C_S1	
422	Processing_attributes														Input File Name 325	GC1SG1_20180806D01D_T1421_L2SG_RSRFQ_0006.h5	H5T_C_S1	
423	Processing_attributes														Input File Name 326	GC1SG1_20180806D01D_T1425_L2SG_RSRFQ_0006.h5	H5T_C_S1	
424	Processing_attributes														Input File Name 327	GC1SG1_20180806D01D_T1426_L2SG_RSRFQ_0006.h5	H5T_C_S1	
425	Processing_attributes														Input File Name 328	GC1SG1_20180806D01D_T1427_L2SG_RSRFQ_0006.h5	H5T_C_S1	
426	Processing_attributes														Input File Name 329	GC1SG1_20180806D01D_T1428_L2SG_RSRFQ_0006.h5	H5T_C_S1	
427	Processing_attributes														Input File Name 330	GC1SG1_20180806D01D_T1429_L2SG_RSRFQ_0006.h5	H5T_C_S1	
428	Processing_attributes														Input File Name 331	GC1SG1_20180806D01D_T1510_L2SG_RSRFQ_0006.h5	H5T_C_S1	
429	Processing_attributes														Input File Name 332	GC1SG1_20180806D01D_T1512_L2SG_RSRFQ_0006.h5	H5T_C_S1	
430	Processing_attributes														Input File Name 333	GC1SG1_20180806D01D_T1513_L2SG_RSRFQ_0006.h5	H5T_C_S1	
431	Processing_attributes														Input File Name 334	GC1SG1_20180806D01D_T1514_L2SG_RSRFQ_0006.h5	H5T_C_S1	
432	Processing_attributes														Input File Name 335	GC1SG1_20180806D01D_T1515_L2SG_RSRFQ_0006.h5	H5T_C_S1	
433	Processing_attributes														Input File Name 336	GC1SG1_20180806D01D_T1516_L2SG_RSRFQ_0006.h5	H5T_C_S1	
434	Processing_attributes														Input File Name 337	GC1SG1_20180806D01D_T1519_L2SG_RSRFQ_0006.h5	H5T_C_S1	
435	Processing_attributes														Input File Name 338	GC1SG1_20180806D01D_T1520_L2SG_RSRFQ_0006.h5	H5T_C_S1	
436	Processing_attributes														Input File Name 339	GC1SG1_20180806D01D_T1521_L2SG_RSRFQ_0006.h5	H5T_C_S1	
437	Processing_attributes														Input File Name 340	GC1SG1_20180806D01D_T1522_L2SG_RSRFQ_0006.h5	H5T_C_S1	
438	Processing_attributes														Input File Name 341	GC1SG1_20180806D01D_T1526_L2SG_RSRFQ_0006.h5	H5T_C_S1	
439	Processing_attributes														Input File Name 342	GC1SG1_20180806D01D_T1618_L2SG_RSRFQ_0006.h5	H5T_C_S1	
440	Processing_attributes														Input File Name 343	GC1SG1_20180806D01D_T1619_L2SG_RSRFQ_0006.h5	H5T_C_S1	
441	Processing_attributes														Input File Name 344	GC1SG1_20180806D01D_T1620_L2SG_RSRFQ_0006.h5	H5T_C_S1	
442	Processing_attributes														Input File Name 345	GC1SG1_20180806D01D_T1621_L2SG_RSRFQ_0006.h5	H5T_C_S1	
443	Processing_attributes														Input File Name 346	GC1SG1_20180806D01D_T1622_L2SG_RSRFQ_0006.h5	H5T_C_S1	
444	Processing_attributes														Input File Name 347	GC1SG1_20180806D01D_T1719_L2SG_RSRFQ_0006.h5	H5T_C_S1	

No.	Group	Dataset	Dataset Description	Type	1Dim	2Dim	3Dim	4Dim	Compress	Compress Lv.	Chunk1Dim	Chunk2Dim	Chunk3Dim	Chunk4Dim	Attribute	Attribute Value	Attribute type	Attribute Note
1	Geometry_data														Grid_interval	0.0416667	H5T_IEEE_F32LE	
2	Geometry_data														Grid_interval_unit	deg	H5T_C_S1	
3	Geometry_data														Image_projection	Non-map projected one dimensional array. Bin height is 1/[Grid_interval] deg. and bin width depends on its latitude (1/[Grid_interval]/cos(lat.) deg.). The area of each bin is equal. The bin is started from -180 deg. longitude to eastbound and from -90 deg. latitude (south) to 90 deg. (north).	H5T_C_S1	
4	Geometry_data														Number_of_bins	23761676	H5T_STD_I32LE	
5	Geometry_data														Lower_left_latitude	-90.0	H5T_IEEE_F32LE	
6	Geometry_data														Lower_left_longitude	-180.0	H5T_IEEE_F32LE	
7	Geometry_data														Lower_right_latitude	-90.0	H5T_IEEE_F32LE	
8	Geometry_data														Lower_right_longitude	180.0	H5T_IEEE_F32LE	
9	Geometry_data														Upper_left_latitude	90.0	H5T_IEEE_F32LE	
10	Geometry_data														Upper_left_longitude	-180.0	H5T_IEEE_F32LE	
11	Geometry_data														Upper_right_latitude	90.0	H5T_IEEE_F32LE	
12	Geometry_data														Upper_right_longitude	180.0	H5T_IEEE_F32LE	
13	Global_attributes														Algorithm_depelopper	Japan Aerospace Exploration Agency (JAXA)	H5T_C_S1	
14	Global_attributes														Dataset_description	Level-3 daily spatial binning file of Rs_VN04	H5T_C_S1	
15	Global_attributes														Product_file_name	GC1SG1_20180806D01D_X0000_3BSG_RV04F_0100.h5	H5T_C_S1	
16	Global_attributes														Product_level	Level-3	H5T_C_S1	
17	Global_attributes														Product_name	Level-3 spatial binned parameters	H5T_C_S1	
18	Global_attributes														Product_version	0100	H5T_C_S1	
19	Global_attributes														Satellite	Global Change Observation Mission - Climate (GCOM-C)	H5T_C_S1	
20	Global_attributes														Sensor	Second-generation Global Imager (SGLI)	H5T_C_S1	
21	Global_attributes														Algorithm_version	1.00	H5T_C_S1	
22	Global_attributes														Parameter_version	001.00	H5T_C_S1	
23	Global_attributes														Image_start_time	20180806 00:00:00.000	H5T_C_S1	
24	Global_attributes														Image_end_time	20180806 23:29:42.000	H5T_C_S1	
25	Image_data														Grid_interval	0.0416667	H5T_IEEE_F32LE	
26	Image_data														Grid_interval_unit	deg	H5T_C_S1	
27	Image_data														Image_projection	Non-map projected one dimensional array. Bin height is 1/[Grid_interval] deg. and bin width depends on its latitude (1/[Grid_interval]/cos(lat.) deg.). The area of each bin is equal. The bin is started from -180 deg. longitude to eastbound and from -90 deg. latitude (south) to 90 deg. (north).	H5T_C_S1	
28	Image_data														Number_of_bins	23761676	H5T_STD_I32LE	
29	Image_data														Lower_left_latitude	-90.0	H5T_IEEE_F32LE	
30	Image_data														Lower_left_longitude	-180.0	H5T_IEEE_F32LE	
31	Image_data														Lower_right_latitude	-90.0	H5T_IEEE_F32LE	
32	Image_data														Lower_right_longitude	180.0	H5T_IEEE_F32LE	
33	Image_data														Upper_left_latitude	90.0	H5T_IEEE_F32LE	
34	Image_data														Upper_left_longitude	-180.0	H5T_IEEE_F32LE	
35	Image_data														Upper_right_latitude	90.0	H5T_IEEE_F32LE	
36	Image_data														Upper_right_longitude	180.0	H5T_IEEE_F32LE	
37	Image_data	Rs_VN04_AVE		H5T_STD_U16LE	23761676				gzip	4	23761676				Error_DN	65535	H5T_STD_U16LE	
38	Image_data	Rs_VN04_AVE		H5T_STD_U16LE	23761676				gzip	4	23761676				Data_description	Average of Rs_VN04 parameter (spatial statistics)	H5T_C_S1	
39	Image_data	Rs_VN04_AVE		H5T_STD_U16LE	23761676				gzip	4	23761676				Maximum_valid_DN	65534	H5T_STD_U16LE	
40	Image_data	Rs_VN04_AVE		H5T_STD_U16LE	23761676				gzip	4	23761676				Minimum_valid_DN	0	H5T_STD_U16LE	
41	Image_data	Rs_VN04_AVE		H5T_STD_U16LE	23761676				gzip	4	23761676				Offset	0.0	H5T_IEEE_F32LE	
42	Image_data	Rs_VN04_AVE		H5T_STD_U16LE	23761676				gzip	4	23761676				Slope	0.0001	H5T_IEEE_F32LE	
43	Image_data	Rs_VN04_AVE		H5T_STD_U16LE	23761676				gzip	4	23761676				Unit	NA	H5T_C_S1	
44	Image_data	Rs_VN04_Date		H5T_STD_U8LE	23761676				gzip	4	23761676				Data_description	Date information employed in the statistics. (Always 1 for this 3BSG-daily product)	H5T_C_S1	
45	Image_data	Rs_VN04_Date		H5T_STD_U8LE	23761676				gzip	4	23761676				Error_DN	255	H5T_STD_U8LE	
46	Image_data	Rs_VN04_Date		H5T_STD_U8LE	23761676				gzip	4	23761676				Maximum_valid_DN	254	H5T_STD_U16LE	
47	Image_data	Rs_VN04_Date		H5T_STD_U8LE	23761676				gzip	4	23761676				Minimum_valid_DN	0	H5T_STD_U16LE	
48	Image_data	Rs_VN04_Date		H5T_STD_U8LE	23761676				gzip	4	23761676				Offset	0.0	H5T_IEEE_F32LE	
49	Image_data	Rs_VN04_Date		H5T_STD_U8LE	23761676				gzip	4	23761676				Slope	1.0	H5T_IEEE_F32LE	
50	Image_data	Rs_VN04_Date		H5T_STD_U8LE	23761676				gzip	4	23761676				Unit	day	H5T_C_S1	
51	Image_data	Rs_VN04_MAX		H5T_STD_U16LE	23761676				gzip	4	23761676				Data_description	Maximum of Rs_VN04 parameter (spatial statistics)	H5T_C_S1	
52	Image_data	Rs_VN04_MAX		H5T_STD_U16LE	23761676				gzip	4	23761676				Error_DN	65535	H5T_STD_U16LE	
53	Image_data	Rs_VN04_MAX		H5T_STD_U16LE	23761676				gzip	4	23761676				Maximum_valid_DN	65534	H5T_STD_U16LE	
54	Image_data	Rs_VN04_MAX		H5T_STD_U16LE	23761676				gzip	4	23761676				Minimum_valid_DN	0	H5T_STD_U16LE	
55	Image_data	Rs_VN04_MAX		H5T_STD_U16LE	23761676				gzip	4	23761676				Offset	0.0	H5T_IEEE_F32LE	
56	Image_data	Rs_VN04_MAX		H5T_STD_U16LE	23761676				gzip	4	23761676				Slope	0.0001	H5T_IEEE_F32LE	
57	Image_data	Rs_VN04_MAX		H5T_STD_U16LE	23761676				gzip	4	23761676				Unit	NA	H5T_C_S1	
58	Image_data	Rs_VN04_MIN		H5T_STD_U16LE	23761676				gzip	4	23761676				Data_description	Minimum of Rs_VN04 parameter (spatial statistics)	H5T_C_S1	
59	Image_data	Rs_VN04_MIN		H5T_STD_U16LE	23761676				gzip	4	23761676				Error_DN	65535	H5T_STD_U16LE	
60	Image_data	Rs_VN04_MIN		H5T_STD_U16LE	23761676				gzip	4	23761676				Maximum_valid_DN	65534	H5T_STD_U16LE	
61	Image_data	Rs_VN04_MIN		H5T_STD_U16LE	23761676				gzip	4	23761676				Minimum_valid_DN	0	H5T_STD_U16LE	
62	Image_data	Rs_VN04_MIN		H5T_STD_U16LE	23761676				gzip	4	23761676				Offset	0.0	H5T_IEEE_F32LE	
63	Image_data	Rs_VN04_MIN		H5T_STD_U16LE	23761676				gzip	4	23761676				Slope	0.0001	H5T_IEEE_F32LE	
64	Image_data	Rs_VN04_MIN		H5T_STD_U16LE	23761676				gzip	4	23761676				Unit	NA	H5T_C_S1	
65	Image_data	Rs_VN04_Ninput		H5T_STD_U16LE	23761676				gzip	4	23761676				Data_description	The number of input data	H5T_C_S1	
66	Image_data	Rs_VN04_Ninput		H5T_STD_U16LE	23761676				gzip	4	23761676				Error_DN	65535	H5T_STD_U16LE	
67	Image_data	Rs_VN04_Ninput		H5T_STD_U16LE	23761676				gzip	4	23761676				Maximum_valid_DN	347	H5T_STD_U16LE	
68	Image_data	Rs_VN04_Ninput		H5T_STD_U16LE	23761676				gzip	4	23761676				Minimum_valid_DN	0	H5T_STD_U16LE	
69	Image_data	Rs_VN04_Ninput		H5T_STD_U16LE	23761676				gzip	4	23761676				Offset	0.0	H5T_IEEE_F32LE	
70	Image_data	Rs_VN04_Ninput		H5T_STD_U16LE	23761676				gzip	4	23761676				Slope	1.0	H5T_IEEE_F32LE	
71	Image_data	Rs_VN04_Ninput		H5T_STD_U16LE	23761676				gzip	4	23761676				Unit	NA	H5T_C_S1	
72	Image_data	Rs_VN04_Nused		H5T_STD_U16LE	23761676				gzip	4	23761676				Data_description	The number of data used in the statistics	H5T_C_S1	
73	Image_data	Rs_VN04_Nused		H5T_STD_U16LE	23761676				gzip	4	23761676				Error_DN	65535	H5T_STD_U16LE	
74	Image_data	Rs_VN04_Nused		H5T_STD_U16LE	23761676				gzip	4	23761676				Maximum_valid_DN	347	H5T_STD_U16LE	
75	Image_data	Rs_VN04_Nused		H5T_STD_U16LE	23761676				gzip	4	23761676				Minimum_valid_DN	0	H5T_STD_U16LE	
76	Image_data	Rs_VN04_Nused		H5T_STD_U16LE	23761676				gzip	4	23761676				Offset	0.0	H5T_IEEE_F32LE	
77	Image_data	Rs_VN04_Nused		H5T_STD_U16LE	23761676				gzip	4	23761676				Slope	1.0	H5T_IEEE_F32LE	
78	Image_data	Rs_VN04_Nused		H5T_STD_U16LE	23761676				gzip	4	23761676				Unit	NA	H5T_C_S1	
79	Image_data	Rs_VN04_QA_flag		H5T_STD_U8LE	23761676				gzip	4	23761676				Data_description	QA information flag ([bit field 1-0]: water(land frac.=0%)=00, mostly water(0<land frac.<50%)=01, mostly coastal(50<land frac.<100%)=10, land(land frac=100%)=11. If no input data available, all bit fields are set to 1 (i.e., flag value = 255). If pixel value in l2 data is Error_DN, flag value = 254)	H5T_C_S1	
80	Image_data	Rs_VN04_QA_flag		H5T_STD_U8LE	23761676				gzip	4	23761676				Error_DN	255	H5T_STD_U8LE	
81	Image_data	Rs_VN04_QA_flag		H5T_STD_U8LE	23761676				gzip	4	23761676				Maximum_valid_DN	253	H5T_STD_U16LE	
82	Image_data	Rs_VN04_QA_flag		H5T_STD_U8LE	23761676				gzip	4	23761676				Minimum_valid_DN	0	H5T_STD_U16LE	
83	Image_data	Rs_VN04_QA_flag		H5T_STD_U8LE	23761676				gzip	4	23761676				Offset	0.0	H5T_IEEE_F32LE	
84	Image_data	Rs_VN04_QA_flag		H5T_STD_U8LE	23761676				gzip	4	23761676				Slope	1.0	H5T_IEEE_F32LE	
85	Image_data	Rs_VN04_QA_flag		H5T_STD_U8LE	23761676				gzip	4	23761676				Unit	NA	H5T_C_S1	
86	Image_data	Rs_VN04_RMS		H5T_STD_U16LE	23761676				gzip	4	23761676				Data_description	Root Mean Square of Rs_VN04 parameter (spatial statistics)	H5T_C_S1	
87	Image_data	Rs_VN04_RMS		H5T_STD_U16LE	23761676				gzip	4	23761676				Error_DN	65535	H5T_STD_U16LE	
88	Image_data	Rs_VN04_RMS		H5T_STD_U16LE	23761676				gzip	4	23761676				Maximum_valid_DN	65534	H5T_STD_U16LE	
89	Image_data	Rs_VN04_RMS		H5T_STD_U16LE	23761676				gzip	4	23761676				Minimum_valid_DN	0	H5T_STD_U16LE	
90	Image_data	Rs_VN04_RMS		H5T_STD_U16LE	23761676				gzip	4	23761676				Offset	0.0	H5T_IEEE_F32LE	
91	Image_data	Rs_VN04_RMS		H5T_STD_U16LE	23761676				gzip	4	23761676				Slope	0.0001	H5T_IEEE_F32LE	
92	Image_data	Rs_VN04_RMS		H5T_STD_U16LE	23761676				gzip	4	23761676				Unit	NA	H5T_C_S1	
93	Processing_attributes														Contact_point	JAXA/Earth Observation Research Center (EORC)	H5T_C_S1	
94	Processing_attributes														Processing_UT	20180808 05:31:45	H5T_C_S1	
95	Processing_attributes														Processing_organization	JAXA/GCOM-C science project	H5T_C_S1	
96	Processing_attributes														Processing_result	Good	H5T_C_S1	
97	Processing_attributes														Input_files		H5T_C_S1	
98	Processing_attributes														Input File Name 001	GC1SG1_20180806D01D_T0014_L2SG_RSRFQ_0006.h5	H5T_C_S1	
99	Processing_attributes														Input File Name 002	GC1SG1_20180806D01D_T0015_L2SG_RSRFQ_0006.h5	H5T_C_S1	
100	Processing_attributes														Input File Name 003	GC1SG1_20180806D01D_T0016_L2SG_RSRFQ_0006.h5	H5T_C_S1	
101	Processing_attributes														Input File Name 004	GC1SG1_20180806D01D_T0017_L2SG_RSRFQ_0006.h5	H5T_C_S1	
102	Processing_attributes														Input File Name 005	GC1SG1_20180806D01D_T0018_L2SG_RSRFQ_0006.h5	H5T_C_S1	
103	Processing_attributes														Input File Name 006	GC1SG1_20180806D01D_T0019_L2SG_RSRFQ_0006.h5	H5T_C_S1	
104	Processing_attributes														Input File Name 007	GC1SG1_20180806D01D_T0020_L2SG_RSRFQ_0006.h5	H5T_C_S1	
105	Processing_attributes														Input File Name 008	GC1SG1_20180806D01D_T0021_L2SG_RSRFQ_0006.h5	H5T_C_S1	
106	Processing_attributes														Input File Name 009	GC1SG1_20180806D01D_T0111_L2SG_RSRFQ_0006.h5	H5T_C_S1	
107	Processing_attributes														Input File Name 010	GC1SG1_20180806D01D_T0112_L2SG_RSRFQ_0006.h5	H5T_C_S1	
108	Processing_attributes														Input File Name 011	GC1SG1_20180806D01D_T0113_L2SG_RSRFQ_0006.h5	H5T_C_S1	
109	Processing_attributes														Input File Name 012	GC1SG1_20180806D01D_T0114_L2SG_RSRFQ_0006.h5	H5T_C_S1	
110	Processing_attributes														Input File Name 013	GC1SG1_20180806D01D_T0115_L2SG_RSRFQ_0006.h5	H5T_C_S1	
111	Processing_attributes														Input File Name 014	GC1SG1_20180806D01D_T0116_L2SG_RSRFQ_0006.h5	H5T_C_S1	
112	Processing_attributes														Input File Name 015	GC1SG1_20180806D01D_T0117_L2SG_RSRFQ_0006.h5	H5T_C_S1	
113	Processing_attributes														Input File Name 016	GC1SG1_20180806D01D_T0118_L2SG_RSRFQ_0006.h5	H5T_C_S1	
114	Processing_attributes														Input File Name 017	GC1SG1_20180806D01D_T0119_L2SG_RSRFQ_0006.h5	H5T_C_S1	
115	Processing_attributes														Input File Name 018	GC1SG1_20180806D01D_T0120_L2SG_RSRFQ_0006.h5	H5T_C_S1	
116	Processing_attributes														Input File Name 019	GC1SG1_20180806D01D_T0121_L2SG_RSRFQ_0006.h5	H5T_C_S1	

No.	Group	Dataset	Dataset Description	Type	1Dim	2Dim	3Dim	4Dim	Compress	Compress Lv.	Chunk1Dim	Chunk2Dim	Chunk3Dim	Chunk4Dim	Attribute	Attribute Value	Attribute type	Attribute Note
117	Processing_attributes														Input File Name 020	GC1SG1_20180806D01D_T0122_L2SG_RSRFQ_0006.h5	H5T_C_S1	
118	Processing_attributes														Input File Name 021	GC1SG1_20180806D01D_T0123_L2SG_RSRFQ_0006.h5	H5T_C_S1	
119	Processing_attributes														Input File Name 022	GC1SG1_20180806D01D_T0124_L2SG_RSRFQ_0006.h5	H5T_C_S1	
120	Processing_attributes														Input File Name 023	GC1SG1_20180806D01D_T0209_L2SG_RSRFQ_0006.h5	H5T_C_S1	
121	Processing_attributes														Input File Name 024	GC1SG1_20180806D01D_T0210_L2SG_RSRFQ_0006.h5	H5T_C_S1	
122	Processing_attributes														Input File Name 025	GC1SG1_20180806D01D_T0211_L2SG_RSRFQ_0006.h5	H5T_C_S1	
123	Processing_attributes														Input File Name 026	GC1SG1_20180806D01D_T0212_L2SG_RSRFQ_0006.h5	H5T_C_S1	
124	Processing_attributes														Input File Name 027	GC1SG1_20180806D01D_T0213_L2SG_RSRFQ_0006.h5	H5T_C_S1	
125	Processing_attributes														Input File Name 028	GC1SG1_20180806D01D_T0214_L2SG_RSRFQ_0006.h5	H5T_C_S1	
126	Processing_attributes														Input File Name 029	GC1SG1_20180806D01D_T0215_L2SG_RSRFQ_0006.h5	H5T_C_S1	
127	Processing_attributes														Input File Name 030	GC1SG1_20180806D01D_T0216_L2SG_RSRFQ_0006.h5	H5T_C_S1	
128	Processing_attributes														Input File Name 031	GC1SG1_20180806D01D_T0217_L2SG_RSRFQ_0006.h5	H5T_C_S1	
129	Processing_attributes														Input File Name 032	GC1SG1_20180806D01D_T0218_L2SG_RSRFQ_0006.h5	H5T_C_S1	
130	Processing_attributes														Input File Name 033	GC1SG1_20180806D01D_T0219_L2SG_RSRFQ_0006.h5	H5T_C_S1	
131	Processing_attributes														Input File Name 034	GC1SG1_20180806D01D_T0220_L2SG_RSRFQ_0006.h5	H5T_C_S1	
132	Processing_attributes														Input File Name 035	GC1SG1_20180806D01D_T0221_L2SG_RSRFQ_0006.h5	H5T_C_S1	
133	Processing_attributes														Input File Name 036	GC1SG1_20180806D01D_T0222_L2SG_RSRFQ_0006.h5	H5T_C_S1	
134	Processing_attributes														Input File Name 037	GC1SG1_20180806D01D_T0223_L2SG_RSRFQ_0006.h5	H5T_C_S1	
135	Processing_attributes														Input File Name 038	GC1SG1_20180806D01D_T0224_L2SG_RSRFQ_0006.h5	H5T_C_S1	
136	Processing_attributes														Input File Name 039	GC1SG1_20180806D01D_T0225_L2SG_RSRFQ_0006.h5	H5T_C_S1	
137	Processing_attributes														Input File Name 040	GC1SG1_20180806D01D_T0226_L2SG_RSRFQ_0006.h5	H5T_C_S1	
138	Processing_attributes														Input File Name 041	GC1SG1_20180806D01D_T0306_L2SG_RSRFQ_0006.h5	H5T_C_S1	
139	Processing_attributes														Input File Name 042	GC1SG1_20180806D01D_T0307_L2SG_RSRFQ_0006.h5	H5T_C_S1	
140	Processing_attributes														Input File Name 043	GC1SG1_20180806D01D_T0308_L2SG_RSRFQ_0006.h5	H5T_C_S1	
141	Processing_attributes														Input File Name 044	GC1SG1_20180806D01D_T0309_L2SG_RSRFQ_0006.h5	H5T_C_S1	
142	Processing_attributes														Input File Name 045	GC1SG1_20180806D01D_T0310_L2SG_RSRFQ_0006.h5	H5T_C_S1	
143	Processing_attributes														Input File Name 046	GC1SG1_20180806D01D_T0311_L2SG_RSRFQ_0006.h5	H5T_C_S1	
144	Processing_attributes														Input File Name 047	GC1SG1_20180806D01D_T0312_L2SG_RSRFQ_0006.h5	H5T_C_S1	
145	Processing_attributes														Input File Name 048	GC1SG1_20180806D01D_T0313_L2SG_RSRFQ_0006.h5	H5T_C_S1	
146	Processing_attributes														Input File Name 049	GC1SG1_20180806D01D_T0314_L2SG_RSRFQ_0006.h5	H5T_C_S1	
147	Processing_attributes														Input File Name 050	GC1SG1_20180806D01D_T0315_L2SG_RSRFQ_0006.h5	H5T_C_S1	
148	Processing_attributes														Input File Name 051	GC1SG1_20180806D01D_T0316_L2SG_RSRFQ_0006.h5	H5T_C_S1	
149	Processing_attributes														Input File Name 052	GC1SG1_20180806D01D_T0317_L2SG_RSRFQ_0006.h5	H5T_C_S1	
150	Processing_attributes														Input File Name 053	GC1SG1_20180806D01D_T0318_L2SG_RSRFQ_0006.h5	H5T_C_S1	
151	Processing_attributes														Input File Name 054	GC1SG1_20180806D01D_T0319_L2SG_RSRFQ_0006.h5	H5T_C_S1	
152	Processing_attributes														Input File Name 055	GC1SG1_20180806D01D_T0320_L2SG_RSRFQ_0006.h5	H5T_C_S1	
153	Processing_attributes														Input File Name 056	GC1SG1_20180806D01D_T0321_L2SG_RSRFQ_0006.h5	H5T_C_S1	
154	Processing_attributes														Input File Name 057	GC1SG1_20180806D01D_T0322_L2SG_RSRFQ_0006.h5	H5T_C_S1	
155	Processing_attributes														Input File Name 058	GC1SG1_20180806D01D_T0323_L2SG_RSRFQ_0006.h5	H5T_C_S1	
156	Processing_attributes														Input File Name 059	GC1SG1_20180806D01D_T0324_L2SG_RSRFQ_0006.h5	H5T_C_S1	
157	Processing_attributes														Input File Name 060	GC1SG1_20180806D01D_T0325_L2SG_RSRFQ_0006.h5	H5T_C_S1	
158	Processing_attributes														Input File Name 061	GC1SG1_20180806D01D_T0326_L2SG_RSRFQ_0006.h5	H5T_C_S1	
159	Processing_attributes														Input File Name 062	GC1SG1_20180806D01D_T0327_L2SG_RSRFQ_0006.h5	H5T_C_S1	
160	Processing_attributes														Input File Name 063	GC1SG1_20180806D01D_T0328_L2SG_RSRFQ_0006.h5	H5T_C_S1	
161	Processing_attributes														Input File Name 064	GC1SG1_20180806D01D_T0329_L2SG_RSRFQ_0006.h5	H5T_C_S1	
162	Processing_attributes														Input File Name 065	GC1SG1_20180806D01D_T0404_L2SG_RSRFQ_0006.h5	H5T_C_S1	
163	Processing_attributes														Input File Name 066	GC1SG1_20180806D01D_T0405_L2SG_RSRFQ_0006.h5	H5T_C_S1	
164	Processing_attributes														Input File Name 067	GC1SG1_20180806D01D_T0406_L2SG_RSRFQ_0006.h5	H5T_C_S1	
165	Processing_attributes														Input File Name 068	GC1SG1_20180806D01D_T0407_L2SG_RSRFQ_0006.h5	H5T_C_S1	
166	Processing_attributes														Input File Name 069	GC1SG1_20180806D01D_T0408_L2SG_RSRFQ_0006.h5	H5T_C_S1	
167	Processing_attributes														Input File Name 070	GC1SG1_20180806D01D_T0409_L2SG_RSRFQ_0006.h5	H5T_C_S1	
168	Processing_attributes														Input File Name 071	GC1SG1_20180806D01D_T0410_L2SG_RSRFQ_0006.h5	H5T_C_S1	
169	Processing_attributes														Input File Name 072	GC1SG1_20180806D01D_T0411_L2SG_RSRFQ_0006.h5	H5T_C_S1	
170	Processing_attributes														Input File Name 073	GC1SG1_20180806D01D_T0412_L2SG_RSRFQ_0006.h5	H5T_C_S1	
171	Processing_attributes														Input File Name 074	GC1SG1_20180806D01D_T0413_L2SG_RSRFQ_0006.h5	H5T_C_S1	
172	Processing_attributes														Input File Name 075	GC1SG1_20180806D01D_T0414_L2SG_RSRFQ_0006.h5	H5T_C_S1	
173	Processing_attributes														Input File Name 076	GC1SG1_20180806D01D_T0415_L2SG_RSRFQ_0006.h5	H5T_C_S1	
174	Processing_attributes														Input File Name 077	GC1SG1_20180806D01D_T0416_L2SG_RSRFQ_0006.h5	H5T_C_S1	
175	Processing_attributes														Input File Name 078	GC1SG1_20180806D01D_T0417_L2SG_RSRFQ_0006.h5	H5T_C_S1	
176	Processing_attributes														Input File Name 079	GC1SG1_20180806D01D_T0418_L2SG_RSRFQ_0006.h5	H5T_C_S1	
177	Processing_attributes														Input File Name 080	GC1SG1_20180806D01D_T0419_L2SG_RSRFQ_0006.h5	H5T_C_S1	
178	Processing_attributes														Input File Name 081	GC1SG1_20180806D01D_T0420_L2SG_RSRFQ_0006.h5	H5T_C_S1	
179	Processing_attributes														Input File Name 082	GC1SG1_20180806D01D_T0421_L2SG_RSRFQ_0006.h5	H5T_C_S1	
180	Processing_attributes														Input File Name 083	GC1SG1_20180806D01D_T0422_L2SG_RSRFQ_0006.h5	H5T_C_S1	
181	Processing_attributes														Input File Name 084	GC1SG1_20180806D01D_T0423_L2SG_RSRFQ_0006.h5	H5T_C_S1	
182	Processing_attributes														Input File Name 085	GC1SG1_20180806D01D_T0424_L2SG_RSRFQ_0006.h5	H5T_C_S1	
183	Processing_attributes														Input File Name 086	GC1SG1_20180806D01D_T0425_L2SG_RSRFQ_0006.h5	H5T_C_S1	
184	Processing_attributes														Input File Name 087	GC1SG1_20180806D01D_T0426_L2SG_RSRFQ_0006.h5	H5T_C_S1	
185	Processing_attributes														Input File Name 088	GC1SG1_20180806D01D_T0427_L2SG_RSRFQ_0006.h5	H5T_C_S1	
186	Processing_attributes														Input File Name 089	GC1SG1_20180806D01D_T0428_L2SG_RSRFQ_0006.h5	H5T_C_S1	
187	Processing_attributes														Input File Name 090	GC1SG1_20180806D01D_T0429_L2SG_RSRFQ_0006.h5	H5T_C_S1	
188	Processing_attributes														Input File Name 091	GC1SG1_20180806D01D_T0430_L2SG_RSRFQ_0006.h5	H5T_C_S1	
189	Processing_attributes														Input File Name 092	GC1SG1_20180806D01D_T0431_L2SG_RSRFQ_0006.h5	H5T_C_S1	
190	Processing_attributes														Input File Name 093	GC1SG1_20180806D01D_T0505_L2SG_RSRFQ_0006.h5	H5T_C_S1	
191	Processing_attributes														Input File Name 094	GC1SG1_20180806D01D_T0506_L2SG_RSRFQ_0006.h5	H5T_C_S1	
192	Processing_attributes														Input File Name 095	GC1SG1_20180806D01D_T0507_L2SG_RSRFQ_0006.h5	H5T_C_S1	
193	Processing_attributes														Input File Name 096	GC1SG1_20180806D01D_T0508_L2SG_RSRFQ_0006.h5	H5T_C_S1	
194	Processing_attributes														Input File Name 097	GC1SG1_20180806D01D_T0509_L2SG_RSRFQ_0006.h5	H5T_C_S1	
195	Processing_attributes														Input File Name 098	GC1SG1_20180806D01D_T0510_L2SG_RSRFQ_0006.h5	H5T_C_S1	
196	Processing_attributes														Input File Name 099	GC1SG1_20180806D01D_T0511_L2SG_RSRFQ_0006.h5	H5T_C_S1	
197	Processing_attributes														Input File Name 100	GC1SG1_20180806D01D_T0512_L2SG_RSRFQ_0006.h5	H5T_C_S1	
198	Processing_attributes														Input File Name 101	GC1SG1_20180806D01D_T0513_L2SG_RSRFQ_0006.h5	H5T_C_S1	
199	Processing_attributes														Input File Name 102	GC1SG1_20180806D01D_T0514_L2SG_RSRFQ_0006.h5	H5T_C_S1	
200	Processing_attributes														Input File Name 103	GC1SG1_20180806D01D_T0516_L2SG_RSRFQ_0006.h5	H5T_C_S1	
201	Processing_attributes														Input File Name 104	GC1SG1_20180806D01D_T0517_L2SG_RSRFQ_0006.h5	H5T_C_S1	
202	Processing_attributes														Input File Name 105	GC1SG1_20180806D01D_T0518_L2SG_RSRFQ_0006.h5	H5T_C_S1	
203	Processing_attributes														Input File Name 106	GC1SG1_20180806D01D_T0519_L2SG_RSRFQ_0006.h5	H5T_C_S1	
204	Processing_attributes														Input File Name 107	GC1SG1_20180806D01D_T0520_L2SG_RSRFQ_0006.h5	H5T_C_S1	
205	Processing_attributes														Input File Name 108	GC1SG1_20180806D01D_T0521_L2SG_RSRFQ_0006.h5	H5T_C_S1	
206	Processing_attributes														Input File Name 109	GC1SG1_20180806D01D_T0522_L2SG_RSRFQ_0006.h5	H5T_C_S1	
207	Processing_attributes														Input File Name 110	GC1SG1_20180806D01D_T0523_L2SG_RSRFQ_0006.h5	H5T_C_S1	
208	Processing_attributes														Input File Name 111	GC1SG1_20180806D01D_T0524_L2SG_RSRFQ_0006.h5	H5T_C_S1	
209	Processing_attributes														Input File Name 112	GC1SG1_20180806D01D_T0525_L2SG_RSRFQ_0006.h5	H5T_C_S1	
210	Processing_attributes														Input File Name 113	GC1SG1_20180806D01D_T0526_L2SG_RSRFQ_0006.h5	H5T_C_S1	
211	Processing_attributes														Input File Name 114	GC1SG1_20180806D01D_T0527_L2SG_RSRFQ_0006.h5	H5T_C_S1	
212	Processing_attributes														Input File Name 115	GC1SG1_20180806D01D_T0528_L2SG_RSRFQ_0006.h5	H5T_C_S1	
213	Processing_attributes														Input File Name 116	GC1SG1_20180806D01D_T0529_L2SG_RSRFQ_0006.h5	H5T_C_S1	
214	Processing_attributes														Input File Name 117	GC1SG1_20180806D01D_T0530_L2SG_RSRFQ_0006.h5	H5T_C_S1	
215	Processing_attributes														Input File Name 118	GC1SG1_20180806D01D_T0531_L2SG_RSRFQ_0006.h5	H5T_C_S1	
216	Processing_attributes														Input File Name 119	GC1SG1_20180806D01D_T0601_L2SG_RSRFQ_0006.h5	H5T_C_S1	
217	Processing_attributes														Input File Name 120	GC1SG1_20180806D01D_T0602_L2SG_RSRFQ_0006.h5	H5T_C_S1	
218	Processing_attributes														Input File Name 121	GC1SG1_20180806D01D_T0603_L2SG_RSRFQ_0006.h5	H5T_C_S1	
219	Processing_attributes														Input File Name 122	GC1SG1_20180806D01D_T0605_L2SG_RSRFQ_0006.h5	H5T_C_S1	
220	Processing_attributes														Input File Name 123	GC1SG1_20180806D01D_T0606_L2SG_RSRFQ_0006.h5	H5T_C_S1	
221	Processing_attributes														Input File Name 124	GC1SG1_20180806D01D_T0607_L2SG_RSRFQ_0006.h5	H5T_C_S1	
222	Processing_attributes														Input File Name 125	GC1SG1_20180806D01D_T0608_L2SG_RSRFQ_0006.h5	H5T_C_S1	
223	Processing_attributes														Input File Name 126	GC1SG1_20180806D01D_T0609_L2SG_RSRFQ_0006.h5	H5T_C_S1	
224	Processing_attributes														Input File Name 127	GC1SG1_20180806D01D_T0610_L2SG_RSRFQ_0006.h5	H5T_C_S1	
225	Processing_attributes														Input File Name 128	GC1SG1_20180806D01D_T0611_L2SG_RSRFQ_0006.h5	H5T_C_S1	
226	Processing_attributes														Input File Name 129	GC1SG1_20180806D01D_T0612_L2SG_RSRFQ_0006.h5	H5T_C_S1	
227	Processing_attributes														Input File Name 130	GC1SG1_20180806D01D_T0616_L2SG_RSRFQ_0006.h5	H5T_C_S1	
228	Processing_attributes														Input File Name 131	GC1SG1_20180806D01D_T0617_L2SG_RSRFQ_0006.h5	H5T_C_S1	
229	Processing_attributes														Input File Name 132	GC1SG1_20180806D01D_T0618_L2SG_RSRFQ_0006.h5	H5T_C_S1	
230	Processing_attributes														Input File Name 133	GC1SG1_20180806D01D_T0619_L2SG_RSRFQ_0006.h5	H5T_C_S1	
231	Processing_attributes														Input File Name 134	GC1SG1_20180806D01D_T0620_L2SG_RSRFQ_0006.h5	H5T_C_S1	
232	Processing_attributes														Input File Name 135	GC1SG1_20180806D01D_T0621_L2SG_RSRFQ_0006.h5	H5T_C_S1	
233	Processing_attributes														Input File Name 136	GC1SG1_20180806D01D_T0622_L2SG_RSRFQ_0006.h5	H5T_C_S1	
234	Processing_attributes														Input File Name 137	GC1SG1_20180806D01D_T0623_L2SG_RSRFQ_0006.h5	H5T_C_S1	
235	Processing_attributes														Input File Name 138	GC1SG1_20180806D01D_T0624_L2SG_RSRFQ_0006.h5	H5T_C_S1	
236	Processing_attributes														Input File Name 139	GC1SG1_20180806D01D_T0625_L2SG_RSRFQ_0006.h5	H5T_C_S1	
237	Processing_attributes														Input File Name 140	GC1SG1_20180806D01D_T0626_L2SG_RSRFQ_0006.h5	H5T_C_S1	
238	Processing_attributes														Input File Name 141	GC1SG1_20180806D01D_T0627_L2SG_RSRFQ_0006.h5	H5T_C_S1	

No.	Group	Dataset	Dataset Description	Type	1Dim	2Dim	3Dim	4Dim	Compress	Compress Lv.	Chunk1Dim	Chunk2Dim	Chunk3Dim	Chunk4Dim	Attribute	Attribute Value	Attribute type	Attribute Note
239	Processing_attributes														Input File Name 142	GC1SG1_20180806D01D_T0628_L2SG_RSRFQ_0006.h5	H5T_C_S1	
240	Processing_attributes														Input File Name 143	GC1SG1_20180806D01D_T0629_L2SG_RSRFQ_0006.h5	H5T_C_S1	
241	Processing_attributes														Input File Name 144	GC1SG1_20180806D01D_T0630_L2SG_RSRFQ_0006.h5	H5T_C_S1	
242	Processing_attributes														Input File Name 145	GC1SG1_20180806D01D_T0631_L2SG_RSRFQ_0006.h5	H5T_C_S1	
243	Processing_attributes														Input File Name 146	GC1SG1_20180806D01D_T0701_L2SG_RSRFQ_0006.h5	H5T_C_S1	
244	Processing_attributes														Input File Name 147	GC1SG1_20180806D01D_T0702_L2SG_RSRFQ_0006.h5	H5T_C_S1	
245	Processing_attributes														Input File Name 148	GC1SG1_20180806D01D_T0703_L2SG_RSRFQ_0006.h5	H5T_C_S1	
246	Processing_attributes														Input File Name 149	GC1SG1_20180806D01D_T0706_L2SG_RSRFQ_0006.h5	H5T_C_S1	
247	Processing_attributes														Input File Name 150	GC1SG1_20180806D01D_T0707_L2SG_RSRFQ_0006.h5	H5T_C_S1	
248	Processing_attributes														Input File Name 151	GC1SG1_20180806D01D_T0708_L2SG_RSRFQ_0006.h5	H5T_C_S1	
249	Processing_attributes														Input File Name 152	GC1SG1_20180806D01D_T0709_L2SG_RSRFQ_0006.h5	H5T_C_S1	
250	Processing_attributes														Input File Name 153	GC1SG1_20180806D01D_T0710_L2SG_RSRFQ_0006.h5	H5T_C_S1	
251	Processing_attributes														Input File Name 154	GC1SG1_20180806D01D_T0711_L2SG_RSRFQ_0006.h5	H5T_C_S1	
252	Processing_attributes														Input File Name 155	GC1SG1_20180806D01D_T0712_L2SG_RSRFQ_0006.h5	H5T_C_S1	
253	Processing_attributes														Input File Name 156	GC1SG1_20180806D01D_T0716_L2SG_RSRFQ_0006.h5	H5T_C_S1	
254	Processing_attributes														Input File Name 157	GC1SG1_20180806D01D_T0717_L2SG_RSRFQ_0006.h5	H5T_C_S1	
255	Processing_attributes														Input File Name 158	GC1SG1_20180806D01D_T0718_L2SG_RSRFQ_0006.h5	H5T_C_S1	
256	Processing_attributes														Input File Name 159	GC1SG1_20180806D01D_T0719_L2SG_RSRFQ_0006.h5	H5T_C_S1	
257	Processing_attributes														Input File Name 160	GC1SG1_20180806D01D_T0720_L2SG_RSRFQ_0006.h5	H5T_C_S1	
258	Processing_attributes														Input File Name 161	GC1SG1_20180806D01D_T0721_L2SG_RSRFQ_0006.h5	H5T_C_S1	
259	Processing_attributes														Input File Name 162	GC1SG1_20180806D01D_T0722_L2SG_RSRFQ_0006.h5	H5T_C_S1	
260	Processing_attributes														Input File Name 163	GC1SG1_20180806D01D_T0723_L2SG_RSRFQ_0006.h5	H5T_C_S1	
261	Processing_attributes														Input File Name 164	GC1SG1_20180806D01D_T0724_L2SG_RSRFQ_0006.h5	H5T_C_S1	
262	Processing_attributes														Input File Name 165	GC1SG1_20180806D01D_T0725_L2SG_RSRFQ_0006.h5	H5T_C_S1	
263	Processing_attributes														Input File Name 166	GC1SG1_20180806D01D_T0726_L2SG_RSRFQ_0006.h5	H5T_C_S1	
264	Processing_attributes														Input File Name 167	GC1SG1_20180806D01D_T0727_L2SG_RSRFQ_0006.h5	H5T_C_S1	
265	Processing_attributes														Input File Name 168	GC1SG1_20180806D01D_T0728_L2SG_RSRFQ_0006.h5	H5T_C_S1	
266	Processing_attributes														Input File Name 169	GC1SG1_20180806D01D_T0729_L2SG_RSRFQ_0006.h5	H5T_C_S1	
267	Processing_attributes														Input File Name 170	GC1SG1_20180806D01D_T0730_L2SG_RSRFQ_0006.h5	H5T_C_S1	
268	Processing_attributes														Input File Name 171	GC1SG1_20180806D01D_T0731_L2SG_RSRFQ_0006.h5	H5T_C_S1	
269	Processing_attributes														Input File Name 172	GC1SG1_20180806D01D_T0732_L2SG_RSRFQ_0006.h5	H5T_C_S1	
270	Processing_attributes														Input File Name 173	GC1SG1_20180806D01D_T0801_L2SG_RSRFQ_0006.h5	H5T_C_S1	
271	Processing_attributes														Input File Name 174	GC1SG1_20180806D01D_T0807_L2SG_RSRFQ_0006.h5	H5T_C_S1	
272	Processing_attributes														Input File Name 175	GC1SG1_20180806D01D_T0807_L2SG_RSRFQ_0006.h5	H5T_C_S1	
273	Processing_attributes														Input File Name 176	GC1SG1_20180806D01D_T0808_L2SG_RSRFQ_0006.h5	H5T_C_S1	
274	Processing_attributes														Input File Name 177	GC1SG1_20180806D01D_T0809_L2SG_RSRFQ_0006.h5	H5T_C_S1	
275	Processing_attributes														Input File Name 178	GC1SG1_20180806D01D_T0810_L2SG_RSRFQ_0006.h5	H5T_C_S1	
276	Processing_attributes														Input File Name 179	GC1SG1_20180806D01D_T0811_L2SG_RSRFQ_0006.h5	H5T_C_S1	
277	Processing_attributes														Input File Name 180	GC1SG1_20180806D01D_T0812_L2SG_RSRFQ_0006.h5	H5T_C_S1	
278	Processing_attributes														Input File Name 181	GC1SG1_20180806D01D_T0813_L2SG_RSRFQ_0006.h5	H5T_C_S1	
279	Processing_attributes														Input File Name 182	GC1SG1_20180806D01D_T0814_L2SG_RSRFQ_0006.h5	H5T_C_S1	
280	Processing_attributes														Input File Name 183	GC1SG1_20180806D01D_T0815_L2SG_RSRFQ_0006.h5	H5T_C_S1	
281	Processing_attributes														Input File Name 184	GC1SG1_20180806D01D_T0816_L2SG_RSRFQ_0006.h5	H5T_C_S1	
282	Processing_attributes														Input File Name 185	GC1SG1_20180806D01D_T0817_L2SG_RSRFQ_0006.h5	H5T_C_S1	
283	Processing_attributes														Input File Name 186	GC1SG1_20180806D01D_T0818_L2SG_RSRFQ_0006.h5	H5T_C_S1	
284	Processing_attributes														Input File Name 187	GC1SG1_20180806D01D_T0819_L2SG_RSRFQ_0006.h5	H5T_C_S1	
285	Processing_attributes														Input File Name 188	GC1SG1_20180806D01D_T0820_L2SG_RSRFQ_0006.h5	H5T_C_S1	
286	Processing_attributes														Input File Name 189	GC1SG1_20180806D01D_T0821_L2SG_RSRFQ_0006.h5	H5T_C_S1	
287	Processing_attributes														Input File Name 190	GC1SG1_20180806D01D_T0822_L2SG_RSRFQ_0006.h5	H5T_C_S1	
288	Processing_attributes														Input File Name 191	GC1SG1_20180806D01D_T0823_L2SG_RSRFQ_0006.h5	H5T_C_S1	
289	Processing_attributes														Input File Name 192	GC1SG1_20180806D01D_T0824_L2SG_RSRFQ_0006.h5	H5T_C_S1	
290	Processing_attributes														Input File Name 193	GC1SG1_20180806D01D_T0825_L2SG_RSRFQ_0006.h5	H5T_C_S1	
291	Processing_attributes														Input File Name 194	GC1SG1_20180806D01D_T0826_L2SG_RSRFQ_0006.h5	H5T_C_S1	
292	Processing_attributes														Input File Name 195	GC1SG1_20180806D01D_T0827_L2SG_RSRFQ_0006.h5	H5T_C_S1	
293	Processing_attributes														Input File Name 196	GC1SG1_20180806D01D_T0828_L2SG_RSRFQ_0006.h5	H5T_C_S1	
294	Processing_attributes														Input File Name 197	GC1SG1_20180806D01D_T0829_L2SG_RSRFQ_0006.h5	H5T_C_S1	
295	Processing_attributes														Input File Name 198	GC1SG1_20180806D01D_T0830_L2SG_RSRFQ_0006.h5	H5T_C_S1	
296	Processing_attributes														Input File Name 199	GC1SG1_20180806D01D_T0831_L2SG_RSRFQ_0006.h5	H5T_C_S1	
297	Processing_attributes														Input File Name 200	GC1SG1_20180806D01D_T0832_L2SG_RSRFQ_0006.h5	H5T_C_S1	
298	Processing_attributes														Input File Name 201	GC1SG1_20180806D01D_T0900_L2SG_RSRFQ_0006.h5	H5T_C_S1	
299	Processing_attributes														Input File Name 202	GC1SG1_20180806D01D_T0901_L2SG_RSRFQ_0006.h5	H5T_C_S1	
300	Processing_attributes														Input File Name 203	GC1SG1_20180806D01D_T0908_L2SG_RSRFQ_0006.h5	H5T_C_S1	
301	Processing_attributes														Input File Name 204	GC1SG1_20180806D01D_T0909_L2SG_RSRFQ_0006.h5	H5T_C_S1	
302	Processing_attributes														Input File Name 205	GC1SG1_20180806D01D_T0910_L2SG_RSRFQ_0006.h5	H5T_C_S1	
303	Processing_attributes														Input File Name 206	GC1SG1_20180806D01D_T0911_L2SG_RSRFQ_0006.h5	H5T_C_S1	
304	Processing_attributes														Input File Name 207	GC1SG1_20180806D01D_T0912_L2SG_RSRFQ_0006.h5	H5T_C_S1	
305	Processing_attributes														Input File Name 208	GC1SG1_20180806D01D_T0913_L2SG_RSRFQ_0006.h5	H5T_C_S1	
306	Processing_attributes														Input File Name 209	GC1SG1_20180806D01D_T0914_L2SG_RSRFQ_0006.h5	H5T_C_S1	
307	Processing_attributes														Input File Name 210	GC1SG1_20180806D01D_T0915_L2SG_RSRFQ_0006.h5	H5T_C_S1	
308	Processing_attributes														Input File Name 211	GC1SG1_20180806D01D_T0916_L2SG_RSRFQ_0006.h5	H5T_C_S1	
309	Processing_attributes														Input File Name 212	GC1SG1_20180806D01D_T0917_L2SG_RSRFQ_0006.h5	H5T_C_S1	
310	Processing_attributes														Input File Name 213	GC1SG1_20180806D01D_T0918_L2SG_RSRFQ_0006.h5	H5T_C_S1	
311	Processing_attributes														Input File Name 214	GC1SG1_20180806D01D_T0919_L2SG_RSRFQ_0006.h5	H5T_C_S1	
312	Processing_attributes														Input File Name 215	GC1SG1_20180806D01D_T0920_L2SG_RSRFQ_0006.h5	H5T_C_S1	
313	Processing_attributes														Input File Name 216	GC1SG1_20180806D01D_T0921_L2SG_RSRFQ_0006.h5	H5T_C_S1	
314	Processing_attributes														Input File Name 217	GC1SG1_20180806D01D_T0922_L2SG_RSRFQ_0006.h5	H5T_C_S1	
315	Processing_attributes														Input File Name 218	GC1SG1_20180806D01D_T0923_L2SG_RSRFQ_0006.h5	H5T_C_S1	
316	Processing_attributes														Input File Name 219	GC1SG1_20180806D01D_T0924_L2SG_RSRFQ_0006.h5	H5T_C_S1	
317	Processing_attributes														Input File Name 220	GC1SG1_20180806D01D_T0925_L2SG_RSRFQ_0006.h5	H5T_C_S1	
318	Processing_attributes														Input File Name 221	GC1SG1_20180806D01D_T0926_L2SG_RSRFQ_0006.h5	H5T_C_S1	
319	Processing_attributes														Input File Name 222	GC1SG1_20180806D01D_T0927_L2SG_RSRFQ_0006.h5	H5T_C_S1	
320	Processing_attributes														Input File Name 223	GC1SG1_20180806D01D_T0928_L2SG_RSRFQ_0006.h5	H5T_C_S1	
321	Processing_attributes														Input File Name 224	GC1SG1_20180806D01D_T0929_L2SG_RSRFQ_0006.h5	H5T_C_S1	
322	Processing_attributes														Input File Name 225	GC1SG1_20180806D01D_T0930_L2SG_RSRFQ_0006.h5	H5T_C_S1	
323	Processing_attributes														Input File Name 226	GC1SG1_20180806D01D_T0931_L2SG_RSRFQ_0006.h5	H5T_C_S1	
324	Processing_attributes														Input File Name 227	GC1SG1_20180806D01D_T0932_L2SG_RSRFQ_0006.h5	H5T_C_S1	
325	Processing_attributes														Input File Name 228	GC1SG1_20180806D01D_T0933_L2SG_RSRFQ_0006.h5	H5T_C_S1	
326	Processing_attributes														Input File Name 229	GC1SG1_20180806D01D_T0934_L2SG_RSRFQ_0006.h5	H5T_C_S1	
327	Processing_attributes														Input File Name 230	GC1SG1_20180806D01D_T1000_L2SG_RSRFQ_0006.h5	H5T_C_S1	
328	Processing_attributes														Input File Name 231	GC1SG1_20180806D01D_T1001_L2SG_RSRFQ_0006.h5	H5T_C_S1	
329	Processing_attributes														Input File Name 232	GC1SG1_20180806D01D_T1002_L2SG_RSRFQ_0006.h5	H5T_C_S1	
330	Processing_attributes														Input File Name 233	GC1SG1_20180806D01D_T1010_L2SG_RSRFQ_0006.h5	H5T_C_S1	
331	Processing_attributes														Input File Name 234	GC1SG1_20180806D01D_T1011_L2SG_RSRFQ_0006.h5	H5T_C_S1	
332	Processing_attributes														Input File Name 235	GC1SG1_20180806D01D_T1012_L2SG_RSRFQ_0006.h5	H5T_C_S1	
333	Processing_attributes														Input File Name 236	GC1SG1_20180806D01D_T1013_L2SG_RSRFQ_0006.h5	H5T_C_S1	
334	Processing_attributes														Input File Name 237	GC1SG1_20180806D01D_T1014_L2SG_RSRFQ_0006.h5	H5T_C_S1	
335	Processing_attributes														Input File Name 238	GC1SG1_20180806D01D_T1018_L2SG_RSRFQ_0006.h5	H5T_C_S1	
336	Processing_attributes														Input File Name 239	GC1SG1_20180806D01D_T1019_L2SG_RSRFQ_0006.h5	H5T_C_S1	
337	Processing_attributes														Input File Name 240	GC1SG1_20180806D01D_T1020_L2SG_RSRFQ_0006.h5	H5T_C_S1	
338	Processing_attributes														Input File Name 241	GC1SG1_20180806D01D_T1021_L2SG_RSRFQ_0006.h5	H5T_C_S1	
339	Processing_attributes														Input File Name 242	GC1SG1_20180806D01D_T1022_L2SG_RSRFQ_0006.h5	H5T_C_S1	
340	Processing_attributes														Input File Name 243	GC1SG1_20180806D01D_T1023_L2SG_RSRFQ_0006.h5	H5T_C_S1	
341	Processing_attributes														Input File Name 244	GC1SG1_20180806D01D_T1024_L2SG_RSRFQ_0006.h5	H5T_C_S1	
342	Processing_attributes														Input File Name 245	GC1SG1_20180806D01D_T1027_L2SG_RSRFQ_0006.h5	H5T_C_S1	
343	Processing_attributes														Input File Name 246	GC1SG1_20180806D01D_T1028_L2SG_RSRFQ_0006.h5	H5T_C_S1	
344	Processing_attributes														Input File Name 247	GC1SG1_20180806D01D_T1029_L2SG_RSRFQ_0006.h5	H5T_C_S1	
345	Processing_attributes														Input File Name 248	GC1SG1_20180806D01D_T1030_L2SG_RSRFQ_0006.h5	H5T_C_S1	
346	Processing_attributes														Input File Name 249	GC1SG1_20180806D01D_T1031_L2SG_RSRFQ_0006.h5	H5T_C_S1	
347	Processing_attributes														Input File Name 250	GC1SG1_20180806D01D_T1032_L2SG_RSRFQ_0006.h5	H5T_C_S1	
348	Processing_attributes														Input File Name 251	GC1SG1_20180806D01D_T1033_L2SG_RSRFQ_0006.h5	H5T_C_S1	
349	Processing_attributes														Input File Name 252	GC1SG1_20180806D01D_T1034_L2SG_RSRFQ_0006.h5	H5T_C_S1	
350	Processing_attributes														Input File Name 253	GC1SG1_20180806D01D_T1101_L2SG_RSRFQ_0006.h5	H5T_C_S1	
351	Processing_attributes														Input File Name 254	GC1SG1_20180806D01D_T1102_L2SG_RSRFQ_0006.h5	H5T_C_S1	
352	Processing_attributes														Input File Name 255	GC1SG1_20180806D01D_T1103_L2SG_RSRFQ_0006.h5	H5T_C_S1	
353	Processing_attributes														Input File Name 256	GC1SG1_20180806D01D_T1110_L2SG_RSRFQ_0006.h5	H5T_C_S1	
354	Processing_attributes														Input File Name 257	GC1SG1_20180806D01D_T1111_L2SG_RSRFQ_0006.h5	H5T_C_S1	
355	Processing_attributes														Input File Name 258	GC1SG1_20180806D01D_T1112_L2SG_RSRFQ_0006.h5	H5T_C_S1	
356	Processing_attributes														Input File Name 259	GC1SG1_20180806D01D_T1113_L2SG_RSRFQ_0006.h5	H5T_C_S1	
357	Processing_attributes														Input File Name 260	GC1SG1_20180806D01D_T1114_L2SG_RSRFQ_0006.h5	H5T_C_S1	
358	Processing_attributes														Input File Name 261	GC1SG1_20180806D01D_T1118_L2SG_RSRFQ_0006.h5	H5T_C_S1	
359	Processing_attributes														Input File Name 262	GC1SG1_20180806D01D_T1119_L2SG_RSRFQ_0006.h5	H5T_C_S1	
360	Processing_attributes														Input File Name 263	GC1SG1_20180806D01D_T1120_L2SG_RSRFQ_0006.h5	H5T_C_S1	

No.	Group	Dataset	Dataset Description	Type	1Dim	2Dim	3Dim	4Dim	Compress	Compress Lv.	Chunk1Dim	Chunk2Dim	Chunk3Dim	Chunk4Dim	Attribute	Attribute Value	Attribute type	Attribute Note
361	Processing_attributes														Input File Name 264	GC1SG1_20180806D01D_T1121_L2SG_RSRFQ_0006.h5	H5T_C_S1	
362	Processing_attributes														Input File Name 265	GC1SG1_20180806D01D_T1122_L2SG_RSRFQ_0006.h5	H5T_C_S1	
363	Processing_attributes														Input File Name 266	GC1SG1_20180806D01D_T1123_L2SG_RSRFQ_0006.h5	H5T_C_S1	
364	Processing_attributes														Input File Name 267	GC1SG1_20180806D01D_T1127_L2SG_RSRFQ_0006.h5	H5T_C_S1	
365	Processing_attributes														Input File Name 268	GC1SG1_20180806D01D_T1128_L2SG_RSRFQ_0006.h5	H5T_C_S1	
366	Processing_attributes														Input File Name 269	GC1SG1_20180806D01D_T1129_L2SG_RSRFQ_0006.h5	H5T_C_S1	
367	Processing_attributes														Input File Name 270	GC1SG1_20180806D01D_T1130_L2SG_RSRFQ_0006.h5	H5T_C_S1	
368	Processing_attributes														Input File Name 271	GC1SG1_20180806D01D_T1131_L2SG_RSRFQ_0006.h5	H5T_C_S1	
369	Processing_attributes														Input File Name 272	GC1SG1_20180806D01D_T1132_L2SG_RSRFQ_0006.h5	H5T_C_S1	
370	Processing_attributes														Input File Name 273	GC1SG1_20180806D01D_T1133_L2SG_RSRFQ_0006.h5	H5T_C_S1	
371	Processing_attributes														Input File Name 274	GC1SG1_20180806D01D_T1202_L2SG_RSRFQ_0006.h5	H5T_C_S1	
372	Processing_attributes														Input File Name 275	GC1SG1_20180806D01D_T1203_L2SG_RSRFQ_0006.h5	H5T_C_S1	
373	Processing_attributes														Input File Name 276	GC1SG1_20180806D01D_T1204_L2SG_RSRFQ_0006.h5	H5T_C_S1	
374	Processing_attributes														Input File Name 277	GC1SG1_20180806D01D_T1205_L2SG_RSRFQ_0006.h5	H5T_C_S1	
375	Processing_attributes														Input File Name 278	GC1SG1_20180806D01D_T1210_L2SG_RSRFQ_0006.h5	H5T_C_S1	
376	Processing_attributes														Input File Name 279	GC1SG1_20180806D01D_T1211_L2SG_RSRFQ_0006.h5	H5T_C_S1	
377	Processing_attributes														Input File Name 280	GC1SG1_20180806D01D_T1212_L2SG_RSRFQ_0006.h5	H5T_C_S1	
378	Processing_attributes														Input File Name 281	GC1SG1_20180806D01D_T1213_L2SG_RSRFQ_0006.h5	H5T_C_S1	
379	Processing_attributes														Input File Name 282	GC1SG1_20180806D01D_T1214_L2SG_RSRFQ_0006.h5	H5T_C_S1	
380	Processing_attributes														Input File Name 283	GC1SG1_20180806D01D_T1218_L2SG_RSRFQ_0006.h5	H5T_C_S1	
381	Processing_attributes														Input File Name 284	GC1SG1_20180806D01D_T1219_L2SG_RSRFQ_0006.h5	H5T_C_S1	
382	Processing_attributes														Input File Name 285	GC1SG1_20180806D01D_T1220_L2SG_RSRFQ_0006.h5	H5T_C_S1	
383	Processing_attributes														Input File Name 286	GC1SG1_20180806D01D_T1221_L2SG_RSRFQ_0006.h5	H5T_C_S1	
384	Processing_attributes														Input File Name 287	GC1SG1_20180806D01D_T1222_L2SG_RSRFQ_0006.h5	H5T_C_S1	
385	Processing_attributes														Input File Name 288	GC1SG1_20180806D01D_T1223_L2SG_RSRFQ_0006.h5	H5T_C_S1	
386	Processing_attributes														Input File Name 289	GC1SG1_20180806D01D_T1226_L2SG_RSRFQ_0006.h5	H5T_C_S1	
387	Processing_attributes														Input File Name 290	GC1SG1_20180806D01D_T1227_L2SG_RSRFQ_0006.h5	H5T_C_S1	
388	Processing_attributes														Input File Name 291	GC1SG1_20180806D01D_T1228_L2SG_RSRFQ_0006.h5	H5T_C_S1	
389	Processing_attributes														Input File Name 292	GC1SG1_20180806D01D_T1229_L2SG_RSRFQ_0006.h5	H5T_C_S1	
390	Processing_attributes														Input File Name 293	GC1SG1_20180806D01D_T1230_L2SG_RSRFQ_0006.h5	H5T_C_S1	
391	Processing_attributes														Input File Name 294	GC1SG1_20180806D01D_T1231_L2SG_RSRFQ_0006.h5	H5T_C_S1	
392	Processing_attributes														Input File Name 295	GC1SG1_20180806D01D_T1232_L2SG_RSRFQ_0006.h5	H5T_C_S1	
393	Processing_attributes														Input File Name 296	GC1SG1_20180806D01D_T1233_L2SG_RSRFQ_0006.h5	H5T_C_S1	
394	Processing_attributes														Input File Name 297	GC1SG1_20180806D01D_T1304_L2SG_RSRFQ_0006.h5	H5T_C_S1	
395	Processing_attributes														Input File Name 298	GC1SG1_20180806D01D_T1305_L2SG_RSRFQ_0006.h5	H5T_C_S1	
396	Processing_attributes														Input File Name 299	GC1SG1_20180806D01D_T1306_L2SG_RSRFQ_0006.h5	H5T_C_S1	
397	Processing_attributes														Input File Name 300	GC1SG1_20180806D01D_T1311_L2SG_RSRFQ_0006.h5	H5T_C_S1	
398	Processing_attributes														Input File Name 301	GC1SG1_20180806D01D_T1312_L2SG_RSRFQ_0006.h5	H5T_C_S1	
399	Processing_attributes														Input File Name 302	GC1SG1_20180806D01D_T1313_L2SG_RSRFQ_0006.h5	H5T_C_S1	
400	Processing_attributes														Input File Name 303	GC1SG1_20180806D01D_T1314_L2SG_RSRFQ_0006.h5	H5T_C_S1	
401	Processing_attributes														Input File Name 304	GC1SG1_20180806D01D_T1315_L2SG_RSRFQ_0006.h5	H5T_C_S1	
402	Processing_attributes														Input File Name 305	GC1SG1_20180806D01D_T1318_L2SG_RSRFQ_0006.h5	H5T_C_S1	
403	Processing_attributes														Input File Name 306	GC1SG1_20180806D01D_T1319_L2SG_RSRFQ_0006.h5	H5T_C_S1	
404	Processing_attributes														Input File Name 307	GC1SG1_20180806D01D_T1320_L2SG_RSRFQ_0006.h5	H5T_C_S1	
405	Processing_attributes														Input File Name 308	GC1SG1_20180806D01D_T1321_L2SG_RSRFQ_0006.h5	H5T_C_S1	
406	Processing_attributes														Input File Name 309	GC1SG1_20180806D01D_T1322_L2SG_RSRFQ_0006.h5	H5T_C_S1	
407	Processing_attributes														Input File Name 310	GC1SG1_20180806D01D_T1326_L2SG_RSRFQ_0006.h5	H5T_C_S1	
408	Processing_attributes														Input File Name 311	GC1SG1_20180806D01D_T1327_L2SG_RSRFQ_0006.h5	H5T_C_S1	
409	Processing_attributes														Input File Name 312	GC1SG1_20180806D01D_T1328_L2SG_RSRFQ_0006.h5	H5T_C_S1	
410	Processing_attributes														Input File Name 313	GC1SG1_20180806D01D_T1329_L2SG_RSRFQ_0006.h5	H5T_C_S1	
411	Processing_attributes														Input File Name 314	GC1SG1_20180806D01D_T1330_L2SG_RSRFQ_0006.h5	H5T_C_S1	
412	Processing_attributes														Input File Name 315	GC1SG1_20180806D01D_T1331_L2SG_RSRFQ_0006.h5	H5T_C_S1	
413	Processing_attributes														Input File Name 316	GC1SG1_20180806D01D_T1406_L2SG_RSRFQ_0006.h5	H5T_C_S1	
414	Processing_attributes														Input File Name 317	GC1SG1_20180806D01D_T1407_L2SG_RSRFQ_0006.h5	H5T_C_S1	
415	Processing_attributes														Input File Name 318	GC1SG1_20180806D01D_T1408_L2SG_RSRFQ_0006.h5	H5T_C_S1	
416	Processing_attributes														Input File Name 319	GC1SG1_20180806D01D_T1409_L2SG_RSRFQ_0006.h5	H5T_C_S1	
417	Processing_attributes														Input File Name 320	GC1SG1_20180806D01D_T1412_L2SG_RSRFQ_0006.h5	H5T_C_S1	
418	Processing_attributes														Input File Name 321	GC1SG1_20180806D01D_T1413_L2SG_RSRFQ_0006.h5	H5T_C_S1	
419	Processing_attributes														Input File Name 322	GC1SG1_20180806D01D_T1414_L2SG_RSRFQ_0006.h5	H5T_C_S1	
420	Processing_attributes														Input File Name 323	GC1SG1_20180806D01D_T1415_L2SG_RSRFQ_0006.h5	H5T_C_S1	
421	Processing_attributes														Input File Name 324	GC1SG1_20180806D01D_T1416_L2SG_RSRFQ_0006.h5	H5T_C_S1	
422	Processing_attributes														Input File Name 325	GC1SG1_20180806D01D_T1421_L2SG_RSRFQ_0006.h5	H5T_C_S1	
423	Processing_attributes														Input File Name 326	GC1SG1_20180806D01D_T1425_L2SG_RSRFQ_0006.h5	H5T_C_S1	
424	Processing_attributes														Input File Name 327	GC1SG1_20180806D01D_T1426_L2SG_RSRFQ_0006.h5	H5T_C_S1	
425	Processing_attributes														Input File Name 328	GC1SG1_20180806D01D_T1427_L2SG_RSRFQ_0006.h5	H5T_C_S1	
426	Processing_attributes														Input File Name 329	GC1SG1_20180806D01D_T1428_L2SG_RSRFQ_0006.h5	H5T_C_S1	
427	Processing_attributes														Input File Name 330	GC1SG1_20180806D01D_T1429_L2SG_RSRFQ_0006.h5	H5T_C_S1	
428	Processing_attributes														Input File Name 331	GC1SG1_20180806D01D_T1510_L2SG_RSRFQ_0006.h5	H5T_C_S1	
429	Processing_attributes														Input File Name 332	GC1SG1_20180806D01D_T1512_L2SG_RSRFQ_0006.h5	H5T_C_S1	
430	Processing_attributes														Input File Name 333	GC1SG1_20180806D01D_T1513_L2SG_RSRFQ_0006.h5	H5T_C_S1	
431	Processing_attributes														Input File Name 334	GC1SG1_20180806D01D_T1514_L2SG_RSRFQ_0006.h5	H5T_C_S1	
432	Processing_attributes														Input File Name 335	GC1SG1_20180806D01D_T1515_L2SG_RSRFQ_0006.h5	H5T_C_S1	
433	Processing_attributes														Input File Name 336	GC1SG1_20180806D01D_T1516_L2SG_RSRFQ_0006.h5	H5T_C_S1	
434	Processing_attributes														Input File Name 337	GC1SG1_20180806D01D_T1519_L2SG_RSRFQ_0006.h5	H5T_C_S1	
435	Processing_attributes														Input File Name 338	GC1SG1_20180806D01D_T1520_L2SG_RSRFQ_0006.h5	H5T_C_S1	
436	Processing_attributes														Input File Name 339	GC1SG1_20180806D01D_T1521_L2SG_RSRFQ_0006.h5	H5T_C_S1	
437	Processing_attributes														Input File Name 340	GC1SG1_20180806D01D_T1522_L2SG_RSRFQ_0006.h5	H5T_C_S1	
438	Processing_attributes														Input File Name 341	GC1SG1_20180806D01D_T1526_L2SG_RSRFQ_0006.h5	H5T_C_S1	
439	Processing_attributes														Input File Name 342	GC1SG1_20180806D01D_T1618_L2SG_RSRFQ_0006.h5	H5T_C_S1	
440	Processing_attributes														Input File Name 343	GC1SG1_20180806D01D_T1619_L2SG_RSRFQ_0006.h5	H5T_C_S1	
441	Processing_attributes														Input File Name 344	GC1SG1_20180806D01D_T1620_L2SG_RSRFQ_0006.h5	H5T_C_S1	
442	Processing_attributes														Input File Name 345	GC1SG1_20180806D01D_T1621_L2SG_RSRFQ_0006.h5	H5T_C_S1	
443	Processing_attributes														Input File Name 346	GC1SG1_20180806D01D_T1622_L2SG_RSRFQ_0006.h5	H5T_C_S1	
444	Processing_attributes														Input File Name 347	GC1SG1_20180806D01D_T1719_L2SG_RSRFQ_0006.h5	H5T_C_S1	

No.	Group	Dataset	Dataset Description	Type	1Dim	2Dim	3Dim	4Dim	Compress	Compress Lv.	Chunk1Dim	Chunk2Dim	Chunk3Dim	Chunk4Dim	Attribute	Attribute Value	Attribute type	Attribute Note
1	Geometry_data														Grid_interval	0.0416667	H5T_IEEE_F32LE	
2	Geometry_data														Grid_interval_unit	deg	H5T_C_S1	
3	Geometry_data														Image_projection	Non-map projected one dimensional array. Bin height is 1/[Grid_interval] deg. and bin width depends on its latitude (1/[Grid_interval]/cos(lat.) deg.). The area of each bin is equal. The bin is started from -180 deg. longitude to eastbound and from -90 deg. latitude (south) to 90 deg. (north).	H5T_C_S1	
4	Geometry_data														Number_of_bins	23761676	H5T_STD_I32LE	
5	Geometry_data														Lower_left_latitude	-90.0	H5T_IEEE_F32LE	
6	Geometry_data														Lower_left_longitude	-180.0	H5T_IEEE_F32LE	
7	Geometry_data														Lower_right_latitude	-90.0	H5T_IEEE_F32LE	
8	Geometry_data														Lower_right_longitude	180.0	H5T_IEEE_F32LE	
9	Geometry_data														Upper_left_latitude	90.0	H5T_IEEE_F32LE	
10	Geometry_data														Upper_left_longitude	-180.0	H5T_IEEE_F32LE	
11	Geometry_data														Upper_right_latitude	90.0	H5T_IEEE_F32LE	
12	Geometry_data														Upper_right_longitude	180.0	H5T_IEEE_F32LE	
13	Global_attributes														Algorithm_depelopper	Japan Aerospace Exploration Agency (JAXA)	H5T_C_S1	
14	Global_attributes														Dataset_description	Level-3 daily spatial binning file of Rs_VN05	H5T_C_S1	
15	Global_attributes														Product_file_name	GC1SG1_20180806D01D_X0000_3BSG_RV05F_0100.h5	H5T_C_S1	
16	Global_attributes														Product_level	Level-3	H5T_C_S1	
17	Global_attributes														Product_name	Level-3 spatial binned parameters	H5T_C_S1	
18	Global_attributes														Product_version	0100	H5T_C_S1	
19	Global_attributes														Satellite	Global Change Observation Mission - Climate (GCOM-C)	H5T_C_S1	
20	Global_attributes														Sensor	Second-generation Global Imager (SGLI)	H5T_C_S1	
21	Global_attributes														Algorithm_version	1.00	H5T_C_S1	
22	Global_attributes														Parameter_version	001.00	H5T_C_S1	
23	Global_attributes														Image_start_time	20180806 00:00:00.000	H5T_C_S1	
24	Global_attributes														Image_end_time	20180806 23:29:42.000	H5T_C_S1	
25	Image_data														Grid_interval	0.0416667	H5T_IEEE_F32LE	
26	Image_data														Grid_interval_unit	deg	H5T_C_S1	
27	Image_data														Image_projection	Non-map projected one dimensional array. Bin height is 1/[Grid_interval] deg. and bin width depends on its latitude (1/[Grid_interval]/cos(lat.) deg.). The area of each bin is equal. The bin is started from -180 deg. longitude to eastbound and from -90 deg. latitude (south) to 90 deg. (north).	H5T_C_S1	
28	Image_data														Number_of_bins	23761676	H5T_STD_I32LE	
29	Image_data														Lower_left_latitude	-90.0	H5T_IEEE_F32LE	
30	Image_data														Lower_left_longitude	-180.0	H5T_IEEE_F32LE	
31	Image_data														Lower_right_latitude	-90.0	H5T_IEEE_F32LE	
32	Image_data														Lower_right_longitude	180.0	H5T_IEEE_F32LE	
33	Image_data														Upper_left_latitude	90.0	H5T_IEEE_F32LE	
34	Image_data														Upper_left_longitude	-180.0	H5T_IEEE_F32LE	
35	Image_data														Upper_right_latitude	90.0	H5T_IEEE_F32LE	
36	Image_data														Upper_right_longitude	180.0	H5T_IEEE_F32LE	
37	Image_data	Rs_VN05_AVE		H5T_STD_U16LE	23761676				gzip	4	23761676				Error_DN	65535	H5T_STD_U16LE	
38	Image_data	Rs_VN05_AVE		H5T_STD_U16LE	23761676				gzip	4	23761676				Data_description	Average of Rs_VN05 parameter (spatial statistics)	H5T_C_S1	
39	Image_data	Rs_VN05_AVE		H5T_STD_U16LE	23761676				gzip	4	23761676				Maximum_valid_DN	65534	H5T_STD_U16LE	
40	Image_data	Rs_VN05_AVE		H5T_STD_U16LE	23761676				gzip	4	23761676				Minimum_valid_DN	0	H5T_STD_U16LE	
41	Image_data	Rs_VN05_AVE		H5T_STD_U16LE	23761676				gzip	4	23761676				Offset	0.0	H5T_IEEE_F32LE	
42	Image_data	Rs_VN05_AVE		H5T_STD_U16LE	23761676				gzip	4	23761676				Slope	0.0001	H5T_IEEE_F32LE	
43	Image_data	Rs_VN05_AVE		H5T_STD_U16LE	23761676				gzip	4	23761676				Unit	NA	H5T_C_S1	
44	Image_data	Rs_VN05_Date		H5T_STD_U8LE	23761676				gzip	4	23761676				Data_description	Date information employed in the statistics. (Always 1 for this 3BSG-daily product)	H5T_C_S1	
45	Image_data	Rs_VN05_Date		H5T_STD_U8LE	23761676				gzip	4	23761676				Error_DN	255	H5T_STD_U8LE	
46	Image_data	Rs_VN05_Date		H5T_STD_U8LE	23761676				gzip	4	23761676				Maximum_valid_DN	254	H5T_STD_U16LE	
47	Image_data	Rs_VN05_Date		H5T_STD_U8LE	23761676				gzip	4	23761676				Minimum_valid_DN	0	H5T_STD_U16LE	
48	Image_data	Rs_VN05_Date		H5T_STD_U8LE	23761676				gzip	4	23761676				Offset	0.0	H5T_IEEE_F32LE	
49	Image_data	Rs_VN05_Date		H5T_STD_U8LE	23761676				gzip	4	23761676				Slope	1.0	H5T_IEEE_F32LE	
50	Image_data	Rs_VN05_Date		H5T_STD_U8LE	23761676				gzip	4	23761676				Unit	day	H5T_C_S1	
51	Image_data	Rs_VN05_MAX		H5T_STD_U16LE	23761676				gzip	4	23761676				Data_description	Maximum of Rs_VN05 parameter (spatial statistics)	H5T_C_S1	
52	Image_data	Rs_VN05_MAX		H5T_STD_U16LE	23761676				gzip	4	23761676				Error_DN	65535	H5T_STD_U16LE	
53	Image_data	Rs_VN05_MAX		H5T_STD_U16LE	23761676				gzip	4	23761676				Maximum_valid_DN	65534	H5T_STD_U16LE	
54	Image_data	Rs_VN05_MAX		H5T_STD_U16LE	23761676				gzip	4	23761676				Minimum_valid_DN	0	H5T_STD_U16LE	
55	Image_data	Rs_VN05_MAX		H5T_STD_U16LE	23761676				gzip	4	23761676				Offset	0.0	H5T_IEEE_F32LE	
56	Image_data	Rs_VN05_MAX		H5T_STD_U16LE	23761676				gzip	4	23761676				Slope	0.0001	H5T_IEEE_F32LE	
57	Image_data	Rs_VN05_MAX		H5T_STD_U16LE	23761676				gzip	4	23761676				Unit	NA	H5T_C_S1	
58	Image_data	Rs_VN05_MIN		H5T_STD_U16LE	23761676				gzip	4	23761676				Data_description	Minimum of Rs_VN05 parameter (spatial statistics)	H5T_C_S1	
59	Image_data	Rs_VN05_MIN		H5T_STD_U16LE	23761676				gzip	4	23761676				Error_DN	65535	H5T_STD_U16LE	
60	Image_data	Rs_VN05_MIN		H5T_STD_U16LE	23761676				gzip	4	23761676				Maximum_valid_DN	65534	H5T_STD_U16LE	
61	Image_data	Rs_VN05_MIN		H5T_STD_U16LE	23761676				gzip	4	23761676				Minimum_valid_DN	0	H5T_STD_U16LE	
62	Image_data	Rs_VN05_MIN		H5T_STD_U16LE	23761676				gzip	4	23761676				Offset	0.0	H5T_IEEE_F32LE	
63	Image_data	Rs_VN05_MIN		H5T_STD_U16LE	23761676				gzip	4	23761676				Slope	0.0001	H5T_IEEE_F32LE	
64	Image_data	Rs_VN05_MIN		H5T_STD_U16LE	23761676				gzip	4	23761676				Unit	NA	H5T_C_S1	
65	Image_data	Rs_VN05_Ninput		H5T_STD_U16LE	23761676				gzip	4	23761676				Data_description	The number of input data	H5T_C_S1	
66	Image_data	Rs_VN05_Ninput		H5T_STD_U16LE	23761676				gzip	4	23761676				Error_DN	65535	H5T_STD_U16LE	
67	Image_data	Rs_VN05_Ninput		H5T_STD_U16LE	23761676				gzip	4	23761676				Maximum_valid_DN	347	H5T_STD_U16LE	
68	Image_data	Rs_VN05_Ninput		H5T_STD_U16LE	23761676				gzip	4	23761676				Minimum_valid_DN	0	H5T_STD_U16LE	
69	Image_data	Rs_VN05_Ninput		H5T_STD_U16LE	23761676				gzip	4	23761676				Offset	0.0	H5T_IEEE_F32LE	
70	Image_data	Rs_VN05_Ninput		H5T_STD_U16LE	23761676				gzip	4	23761676				Slope	1.0	H5T_IEEE_F32LE	
71	Image_data	Rs_VN05_Ninput		H5T_STD_U16LE	23761676				gzip	4	23761676				Unit	NA	H5T_C_S1	
72	Image_data	Rs_VN05_Nused		H5T_STD_U16LE	23761676				gzip	4	23761676				Data_description	The number of data used in the statistics	H5T_C_S1	
73	Image_data	Rs_VN05_Nused		H5T_STD_U16LE	23761676				gzip	4	23761676				Error_DN	65535	H5T_STD_U16LE	
74	Image_data	Rs_VN05_Nused		H5T_STD_U16LE	23761676				gzip	4	23761676				Maximum_valid_DN	347	H5T_STD_U16LE	
75	Image_data	Rs_VN05_Nused		H5T_STD_U16LE	23761676				gzip	4	23761676				Minimum_valid_DN	0	H5T_STD_U16LE	
76	Image_data	Rs_VN05_Nused		H5T_STD_U16LE	23761676				gzip	4	23761676				Offset	0.0	H5T_IEEE_F32LE	
77	Image_data	Rs_VN05_Nused		H5T_STD_U16LE	23761676				gzip	4	23761676				Slope	1.0	H5T_IEEE_F32LE	
78	Image_data	Rs_VN05_Nused		H5T_STD_U16LE	23761676				gzip	4	23761676				Unit	NA	H5T_C_S1	
79	Image_data	Rs_VN05_QA_flag		H5T_STD_U8LE	23761676				gzip	4	23761676				Data_description	QA information flag ([bit field 1-0]: water(land frac.=0%)=00, mostly water(0<land frac.<50%)=01, mostly coastal(50<land frac.<100%)=10, land(land frac=100%)=11. If no input data available, all bit fields are set to 1 (i.e., flag value = 255). If pixel value in l2 data is Error_DN, flag value = 254)	H5T_C_S1	
80	Image_data	Rs_VN05_QA_flag		H5T_STD_U8LE	23761676				gzip	4	23761676				Error_DN	255	H5T_STD_U8LE	
81	Image_data	Rs_VN05_QA_flag		H5T_STD_U8LE	23761676				gzip	4	23761676				Maximum_valid_DN	253	H5T_STD_U16LE	
82	Image_data	Rs_VN05_QA_flag		H5T_STD_U8LE	23761676				gzip	4	23761676				Minimum_valid_DN	0	H5T_STD_U16LE	
83	Image_data	Rs_VN05_QA_flag		H5T_STD_U8LE	23761676				gzip	4	23761676				Offset	0.0	H5T_IEEE_F32LE	
84	Image_data	Rs_VN05_QA_flag		H5T_STD_U8LE	23761676				gzip	4	23761676				Slope	1.0	H5T_IEEE_F32LE	
85	Image_data	Rs_VN05_QA_flag		H5T_STD_U8LE	23761676				gzip	4	23761676				Unit	NA	H5T_C_S1	
86	Image_data	Rs_VN05_RMS		H5T_STD_U16LE	23761676				gzip	4	23761676				Data_description	Root Mean Square of Rs_VN05 parameter (spatial statistics)	H5T_C_S1	
87	Image_data	Rs_VN05_RMS		H5T_STD_U16LE	23761676				gzip	4	23761676				Error_DN	65535	H5T_STD_U16LE	
88	Image_data	Rs_VN05_RMS		H5T_STD_U16LE	23761676				gzip	4	23761676				Maximum_valid_DN	65534	H5T_STD_U16LE	
89	Image_data	Rs_VN05_RMS		H5T_STD_U16LE	23761676				gzip	4	23761676				Minimum_valid_DN	0	H5T_STD_U16LE	
90	Image_data	Rs_VN05_RMS		H5T_STD_U16LE	23761676				gzip	4	23761676				Offset	0.0	H5T_IEEE_F32LE	
91	Image_data	Rs_VN05_RMS		H5T_STD_U16LE	23761676				gzip	4	23761676				Slope	0.0001	H5T_IEEE_F32LE	
92	Image_data	Rs_VN05_RMS		H5T_STD_U16LE	23761676				gzip	4	23761676				Unit	NA	H5T_C_S1	
93	Processing_attributes														Contact_point	JAXA/Earth Observation Research Center (EORC)	H5T_C_S1	
94	Processing_attributes														Processing_UT	20180808 05:43:28	H5T_C_S1	
95	Processing_attributes														Processing_organization	JAXA/GCOM-C science project	H5T_C_S1	
96	Processing_attributes														Processing_result	Good	H5T_C_S1	
97	Processing_attributes														Input_files		H5T_C_S1	
98	Processing_attributes														Input File Name 001	GC1SG1_20180806D01D_T0014_L2SG_RSRFQ_0006.h5	H5T_C_S1	
99	Processing_attributes														Input File Name 002	GC1SG1_20180806D01D_T0015_L2SG_RSRFQ_0006.h5	H5T_C_S1	
100	Processing_attributes														Input File Name 003	GC1SG1_20180806D01D_T0016_L2SG_RSRFQ_0006.h5	H5T_C_S1	
101	Processing_attributes														Input File Name 004	GC1SG1_20180806D01D_T0017_L2SG_RSRFQ_0006.h5	H5T_C_S1	
102	Processing_attributes														Input File Name 005	GC1SG1_20180806D01D_T0018_L2SG_RSRFQ_0006.h5	H5T_C_S1	
103	Processing_attributes														Input File Name 006	GC1SG1_20180806D01D_T0019_L2SG_RSRFQ_0006.h5	H5T_C_S1	
104	Processing_attributes														Input File Name 007	GC1SG1_20180806D01D_T0020_L2SG_RSRFQ_0006.h5	H5T_C_S1	
105	Processing_attributes														Input File Name 008	GC1SG1_20180806D01D_T0021_L2SG_RSRFQ_0006.h5	H5T_C_S1	
106	Processing_attributes														Input File Name 009	GC1SG1_20180806D01D_T0111_L2SG_RSRFQ_0006.h5	H5T_C_S1	
107	Processing_attributes														Input File Name 010	GC1SG1_20180806D01D_T0112_L2SG_RSRFQ_0006.h5	H5T_C_S1	
108	Processing_attributes														Input File Name 011	GC1SG1_20180806D01D_T0113_L2SG_RSRFQ_0006.h5	H5T_C_S1	
109	Processing_attributes														Input File Name 012	GC1SG1_20180806D01D_T0114_L2SG_RSRFQ_0006.h5	H5T_C_S1	
110	Processing_attributes														Input File Name 013	GC1SG1_20180806D01D_T0115_L2SG_RSRFQ_0006.h5	H5T_C_S1	
111	Processing_attributes														Input File Name 014	GC1SG1_20180806D01D_T0116_L2SG_RSRFQ_0006.h5	H5T_C_S1	
112	Processing_attributes														Input File Name 015	GC1SG1_20180806D01D_T0117_L2SG_RSRFQ_0006.h5	H5T_C_S1	
113	Processing_attributes														Input File Name 016	GC1SG1_20180806D01D_T0118_L2SG_RSRFQ_0006.h5	H5T_C_S1	
114	Processing_attributes														Input File Name 017	GC1SG1_20180806D01D_T0119_L2SG_RSRFQ_0006.h5	H5T_C_S1	
115	Processing_attributes														Input File Name 018	GC1SG1_20180806D01D_T0120_L2SG_RSRFQ_0006.h5	H5T_C_S1	
116	Processing_attributes														Input File Name 019	GC1SG1_20180806D01D_T0121_L2SG_RSRFQ_0006.h5	H5T_C_S1	

No.	Group	Dataset	Dataset Description	Type	1Dim	2Dim	3Dim	4Dim	Compress	Compress Lv.	Chunk1Dim	Chunk2Dim	Chunk3Dim	Chunk4Dim	Attribute	Attribute Value	Attribute type	Attribute Note
117	Processing_attributes														Input File Name 020	GC1SG1_20180806D01D_T0122_L2SG_RSRFQ_0006.h5	H5T_C_S1	
118	Processing_attributes														Input File Name 021	GC1SG1_20180806D01D_T0123_L2SG_RSRFQ_0006.h5	H5T_C_S1	
119	Processing_attributes														Input File Name 022	GC1SG1_20180806D01D_T0124_L2SG_RSRFQ_0006.h5	H5T_C_S1	
120	Processing_attributes														Input File Name 023	GC1SG1_20180806D01D_T0209_L2SG_RSRFQ_0006.h5	H5T_C_S1	
121	Processing_attributes														Input File Name 024	GC1SG1_20180806D01D_T0210_L2SG_RSRFQ_0006.h5	H5T_C_S1	
122	Processing_attributes														Input File Name 025	GC1SG1_20180806D01D_T0211_L2SG_RSRFQ_0006.h5	H5T_C_S1	
123	Processing_attributes														Input File Name 026	GC1SG1_20180806D01D_T0212_L2SG_RSRFQ_0006.h5	H5T_C_S1	
124	Processing_attributes														Input File Name 027	GC1SG1_20180806D01D_T0213_L2SG_RSRFQ_0006.h5	H5T_C_S1	
125	Processing_attributes														Input File Name 028	GC1SG1_20180806D01D_T0214_L2SG_RSRFQ_0006.h5	H5T_C_S1	
126	Processing_attributes														Input File Name 029	GC1SG1_20180806D01D_T0215_L2SG_RSRFQ_0006.h5	H5T_C_S1	
127	Processing_attributes														Input File Name 030	GC1SG1_20180806D01D_T0216_L2SG_RSRFQ_0006.h5	H5T_C_S1	
128	Processing_attributes														Input File Name 031	GC1SG1_20180806D01D_T0217_L2SG_RSRFQ_0006.h5	H5T_C_S1	
129	Processing_attributes														Input File Name 032	GC1SG1_20180806D01D_T0218_L2SG_RSRFQ_0006.h5	H5T_C_S1	
130	Processing_attributes														Input File Name 033	GC1SG1_20180806D01D_T0219_L2SG_RSRFQ_0006.h5	H5T_C_S1	
131	Processing_attributes														Input File Name 034	GC1SG1_20180806D01D_T0220_L2SG_RSRFQ_0006.h5	H5T_C_S1	
132	Processing_attributes														Input File Name 035	GC1SG1_20180806D01D_T0221_L2SG_RSRFQ_0006.h5	H5T_C_S1	
133	Processing_attributes														Input File Name 036	GC1SG1_20180806D01D_T0222_L2SG_RSRFQ_0006.h5	H5T_C_S1	
134	Processing_attributes														Input File Name 037	GC1SG1_20180806D01D_T0223_L2SG_RSRFQ_0006.h5	H5T_C_S1	
135	Processing_attributes														Input File Name 038	GC1SG1_20180806D01D_T0224_L2SG_RSRFQ_0006.h5	H5T_C_S1	
136	Processing_attributes														Input File Name 039	GC1SG1_20180806D01D_T0225_L2SG_RSRFQ_0006.h5	H5T_C_S1	
137	Processing_attributes														Input File Name 040	GC1SG1_20180806D01D_T0226_L2SG_RSRFQ_0006.h5	H5T_C_S1	
138	Processing_attributes														Input File Name 041	GC1SG1_20180806D01D_T0306_L2SG_RSRFQ_0006.h5	H5T_C_S1	
139	Processing_attributes														Input File Name 042	GC1SG1_20180806D01D_T0307_L2SG_RSRFQ_0006.h5	H5T_C_S1	
140	Processing_attributes														Input File Name 043	GC1SG1_20180806D01D_T0308_L2SG_RSRFQ_0006.h5	H5T_C_S1	
141	Processing_attributes														Input File Name 044	GC1SG1_20180806D01D_T0309_L2SG_RSRFQ_0006.h5	H5T_C_S1	
142	Processing_attributes														Input File Name 045	GC1SG1_20180806D01D_T0310_L2SG_RSRFQ_0006.h5	H5T_C_S1	
143	Processing_attributes														Input File Name 046	GC1SG1_20180806D01D_T0311_L2SG_RSRFQ_0006.h5	H5T_C_S1	
144	Processing_attributes														Input File Name 047	GC1SG1_20180806D01D_T0312_L2SG_RSRFQ_0006.h5	H5T_C_S1	
145	Processing_attributes														Input File Name 048	GC1SG1_20180806D01D_T0313_L2SG_RSRFQ_0006.h5	H5T_C_S1	
146	Processing_attributes														Input File Name 049	GC1SG1_20180806D01D_T0314_L2SG_RSRFQ_0006.h5	H5T_C_S1	
147	Processing_attributes														Input File Name 050	GC1SG1_20180806D01D_T0315_L2SG_RSRFQ_0006.h5	H5T_C_S1	
148	Processing_attributes														Input File Name 051	GC1SG1_20180806D01D_T0316_L2SG_RSRFQ_0006.h5	H5T_C_S1	
149	Processing_attributes														Input File Name 052	GC1SG1_20180806D01D_T0317_L2SG_RSRFQ_0006.h5	H5T_C_S1	
150	Processing_attributes														Input File Name 053	GC1SG1_20180806D01D_T0318_L2SG_RSRFQ_0006.h5	H5T_C_S1	
151	Processing_attributes														Input File Name 054	GC1SG1_20180806D01D_T0319_L2SG_RSRFQ_0006.h5	H5T_C_S1	
152	Processing_attributes														Input File Name 055	GC1SG1_20180806D01D_T0320_L2SG_RSRFQ_0006.h5	H5T_C_S1	
153	Processing_attributes														Input File Name 056	GC1SG1_20180806D01D_T0321_L2SG_RSRFQ_0006.h5	H5T_C_S1	
154	Processing_attributes														Input File Name 057	GC1SG1_20180806D01D_T0322_L2SG_RSRFQ_0006.h5	H5T_C_S1	
155	Processing_attributes														Input File Name 058	GC1SG1_20180806D01D_T0323_L2SG_RSRFQ_0006.h5	H5T_C_S1	
156	Processing_attributes														Input File Name 059	GC1SG1_20180806D01D_T0324_L2SG_RSRFQ_0006.h5	H5T_C_S1	
157	Processing_attributes														Input File Name 060	GC1SG1_20180806D01D_T0325_L2SG_RSRFQ_0006.h5	H5T_C_S1	
158	Processing_attributes														Input File Name 061	GC1SG1_20180806D01D_T0326_L2SG_RSRFQ_0006.h5	H5T_C_S1	
159	Processing_attributes														Input File Name 062	GC1SG1_20180806D01D_T0327_L2SG_RSRFQ_0006.h5	H5T_C_S1	
160	Processing_attributes														Input File Name 063	GC1SG1_20180806D01D_T0328_L2SG_RSRFQ_0006.h5	H5T_C_S1	
161	Processing_attributes														Input File Name 064	GC1SG1_20180806D01D_T0329_L2SG_RSRFQ_0006.h5	H5T_C_S1	
162	Processing_attributes														Input File Name 065	GC1SG1_20180806D01D_T0404_L2SG_RSRFQ_0006.h5	H5T_C_S1	
163	Processing_attributes														Input File Name 066	GC1SG1_20180806D01D_T0405_L2SG_RSRFQ_0006.h5	H5T_C_S1	
164	Processing_attributes														Input File Name 067	GC1SG1_20180806D01D_T0406_L2SG_RSRFQ_0006.h5	H5T_C_S1	
165	Processing_attributes														Input File Name 068	GC1SG1_20180806D01D_T0407_L2SG_RSRFQ_0006.h5	H5T_C_S1	
166	Processing_attributes														Input File Name 069	GC1SG1_20180806D01D_T0408_L2SG_RSRFQ_0006.h5	H5T_C_S1	
167	Processing_attributes														Input File Name 070	GC1SG1_20180806D01D_T0409_L2SG_RSRFQ_0006.h5	H5T_C_S1	
168	Processing_attributes														Input File Name 071	GC1SG1_20180806D01D_T0410_L2SG_RSRFQ_0006.h5	H5T_C_S1	
169	Processing_attributes														Input File Name 072	GC1SG1_20180806D01D_T0411_L2SG_RSRFQ_0006.h5	H5T_C_S1	
170	Processing_attributes														Input File Name 073	GC1SG1_20180806D01D_T0412_L2SG_RSRFQ_0006.h5	H5T_C_S1	
171	Processing_attributes														Input File Name 074	GC1SG1_20180806D01D_T0413_L2SG_RSRFQ_0006.h5	H5T_C_S1	
172	Processing_attributes														Input File Name 075	GC1SG1_20180806D01D_T0414_L2SG_RSRFQ_0006.h5	H5T_C_S1	
173	Processing_attributes														Input File Name 076	GC1SG1_20180806D01D_T0415_L2SG_RSRFQ_0006.h5	H5T_C_S1	
174	Processing_attributes														Input File Name 077	GC1SG1_20180806D01D_T0416_L2SG_RSRFQ_0006.h5	H5T_C_S1	
175	Processing_attributes														Input File Name 078	GC1SG1_20180806D01D_T0417_L2SG_RSRFQ_0006.h5	H5T_C_S1	
176	Processing_attributes														Input File Name 079	GC1SG1_20180806D01D_T0418_L2SG_RSRFQ_0006.h5	H5T_C_S1	
177	Processing_attributes														Input File Name 080	GC1SG1_20180806D01D_T0419_L2SG_RSRFQ_0006.h5	H5T_C_S1	
178	Processing_attributes														Input File Name 081	GC1SG1_20180806D01D_T0420_L2SG_RSRFQ_0006.h5	H5T_C_S1	
179	Processing_attributes														Input File Name 082	GC1SG1_20180806D01D_T0421_L2SG_RSRFQ_0006.h5	H5T_C_S1	
180	Processing_attributes														Input File Name 083	GC1SG1_20180806D01D_T0422_L2SG_RSRFQ_0006.h5	H5T_C_S1	
181	Processing_attributes														Input File Name 084	GC1SG1_20180806D01D_T0423_L2SG_RSRFQ_0006.h5	H5T_C_S1	
182	Processing_attributes														Input File Name 085	GC1SG1_20180806D01D_T0424_L2SG_RSRFQ_0006.h5	H5T_C_S1	
183	Processing_attributes														Input File Name 086	GC1SG1_20180806D01D_T0425_L2SG_RSRFQ_0006.h5	H5T_C_S1	
184	Processing_attributes														Input File Name 087	GC1SG1_20180806D01D_T0426_L2SG_RSRFQ_0006.h5	H5T_C_S1	
185	Processing_attributes														Input File Name 088	GC1SG1_20180806D01D_T0427_L2SG_RSRFQ_0006.h5	H5T_C_S1	
186	Processing_attributes														Input File Name 089	GC1SG1_20180806D01D_T0428_L2SG_RSRFQ_0006.h5	H5T_C_S1	
187	Processing_attributes														Input File Name 090	GC1SG1_20180806D01D_T0429_L2SG_RSRFQ_0006.h5	H5T_C_S1	
188	Processing_attributes														Input File Name 091	GC1SG1_20180806D01D_T0430_L2SG_RSRFQ_0006.h5	H5T_C_S1	
189	Processing_attributes														Input File Name 092	GC1SG1_20180806D01D_T0431_L2SG_RSRFQ_0006.h5	H5T_C_S1	
190	Processing_attributes														Input File Name 093	GC1SG1_20180806D01D_T0505_L2SG_RSRFQ_0006.h5	H5T_C_S1	
191	Processing_attributes														Input File Name 094	GC1SG1_20180806D01D_T0506_L2SG_RSRFQ_0006.h5	H5T_C_S1	
192	Processing_attributes														Input File Name 095	GC1SG1_20180806D01D_T0507_L2SG_RSRFQ_0006.h5	H5T_C_S1	
193	Processing_attributes														Input File Name 096	GC1SG1_20180806D01D_T0508_L2SG_RSRFQ_0006.h5	H5T_C_S1	
194	Processing_attributes														Input File Name 097	GC1SG1_20180806D01D_T0509_L2SG_RSRFQ_0006.h5	H5T_C_S1	
195	Processing_attributes														Input File Name 098	GC1SG1_20180806D01D_T0510_L2SG_RSRFQ_0006.h5	H5T_C_S1	
196	Processing_attributes														Input File Name 099	GC1SG1_20180806D01D_T0511_L2SG_RSRFQ_0006.h5	H5T_C_S1	
197	Processing_attributes														Input File Name 100	GC1SG1_20180806D01D_T0512_L2SG_RSRFQ_0006.h5	H5T_C_S1	
198	Processing_attributes														Input File Name 101	GC1SG1_20180806D01D_T0513_L2SG_RSRFQ_0006.h5	H5T_C_S1	
199	Processing_attributes														Input File Name 102	GC1SG1_20180806D01D_T0514_L2SG_RSRFQ_0006.h5	H5T_C_S1	
200	Processing_attributes														Input File Name 103	GC1SG1_20180806D01D_T0516_L2SG_RSRFQ_0006.h5	H5T_C_S1	
201	Processing_attributes														Input File Name 104	GC1SG1_20180806D01D_T0517_L2SG_RSRFQ_0006.h5	H5T_C_S1	
202	Processing_attributes														Input File Name 105	GC1SG1_20180806D01D_T0518_L2SG_RSRFQ_0006.h5	H5T_C_S1	
203	Processing_attributes														Input File Name 106	GC1SG1_20180806D01D_T0519_L2SG_RSRFQ_0006.h5	H5T_C_S1	
204	Processing_attributes														Input File Name 107	GC1SG1_20180806D01D_T0520_L2SG_RSRFQ_0006.h5	H5T_C_S1	
205	Processing_attributes														Input File Name 108	GC1SG1_20180806D01D_T0521_L2SG_RSRFQ_0006.h5	H5T_C_S1	
206	Processing_attributes														Input File Name 109	GC1SG1_20180806D01D_T0522_L2SG_RSRFQ_0006.h5	H5T_C_S1	
207	Processing_attributes														Input File Name 110	GC1SG1_20180806D01D_T0523_L2SG_RSRFQ_0006.h5	H5T_C_S1	
208	Processing_attributes														Input File Name 111	GC1SG1_20180806D01D_T0524_L2SG_RSRFQ_0006.h5	H5T_C_S1	
209	Processing_attributes														Input File Name 112	GC1SG1_20180806D01D_T0525_L2SG_RSRFQ_0006.h5	H5T_C_S1	
210	Processing_attributes														Input File Name 113	GC1SG1_20180806D01D_T0526_L2SG_RSRFQ_0006.h5	H5T_C_S1	
211	Processing_attributes														Input File Name 114	GC1SG1_20180806D01D_T0527_L2SG_RSRFQ_0006.h5	H5T_C_S1	
212	Processing_attributes														Input File Name 115	GC1SG1_20180806D01D_T0528_L2SG_RSRFQ_0006.h5	H5T_C_S1	
213	Processing_attributes														Input File Name 116	GC1SG1_20180806D01D_T0529_L2SG_RSRFQ_0006.h5	H5T_C_S1	
214	Processing_attributes														Input File Name 117	GC1SG1_20180806D01D_T0530_L2SG_RSRFQ_0006.h5	H5T_C_S1	
215	Processing_attributes														Input File Name 118	GC1SG1_20180806D01D_T0531_L2SG_RSRFQ_0006.h5	H5T_C_S1	
216	Processing_attributes														Input File Name 119	GC1SG1_20180806D01D_T0601_L2SG_RSRFQ_0006.h5	H5T_C_S1	
217	Processing_attributes														Input File Name 120	GC1SG1_20180806D01D_T0602_L2SG_RSRFQ_0006.h5	H5T_C_S1	
218	Processing_attributes														Input File Name 121	GC1SG1_20180806D01D_T0603_L2SG_RSRFQ_0006.h5	H5T_C_S1	
219	Processing_attributes														Input File Name 122	GC1SG1_20180806D01D_T0605_L2SG_RSRFQ_0006.h5	H5T_C_S1	
220	Processing_attributes														Input File Name 123	GC1SG1_20180806D01D_T0606_L2SG_RSRFQ_0006.h5	H5T_C_S1	
221	Processing_attributes														Input File Name 124	GC1SG1_20180806D01D_T0607_L2SG_RSRFQ_0006.h5	H5T_C_S1	
222	Processing_attributes														Input File Name 125	GC1SG1_20180806D01D_T0608_L2SG_RSRFQ_0006.h5	H5T_C_S1	
223	Processing_attributes														Input File Name 126	GC1SG1_20180806D01D_T0609_L2SG_RSRFQ_0006.h5	H5T_C_S1	
224	Processing_attributes														Input File Name 127	GC1SG1_20180806D01D_T0610_L2SG_RSRFQ_0006.h5	H5T_C_S1	
225	Processing_attributes														Input File Name 128	GC1SG1_20180806D01D_T0611_L2SG_RSRFQ_0006.h5	H5T_C_S1	
226	Processing_attributes														Input File Name 129	GC1SG1_20180806D01D_T0612_L2SG_RSRFQ_0006.h5	H5T_C_S1	
227	Processing_attributes														Input File Name 130	GC1SG1_20180806D01D_T0616_L2SG_RSRFQ_0006.h5	H5T_C_S1	
228	Processing_attributes														Input File Name 131	GC1SG1_20180806D01D_T0617_L2SG_RSRFQ_0006.h5	H5T_C_S1	
229	Processing_attributes														Input File Name 132	GC1SG1_20180806D01D_T0618_L2SG_RSRFQ_0006.h5	H5T_C_S1	
230	Processing_attributes														Input File Name 133	GC1SG1_20180806D01D_T0619_L2SG_RSRFQ_0006.h5	H5T_C_S1	
231	Processing_attributes														Input File Name 134	GC1SG1_20180806D01D_T0620_L2SG_RSRFQ_0006.h5	H5T_C_S1	
232	Processing_attributes														Input File Name 135	GC1SG1_20180806D01D_T0621_L2SG_RSRFQ_0006.h5	H5T_C_S1	
233	Processing_attributes														Input File Name 136	GC1SG1_20180806D01D_T0622_L2SG_RSRFQ_0006.h5	H5T_C_S1	
234	Processing_attributes														Input File Name 137	GC1SG1_20180806D01D_T0623_L2SG_RSRFQ_0006.h5	H5T_C_S1	
235	Processing_attributes														Input File Name 138	GC1SG1_20180806D01D_T0624_L2SG_RSRFQ_0006.h5	H5T_C_S1	
236	Processing_attributes														Input File Name 139	GC1SG1_20180806D01D_T0625_L2SG_RSRFQ_0006.h5	H5T_C_S1	
237	Processing_attributes														Input File Name 140	GC1SG1_20180806D01D_T0626_L2SG_RSRFQ_0006.h5	H5T_C_S1	
238	Processing_attributes														Input File Name 141	GC1SG1_20180806D01D_T0627_L2SG_RSRFQ_0006.h5	H5T_C_S1	

No.	Group	Dataset	Dataset Description	Type	1Dim	2Dim	3Dim	4Dim	Compress	Compress Lv.	Chunk1Dim	Chunk2Dim	Chunk3Dim	Chunk4Dim	Attribute	Attribute Value	Attribute type	Attribute Note
239	Processing_attributes														Input File Name 142	GC1SG1_20180806D01D_T0628_L2SG_RSRFQ_0006.h5	H5T_C_S1	
240	Processing_attributes														Input File Name 143	GC1SG1_20180806D01D_T0629_L2SG_RSRFQ_0006.h5	H5T_C_S1	
241	Processing_attributes														Input File Name 144	GC1SG1_20180806D01D_T0630_L2SG_RSRFQ_0006.h5	H5T_C_S1	
242	Processing_attributes														Input File Name 145	GC1SG1_20180806D01D_T0631_L2SG_RSRFQ_0006.h5	H5T_C_S1	
243	Processing_attributes														Input File Name 146	GC1SG1_20180806D01D_T0701_L2SG_RSRFQ_0006.h5	H5T_C_S1	
244	Processing_attributes														Input File Name 147	GC1SG1_20180806D01D_T0702_L2SG_RSRFQ_0006.h5	H5T_C_S1	
245	Processing_attributes														Input File Name 148	GC1SG1_20180806D01D_T0703_L2SG_RSRFQ_0006.h5	H5T_C_S1	
246	Processing_attributes														Input File Name 149	GC1SG1_20180806D01D_T0706_L2SG_RSRFQ_0006.h5	H5T_C_S1	
247	Processing_attributes														Input File Name 150	GC1SG1_20180806D01D_T0707_L2SG_RSRFQ_0006.h5	H5T_C_S1	
248	Processing_attributes														Input File Name 151	GC1SG1_20180806D01D_T0708_L2SG_RSRFQ_0006.h5	H5T_C_S1	
249	Processing_attributes														Input File Name 152	GC1SG1_20180806D01D_T0709_L2SG_RSRFQ_0006.h5	H5T_C_S1	
250	Processing_attributes														Input File Name 153	GC1SG1_20180806D01D_T0710_L2SG_RSRFQ_0006.h5	H5T_C_S1	
251	Processing_attributes														Input File Name 154	GC1SG1_20180806D01D_T0711_L2SG_RSRFQ_0006.h5	H5T_C_S1	
252	Processing_attributes														Input File Name 155	GC1SG1_20180806D01D_T0712_L2SG_RSRFQ_0006.h5	H5T_C_S1	
253	Processing_attributes														Input File Name 156	GC1SG1_20180806D01D_T0716_L2SG_RSRFQ_0006.h5	H5T_C_S1	
254	Processing_attributes														Input File Name 157	GC1SG1_20180806D01D_T0717_L2SG_RSRFQ_0006.h5	H5T_C_S1	
255	Processing_attributes														Input File Name 158	GC1SG1_20180806D01D_T0718_L2SG_RSRFQ_0006.h5	H5T_C_S1	
256	Processing_attributes														Input File Name 159	GC1SG1_20180806D01D_T0719_L2SG_RSRFQ_0006.h5	H5T_C_S1	
257	Processing_attributes														Input File Name 160	GC1SG1_20180806D01D_T0720_L2SG_RSRFQ_0006.h5	H5T_C_S1	
258	Processing_attributes														Input File Name 161	GC1SG1_20180806D01D_T0721_L2SG_RSRFQ_0006.h5	H5T_C_S1	
259	Processing_attributes														Input File Name 162	GC1SG1_20180806D01D_T0722_L2SG_RSRFQ_0006.h5	H5T_C_S1	
260	Processing_attributes														Input File Name 163	GC1SG1_20180806D01D_T0723_L2SG_RSRFQ_0006.h5	H5T_C_S1	
261	Processing_attributes														Input File Name 164	GC1SG1_20180806D01D_T0724_L2SG_RSRFQ_0006.h5	H5T_C_S1	
262	Processing_attributes														Input File Name 165	GC1SG1_20180806D01D_T0725_L2SG_RSRFQ_0006.h5	H5T_C_S1	
263	Processing_attributes														Input File Name 166	GC1SG1_20180806D01D_T0726_L2SG_RSRFQ_0006.h5	H5T_C_S1	
264	Processing_attributes														Input File Name 167	GC1SG1_20180806D01D_T0727_L2SG_RSRFQ_0006.h5	H5T_C_S1	
265	Processing_attributes														Input File Name 168	GC1SG1_20180806D01D_T0728_L2SG_RSRFQ_0006.h5	H5T_C_S1	
266	Processing_attributes														Input File Name 169	GC1SG1_20180806D01D_T0729_L2SG_RSRFQ_0006.h5	H5T_C_S1	
267	Processing_attributes														Input File Name 170	GC1SG1_20180806D01D_T0730_L2SG_RSRFQ_0006.h5	H5T_C_S1	
268	Processing_attributes														Input File Name 171	GC1SG1_20180806D01D_T0731_L2SG_RSRFQ_0006.h5	H5T_C_S1	
269	Processing_attributes														Input File Name 172	GC1SG1_20180806D01D_T0732_L2SG_RSRFQ_0006.h5	H5T_C_S1	
270	Processing_attributes														Input File Name 173	GC1SG1_20180806D01D_T0801_L2SG_RSRFQ_0006.h5	H5T_C_S1	
271	Processing_attributes														Input File Name 174	GC1SG1_20180806D01D_T0807_L2SG_RSRFQ_0006.h5	H5T_C_S1	
272	Processing_attributes														Input File Name 175	GC1SG1_20180806D01D_T0807_L2SG_RSRFQ_0006.h5	H5T_C_S1	
273	Processing_attributes														Input File Name 176	GC1SG1_20180806D01D_T0808_L2SG_RSRFQ_0006.h5	H5T_C_S1	
274	Processing_attributes														Input File Name 177	GC1SG1_20180806D01D_T0809_L2SG_RSRFQ_0006.h5	H5T_C_S1	
275	Processing_attributes														Input File Name 178	GC1SG1_20180806D01D_T0810_L2SG_RSRFQ_0006.h5	H5T_C_S1	
276	Processing_attributes														Input File Name 179	GC1SG1_20180806D01D_T0811_L2SG_RSRFQ_0006.h5	H5T_C_S1	
277	Processing_attributes														Input File Name 180	GC1SG1_20180806D01D_T0812_L2SG_RSRFQ_0006.h5	H5T_C_S1	
278	Processing_attributes														Input File Name 181	GC1SG1_20180806D01D_T0813_L2SG_RSRFQ_0006.h5	H5T_C_S1	
279	Processing_attributes														Input File Name 182	GC1SG1_20180806D01D_T0814_L2SG_RSRFQ_0006.h5	H5T_C_S1	
280	Processing_attributes														Input File Name 183	GC1SG1_20180806D01D_T0815_L2SG_RSRFQ_0006.h5	H5T_C_S1	
281	Processing_attributes														Input File Name 184	GC1SG1_20180806D01D_T0816_L2SG_RSRFQ_0006.h5	H5T_C_S1	
282	Processing_attributes														Input File Name 185	GC1SG1_20180806D01D_T0817_L2SG_RSRFQ_0006.h5	H5T_C_S1	
283	Processing_attributes														Input File Name 186	GC1SG1_20180806D01D_T0818_L2SG_RSRFQ_0006.h5	H5T_C_S1	
284	Processing_attributes														Input File Name 187	GC1SG1_20180806D01D_T0819_L2SG_RSRFQ_0006.h5	H5T_C_S1	
285	Processing_attributes														Input File Name 188	GC1SG1_20180806D01D_T0820_L2SG_RSRFQ_0006.h5	H5T_C_S1	
286	Processing_attributes														Input File Name 189	GC1SG1_20180806D01D_T0821_L2SG_RSRFQ_0006.h5	H5T_C_S1	
287	Processing_attributes														Input File Name 190	GC1SG1_20180806D01D_T0822_L2SG_RSRFQ_0006.h5	H5T_C_S1	
288	Processing_attributes														Input File Name 191	GC1SG1_20180806D01D_T0823_L2SG_RSRFQ_0006.h5	H5T_C_S1	
289	Processing_attributes														Input File Name 192	GC1SG1_20180806D01D_T0824_L2SG_RSRFQ_0006.h5	H5T_C_S1	
290	Processing_attributes														Input File Name 193	GC1SG1_20180806D01D_T0825_L2SG_RSRFQ_0006.h5	H5T_C_S1	
291	Processing_attributes														Input File Name 194	GC1SG1_20180806D01D_T0826_L2SG_RSRFQ_0006.h5	H5T_C_S1	
292	Processing_attributes														Input File Name 195	GC1SG1_20180806D01D_T0827_L2SG_RSRFQ_0006.h5	H5T_C_S1	
293	Processing_attributes														Input File Name 196	GC1SG1_20180806D01D_T0828_L2SG_RSRFQ_0006.h5	H5T_C_S1	
294	Processing_attributes														Input File Name 197	GC1SG1_20180806D01D_T0829_L2SG_RSRFQ_0006.h5	H5T_C_S1	
295	Processing_attributes														Input File Name 198	GC1SG1_20180806D01D_T0830_L2SG_RSRFQ_0006.h5	H5T_C_S1	
296	Processing_attributes														Input File Name 199	GC1SG1_20180806D01D_T0831_L2SG_RSRFQ_0006.h5	H5T_C_S1	
297	Processing_attributes														Input File Name 200	GC1SG1_20180806D01D_T0832_L2SG_RSRFQ_0006.h5	H5T_C_S1	
298	Processing_attributes														Input File Name 201	GC1SG1_20180806D01D_T0900_L2SG_RSRFQ_0006.h5	H5T_C_S1	
299	Processing_attributes														Input File Name 202	GC1SG1_20180806D01D_T0901_L2SG_RSRFQ_0006.h5	H5T_C_S1	
300	Processing_attributes														Input File Name 203	GC1SG1_20180806D01D_T0908_L2SG_RSRFQ_0006.h5	H5T_C_S1	
301	Processing_attributes														Input File Name 204	GC1SG1_20180806D01D_T0909_L2SG_RSRFQ_0006.h5	H5T_C_S1	
302	Processing_attributes														Input File Name 205	GC1SG1_20180806D01D_T0910_L2SG_RSRFQ_0006.h5	H5T_C_S1	
303	Processing_attributes														Input File Name 206	GC1SG1_20180806D01D_T0911_L2SG_RSRFQ_0006.h5	H5T_C_S1	
304	Processing_attributes														Input File Name 207	GC1SG1_20180806D01D_T0912_L2SG_RSRFQ_0006.h5	H5T_C_S1	
305	Processing_attributes														Input File Name 208	GC1SG1_20180806D01D_T0913_L2SG_RSRFQ_0006.h5	H5T_C_S1	
306	Processing_attributes														Input File Name 209	GC1SG1_20180806D01D_T0914_L2SG_RSRFQ_0006.h5	H5T_C_S1	
307	Processing_attributes														Input File Name 210	GC1SG1_20180806D01D_T0915_L2SG_RSRFQ_0006.h5	H5T_C_S1	
308	Processing_attributes														Input File Name 211	GC1SG1_20180806D01D_T0916_L2SG_RSRFQ_0006.h5	H5T_C_S1	
309	Processing_attributes														Input File Name 212	GC1SG1_20180806D01D_T0917_L2SG_RSRFQ_0006.h5	H5T_C_S1	
310	Processing_attributes														Input File Name 213	GC1SG1_20180806D01D_T0918_L2SG_RSRFQ_0006.h5	H5T_C_S1	
311	Processing_attributes														Input File Name 214	GC1SG1_20180806D01D_T0919_L2SG_RSRFQ_0006.h5	H5T_C_S1	
312	Processing_attributes														Input File Name 215	GC1SG1_20180806D01D_T0920_L2SG_RSRFQ_0006.h5	H5T_C_S1	
313	Processing_attributes														Input File Name 216	GC1SG1_20180806D01D_T0921_L2SG_RSRFQ_0006.h5	H5T_C_S1	
314	Processing_attributes														Input File Name 217	GC1SG1_20180806D01D_T0922_L2SG_RSRFQ_0006.h5	H5T_C_S1	
315	Processing_attributes														Input File Name 218	GC1SG1_20180806D01D_T0923_L2SG_RSRFQ_0006.h5	H5T_C_S1	
316	Processing_attributes														Input File Name 219	GC1SG1_20180806D01D_T0924_L2SG_RSRFQ_0006.h5	H5T_C_S1	
317	Processing_attributes														Input File Name 220	GC1SG1_20180806D01D_T0925_L2SG_RSRFQ_0006.h5	H5T_C_S1	
318	Processing_attributes														Input File Name 221	GC1SG1_20180806D01D_T0926_L2SG_RSRFQ_0006.h5	H5T_C_S1	
319	Processing_attributes														Input File Name 222	GC1SG1_20180806D01D_T0927_L2SG_RSRFQ_0006.h5	H5T_C_S1	
320	Processing_attributes														Input File Name 223	GC1SG1_20180806D01D_T0928_L2SG_RSRFQ_0006.h5	H5T_C_S1	
321	Processing_attributes														Input File Name 224	GC1SG1_20180806D01D_T0929_L2SG_RSRFQ_0006.h5	H5T_C_S1	
322	Processing_attributes														Input File Name 225	GC1SG1_20180806D01D_T0930_L2SG_RSRFQ_0006.h5	H5T_C_S1	
323	Processing_attributes														Input File Name 226	GC1SG1_20180806D01D_T0931_L2SG_RSRFQ_0006.h5	H5T_C_S1	
324	Processing_attributes														Input File Name 227	GC1SG1_20180806D01D_T0932_L2SG_RSRFQ_0006.h5	H5T_C_S1	
325	Processing_attributes														Input File Name 228	GC1SG1_20180806D01D_T0933_L2SG_RSRFQ_0006.h5	H5T_C_S1	
326	Processing_attributes														Input File Name 229	GC1SG1_20180806D01D_T0934_L2SG_RSRFQ_0006.h5	H5T_C_S1	
327	Processing_attributes														Input File Name 230	GC1SG1_20180806D01D_T1000_L2SG_RSRFQ_0006.h5	H5T_C_S1	
328	Processing_attributes														Input File Name 231	GC1SG1_20180806D01D_T1001_L2SG_RSRFQ_0006.h5	H5T_C_S1	
329	Processing_attributes														Input File Name 232	GC1SG1_20180806D01D_T1002_L2SG_RSRFQ_0006.h5	H5T_C_S1	
330	Processing_attributes														Input File Name 233	GC1SG1_20180806D01D_T1010_L2SG_RSRFQ_0006.h5	H5T_C_S1	
331	Processing_attributes														Input File Name 234	GC1SG1_20180806D01D_T1011_L2SG_RSRFQ_0006.h5	H5T_C_S1	
332	Processing_attributes														Input File Name 235	GC1SG1_20180806D01D_T1012_L2SG_RSRFQ_0006.h5	H5T_C_S1	
333	Processing_attributes														Input File Name 236	GC1SG1_20180806D01D_T1013_L2SG_RSRFQ_0006.h5	H5T_C_S1	
334	Processing_attributes														Input File Name 237	GC1SG1_20180806D01D_T1014_L2SG_RSRFQ_0006.h5	H5T_C_S1	
335	Processing_attributes														Input File Name 238	GC1SG1_20180806D01D_T1018_L2SG_RSRFQ_0006.h5	H5T_C_S1	
336	Processing_attributes														Input File Name 239	GC1SG1_20180806D01D_T1019_L2SG_RSRFQ_0006.h5	H5T_C_S1	
337	Processing_attributes														Input File Name 240	GC1SG1_20180806D01D_T1020_L2SG_RSRFQ_0006.h5	H5T_C_S1	
338	Processing_attributes														Input File Name 241	GC1SG1_20180806D01D_T1021_L2SG_RSRFQ_0006.h5	H5T_C_S1	
339	Processing_attributes														Input File Name 242	GC1SG1_20180806D01D_T1022_L2SG_RSRFQ_0006.h5	H5T_C_S1	
340	Processing_attributes														Input File Name 243	GC1SG1_20180806D01D_T1023_L2SG_RSRFQ_0006.h5	H5T_C_S1	
341	Processing_attributes														Input File Name 244	GC1SG1_20180806D01D_T1024_L2SG_RSRFQ_0006.h5	H5T_C_S1	
342	Processing_attributes														Input File Name 245	GC1SG1_20180806D01D_T1027_L2SG_RSRFQ_0006.h5	H5T_C_S1	
343	Processing_attributes														Input File Name 246	GC1SG1_20180806D01D_T1028_L2SG_RSRFQ_0006.h5	H5T_C_S1	
344	Processing_attributes														Input File Name 247	GC1SG1_20180806D01D_T1029_L2SG_RSRFQ_0006.h5	H5T_C_S1	
345	Processing_attributes														Input File Name 248	GC1SG1_20180806D01D_T1030_L2SG_RSRFQ_0006.h5	H5T_C_S1	
346	Processing_attributes														Input File Name 249	GC1SG1_20180806D01D_T1031_L2SG_RSRFQ_0006.h5	H5T_C_S1	
347	Processing_attributes														Input File Name 250	GC1SG1_20180806D01D_T1032_L2SG_RSRFQ_0006.h5	H5T_C_S1	
348	Processing_attributes														Input File Name 251	GC1SG1_20180806D01D_T1033_L2SG_RSRFQ_0006.h5	H5T_C_S1	
349	Processing_attributes														Input File Name 252	GC1SG1_20180806D01D_T1034_L2SG_RSRFQ_0006.h5	H5T_C_S1	
350	Processing_attributes														Input File Name 253	GC1SG1_20180806D01D_T1101_L2SG_RSRFQ_0006.h5	H5T_C_S1	
351	Processing_attributes														Input File Name 254	GC1SG1_20180806D01D_T1102_L2SG_RSRFQ_0006.h5	H5T_C_S1	
352	Processing_attributes														Input File Name 255	GC1SG1_20180806D01D_T1103_L2SG_RSRFQ_0006.h5	H5T_C_S1	
353	Processing_attributes														Input File Name 256	GC1SG1_20180806D01D_T1110_L2SG_RSRFQ_0006.h5	H5T_C_S1	
354	Processing_attributes														Input File Name 257	GC1SG1_20180806D01D_T1111_L2SG_RSRFQ_0006.h5	H5T_C_S1	
355	Processing_attributes														Input File Name 258	GC1SG1_20180806D01D_T1112_L2SG_RSRFQ_0006.h5	H5T_C_S1	
356	Processing_attributes														Input File Name 259	GC1SG1_20180806D01D_T1113_L2SG_RSRFQ_0006.h5	H5T_C_S1	
357	Processing_attributes														Input File Name 260	GC1SG1_20180806D01D_T1114_L2SG_RSRFQ_0006.h5	H5T_C_S1	
358	Processing_attributes														Input File Name 261	GC1SG1_20180806D01D_T1118_L2SG_RSRFQ_0006.h5	H5T_C_S1	
359	Processing_attributes														Input File Name 262	GC1SG1_20180806D01D_T1119_L2SG_RSRFQ_0006.h5	H5T_C_S1	
360	Processing_attributes														Input File Name 263	GC1SG1_20180806D01D_T1120_L2SG_RSRFQ_0006.h5	H5T_C_S1	

No.	Group	Dataset	Dataset Description	Type	1Dim	2Dim	3Dim	4Dim	Compress	Compress Lv.	Chunk1Dim	Chunk2Dim	Chunk3Dim	Chunk4Dim	Attribute	Attribute Value	Attribute type	Attribute Note
361	Processing_attributes														Input File Name 264	GC1SG1_20180806D01D_T1121_L2SG_RSRFQ_0006.h5	H5T_C_S1	
362	Processing_attributes														Input File Name 265	GC1SG1_20180806D01D_T1122_L2SG_RSRFQ_0006.h5	H5T_C_S1	
363	Processing_attributes														Input File Name 266	GC1SG1_20180806D01D_T1123_L2SG_RSRFQ_0006.h5	H5T_C_S1	
364	Processing_attributes														Input File Name 267	GC1SG1_20180806D01D_T1127_L2SG_RSRFQ_0006.h5	H5T_C_S1	
365	Processing_attributes														Input File Name 268	GC1SG1_20180806D01D_T1128_L2SG_RSRFQ_0006.h5	H5T_C_S1	
366	Processing_attributes														Input File Name 269	GC1SG1_20180806D01D_T1129_L2SG_RSRFQ_0006.h5	H5T_C_S1	
367	Processing_attributes														Input File Name 270	GC1SG1_20180806D01D_T1130_L2SG_RSRFQ_0006.h5	H5T_C_S1	
368	Processing_attributes														Input File Name 271	GC1SG1_20180806D01D_T1131_L2SG_RSRFQ_0006.h5	H5T_C_S1	
369	Processing_attributes														Input File Name 272	GC1SG1_20180806D01D_T1132_L2SG_RSRFQ_0006.h5	H5T_C_S1	
370	Processing_attributes														Input File Name 273	GC1SG1_20180806D01D_T1133_L2SG_RSRFQ_0006.h5	H5T_C_S1	
371	Processing_attributes														Input File Name 274	GC1SG1_20180806D01D_T1202_L2SG_RSRFQ_0006.h5	H5T_C_S1	
372	Processing_attributes														Input File Name 275	GC1SG1_20180806D01D_T1203_L2SG_RSRFQ_0006.h5	H5T_C_S1	
373	Processing_attributes														Input File Name 276	GC1SG1_20180806D01D_T1204_L2SG_RSRFQ_0006.h5	H5T_C_S1	
374	Processing_attributes														Input File Name 277	GC1SG1_20180806D01D_T1205_L2SG_RSRFQ_0006.h5	H5T_C_S1	
375	Processing_attributes														Input File Name 278	GC1SG1_20180806D01D_T1210_L2SG_RSRFQ_0006.h5	H5T_C_S1	
376	Processing_attributes														Input File Name 279	GC1SG1_20180806D01D_T1211_L2SG_RSRFQ_0006.h5	H5T_C_S1	
377	Processing_attributes														Input File Name 280	GC1SG1_20180806D01D_T1212_L2SG_RSRFQ_0006.h5	H5T_C_S1	
378	Processing_attributes														Input File Name 281	GC1SG1_20180806D01D_T1213_L2SG_RSRFQ_0006.h5	H5T_C_S1	
379	Processing_attributes														Input File Name 282	GC1SG1_20180806D01D_T1214_L2SG_RSRFQ_0006.h5	H5T_C_S1	
380	Processing_attributes														Input File Name 283	GC1SG1_20180806D01D_T1218_L2SG_RSRFQ_0006.h5	H5T_C_S1	
381	Processing_attributes														Input File Name 284	GC1SG1_20180806D01D_T1219_L2SG_RSRFQ_0006.h5	H5T_C_S1	
382	Processing_attributes														Input File Name 285	GC1SG1_20180806D01D_T1220_L2SG_RSRFQ_0006.h5	H5T_C_S1	
383	Processing_attributes														Input File Name 286	GC1SG1_20180806D01D_T1221_L2SG_RSRFQ_0006.h5	H5T_C_S1	
384	Processing_attributes														Input File Name 287	GC1SG1_20180806D01D_T1222_L2SG_RSRFQ_0006.h5	H5T_C_S1	
385	Processing_attributes														Input File Name 288	GC1SG1_20180806D01D_T1223_L2SG_RSRFQ_0006.h5	H5T_C_S1	
386	Processing_attributes														Input File Name 289	GC1SG1_20180806D01D_T1226_L2SG_RSRFQ_0006.h5	H5T_C_S1	
387	Processing_attributes														Input File Name 290	GC1SG1_20180806D01D_T1227_L2SG_RSRFQ_0006.h5	H5T_C_S1	
388	Processing_attributes														Input File Name 291	GC1SG1_20180806D01D_T1228_L2SG_RSRFQ_0006.h5	H5T_C_S1	
389	Processing_attributes														Input File Name 292	GC1SG1_20180806D01D_T1229_L2SG_RSRFQ_0006.h5	H5T_C_S1	
390	Processing_attributes														Input File Name 293	GC1SG1_20180806D01D_T1230_L2SG_RSRFQ_0006.h5	H5T_C_S1	
391	Processing_attributes														Input File Name 294	GC1SG1_20180806D01D_T1231_L2SG_RSRFQ_0006.h5	H5T_C_S1	
392	Processing_attributes														Input File Name 295	GC1SG1_20180806D01D_T1232_L2SG_RSRFQ_0006.h5	H5T_C_S1	
393	Processing_attributes														Input File Name 296	GC1SG1_20180806D01D_T1233_L2SG_RSRFQ_0006.h5	H5T_C_S1	
394	Processing_attributes														Input File Name 297	GC1SG1_20180806D01D_T1304_L2SG_RSRFQ_0006.h5	H5T_C_S1	
395	Processing_attributes														Input File Name 298	GC1SG1_20180806D01D_T1305_L2SG_RSRFQ_0006.h5	H5T_C_S1	
396	Processing_attributes														Input File Name 299	GC1SG1_20180806D01D_T1306_L2SG_RSRFQ_0006.h5	H5T_C_S1	
397	Processing_attributes														Input File Name 300	GC1SG1_20180806D01D_T1311_L2SG_RSRFQ_0006.h5	H5T_C_S1	
398	Processing_attributes														Input File Name 301	GC1SG1_20180806D01D_T1312_L2SG_RSRFQ_0006.h5	H5T_C_S1	
399	Processing_attributes														Input File Name 302	GC1SG1_20180806D01D_T1313_L2SG_RSRFQ_0006.h5	H5T_C_S1	
400	Processing_attributes														Input File Name 303	GC1SG1_20180806D01D_T1314_L2SG_RSRFQ_0006.h5	H5T_C_S1	
401	Processing_attributes														Input File Name 304	GC1SG1_20180806D01D_T1315_L2SG_RSRFQ_0006.h5	H5T_C_S1	
402	Processing_attributes														Input File Name 305	GC1SG1_20180806D01D_T1318_L2SG_RSRFQ_0006.h5	H5T_C_S1	
403	Processing_attributes														Input File Name 306	GC1SG1_20180806D01D_T1319_L2SG_RSRFQ_0006.h5	H5T_C_S1	
404	Processing_attributes														Input File Name 307	GC1SG1_20180806D01D_T1320_L2SG_RSRFQ_0006.h5	H5T_C_S1	
405	Processing_attributes														Input File Name 308	GC1SG1_20180806D01D_T1321_L2SG_RSRFQ_0006.h5	H5T_C_S1	
406	Processing_attributes														Input File Name 309	GC1SG1_20180806D01D_T1322_L2SG_RSRFQ_0006.h5	H5T_C_S1	
407	Processing_attributes														Input File Name 310	GC1SG1_20180806D01D_T1326_L2SG_RSRFQ_0006.h5	H5T_C_S1	
408	Processing_attributes														Input File Name 311	GC1SG1_20180806D01D_T1327_L2SG_RSRFQ_0006.h5	H5T_C_S1	
409	Processing_attributes														Input File Name 312	GC1SG1_20180806D01D_T1328_L2SG_RSRFQ_0006.h5	H5T_C_S1	
410	Processing_attributes														Input File Name 313	GC1SG1_20180806D01D_T1329_L2SG_RSRFQ_0006.h5	H5T_C_S1	
411	Processing_attributes														Input File Name 314	GC1SG1_20180806D01D_T1330_L2SG_RSRFQ_0006.h5	H5T_C_S1	
412	Processing_attributes														Input File Name 315	GC1SG1_20180806D01D_T1331_L2SG_RSRFQ_0006.h5	H5T_C_S1	
413	Processing_attributes														Input File Name 316	GC1SG1_20180806D01D_T1406_L2SG_RSRFQ_0006.h5	H5T_C_S1	
414	Processing_attributes														Input File Name 317	GC1SG1_20180806D01D_T1407_L2SG_RSRFQ_0006.h5	H5T_C_S1	
415	Processing_attributes														Input File Name 318	GC1SG1_20180806D01D_T1408_L2SG_RSRFQ_0006.h5	H5T_C_S1	
416	Processing_attributes														Input File Name 319	GC1SG1_20180806D01D_T1409_L2SG_RSRFQ_0006.h5	H5T_C_S1	
417	Processing_attributes														Input File Name 320	GC1SG1_20180806D01D_T1412_L2SG_RSRFQ_0006.h5	H5T_C_S1	
418	Processing_attributes														Input File Name 321	GC1SG1_20180806D01D_T1413_L2SG_RSRFQ_0006.h5	H5T_C_S1	
419	Processing_attributes														Input File Name 322	GC1SG1_20180806D01D_T1414_L2SG_RSRFQ_0006.h5	H5T_C_S1	
420	Processing_attributes														Input File Name 323	GC1SG1_20180806D01D_T1415_L2SG_RSRFQ_0006.h5	H5T_C_S1	
421	Processing_attributes														Input File Name 324	GC1SG1_20180806D01D_T1416_L2SG_RSRFQ_0006.h5	H5T_C_S1	
422	Processing_attributes														Input File Name 325	GC1SG1_20180806D01D_T1421_L2SG_RSRFQ_0006.h5	H5T_C_S1	
423	Processing_attributes														Input File Name 326	GC1SG1_20180806D01D_T1425_L2SG_RSRFQ_0006.h5	H5T_C_S1	
424	Processing_attributes														Input File Name 327	GC1SG1_20180806D01D_T1426_L2SG_RSRFQ_0006.h5	H5T_C_S1	
425	Processing_attributes														Input File Name 328	GC1SG1_20180806D01D_T1427_L2SG_RSRFQ_0006.h5	H5T_C_S1	
426	Processing_attributes														Input File Name 329	GC1SG1_20180806D01D_T1428_L2SG_RSRFQ_0006.h5	H5T_C_S1	
427	Processing_attributes														Input File Name 330	GC1SG1_20180806D01D_T1429_L2SG_RSRFQ_0006.h5	H5T_C_S1	
428	Processing_attributes														Input File Name 331	GC1SG1_20180806D01D_T1510_L2SG_RSRFQ_0006.h5	H5T_C_S1	
429	Processing_attributes														Input File Name 332	GC1SG1_20180806D01D_T1512_L2SG_RSRFQ_0006.h5	H5T_C_S1	
430	Processing_attributes														Input File Name 333	GC1SG1_20180806D01D_T1513_L2SG_RSRFQ_0006.h5	H5T_C_S1	
431	Processing_attributes														Input File Name 334	GC1SG1_20180806D01D_T1514_L2SG_RSRFQ_0006.h5	H5T_C_S1	
432	Processing_attributes														Input File Name 335	GC1SG1_20180806D01D_T1515_L2SG_RSRFQ_0006.h5	H5T_C_S1	
433	Processing_attributes														Input File Name 336	GC1SG1_20180806D01D_T1516_L2SG_RSRFQ_0006.h5	H5T_C_S1	
434	Processing_attributes														Input File Name 337	GC1SG1_20180806D01D_T1519_L2SG_RSRFQ_0006.h5	H5T_C_S1	
435	Processing_attributes														Input File Name 338	GC1SG1_20180806D01D_T1520_L2SG_RSRFQ_0006.h5	H5T_C_S1	
436	Processing_attributes														Input File Name 339	GC1SG1_20180806D01D_T1521_L2SG_RSRFQ_0006.h5	H5T_C_S1	
437	Processing_attributes														Input File Name 340	GC1SG1_20180806D01D_T1522_L2SG_RSRFQ_0006.h5	H5T_C_S1	
438	Processing_attributes														Input File Name 341	GC1SG1_20180806D01D_T1526_L2SG_RSRFQ_0006.h5	H5T_C_S1	
439	Processing_attributes														Input File Name 342	GC1SG1_20180806D01D_T1618_L2SG_RSRFQ_0006.h5	H5T_C_S1	
440	Processing_attributes														Input File Name 343	GC1SG1_20180806D01D_T1619_L2SG_RSRFQ_0006.h5	H5T_C_S1	
441	Processing_attributes														Input File Name 344	GC1SG1_20180806D01D_T1620_L2SG_RSRFQ_0006.h5	H5T_C_S1	
442	Processing_attributes														Input File Name 345	GC1SG1_20180806D01D_T1621_L2SG_RSRFQ_0006.h5	H5T_C_S1	
443	Processing_attributes														Input File Name 346	GC1SG1_20180806D01D_T1622_L2SG_RSRFQ_0006.h5	H5T_C_S1	
444	Processing_attributes														Input File Name 347	GC1SG1_20180806D01D_T1719_L2SG_RSRFQ_0006.h5	H5T_C_S1	

No.	Group	Dataset	Dataset Description	Type	1Dim	2Dim	3Dim	4Dim	Compress	Compress Lv.	Chunk1Dim	Chunk2Dim	Chunk3Dim	Chunk4Dim	Attribute	Attribute Value	Attribute type	Attribute Note
1	Geometry_data														Grid_interval	0.0416667	H5T_IEEE_F32LE	
2	Geometry_data														Grid_interval_unit	deg	H5T_C_S1	
3	Geometry_data														Image_projection	Non-map projected one dimensional array. Bin height is 1/[Grid_interval] deg. and bin width depends on its latitude (1/[Grid_interval]/cos(lat.) deg.). The area of each bin is equal. The bin is started from -180 deg. longitude to eastbound and from -90 deg. latitude (south) to 90 deg. (north).	H5T_C_S1	
4	Geometry_data														Number_of_bins	23761676	H5T_STD_I32LE	
5	Geometry_data														Lower_left_latitude	-90.0	H5T_IEEE_F32LE	
6	Geometry_data														Lower_left_longitude	-180.0	H5T_IEEE_F32LE	
7	Geometry_data														Lower_right_latitude	-90.0	H5T_IEEE_F32LE	
8	Geometry_data														Lower_right_longitude	180.0	H5T_IEEE_F32LE	
9	Geometry_data														Upper_left_latitude	90.0	H5T_IEEE_F32LE	
10	Geometry_data														Upper_left_longitude	-180.0	H5T_IEEE_F32LE	
11	Geometry_data														Upper_right_latitude	90.0	H5T_IEEE_F32LE	
12	Geometry_data														Upper_right_longitude	180.0	H5T_IEEE_F32LE	
13	Global_attributes														Algorithm_depelopper	Japan Aerospace Exploration Agency (JAXA)	H5T_C_S1	
14	Global_attributes														Dataset_description	Level-3 daily spatial binning file of Rs_VN06	H5T_C_S1	
15	Global_attributes														Product_file_name	GC1SG1_20180806D01D_X0000_3BSG_RV06F_0100.h5	H5T_C_S1	
16	Global_attributes														Product_level	Level-3	H5T_C_S1	
17	Global_attributes														Product_name	Level-3 spatial binned parameters	H5T_C_S1	
18	Global_attributes														Product_version	0100	H5T_C_S1	
19	Global_attributes														Satellite	Global Change Observation Mission - Climate (GCOM-C)	H5T_C_S1	
20	Global_attributes														Sensor	Second-generation Global Imager (SGLI)	H5T_C_S1	
21	Global_attributes														Algorithm_version	1.00	H5T_C_S1	
22	Global_attributes														Parameter_version	001.00	H5T_C_S1	
23	Global_attributes														Image_start_time	20180806 00:00:00.000	H5T_C_S1	
24	Global_attributes														Image_end_time	20180806 23:29:42.000	H5T_C_S1	
25	Image_data														Grid_interval	0.0416667	H5T_IEEE_F32LE	
26	Image_data														Grid_interval_unit	deg	H5T_C_S1	
27	Image_data														Image_projection	Non-map projected one dimensional array. Bin height is 1/[Grid_interval] deg. and bin width depends on its latitude (1/[Grid_interval]/cos(lat.) deg.). The area of each bin is equal. The bin is started from -180 deg. longitude to eastbound and from -90 deg. latitude (south) to 90 deg. (north).	H5T_C_S1	
28	Image_data														Number_of_bins	23761676	H5T_STD_I32LE	
29	Image_data														Lower_left_latitude	-90.0	H5T_IEEE_F32LE	
30	Image_data														Lower_left_longitude	-180.0	H5T_IEEE_F32LE	
31	Image_data														Lower_right_latitude	-90.0	H5T_IEEE_F32LE	
32	Image_data														Lower_right_longitude	180.0	H5T_IEEE_F32LE	
33	Image_data														Upper_left_latitude	90.0	H5T_IEEE_F32LE	
34	Image_data														Upper_left_longitude	-180.0	H5T_IEEE_F32LE	
35	Image_data														Upper_right_latitude	90.0	H5T_IEEE_F32LE	
36	Image_data														Upper_right_longitude	180.0	H5T_IEEE_F32LE	
37	Image_data	Rs_VN06_AVE		H5T_STD_U16LE	23761676				gzip	4	23761676				Error_DN	65535	H5T_STD_U16LE	
38	Image_data	Rs_VN06_AVE		H5T_STD_U16LE	23761676				gzip	4	23761676				Data_description	Average of Rs_VN06 parameter (spatial statistics)	H5T_C_S1	
39	Image_data	Rs_VN06_AVE		H5T_STD_U16LE	23761676				gzip	4	23761676				Maximum_valid_DN	65534	H5T_STD_U16LE	
40	Image_data	Rs_VN06_AVE		H5T_STD_U16LE	23761676				gzip	4	23761676				Minimum_valid_DN	0	H5T_STD_U16LE	
41	Image_data	Rs_VN06_AVE		H5T_STD_U16LE	23761676				gzip	4	23761676				Offset	0.0	H5T_IEEE_F32LE	
42	Image_data	Rs_VN06_AVE		H5T_STD_U16LE	23761676				gzip	4	23761676				Slope	0.0001	H5T_IEEE_F32LE	
43	Image_data	Rs_VN06_AVE		H5T_STD_U16LE	23761676				gzip	4	23761676				Unit	NA	H5T_C_S1	
44	Image_data	Rs_VN06_Date		H5T_STD_U8LE	23761676				gzip	4	23761676				Data_description	Date information employed in the statistics. (Always 1 for this 3BSG-daily product)	H5T_C_S1	
45	Image_data	Rs_VN06_Date		H5T_STD_U8LE	23761676				gzip	4	23761676				Error_DN	255	H5T_STD_U8LE	
46	Image_data	Rs_VN06_Date		H5T_STD_U8LE	23761676				gzip	4	23761676				Maximum_valid_DN	254	H5T_STD_U16LE	
47	Image_data	Rs_VN06_Date		H5T_STD_U8LE	23761676				gzip	4	23761676				Minimum_valid_DN	0	H5T_STD_U16LE	
48	Image_data	Rs_VN06_Date		H5T_STD_U8LE	23761676				gzip	4	23761676				Offset	0.0	H5T_IEEE_F32LE	
49	Image_data	Rs_VN06_Date		H5T_STD_U8LE	23761676				gzip	4	23761676				Slope	1.0	H5T_IEEE_F32LE	
50	Image_data	Rs_VN06_Date		H5T_STD_U8LE	23761676				gzip	4	23761676				Unit	day	H5T_C_S1	
51	Image_data	Rs_VN06_MAX		H5T_STD_U16LE	23761676				gzip	4	23761676				Data_description	Maximum of Rs_VN06 parameter (spatial statistics)	H5T_C_S1	
52	Image_data	Rs_VN06_MAX		H5T_STD_U16LE	23761676				gzip	4	23761676				Error_DN	65535	H5T_STD_U16LE	
53	Image_data	Rs_VN06_MAX		H5T_STD_U16LE	23761676				gzip	4	23761676				Maximum_valid_DN	65534	H5T_STD_U16LE	
54	Image_data	Rs_VN06_MAX		H5T_STD_U16LE	23761676				gzip	4	23761676				Minimum_valid_DN	0	H5T_STD_U16LE	
55	Image_data	Rs_VN06_MAX		H5T_STD_U16LE	23761676				gzip	4	23761676				Offset	0.0	H5T_IEEE_F32LE	
56	Image_data	Rs_VN06_MAX		H5T_STD_U16LE	23761676				gzip	4	23761676				Slope	0.0001	H5T_IEEE_F32LE	
57	Image_data	Rs_VN06_MAX		H5T_STD_U16LE	23761676				gzip	4	23761676				Unit	NA	H5T_C_S1	
58	Image_data	Rs_VN06_MIN		H5T_STD_U16LE	23761676				gzip	4	23761676				Data_description	Minimum of Rs_VN06 parameter (spatial statistics)	H5T_C_S1	
59	Image_data	Rs_VN06_MIN		H5T_STD_U16LE	23761676				gzip	4	23761676				Error_DN	65535	H5T_STD_U16LE	
60	Image_data	Rs_VN06_MIN		H5T_STD_U16LE	23761676				gzip	4	23761676				Maximum_valid_DN	65534	H5T_STD_U16LE	
61	Image_data	Rs_VN06_MIN		H5T_STD_U16LE	23761676				gzip	4	23761676				Minimum_valid_DN	0	H5T_STD_U16LE	
62	Image_data	Rs_VN06_MIN		H5T_STD_U16LE	23761676				gzip	4	23761676				Offset	0.0	H5T_IEEE_F32LE	
63	Image_data	Rs_VN06_MIN		H5T_STD_U16LE	23761676				gzip	4	23761676				Slope	0.0001	H5T_IEEE_F32LE	
64	Image_data	Rs_VN06_MIN		H5T_STD_U16LE	23761676				gzip	4	23761676				Unit	NA	H5T_C_S1	
65	Image_data	Rs_VN06_Ninput		H5T_STD_U16LE	23761676				gzip	4	23761676				Data_description	The number of input data	H5T_C_S1	
66	Image_data	Rs_VN06_Ninput		H5T_STD_U16LE	23761676				gzip	4	23761676				Error_DN	65535	H5T_STD_U16LE	
67	Image_data	Rs_VN06_Ninput		H5T_STD_U16LE	23761676				gzip	4	23761676				Maximum_valid_DN	347	H5T_STD_U16LE	
68	Image_data	Rs_VN06_Ninput		H5T_STD_U16LE	23761676				gzip	4	23761676				Minimum_valid_DN	0	H5T_STD_U16LE	
69	Image_data	Rs_VN06_Ninput		H5T_STD_U16LE	23761676				gzip	4	23761676				Offset	0.0	H5T_IEEE_F32LE	
70	Image_data	Rs_VN06_Ninput		H5T_STD_U16LE	23761676				gzip	4	23761676				Slope	1.0	H5T_IEEE_F32LE	
71	Image_data	Rs_VN06_Ninput		H5T_STD_U16LE	23761676				gzip	4	23761676				Unit	NA	H5T_C_S1	
72	Image_data	Rs_VN06_Nused		H5T_STD_U16LE	23761676				gzip	4	23761676				Data_description	The number of data used in the statistics	H5T_C_S1	
73	Image_data	Rs_VN06_Nused		H5T_STD_U16LE	23761676				gzip	4	23761676				Error_DN	65535	H5T_STD_U16LE	
74	Image_data	Rs_VN06_Nused		H5T_STD_U16LE	23761676				gzip	4	23761676				Maximum_valid_DN	347	H5T_STD_U16LE	
75	Image_data	Rs_VN06_Nused		H5T_STD_U16LE	23761676				gzip	4	23761676				Minimum_valid_DN	0	H5T_STD_U16LE	
76	Image_data	Rs_VN06_Nused		H5T_STD_U16LE	23761676				gzip	4	23761676				Offset	0.0	H5T_IEEE_F32LE	
77	Image_data	Rs_VN06_Nused		H5T_STD_U16LE	23761676				gzip	4	23761676				Slope	1.0	H5T_IEEE_F32LE	
78	Image_data	Rs_VN06_Nused		H5T_STD_U16LE	23761676				gzip	4	23761676				Unit	NA	H5T_C_S1	
79	Image_data	Rs_VN06_QA_flag		H5T_STD_U8LE	23761676				gzip	4	23761676				Data_description	QA information flag ([bit field 1-0]: water(land frac.=0%)=00, mostly water(0<land frac.<50%)=01, mostly coastal(50<land frac.<100%)=10, land(land frac=100%)=11. If no input data available, all bit fields are set to 1 (i.e., flag value = 255). If pixel value in l2 data is Error_DN, flag value = 254)	H5T_C_S1	
80	Image_data	Rs_VN06_QA_flag		H5T_STD_U8LE	23761676				gzip	4	23761676				Error_DN	255	H5T_STD_U8LE	
81	Image_data	Rs_VN06_QA_flag		H5T_STD_U8LE	23761676				gzip	4	23761676				Maximum_valid_DN	253	H5T_STD_U16LE	
82	Image_data	Rs_VN06_QA_flag		H5T_STD_U8LE	23761676				gzip	4	23761676				Minimum_valid_DN	0	H5T_STD_U16LE	
83	Image_data	Rs_VN06_QA_flag		H5T_STD_U8LE	23761676				gzip	4	23761676				Offset	0.0	H5T_IEEE_F32LE	
84	Image_data	Rs_VN06_QA_flag		H5T_STD_U8LE	23761676				gzip	4	23761676				Slope	1.0	H5T_IEEE_F32LE	
85	Image_data	Rs_VN06_QA_flag		H5T_STD_U8LE	23761676				gzip	4	23761676				Unit	NA	H5T_C_S1	
86	Image_data	Rs_VN06_RMS		H5T_STD_U16LE	23761676				gzip	4	23761676				Data_description	Root Mean Square of Rs_VN06 parameter (spatial statistics)	H5T_C_S1	
87	Image_data	Rs_VN06_RMS		H5T_STD_U16LE	23761676				gzip	4	23761676				Error_DN	65535	H5T_STD_U16LE	
88	Image_data	Rs_VN06_RMS		H5T_STD_U16LE	23761676				gzip	4	23761676				Maximum_valid_DN	65534	H5T_STD_U16LE	
89	Image_data	Rs_VN06_RMS		H5T_STD_U16LE	23761676				gzip	4	23761676				Minimum_valid_DN	0	H5T_STD_U16LE	
90	Image_data	Rs_VN06_RMS		H5T_STD_U16LE	23761676				gzip	4	23761676				Offset	0.0	H5T_IEEE_F32LE	
91	Image_data	Rs_VN06_RMS		H5T_STD_U16LE	23761676				gzip	4	23761676				Slope	0.0001	H5T_IEEE_F32LE	
92	Image_data	Rs_VN06_RMS		H5T_STD_U16LE	23761676				gzip	4	23761676				Unit	NA	H5T_C_S1	
93	Processing_attributes														Contact_point	JAXA/Earth Observation Research Center (EORC)	H5T_C_S1	
94	Processing_attributes														Processing_UT	20180808 05:55:25	H5T_C_S1	
95	Processing_attributes														Processing_organization	JAXA/GCOM-C science project	H5T_C_S1	
96	Processing_attributes														Processing_result	Good	H5T_C_S1	
97	Processing_attributes														Input_files		H5T_C_S1	
98	Processing_attributes														Input File Name 001	GC1SG1_20180806D01D_T0014_L2SG_RSRFQ_0006.h5	H5T_C_S1	
99	Processing_attributes														Input File Name 002	GC1SG1_20180806D01D_T0015_L2SG_RSRFQ_0006.h5	H5T_C_S1	
100	Processing_attributes														Input File Name 003	GC1SG1_20180806D01D_T0016_L2SG_RSRFQ_0006.h5	H5T_C_S1	
101	Processing_attributes														Input File Name 004	GC1SG1_20180806D01D_T0017_L2SG_RSRFQ_0006.h5	H5T_C_S1	
102	Processing_attributes														Input File Name 005	GC1SG1_20180806D01D_T0018_L2SG_RSRFQ_0006.h5	H5T_C_S1	
103	Processing_attributes														Input File Name 006	GC1SG1_20180806D01D_T0019_L2SG_RSRFQ_0006.h5	H5T_C_S1	
104	Processing_attributes														Input File Name 007	GC1SG1_20180806D01D_T0020_L2SG_RSRFQ_0006.h5	H5T_C_S1	
105	Processing_attributes														Input File Name 008	GC1SG1_20180806D01D_T0021_L2SG_RSRFQ_0006.h5	H5T_C_S1	
106	Processing_attributes														Input File Name 009	GC1SG1_20180806D01D_T0111_L2SG_RSRFQ_0006.h5	H5T_C_S1	
107	Processing_attributes														Input File Name 010	GC1SG1_20180806D01D_T0112_L2SG_RSRFQ_0006.h5	H5T_C_S1	
108	Processing_attributes														Input File Name 011	GC1SG1_20180806D01D_T0113_L2SG_RSRFQ_0006.h5	H5T_C_S1	
109	Processing_attributes														Input File Name 012	GC1SG1_20180806D01D_T0114_L2SG_RSRFQ_0006.h5	H5T_C_S1	
110	Processing_attributes														Input File Name 013	GC1SG1_20180806D01D_T0115_L2SG_RSRFQ_0006.h5	H5T_C_S1	
111	Processing_attributes														Input File Name 014	GC1SG1_20180806D01D_T0116_L2SG_RSRFQ_0006.h5	H5T_C_S1	
112	Processing_attributes														Input File Name 015	GC1SG1_20180806D01D_T0117_L2SG_RSRFQ_0006.h5	H5T_C_S1	
113	Processing_attributes														Input File Name 016	GC1SG1_20180806D01D_T0118_L2SG_RSRFQ_0006.h5	H5T_C_S1	
114	Processing_attributes														Input File Name 017	GC1SG1_20180806D01D_T0119_L2SG_RSRFQ_0006.h5	H5T_C_S1	
115	Processing_attributes														Input File Name 018	GC1SG1_20180806D01D_T0120_L2SG_RSRFQ_0006.h5	H5T_C_S1	
116	Processing_attributes														Input File Name 019	GC1SG1_20180806D01D_T0121_L2SG_RSRFQ_0006.h5	H5T_C_S1	

No.	Group	Dataset	Dataset Description	Type	1Dim	2Dim	3Dim	4Dim	Compress	Compress Lv.	Chunk1Dim	Chunk2Dim	Chunk3Dim	Chunk4Dim	Attribute	Attribute Value	Attribute type	Attribute Note
117	Processing_attributes														Input File Name 020	GC1SG1_20180806D01D_T0122_L2SG_RSRFQ_0006.h5	H5T_C_S1	
118	Processing_attributes														Input File Name 021	GC1SG1_20180806D01D_T0123_L2SG_RSRFQ_0006.h5	H5T_C_S1	
119	Processing_attributes														Input File Name 022	GC1SG1_20180806D01D_T0124_L2SG_RSRFQ_0006.h5	H5T_C_S1	
120	Processing_attributes														Input File Name 023	GC1SG1_20180806D01D_T0209_L2SG_RSRFQ_0006.h5	H5T_C_S1	
121	Processing_attributes														Input File Name 024	GC1SG1_20180806D01D_T0210_L2SG_RSRFQ_0006.h5	H5T_C_S1	
122	Processing_attributes														Input File Name 025	GC1SG1_20180806D01D_T0211_L2SG_RSRFQ_0006.h5	H5T_C_S1	
123	Processing_attributes														Input File Name 026	GC1SG1_20180806D01D_T0212_L2SG_RSRFQ_0006.h5	H5T_C_S1	
124	Processing_attributes														Input File Name 027	GC1SG1_20180806D01D_T0213_L2SG_RSRFQ_0006.h5	H5T_C_S1	
125	Processing_attributes														Input File Name 028	GC1SG1_20180806D01D_T0214_L2SG_RSRFQ_0006.h5	H5T_C_S1	
126	Processing_attributes														Input File Name 029	GC1SG1_20180806D01D_T0215_L2SG_RSRFQ_0006.h5	H5T_C_S1	
127	Processing_attributes														Input File Name 030	GC1SG1_20180806D01D_T0216_L2SG_RSRFQ_0006.h5	H5T_C_S1	
128	Processing_attributes														Input File Name 031	GC1SG1_20180806D01D_T0217_L2SG_RSRFQ_0006.h5	H5T_C_S1	
129	Processing_attributes														Input File Name 032	GC1SG1_20180806D01D_T0218_L2SG_RSRFQ_0006.h5	H5T_C_S1	
130	Processing_attributes														Input File Name 033	GC1SG1_20180806D01D_T0219_L2SG_RSRFQ_0006.h5	H5T_C_S1	
131	Processing_attributes														Input File Name 034	GC1SG1_20180806D01D_T0220_L2SG_RSRFQ_0006.h5	H5T_C_S1	
132	Processing_attributes														Input File Name 035	GC1SG1_20180806D01D_T0221_L2SG_RSRFQ_0006.h5	H5T_C_S1	
133	Processing_attributes														Input File Name 036	GC1SG1_20180806D01D_T0222_L2SG_RSRFQ_0006.h5	H5T_C_S1	
134	Processing_attributes														Input File Name 037	GC1SG1_20180806D01D_T0223_L2SG_RSRFQ_0006.h5	H5T_C_S1	
135	Processing_attributes														Input File Name 038	GC1SG1_20180806D01D_T0224_L2SG_RSRFQ_0006.h5	H5T_C_S1	
136	Processing_attributes														Input File Name 039	GC1SG1_20180806D01D_T0225_L2SG_RSRFQ_0006.h5	H5T_C_S1	
137	Processing_attributes														Input File Name 040	GC1SG1_20180806D01D_T0226_L2SG_RSRFQ_0006.h5	H5T_C_S1	
138	Processing_attributes														Input File Name 041	GC1SG1_20180806D01D_T0306_L2SG_RSRFQ_0006.h5	H5T_C_S1	
139	Processing_attributes														Input File Name 042	GC1SG1_20180806D01D_T0307_L2SG_RSRFQ_0006.h5	H5T_C_S1	
140	Processing_attributes														Input File Name 043	GC1SG1_20180806D01D_T0308_L2SG_RSRFQ_0006.h5	H5T_C_S1	
141	Processing_attributes														Input File Name 044	GC1SG1_20180806D01D_T0309_L2SG_RSRFQ_0006.h5	H5T_C_S1	
142	Processing_attributes														Input File Name 045	GC1SG1_20180806D01D_T0310_L2SG_RSRFQ_0006.h5	H5T_C_S1	
143	Processing_attributes														Input File Name 046	GC1SG1_20180806D01D_T0311_L2SG_RSRFQ_0006.h5	H5T_C_S1	
144	Processing_attributes														Input File Name 047	GC1SG1_20180806D01D_T0312_L2SG_RSRFQ_0006.h5	H5T_C_S1	
145	Processing_attributes														Input File Name 048	GC1SG1_20180806D01D_T0313_L2SG_RSRFQ_0006.h5	H5T_C_S1	
146	Processing_attributes														Input File Name 049	GC1SG1_20180806D01D_T0314_L2SG_RSRFQ_0006.h5	H5T_C_S1	
147	Processing_attributes														Input File Name 050	GC1SG1_20180806D01D_T0315_L2SG_RSRFQ_0006.h5	H5T_C_S1	
148	Processing_attributes														Input File Name 051	GC1SG1_20180806D01D_T0316_L2SG_RSRFQ_0006.h5	H5T_C_S1	
149	Processing_attributes														Input File Name 052	GC1SG1_20180806D01D_T0317_L2SG_RSRFQ_0006.h5	H5T_C_S1	
150	Processing_attributes														Input File Name 053	GC1SG1_20180806D01D_T0318_L2SG_RSRFQ_0006.h5	H5T_C_S1	
151	Processing_attributes														Input File Name 054	GC1SG1_20180806D01D_T0319_L2SG_RSRFQ_0006.h5	H5T_C_S1	
152	Processing_attributes														Input File Name 055	GC1SG1_20180806D01D_T0320_L2SG_RSRFQ_0006.h5	H5T_C_S1	
153	Processing_attributes														Input File Name 056	GC1SG1_20180806D01D_T0321_L2SG_RSRFQ_0006.h5	H5T_C_S1	
154	Processing_attributes														Input File Name 057	GC1SG1_20180806D01D_T0322_L2SG_RSRFQ_0006.h5	H5T_C_S1	
155	Processing_attributes														Input File Name 058	GC1SG1_20180806D01D_T0323_L2SG_RSRFQ_0006.h5	H5T_C_S1	
156	Processing_attributes														Input File Name 059	GC1SG1_20180806D01D_T0324_L2SG_RSRFQ_0006.h5	H5T_C_S1	
157	Processing_attributes														Input File Name 060	GC1SG1_20180806D01D_T0325_L2SG_RSRFQ_0006.h5	H5T_C_S1	
158	Processing_attributes														Input File Name 061	GC1SG1_20180806D01D_T0326_L2SG_RSRFQ_0006.h5	H5T_C_S1	
159	Processing_attributes														Input File Name 062	GC1SG1_20180806D01D_T0327_L2SG_RSRFQ_0006.h5	H5T_C_S1	
160	Processing_attributes														Input File Name 063	GC1SG1_20180806D01D_T0328_L2SG_RSRFQ_0006.h5	H5T_C_S1	
161	Processing_attributes														Input File Name 064	GC1SG1_20180806D01D_T0329_L2SG_RSRFQ_0006.h5	H5T_C_S1	
162	Processing_attributes														Input File Name 065	GC1SG1_20180806D01D_T0404_L2SG_RSRFQ_0006.h5	H5T_C_S1	
163	Processing_attributes														Input File Name 066	GC1SG1_20180806D01D_T0405_L2SG_RSRFQ_0006.h5	H5T_C_S1	
164	Processing_attributes														Input File Name 067	GC1SG1_20180806D01D_T0406_L2SG_RSRFQ_0006.h5	H5T_C_S1	
165	Processing_attributes														Input File Name 068	GC1SG1_20180806D01D_T0407_L2SG_RSRFQ_0006.h5	H5T_C_S1	
166	Processing_attributes														Input File Name 069	GC1SG1_20180806D01D_T0408_L2SG_RSRFQ_0006.h5	H5T_C_S1	
167	Processing_attributes														Input File Name 070	GC1SG1_20180806D01D_T0409_L2SG_RSRFQ_0006.h5	H5T_C_S1	
168	Processing_attributes														Input File Name 071	GC1SG1_20180806D01D_T0410_L2SG_RSRFQ_0006.h5	H5T_C_S1	
169	Processing_attributes														Input File Name 072	GC1SG1_20180806D01D_T0411_L2SG_RSRFQ_0006.h5	H5T_C_S1	
170	Processing_attributes														Input File Name 073	GC1SG1_20180806D01D_T0412_L2SG_RSRFQ_0006.h5	H5T_C_S1	
171	Processing_attributes														Input File Name 074	GC1SG1_20180806D01D_T0413_L2SG_RSRFQ_0006.h5	H5T_C_S1	
172	Processing_attributes														Input File Name 075	GC1SG1_20180806D01D_T0414_L2SG_RSRFQ_0006.h5	H5T_C_S1	
173	Processing_attributes														Input File Name 076	GC1SG1_20180806D01D_T0415_L2SG_RSRFQ_0006.h5	H5T_C_S1	
174	Processing_attributes														Input File Name 077	GC1SG1_20180806D01D_T0416_L2SG_RSRFQ_0006.h5	H5T_C_S1	
175	Processing_attributes														Input File Name 078	GC1SG1_20180806D01D_T0417_L2SG_RSRFQ_0006.h5	H5T_C_S1	
176	Processing_attributes														Input File Name 079	GC1SG1_20180806D01D_T0418_L2SG_RSRFQ_0006.h5	H5T_C_S1	
177	Processing_attributes														Input File Name 080	GC1SG1_20180806D01D_T0419_L2SG_RSRFQ_0006.h5	H5T_C_S1	
178	Processing_attributes														Input File Name 081	GC1SG1_20180806D01D_T0420_L2SG_RSRFQ_0006.h5	H5T_C_S1	
179	Processing_attributes														Input File Name 082	GC1SG1_20180806D01D_T0421_L2SG_RSRFQ_0006.h5	H5T_C_S1	
180	Processing_attributes														Input File Name 083	GC1SG1_20180806D01D_T0422_L2SG_RSRFQ_0006.h5	H5T_C_S1	
181	Processing_attributes														Input File Name 084	GC1SG1_20180806D01D_T0423_L2SG_RSRFQ_0006.h5	H5T_C_S1	
182	Processing_attributes														Input File Name 085	GC1SG1_20180806D01D_T0424_L2SG_RSRFQ_0006.h5	H5T_C_S1	
183	Processing_attributes														Input File Name 086	GC1SG1_20180806D01D_T0425_L2SG_RSRFQ_0006.h5	H5T_C_S1	
184	Processing_attributes														Input File Name 087	GC1SG1_20180806D01D_T0426_L2SG_RSRFQ_0006.h5	H5T_C_S1	
185	Processing_attributes														Input File Name 088	GC1SG1_20180806D01D_T0427_L2SG_RSRFQ_0006.h5	H5T_C_S1	
186	Processing_attributes														Input File Name 089	GC1SG1_20180806D01D_T0428_L2SG_RSRFQ_0006.h5	H5T_C_S1	
187	Processing_attributes														Input File Name 090	GC1SG1_20180806D01D_T0429_L2SG_RSRFQ_0006.h5	H5T_C_S1	
188	Processing_attributes														Input File Name 091	GC1SG1_20180806D01D_T0430_L2SG_RSRFQ_0006.h5	H5T_C_S1	
189	Processing_attributes														Input File Name 092	GC1SG1_20180806D01D_T0431_L2SG_RSRFQ_0006.h5	H5T_C_S1	
190	Processing_attributes														Input File Name 093	GC1SG1_20180806D01D_T0505_L2SG_RSRFQ_0006.h5	H5T_C_S1	
191	Processing_attributes														Input File Name 094	GC1SG1_20180806D01D_T0506_L2SG_RSRFQ_0006.h5	H5T_C_S1	
192	Processing_attributes														Input File Name 095	GC1SG1_20180806D01D_T0507_L2SG_RSRFQ_0006.h5	H5T_C_S1	
193	Processing_attributes														Input File Name 096	GC1SG1_20180806D01D_T0508_L2SG_RSRFQ_0006.h5	H5T_C_S1	
194	Processing_attributes														Input File Name 097	GC1SG1_20180806D01D_T0509_L2SG_RSRFQ_0006.h5	H5T_C_S1	
195	Processing_attributes														Input File Name 098	GC1SG1_20180806D01D_T0510_L2SG_RSRFQ_0006.h5	H5T_C_S1	
196	Processing_attributes														Input File Name 099	GC1SG1_20180806D01D_T0511_L2SG_RSRFQ_0006.h5	H5T_C_S1	
197	Processing_attributes														Input File Name 100	GC1SG1_20180806D01D_T0512_L2SG_RSRFQ_0006.h5	H5T_C_S1	
198	Processing_attributes														Input File Name 101	GC1SG1_20180806D01D_T0513_L2SG_RSRFQ_0006.h5	H5T_C_S1	
199	Processing_attributes														Input File Name 102	GC1SG1_20180806D01D_T0514_L2SG_RSRFQ_0006.h5	H5T_C_S1	
200	Processing_attributes														Input File Name 103	GC1SG1_20180806D01D_T0516_L2SG_RSRFQ_0006.h5	H5T_C_S1	
201	Processing_attributes														Input File Name 104	GC1SG1_20180806D01D_T0517_L2SG_RSRFQ_0006.h5	H5T_C_S1	
202	Processing_attributes														Input File Name 105	GC1SG1_20180806D01D_T0518_L2SG_RSRFQ_0006.h5	H5T_C_S1	
203	Processing_attributes														Input File Name 106	GC1SG1_20180806D01D_T0519_L2SG_RSRFQ_0006.h5	H5T_C_S1	
204	Processing_attributes														Input File Name 107	GC1SG1_20180806D01D_T0520_L2SG_RSRFQ_0006.h5	H5T_C_S1	
205	Processing_attributes														Input File Name 108	GC1SG1_20180806D01D_T0521_L2SG_RSRFQ_0006.h5	H5T_C_S1	
206	Processing_attributes														Input File Name 109	GC1SG1_20180806D01D_T0522_L2SG_RSRFQ_0006.h5	H5T_C_S1	
207	Processing_attributes														Input File Name 110	GC1SG1_20180806D01D_T0523_L2SG_RSRFQ_0006.h5	H5T_C_S1	
208	Processing_attributes														Input File Name 111	GC1SG1_20180806D01D_T0524_L2SG_RSRFQ_0006.h5	H5T_C_S1	
209	Processing_attributes														Input File Name 112	GC1SG1_20180806D01D_T0525_L2SG_RSRFQ_0006.h5	H5T_C_S1	
210	Processing_attributes														Input File Name 113	GC1SG1_20180806D01D_T0526_L2SG_RSRFQ_0006.h5	H5T_C_S1	
211	Processing_attributes														Input File Name 114	GC1SG1_20180806D01D_T0527_L2SG_RSRFQ_0006.h5	H5T_C_S1	
212	Processing_attributes														Input File Name 115	GC1SG1_20180806D01D_T0528_L2SG_RSRFQ_0006.h5	H5T_C_S1	
213	Processing_attributes														Input File Name 116	GC1SG1_20180806D01D_T0529_L2SG_RSRFQ_0006.h5	H5T_C_S1	
214	Processing_attributes														Input File Name 117	GC1SG1_20180806D01D_T0530_L2SG_RSRFQ_0006.h5	H5T_C_S1	
215	Processing_attributes														Input File Name 118	GC1SG1_20180806D01D_T0531_L2SG_RSRFQ_0006.h5	H5T_C_S1	
216	Processing_attributes														Input File Name 119	GC1SG1_20180806D01D_T0601_L2SG_RSRFQ_0006.h5	H5T_C_S1	
217	Processing_attributes														Input File Name 120	GC1SG1_20180806D01D_T0602_L2SG_RSRFQ_0006.h5	H5T_C_S1	
218	Processing_attributes														Input File Name 121	GC1SG1_20180806D01D_T0603_L2SG_RSRFQ_0006.h5	H5T_C_S1	
219	Processing_attributes														Input File Name 122	GC1SG1_20180806D01D_T0605_L2SG_RSRFQ_0006.h5	H5T_C_S1	
220	Processing_attributes														Input File Name 123	GC1SG1_20180806D01D_T0606_L2SG_RSRFQ_0006.h5	H5T_C_S1	
221	Processing_attributes														Input File Name 124	GC1SG1_20180806D01D_T0607_L2SG_RSRFQ_0006.h5	H5T_C_S1	
222	Processing_attributes														Input File Name 125	GC1SG1_20180806D01D_T0608_L2SG_RSRFQ_0006.h5	H5T_C_S1	
223	Processing_attributes														Input File Name 126	GC1SG1_20180806D01D_T0609_L2SG_RSRFQ_0006.h5	H5T_C_S1	
224	Processing_attributes														Input File Name 127	GC1SG1_20180806D01D_T0610_L2SG_RSRFQ_0006.h5	H5T_C_S1	
225	Processing_attributes														Input File Name 128	GC1SG1_20180806D01D_T0611_L2SG_RSRFQ_0006.h5	H5T_C_S1	
226	Processing_attributes														Input File Name 129	GC1SG1_20180806D01D_T0612_L2SG_RSRFQ_0006.h5	H5T_C_S1	
227	Processing_attributes														Input File Name 130	GC1SG1_20180806D01D_T0616_L2SG_RSRFQ_0006.h5	H5T_C_S1	
228	Processing_attributes														Input File Name 131	GC1SG1_20180806D01D_T0617_L2SG_RSRFQ_0006.h5	H5T_C_S1	
229	Processing_attributes														Input File Name 132	GC1SG1_20180806D01D_T0618_L2SG_RSRFQ_0006.h5	H5T_C_S1	
230	Processing_attributes														Input File Name 133	GC1SG1_20180806D01D_T0619_L2SG_RSRFQ_0006.h5	H5T_C_S1	
231	Processing_attributes														Input File Name 134	GC1SG1_20180806D01D_T0620_L2SG_RSRFQ_0006.h5	H5T_C_S1	
232	Processing_attributes														Input File Name 135	GC1SG1_20180806D01D_T0621_L2SG_RSRFQ_0006.h5	H5T_C_S1	
233	Processing_attributes														Input File Name 136	GC1SG1_20180806D01D_T0622_L2SG_RSRFQ_0006.h5	H5T_C_S1	
234	Processing_attributes														Input File Name 137	GC1SG1_20180806D01D_T0623_L2SG_RSRFQ_0006.h5	H5T_C_S1	
235	Processing_attributes														Input File Name 138	GC1SG1_20180806D01D_T0624_L2SG_RSRFQ_0006.h5	H5T_C_S1	
236	Processing_attributes														Input File Name 139	GC1SG1_20180806D01D_T0625_L2SG_RSRFQ_0006.h5	H5T_C_S1	
237	Processing_attributes														Input File Name 140	GC1SG1_20180806D01D_T0626_L2SG_RSRFQ_0006.h5	H5T_C_S1	
238	Processing_attributes														Input File Name 141	GC1SG1_20180806D01D_T0627_L2SG_RSRFQ_0006.h5	H5T_C_S1	

No.	Group	Dataset	Dataset Description	Type	1Dim	2Dim	3Dim	4Dim	Compress	Compress Lv.	Chunk1Dim	Chunk2Dim	Chunk3Dim	Chunk4Dim	Attribute	Attribute Value	Attribute type	Attribute Note
239	Processing_attributes														Input File Name 142	GC1SG1_20180806D01D_T0628_L2SG_RSRFQ_0006.h5	H5T_C_S1	
240	Processing_attributes														Input File Name 143	GC1SG1_20180806D01D_T0629_L2SG_RSRFQ_0006.h5	H5T_C_S1	
241	Processing_attributes														Input File Name 144	GC1SG1_20180806D01D_T0630_L2SG_RSRFQ_0006.h5	H5T_C_S1	
242	Processing_attributes														Input File Name 145	GC1SG1_20180806D01D_T0631_L2SG_RSRFQ_0006.h5	H5T_C_S1	
243	Processing_attributes														Input File Name 146	GC1SG1_20180806D01D_T0701_L2SG_RSRFQ_0006.h5	H5T_C_S1	
244	Processing_attributes														Input File Name 147	GC1SG1_20180806D01D_T0702_L2SG_RSRFQ_0006.h5	H5T_C_S1	
245	Processing_attributes														Input File Name 148	GC1SG1_20180806D01D_T0703_L2SG_RSRFQ_0006.h5	H5T_C_S1	
246	Processing_attributes														Input File Name 149	GC1SG1_20180806D01D_T0706_L2SG_RSRFQ_0006.h5	H5T_C_S1	
247	Processing_attributes														Input File Name 150	GC1SG1_20180806D01D_T0707_L2SG_RSRFQ_0006.h5	H5T_C_S1	
248	Processing_attributes														Input File Name 151	GC1SG1_20180806D01D_T0708_L2SG_RSRFQ_0006.h5	H5T_C_S1	
249	Processing_attributes														Input File Name 152	GC1SG1_20180806D01D_T0709_L2SG_RSRFQ_0006.h5	H5T_C_S1	
250	Processing_attributes														Input File Name 153	GC1SG1_20180806D01D_T0710_L2SG_RSRFQ_0006.h5	H5T_C_S1	
251	Processing_attributes														Input File Name 154	GC1SG1_20180806D01D_T0711_L2SG_RSRFQ_0006.h5	H5T_C_S1	
252	Processing_attributes														Input File Name 155	GC1SG1_20180806D01D_T0712_L2SG_RSRFQ_0006.h5	H5T_C_S1	
253	Processing_attributes														Input File Name 156	GC1SG1_20180806D01D_T0716_L2SG_RSRFQ_0006.h5	H5T_C_S1	
254	Processing_attributes														Input File Name 157	GC1SG1_20180806D01D_T0717_L2SG_RSRFQ_0006.h5	H5T_C_S1	
255	Processing_attributes														Input File Name 158	GC1SG1_20180806D01D_T0718_L2SG_RSRFQ_0006.h5	H5T_C_S1	
256	Processing_attributes														Input File Name 159	GC1SG1_20180806D01D_T0719_L2SG_RSRFQ_0006.h5	H5T_C_S1	
257	Processing_attributes														Input File Name 160	GC1SG1_20180806D01D_T0720_L2SG_RSRFQ_0006.h5	H5T_C_S1	
258	Processing_attributes														Input File Name 161	GC1SG1_20180806D01D_T0721_L2SG_RSRFQ_0006.h5	H5T_C_S1	
259	Processing_attributes														Input File Name 162	GC1SG1_20180806D01D_T0722_L2SG_RSRFQ_0006.h5	H5T_C_S1	
260	Processing_attributes														Input File Name 163	GC1SG1_20180806D01D_T0723_L2SG_RSRFQ_0006.h5	H5T_C_S1	
261	Processing_attributes														Input File Name 164	GC1SG1_20180806D01D_T0724_L2SG_RSRFQ_0006.h5	H5T_C_S1	
262	Processing_attributes														Input File Name 165	GC1SG1_20180806D01D_T0725_L2SG_RSRFQ_0006.h5	H5T_C_S1	
263	Processing_attributes														Input File Name 166	GC1SG1_20180806D01D_T0726_L2SG_RSRFQ_0006.h5	H5T_C_S1	
264	Processing_attributes														Input File Name 167	GC1SG1_20180806D01D_T0727_L2SG_RSRFQ_0006.h5	H5T_C_S1	
265	Processing_attributes														Input File Name 168	GC1SG1_20180806D01D_T0728_L2SG_RSRFQ_0006.h5	H5T_C_S1	
266	Processing_attributes														Input File Name 169	GC1SG1_20180806D01D_T0729_L2SG_RSRFQ_0006.h5	H5T_C_S1	
267	Processing_attributes														Input File Name 170	GC1SG1_20180806D01D_T0730_L2SG_RSRFQ_0006.h5	H5T_C_S1	
268	Processing_attributes														Input File Name 171	GC1SG1_20180806D01D_T0731_L2SG_RSRFQ_0006.h5	H5T_C_S1	
269	Processing_attributes														Input File Name 172	GC1SG1_20180806D01D_T0732_L2SG_RSRFQ_0006.h5	H5T_C_S1	
270	Processing_attributes														Input File Name 173	GC1SG1_20180806D01D_T0801_L2SG_RSRFQ_0006.h5	H5T_C_S1	
271	Processing_attributes														Input File Name 174	GC1SG1_20180806D01D_T0807_L2SG_RSRFQ_0006.h5	H5T_C_S1	
272	Processing_attributes														Input File Name 175	GC1SG1_20180806D01D_T0807_L2SG_RSRFQ_0006.h5	H5T_C_S1	
273	Processing_attributes														Input File Name 176	GC1SG1_20180806D01D_T0808_L2SG_RSRFQ_0006.h5	H5T_C_S1	
274	Processing_attributes														Input File Name 177	GC1SG1_20180806D01D_T0809_L2SG_RSRFQ_0006.h5	H5T_C_S1	
275	Processing_attributes														Input File Name 178	GC1SG1_20180806D01D_T0810_L2SG_RSRFQ_0006.h5	H5T_C_S1	
276	Processing_attributes														Input File Name 179	GC1SG1_20180806D01D_T0811_L2SG_RSRFQ_0006.h5	H5T_C_S1	
277	Processing_attributes														Input File Name 180	GC1SG1_20180806D01D_T0812_L2SG_RSRFQ_0006.h5	H5T_C_S1	
278	Processing_attributes														Input File Name 181	GC1SG1_20180806D01D_T0813_L2SG_RSRFQ_0006.h5	H5T_C_S1	
279	Processing_attributes														Input File Name 182	GC1SG1_20180806D01D_T0814_L2SG_RSRFQ_0006.h5	H5T_C_S1	
280	Processing_attributes														Input File Name 183	GC1SG1_20180806D01D_T0815_L2SG_RSRFQ_0006.h5	H5T_C_S1	
281	Processing_attributes														Input File Name 184	GC1SG1_20180806D01D_T0816_L2SG_RSRFQ_0006.h5	H5T_C_S1	
282	Processing_attributes														Input File Name 185	GC1SG1_20180806D01D_T0817_L2SG_RSRFQ_0006.h5	H5T_C_S1	
283	Processing_attributes														Input File Name 186	GC1SG1_20180806D01D_T0818_L2SG_RSRFQ_0006.h5	H5T_C_S1	
284	Processing_attributes														Input File Name 187	GC1SG1_20180806D01D_T0819_L2SG_RSRFQ_0006.h5	H5T_C_S1	
285	Processing_attributes														Input File Name 188	GC1SG1_20180806D01D_T0820_L2SG_RSRFQ_0006.h5	H5T_C_S1	
286	Processing_attributes														Input File Name 189	GC1SG1_20180806D01D_T0821_L2SG_RSRFQ_0006.h5	H5T_C_S1	
287	Processing_attributes														Input File Name 190	GC1SG1_20180806D01D_T0822_L2SG_RSRFQ_0006.h5	H5T_C_S1	
288	Processing_attributes														Input File Name 191	GC1SG1_20180806D01D_T0823_L2SG_RSRFQ_0006.h5	H5T_C_S1	
289	Processing_attributes														Input File Name 192	GC1SG1_20180806D01D_T0824_L2SG_RSRFQ_0006.h5	H5T_C_S1	
290	Processing_attributes														Input File Name 193	GC1SG1_20180806D01D_T0825_L2SG_RSRFQ_0006.h5	H5T_C_S1	
291	Processing_attributes														Input File Name 194	GC1SG1_20180806D01D_T0826_L2SG_RSRFQ_0006.h5	H5T_C_S1	
292	Processing_attributes														Input File Name 195	GC1SG1_20180806D01D_T0827_L2SG_RSRFQ_0006.h5	H5T_C_S1	
293	Processing_attributes														Input File Name 196	GC1SG1_20180806D01D_T0828_L2SG_RSRFQ_0006.h5	H5T_C_S1	
294	Processing_attributes														Input File Name 197	GC1SG1_20180806D01D_T0829_L2SG_RSRFQ_0006.h5	H5T_C_S1	
295	Processing_attributes														Input File Name 198	GC1SG1_20180806D01D_T0830_L2SG_RSRFQ_0006.h5	H5T_C_S1	
296	Processing_attributes														Input File Name 199	GC1SG1_20180806D01D_T0831_L2SG_RSRFQ_0006.h5	H5T_C_S1	
297	Processing_attributes														Input File Name 200	GC1SG1_20180806D01D_T0832_L2SG_RSRFQ_0006.h5	H5T_C_S1	
298	Processing_attributes														Input File Name 201	GC1SG1_20180806D01D_T0900_L2SG_RSRFQ_0006.h5	H5T_C_S1	
299	Processing_attributes														Input File Name 202	GC1SG1_20180806D01D_T0901_L2SG_RSRFQ_0006.h5	H5T_C_S1	
300	Processing_attributes														Input File Name 203	GC1SG1_20180806D01D_T0908_L2SG_RSRFQ_0006.h5	H5T_C_S1	
301	Processing_attributes														Input File Name 204	GC1SG1_20180806D01D_T0909_L2SG_RSRFQ_0006.h5	H5T_C_S1	
302	Processing_attributes														Input File Name 205	GC1SG1_20180806D01D_T0910_L2SG_RSRFQ_0006.h5	H5T_C_S1	
303	Processing_attributes														Input File Name 206	GC1SG1_20180806D01D_T0911_L2SG_RSRFQ_0006.h5	H5T_C_S1	
304	Processing_attributes														Input File Name 207	GC1SG1_20180806D01D_T0912_L2SG_RSRFQ_0006.h5	H5T_C_S1	
305	Processing_attributes														Input File Name 208	GC1SG1_20180806D01D_T0913_L2SG_RSRFQ_0006.h5	H5T_C_S1	
306	Processing_attributes														Input File Name 209	GC1SG1_20180806D01D_T0914_L2SG_RSRFQ_0006.h5	H5T_C_S1	
307	Processing_attributes														Input File Name 210	GC1SG1_20180806D01D_T0915_L2SG_RSRFQ_0006.h5	H5T_C_S1	
308	Processing_attributes														Input File Name 211	GC1SG1_20180806D01D_T0916_L2SG_RSRFQ_0006.h5	H5T_C_S1	
309	Processing_attributes														Input File Name 212	GC1SG1_20180806D01D_T0917_L2SG_RSRFQ_0006.h5	H5T_C_S1	
310	Processing_attributes														Input File Name 213	GC1SG1_20180806D01D_T0918_L2SG_RSRFQ_0006.h5	H5T_C_S1	
311	Processing_attributes														Input File Name 214	GC1SG1_20180806D01D_T0919_L2SG_RSRFQ_0006.h5	H5T_C_S1	
312	Processing_attributes														Input File Name 215	GC1SG1_20180806D01D_T0920_L2SG_RSRFQ_0006.h5	H5T_C_S1	
313	Processing_attributes														Input File Name 216	GC1SG1_20180806D01D_T0921_L2SG_RSRFQ_0006.h5	H5T_C_S1	
314	Processing_attributes														Input File Name 217	GC1SG1_20180806D01D_T0922_L2SG_RSRFQ_0006.h5	H5T_C_S1	
315	Processing_attributes														Input File Name 218	GC1SG1_20180806D01D_T0923_L2SG_RSRFQ_0006.h5	H5T_C_S1	
316	Processing_attributes														Input File Name 219	GC1SG1_20180806D01D_T0924_L2SG_RSRFQ_0006.h5	H5T_C_S1	
317	Processing_attributes														Input File Name 220	GC1SG1_20180806D01D_T0925_L2SG_RSRFQ_0006.h5	H5T_C_S1	
318	Processing_attributes														Input File Name 221	GC1SG1_20180806D01D_T0926_L2SG_RSRFQ_0006.h5	H5T_C_S1	
319	Processing_attributes														Input File Name 222	GC1SG1_20180806D01D_T0927_L2SG_RSRFQ_0006.h5	H5T_C_S1	
320	Processing_attributes														Input File Name 223	GC1SG1_20180806D01D_T0928_L2SG_RSRFQ_0006.h5	H5T_C_S1	
321	Processing_attributes														Input File Name 224	GC1SG1_20180806D01D_T0929_L2SG_RSRFQ_0006.h5	H5T_C_S1	
322	Processing_attributes														Input File Name 225	GC1SG1_20180806D01D_T0930_L2SG_RSRFQ_0006.h5	H5T_C_S1	
323	Processing_attributes														Input File Name 226	GC1SG1_20180806D01D_T0931_L2SG_RSRFQ_0006.h5	H5T_C_S1	
324	Processing_attributes														Input File Name 227	GC1SG1_20180806D01D_T0932_L2SG_RSRFQ_0006.h5	H5T_C_S1	
325	Processing_attributes														Input File Name 228	GC1SG1_20180806D01D_T0933_L2SG_RSRFQ_0006.h5	H5T_C_S1	
326	Processing_attributes														Input File Name 229	GC1SG1_20180806D01D_T0934_L2SG_RSRFQ_0006.h5	H5T_C_S1	
327	Processing_attributes														Input File Name 230	GC1SG1_20180806D01D_T1000_L2SG_RSRFQ_0006.h5	H5T_C_S1	
328	Processing_attributes														Input File Name 231	GC1SG1_20180806D01D_T1001_L2SG_RSRFQ_0006.h5	H5T_C_S1	
329	Processing_attributes														Input File Name 232	GC1SG1_20180806D01D_T1002_L2SG_RSRFQ_0006.h5	H5T_C_S1	
330	Processing_attributes														Input File Name 233	GC1SG1_20180806D01D_T1010_L2SG_RSRFQ_0006.h5	H5T_C_S1	
331	Processing_attributes														Input File Name 234	GC1SG1_20180806D01D_T1011_L2SG_RSRFQ_0006.h5	H5T_C_S1	
332	Processing_attributes														Input File Name 235	GC1SG1_20180806D01D_T1012_L2SG_RSRFQ_0006.h5	H5T_C_S1	
333	Processing_attributes														Input File Name 236	GC1SG1_20180806D01D_T1013_L2SG_RSRFQ_0006.h5	H5T_C_S1	
334	Processing_attributes														Input File Name 237	GC1SG1_20180806D01D_T1014_L2SG_RSRFQ_0006.h5	H5T_C_S1	
335	Processing_attributes														Input File Name 238	GC1SG1_20180806D01D_T1018_L2SG_RSRFQ_0006.h5	H5T_C_S1	
336	Processing_attributes														Input File Name 239	GC1SG1_20180806D01D_T1019_L2SG_RSRFQ_0006.h5	H5T_C_S1	
337	Processing_attributes														Input File Name 240	GC1SG1_20180806D01D_T1020_L2SG_RSRFQ_0006.h5	H5T_C_S1	
338	Processing_attributes														Input File Name 241	GC1SG1_20180806D01D_T1021_L2SG_RSRFQ_0006.h5	H5T_C_S1	
339	Processing_attributes														Input File Name 242	GC1SG1_20180806D01D_T1022_L2SG_RSRFQ_0006.h5	H5T_C_S1	
340	Processing_attributes														Input File Name 243	GC1SG1_20180806D01D_T1023_L2SG_RSRFQ_0006.h5	H5T_C_S1	
341	Processing_attributes														Input File Name 244	GC1SG1_20180806D01D_T1024_L2SG_RSRFQ_0006.h5	H5T_C_S1	
342	Processing_attributes														Input File Name 245	GC1SG1_20180806D01D_T1027_L2SG_RSRFQ_0006.h5	H5T_C_S1	
343	Processing_attributes														Input File Name 246	GC1SG1_20180806D01D_T1028_L2SG_RSRFQ_0006.h5	H5T_C_S1	
344	Processing_attributes														Input File Name 247	GC1SG1_20180806D01D_T1029_L2SG_RSRFQ_0006.h5	H5T_C_S1	
345	Processing_attributes														Input File Name 248	GC1SG1_20180806D01D_T1030_L2SG_RSRFQ_0006.h5	H5T_C_S1	
346	Processing_attributes														Input File Name 249	GC1SG1_20180806D01D_T1031_L2SG_RSRFQ_0006.h5	H5T_C_S1	
347	Processing_attributes														Input File Name 250	GC1SG1_20180806D01D_T1032_L2SG_RSRFQ_0006.h5	H5T_C_S1	
348	Processing_attributes														Input File Name 251	GC1SG1_20180806D01D_T1033_L2SG_RSRFQ_0006.h5	H5T_C_S1	
349	Processing_attributes														Input File Name 252	GC1SG1_20180806D01D_T1034_L2SG_RSRFQ_0006.h5	H5T_C_S1	
350	Processing_attributes														Input File Name 253	GC1SG1_20180806D01D_T1101_L2SG_RSRFQ_0006.h5	H5T_C_S1	
351	Processing_attributes														Input File Name 254	GC1SG1_20180806D01D_T1102_L2SG_RSRFQ_0006.h5	H5T_C_S1	
352	Processing_attributes														Input File Name 255	GC1SG1_20180806D01D_T1103_L2SG_RSRFQ_0006.h5	H5T_C_S1	
353	Processing_attributes														Input File Name 256	GC1SG1_20180806D01D_T1110_L2SG_RSRFQ_0006.h5	H5T_C_S1	
354	Processing_attributes														Input File Name 257	GC1SG1_20180806D01D_T1111_L2SG_RSRFQ_0006.h5	H5T_C_S1	
355	Processing_attributes														Input File Name 258	GC1SG1_20180806D01D_T1112_L2SG_RSRFQ_0006.h5	H5T_C_S1	
356	Processing_attributes														Input File Name 259	GC1SG1_20180806D01D_T1113_L2SG_RSRFQ_0006.h5	H5T_C_S1	
357	Processing_attributes														Input File Name 260	GC1SG1_20180806D01D_T1114_L2SG_RSRFQ_0006.h5	H5T_C_S1	
358	Processing_attributes														Input File Name 261	GC1SG1_20180806D01D_T1118_L2SG_RSRFQ_0006.h5	H5T_C_S1	
359	Processing_attributes														Input File Name 262	GC1SG1_20180806D01D_T1119_L2SG_RSRFQ_0006.h5	H5T_C_S1	
360	Processing_attributes														Input File Name 263	GC1SG1_20180806D01D_T1120_L2SG_RSRFQ_0006.h5	H5T_C_S1	

No.	Group	Dataset	Dataset Description	Type	1Dim	2Dim	3Dim	4Dim	Compress	Compress Lv.	Chunk1Dim	Chunk2Dim	Chunk3Dim	Chunk4Dim	Attribute	Attribute Value	Attribute type	Attribute Note
361	Processing_attributes														Input File Name 264	GC1SG1_20180806D01D_T1121_L2SG_RSRFQ_0006.h5	H5T_C_S1	
362	Processing_attributes														Input File Name 265	GC1SG1_20180806D01D_T1122_L2SG_RSRFQ_0006.h5	H5T_C_S1	
363	Processing_attributes														Input File Name 266	GC1SG1_20180806D01D_T1123_L2SG_RSRFQ_0006.h5	H5T_C_S1	
364	Processing_attributes														Input File Name 267	GC1SG1_20180806D01D_T1127_L2SG_RSRFQ_0006.h5	H5T_C_S1	
365	Processing_attributes														Input File Name 268	GC1SG1_20180806D01D_T1128_L2SG_RSRFQ_0006.h5	H5T_C_S1	
366	Processing_attributes														Input File Name 269	GC1SG1_20180806D01D_T1129_L2SG_RSRFQ_0006.h5	H5T_C_S1	
367	Processing_attributes														Input File Name 270	GC1SG1_20180806D01D_T1130_L2SG_RSRFQ_0006.h5	H5T_C_S1	
368	Processing_attributes														Input File Name 271	GC1SG1_20180806D01D_T1131_L2SG_RSRFQ_0006.h5	H5T_C_S1	
369	Processing_attributes														Input File Name 272	GC1SG1_20180806D01D_T1132_L2SG_RSRFQ_0006.h5	H5T_C_S1	
370	Processing_attributes														Input File Name 273	GC1SG1_20180806D01D_T1133_L2SG_RSRFQ_0006.h5	H5T_C_S1	
371	Processing_attributes														Input File Name 274	GC1SG1_20180806D01D_T1202_L2SG_RSRFQ_0006.h5	H5T_C_S1	
372	Processing_attributes														Input File Name 275	GC1SG1_20180806D01D_T1203_L2SG_RSRFQ_0006.h5	H5T_C_S1	
373	Processing_attributes														Input File Name 276	GC1SG1_20180806D01D_T1204_L2SG_RSRFQ_0006.h5	H5T_C_S1	
374	Processing_attributes														Input File Name 277	GC1SG1_20180806D01D_T1205_L2SG_RSRFQ_0006.h5	H5T_C_S1	
375	Processing_attributes														Input File Name 278	GC1SG1_20180806D01D_T1210_L2SG_RSRFQ_0006.h5	H5T_C_S1	
376	Processing_attributes														Input File Name 279	GC1SG1_20180806D01D_T1211_L2SG_RSRFQ_0006.h5	H5T_C_S1	
377	Processing_attributes														Input File Name 280	GC1SG1_20180806D01D_T1212_L2SG_RSRFQ_0006.h5	H5T_C_S1	
378	Processing_attributes														Input File Name 281	GC1SG1_20180806D01D_T1213_L2SG_RSRFQ_0006.h5	H5T_C_S1	
379	Processing_attributes														Input File Name 282	GC1SG1_20180806D01D_T1214_L2SG_RSRFQ_0006.h5	H5T_C_S1	
380	Processing_attributes														Input File Name 283	GC1SG1_20180806D01D_T1218_L2SG_RSRFQ_0006.h5	H5T_C_S1	
381	Processing_attributes														Input File Name 284	GC1SG1_20180806D01D_T1219_L2SG_RSRFQ_0006.h5	H5T_C_S1	
382	Processing_attributes														Input File Name 285	GC1SG1_20180806D01D_T1220_L2SG_RSRFQ_0006.h5	H5T_C_S1	
383	Processing_attributes														Input File Name 286	GC1SG1_20180806D01D_T1221_L2SG_RSRFQ_0006.h5	H5T_C_S1	
384	Processing_attributes														Input File Name 287	GC1SG1_20180806D01D_T1222_L2SG_RSRFQ_0006.h5	H5T_C_S1	
385	Processing_attributes														Input File Name 288	GC1SG1_20180806D01D_T1223_L2SG_RSRFQ_0006.h5	H5T_C_S1	
386	Processing_attributes														Input File Name 289	GC1SG1_20180806D01D_T1226_L2SG_RSRFQ_0006.h5	H5T_C_S1	
387	Processing_attributes														Input File Name 290	GC1SG1_20180806D01D_T1227_L2SG_RSRFQ_0006.h5	H5T_C_S1	
388	Processing_attributes														Input File Name 291	GC1SG1_20180806D01D_T1228_L2SG_RSRFQ_0006.h5	H5T_C_S1	
389	Processing_attributes														Input File Name 292	GC1SG1_20180806D01D_T1229_L2SG_RSRFQ_0006.h5	H5T_C_S1	
390	Processing_attributes														Input File Name 293	GC1SG1_20180806D01D_T1230_L2SG_RSRFQ_0006.h5	H5T_C_S1	
391	Processing_attributes														Input File Name 294	GC1SG1_20180806D01D_T1231_L2SG_RSRFQ_0006.h5	H5T_C_S1	
392	Processing_attributes														Input File Name 295	GC1SG1_20180806D01D_T1232_L2SG_RSRFQ_0006.h5	H5T_C_S1	
393	Processing_attributes														Input File Name 296	GC1SG1_20180806D01D_T1233_L2SG_RSRFQ_0006.h5	H5T_C_S1	
394	Processing_attributes														Input File Name 297	GC1SG1_20180806D01D_T1304_L2SG_RSRFQ_0006.h5	H5T_C_S1	
395	Processing_attributes														Input File Name 298	GC1SG1_20180806D01D_T1305_L2SG_RSRFQ_0006.h5	H5T_C_S1	
396	Processing_attributes														Input File Name 299	GC1SG1_20180806D01D_T1306_L2SG_RSRFQ_0006.h5	H5T_C_S1	
397	Processing_attributes														Input File Name 300	GC1SG1_20180806D01D_T1311_L2SG_RSRFQ_0006.h5	H5T_C_S1	
398	Processing_attributes														Input File Name 301	GC1SG1_20180806D01D_T1312_L2SG_RSRFQ_0006.h5	H5T_C_S1	
399	Processing_attributes														Input File Name 302	GC1SG1_20180806D01D_T1313_L2SG_RSRFQ_0006.h5	H5T_C_S1	
400	Processing_attributes														Input File Name 303	GC1SG1_20180806D01D_T1314_L2SG_RSRFQ_0006.h5	H5T_C_S1	
401	Processing_attributes														Input File Name 304	GC1SG1_20180806D01D_T1315_L2SG_RSRFQ_0006.h5	H5T_C_S1	
402	Processing_attributes														Input File Name 305	GC1SG1_20180806D01D_T1318_L2SG_RSRFQ_0006.h5	H5T_C_S1	
403	Processing_attributes														Input File Name 306	GC1SG1_20180806D01D_T1319_L2SG_RSRFQ_0006.h5	H5T_C_S1	
404	Processing_attributes														Input File Name 307	GC1SG1_20180806D01D_T1320_L2SG_RSRFQ_0006.h5	H5T_C_S1	
405	Processing_attributes														Input File Name 308	GC1SG1_20180806D01D_T1321_L2SG_RSRFQ_0006.h5	H5T_C_S1	
406	Processing_attributes														Input File Name 309	GC1SG1_20180806D01D_T1322_L2SG_RSRFQ_0006.h5	H5T_C_S1	
407	Processing_attributes														Input File Name 310	GC1SG1_20180806D01D_T1326_L2SG_RSRFQ_0006.h5	H5T_C_S1	
408	Processing_attributes														Input File Name 311	GC1SG1_20180806D01D_T1327_L2SG_RSRFQ_0006.h5	H5T_C_S1	
409	Processing_attributes														Input File Name 312	GC1SG1_20180806D01D_T1328_L2SG_RSRFQ_0006.h5	H5T_C_S1	
410	Processing_attributes														Input File Name 313	GC1SG1_20180806D01D_T1329_L2SG_RSRFQ_0006.h5	H5T_C_S1	
411	Processing_attributes														Input File Name 314	GC1SG1_20180806D01D_T1330_L2SG_RSRFQ_0006.h5	H5T_C_S1	
412	Processing_attributes														Input File Name 315	GC1SG1_20180806D01D_T1331_L2SG_RSRFQ_0006.h5	H5T_C_S1	
413	Processing_attributes														Input File Name 316	GC1SG1_20180806D01D_T1406_L2SG_RSRFQ_0006.h5	H5T_C_S1	
414	Processing_attributes														Input File Name 317	GC1SG1_20180806D01D_T1407_L2SG_RSRFQ_0006.h5	H5T_C_S1	
415	Processing_attributes														Input File Name 318	GC1SG1_20180806D01D_T1408_L2SG_RSRFQ_0006.h5	H5T_C_S1	
416	Processing_attributes														Input File Name 319	GC1SG1_20180806D01D_T1409_L2SG_RSRFQ_0006.h5	H5T_C_S1	
417	Processing_attributes														Input File Name 320	GC1SG1_20180806D01D_T1412_L2SG_RSRFQ_0006.h5	H5T_C_S1	
418	Processing_attributes														Input File Name 321	GC1SG1_20180806D01D_T1413_L2SG_RSRFQ_0006.h5	H5T_C_S1	
419	Processing_attributes														Input File Name 322	GC1SG1_20180806D01D_T1414_L2SG_RSRFQ_0006.h5	H5T_C_S1	
420	Processing_attributes														Input File Name 323	GC1SG1_20180806D01D_T1415_L2SG_RSRFQ_0006.h5	H5T_C_S1	
421	Processing_attributes														Input File Name 324	GC1SG1_20180806D01D_T1416_L2SG_RSRFQ_0006.h5	H5T_C_S1	
422	Processing_attributes														Input File Name 325	GC1SG1_20180806D01D_T1421_L2SG_RSRFQ_0006.h5	H5T_C_S1	
423	Processing_attributes														Input File Name 326	GC1SG1_20180806D01D_T1425_L2SG_RSRFQ_0006.h5	H5T_C_S1	
424	Processing_attributes														Input File Name 327	GC1SG1_20180806D01D_T1426_L2SG_RSRFQ_0006.h5	H5T_C_S1	
425	Processing_attributes														Input File Name 328	GC1SG1_20180806D01D_T1427_L2SG_RSRFQ_0006.h5	H5T_C_S1	
426	Processing_attributes														Input File Name 329	GC1SG1_20180806D01D_T1428_L2SG_RSRFQ_0006.h5	H5T_C_S1	
427	Processing_attributes														Input File Name 330	GC1SG1_20180806D01D_T1429_L2SG_RSRFQ_0006.h5	H5T_C_S1	
428	Processing_attributes														Input File Name 331	GC1SG1_20180806D01D_T1510_L2SG_RSRFQ_0006.h5	H5T_C_S1	
429	Processing_attributes														Input File Name 332	GC1SG1_20180806D01D_T1512_L2SG_RSRFQ_0006.h5	H5T_C_S1	
430	Processing_attributes														Input File Name 333	GC1SG1_20180806D01D_T1513_L2SG_RSRFQ_0006.h5	H5T_C_S1	
431	Processing_attributes														Input File Name 334	GC1SG1_20180806D01D_T1514_L2SG_RSRFQ_0006.h5	H5T_C_S1	
432	Processing_attributes														Input File Name 335	GC1SG1_20180806D01D_T1515_L2SG_RSRFQ_0006.h5	H5T_C_S1	
433	Processing_attributes														Input File Name 336	GC1SG1_20180806D01D_T1516_L2SG_RSRFQ_0006.h5	H5T_C_S1	
434	Processing_attributes														Input File Name 337	GC1SG1_20180806D01D_T1519_L2SG_RSRFQ_0006.h5	H5T_C_S1	
435	Processing_attributes														Input File Name 338	GC1SG1_20180806D01D_T1520_L2SG_RSRFQ_0006.h5	H5T_C_S1	
436	Processing_attributes														Input File Name 339	GC1SG1_20180806D01D_T1521_L2SG_RSRFQ_0006.h5	H5T_C_S1	
437	Processing_attributes														Input File Name 340	GC1SG1_20180806D01D_T1522_L2SG_RSRFQ_0006.h5	H5T_C_S1	
438	Processing_attributes														Input File Name 341	GC1SG1_20180806D01D_T1526_L2SG_RSRFQ_0006.h5	H5T_C_S1	
439	Processing_attributes														Input File Name 342	GC1SG1_20180806D01D_T1618_L2SG_RSRFQ_0006.h5	H5T_C_S1	
440	Processing_attributes														Input File Name 343	GC1SG1_20180806D01D_T1619_L2SG_RSRFQ_0006.h5	H5T_C_S1	
441	Processing_attributes														Input File Name 344	GC1SG1_20180806D01D_T1620_L2SG_RSRFQ_0006.h5	H5T_C_S1	
442	Processing_attributes														Input File Name 345	GC1SG1_20180806D01D_T1621_L2SG_RSRFQ_0006.h5	H5T_C_S1	
443	Processing_attributes														Input File Name 346	GC1SG1_20180806D01D_T1622_L2SG_RSRFQ_0006.h5	H5T_C_S1	
444	Processing_attributes														Input File Name 347	GC1SG1_20180806D01D_T1719_L2SG_RSRFQ_0006.h5	H5T_C_S1	

No.	Group	Dataset	Dataset Description	Type	1Dim	2Dim	3Dim	4Dim	Compress	Compress Lv.	Chunk1Dim	Chunk2Dim	Chunk3Dim	Chunk4Dim	Attribute	Attribute Value	Attribute type	Attribute Note
1	Geometry_data														Grid_interval	0.0416667	H5T_IEEE_F32LE	
2	Geometry_data														Grid_interval_unit	deg	H5T_C_S1	
3	Geometry_data														Image_projection	Non-map projected one dimensional array. Bin height is 1/[Grid_interval] deg. and bin width depends on its latitude (1/[Grid_interval]/cos(lat.) deg.). The area of each bin is equal. The bin is started from -180 deg. longitude to eastbound and from -90 deg. latitude (south) to 90 deg. (north).	H5T_C_S1	
4	Geometry_data														Number_of_bins	23761676	H5T_STD_I32LE	
5	Geometry_data														Lower_left_latitude	-90.0	H5T_IEEE_F32LE	
6	Geometry_data														Lower_left_longitude	-180.0	H5T_IEEE_F32LE	
7	Geometry_data														Lower_right_latitude	-90.0	H5T_IEEE_F32LE	
8	Geometry_data														Lower_right_longitude	180.0	H5T_IEEE_F32LE	
9	Geometry_data														Upper_left_latitude	90.0	H5T_IEEE_F32LE	
10	Geometry_data														Upper_left_longitude	-180.0	H5T_IEEE_F32LE	
11	Geometry_data														Upper_right_latitude	90.0	H5T_IEEE_F32LE	
12	Geometry_data														Upper_right_longitude	180.0	H5T_IEEE_F32LE	
13	Global_attributes														Algorithm_depelopper	Japan Aerospace Exploration Agency (JAXA)	H5T_C_S1	
14	Global_attributes														Dataset_description	Level-3 daily spatial binning file of Rs_VN07	H5T_C_S1	
15	Global_attributes														Product_file_name	GC1SG1_20180806D01D_X0000_3BSG_RV07F_0100.h5	H5T_C_S1	
16	Global_attributes														Product_level	Level-3	H5T_C_S1	
17	Global_attributes														Product_name	Level-3 spatial binned parameters	H5T_C_S1	
18	Global_attributes														Product_version	0100	H5T_C_S1	
19	Global_attributes														Satellite	Global Change Observation Mission - Climate (GCOM-C)	H5T_C_S1	
20	Global_attributes														Sensor	Second-generation Global Imager (SGLI)	H5T_C_S1	
21	Global_attributes														Algorithm_version	1.00	H5T_C_S1	
22	Global_attributes														Parameter_version	001.00	H5T_C_S1	
23	Global_attributes														Image_start_time	20180806 00:00:00.000	H5T_C_S1	
24	Global_attributes														Image_end_time	20180806 23:29:42.000	H5T_C_S1	
25	Image_data														Grid_interval	0.0416667	H5T_IEEE_F32LE	
26	Image_data														Grid_interval_unit	deg	H5T_C_S1	
27	Image_data														Image_projection	Non-map projected one dimensional array. Bin height is 1/[Grid_interval] deg. and bin width depends on its latitude (1/[Grid_interval]/cos(lat.) deg.). The area of each bin is equal. The bin is started from -180 deg. longitude to eastbound and from -90 deg. latitude (south) to 90 deg. (north).	H5T_C_S1	
28	Image_data														Number_of_bins	23761676	H5T_STD_I32LE	
29	Image_data														Lower_left_latitude	-90.0	H5T_IEEE_F32LE	
30	Image_data														Lower_left_longitude	-180.0	H5T_IEEE_F32LE	
31	Image_data														Lower_right_latitude	-90.0	H5T_IEEE_F32LE	
32	Image_data														Lower_right_longitude	180.0	H5T_IEEE_F32LE	
33	Image_data														Upper_left_latitude	90.0	H5T_IEEE_F32LE	
34	Image_data														Upper_left_longitude	-180.0	H5T_IEEE_F32LE	
35	Image_data														Upper_right_latitude	90.0	H5T_IEEE_F32LE	
36	Image_data														Upper_right_longitude	180.0	H5T_IEEE_F32LE	
37	Image_data	Rs_VN07_AVE		H5T_STD_U16LE	23761676				gzip	4	23761676				Error_DN	65535	H5T_STD_U16LE	
38	Image_data	Rs_VN07_AVE		H5T_STD_U16LE	23761676				gzip	4	23761676				Data_description	Average of Rs_VN07 parameter (spatial statistics)	H5T_C_S1	
39	Image_data	Rs_VN07_AVE		H5T_STD_U16LE	23761676				gzip	4	23761676				Maximum_valid_DN	65534	H5T_STD_U16LE	
40	Image_data	Rs_VN07_AVE		H5T_STD_U16LE	23761676				gzip	4	23761676				Minimum_valid_DN	0	H5T_STD_U16LE	
41	Image_data	Rs_VN07_AVE		H5T_STD_U16LE	23761676				gzip	4	23761676				Offset	0.0	H5T_IEEE_F32LE	
42	Image_data	Rs_VN07_AVE		H5T_STD_U16LE	23761676				gzip	4	23761676				Slope	0.0001	H5T_IEEE_F32LE	
43	Image_data	Rs_VN07_AVE		H5T_STD_U16LE	23761676				gzip	4	23761676				Unit	NA	H5T_C_S1	
44	Image_data	Rs_VN07_Date		H5T_STD_U8LE	23761676				gzip	4	23761676				Data_description	Date information employed in the statistics. (Always 1 for this 3BSG-daily product)	H5T_C_S1	
45	Image_data	Rs_VN07_Date		H5T_STD_U8LE	23761676				gzip	4	23761676				Error_DN	255	H5T_STD_U8LE	
46	Image_data	Rs_VN07_Date		H5T_STD_U8LE	23761676				gzip	4	23761676				Maximum_valid_DN	254	H5T_STD_U16LE	
47	Image_data	Rs_VN07_Date		H5T_STD_U8LE	23761676				gzip	4	23761676				Minimum_valid_DN	0	H5T_STD_U16LE	
48	Image_data	Rs_VN07_Date		H5T_STD_U8LE	23761676				gzip	4	23761676				Offset	0.0	H5T_IEEE_F32LE	
49	Image_data	Rs_VN07_Date		H5T_STD_U8LE	23761676				gzip	4	23761676				Slope	1.0	H5T_IEEE_F32LE	
50	Image_data	Rs_VN07_Date		H5T_STD_U8LE	23761676				gzip	4	23761676				Unit	day	H5T_C_S1	
51	Image_data	Rs_VN07_MAX		H5T_STD_U16LE	23761676				gzip	4	23761676				Data_description	Maximum of Rs_VN07 parameter (spatial statistics)	H5T_C_S1	
52	Image_data	Rs_VN07_MAX		H5T_STD_U16LE	23761676				gzip	4	23761676				Error_DN	65535	H5T_STD_U16LE	
53	Image_data	Rs_VN07_MAX		H5T_STD_U16LE	23761676				gzip	4	23761676				Maximum_valid_DN	65534	H5T_STD_U16LE	
54	Image_data	Rs_VN07_MAX		H5T_STD_U16LE	23761676				gzip	4	23761676				Minimum_valid_DN	0	H5T_STD_U16LE	
55	Image_data	Rs_VN07_MAX		H5T_STD_U16LE	23761676				gzip	4	23761676				Offset	0.0	H5T_IEEE_F32LE	
56	Image_data	Rs_VN07_MAX		H5T_STD_U16LE	23761676				gzip	4	23761676				Slope	0.0001	H5T_IEEE_F32LE	
57	Image_data	Rs_VN07_MAX		H5T_STD_U16LE	23761676				gzip	4	23761676				Unit	NA	H5T_C_S1	
58	Image_data	Rs_VN07_MIN		H5T_STD_U16LE	23761676				gzip	4	23761676				Data_description	Minimum of Rs_VN07 parameter (spatial statistics)	H5T_C_S1	
59	Image_data	Rs_VN07_MIN		H5T_STD_U16LE	23761676				gzip	4	23761676				Error_DN	65535	H5T_STD_U16LE	
60	Image_data	Rs_VN07_MIN		H5T_STD_U16LE	23761676				gzip	4	23761676				Maximum_valid_DN	65534	H5T_STD_U16LE	
61	Image_data	Rs_VN07_MIN		H5T_STD_U16LE	23761676				gzip	4	23761676				Minimum_valid_DN	0	H5T_STD_U16LE	
62	Image_data	Rs_VN07_MIN		H5T_STD_U16LE	23761676				gzip	4	23761676				Offset	0.0	H5T_IEEE_F32LE	
63	Image_data	Rs_VN07_MIN		H5T_STD_U16LE	23761676				gzip	4	23761676				Slope	0.0001	H5T_IEEE_F32LE	
64	Image_data	Rs_VN07_MIN		H5T_STD_U16LE	23761676				gzip	4	23761676				Unit	NA	H5T_C_S1	
65	Image_data	Rs_VN07_Ninput		H5T_STD_U16LE	23761676				gzip	4	23761676				Data_description	The number of input data	H5T_C_S1	
66	Image_data	Rs_VN07_Ninput		H5T_STD_U16LE	23761676				gzip	4	23761676				Error_DN	65535	H5T_STD_U16LE	
67	Image_data	Rs_VN07_Ninput		H5T_STD_U16LE	23761676				gzip	4	23761676				Maximum_valid_DN	347	H5T_STD_U16LE	
68	Image_data	Rs_VN07_Ninput		H5T_STD_U16LE	23761676				gzip	4	23761676				Minimum_valid_DN	0	H5T_STD_U16LE	
69	Image_data	Rs_VN07_Ninput		H5T_STD_U16LE	23761676				gzip	4	23761676				Offset	0.0	H5T_IEEE_F32LE	
70	Image_data	Rs_VN07_Ninput		H5T_STD_U16LE	23761676				gzip	4	23761676				Slope	1.0	H5T_IEEE_F32LE	
71	Image_data	Rs_VN07_Ninput		H5T_STD_U16LE	23761676				gzip	4	23761676				Unit	NA	H5T_C_S1	
72	Image_data	Rs_VN07_Nused		H5T_STD_U16LE	23761676				gzip	4	23761676				Data_description	The number of data used in the statistics	H5T_C_S1	
73	Image_data	Rs_VN07_Nused		H5T_STD_U16LE	23761676				gzip	4	23761676				Error_DN	65535	H5T_STD_U16LE	
74	Image_data	Rs_VN07_Nused		H5T_STD_U16LE	23761676				gzip	4	23761676				Maximum_valid_DN	347	H5T_STD_U16LE	
75	Image_data	Rs_VN07_Nused		H5T_STD_U16LE	23761676				gzip	4	23761676				Minimum_valid_DN	0	H5T_STD_U16LE	
76	Image_data	Rs_VN07_Nused		H5T_STD_U16LE	23761676				gzip	4	23761676				Offset	0.0	H5T_IEEE_F32LE	
77	Image_data	Rs_VN07_Nused		H5T_STD_U16LE	23761676				gzip	4	23761676				Slope	1.0	H5T_IEEE_F32LE	
78	Image_data	Rs_VN07_Nused		H5T_STD_U16LE	23761676				gzip	4	23761676				Unit	NA	H5T_C_S1	
79	Image_data	Rs_VN07_QA_flag		H5T_STD_U8LE	23761676				gzip	4	23761676				Data_description	QA information flag ([bit field 1-0]: water(land frac.=0%)=00, mostly water(0<land frac.<50%)=01, mostly coastal(50<land frac.<100%)=10, land(land frac=100%)=11. If no input data available, all bit fields are set to 1 (i.e., flag value = 255). If pixel value in l2 data is Error_DN, flag value = 254)	H5T_C_S1	
80	Image_data	Rs_VN07_QA_flag		H5T_STD_U8LE	23761676				gzip	4	23761676				Error_DN	255	H5T_STD_U8LE	
81	Image_data	Rs_VN07_QA_flag		H5T_STD_U8LE	23761676				gzip	4	23761676				Maximum_valid_DN	253	H5T_STD_U16LE	
82	Image_data	Rs_VN07_QA_flag		H5T_STD_U8LE	23761676				gzip	4	23761676				Minimum_valid_DN	0	H5T_STD_U16LE	
83	Image_data	Rs_VN07_QA_flag		H5T_STD_U8LE	23761676				gzip	4	23761676				Offset	0.0	H5T_IEEE_F32LE	
84	Image_data	Rs_VN07_QA_flag		H5T_STD_U8LE	23761676				gzip	4	23761676				Slope	1.0	H5T_IEEE_F32LE	
85	Image_data	Rs_VN07_QA_flag		H5T_STD_U8LE	23761676				gzip	4	23761676				Unit	NA	H5T_C_S1	
86	Image_data	Rs_VN07_RMS		H5T_STD_U16LE	23761676				gzip	4	23761676				Data_description	Root Mean Square of Rs_VN07 parameter (spatial statistics)	H5T_C_S1	
87	Image_data	Rs_VN07_RMS		H5T_STD_U16LE	23761676				gzip	4	23761676				Error_DN	65535	H5T_STD_U16LE	
88	Image_data	Rs_VN07_RMS		H5T_STD_U16LE	23761676				gzip	4	23761676				Maximum_valid_DN	65534	H5T_STD_U16LE	
89	Image_data	Rs_VN07_RMS		H5T_STD_U16LE	23761676				gzip	4	23761676				Minimum_valid_DN	0	H5T_STD_U16LE	
90	Image_data	Rs_VN07_RMS		H5T_STD_U16LE	23761676				gzip	4	23761676				Offset	0.0	H5T_IEEE_F32LE	
91	Image_data	Rs_VN07_RMS		H5T_STD_U16LE	23761676				gzip	4	23761676				Slope	0.0001	H5T_IEEE_F32LE	
92	Image_data	Rs_VN07_RMS		H5T_STD_U16LE	23761676				gzip	4	23761676				Unit	NA	H5T_C_S1	
93	Processing_attributes														Contact_point	JAXA/Earth Observation Research Center (EORC)	H5T_C_S1	
94	Processing_attributes														Processing_UT	20180808 06:07:19	H5T_C_S1	
95	Processing_attributes														Processing_organization	JAXA/GCOM-C science project	H5T_C_S1	
96	Processing_attributes														Processing_result	Good	H5T_C_S1	
97	Processing_attributes														Input_files		H5T_C_S1	
98	Processing_attributes														Input File Name 001	GC1SG1_20180806D01D_T0014_L2SG_RSRFQ_0006.h5	H5T_C_S1	
99	Processing_attributes														Input File Name 002	GC1SG1_20180806D01D_T0015_L2SG_RSRFQ_0006.h5	H5T_C_S1	
100	Processing_attributes														Input File Name 003	GC1SG1_20180806D01D_T0016_L2SG_RSRFQ_0006.h5	H5T_C_S1	
101	Processing_attributes														Input File Name 004	GC1SG1_20180806D01D_T0017_L2SG_RSRFQ_0006.h5	H5T_C_S1	
102	Processing_attributes														Input File Name 005	GC1SG1_20180806D01D_T0018_L2SG_RSRFQ_0006.h5	H5T_C_S1	
103	Processing_attributes														Input File Name 006	GC1SG1_20180806D01D_T0019_L2SG_RSRFQ_0006.h5	H5T_C_S1	
104	Processing_attributes														Input File Name 007	GC1SG1_20180806D01D_T0020_L2SG_RSRFQ_0006.h5	H5T_C_S1	
105	Processing_attributes														Input File Name 008	GC1SG1_20180806D01D_T0021_L2SG_RSRFQ_0006.h5	H5T_C_S1	
106	Processing_attributes														Input File Name 009	GC1SG1_20180806D01D_T0111_L2SG_RSRFQ_0006.h5	H5T_C_S1	
107	Processing_attributes														Input File Name 010	GC1SG1_20180806D01D_T0112_L2SG_RSRFQ_0006.h5	H5T_C_S1	
108	Processing_attributes														Input File Name 011	GC1SG1_20180806D01D_T0113_L2SG_RSRFQ_0006.h5	H5T_C_S1	
109	Processing_attributes														Input File Name 012	GC1SG1_20180806D01D_T0114_L2SG_RSRFQ_0006.h5	H5T_C_S1	
110	Processing_attributes														Input File Name 013	GC1SG1_20180806D01D_T0115_L2SG_RSRFQ_0006.h5	H5T_C_S1	
111	Processing_attributes														Input File Name 014	GC1SG1_20180806D01D_T0116_L2SG_RSRFQ_0006.h5	H5T_C_S1	
112	Processing_attributes														Input File Name 015	GC1SG1_20180806D01D_T0117_L2SG_RSRFQ_0006.h5	H5T_C_S1	
113	Processing_attributes														Input File Name 016	GC1SG1_20180806D01D_T0118_L2SG_RSRFQ_0006.h5	H5T_C_S1	
114	Processing_attributes														Input File Name 017	GC1SG1_20180806D01D_T0119_L2SG_RSRFQ_0006.h5	H5T_C_S1	
115	Processing_attributes														Input File Name 018	GC1SG1_20180806D01D_T0120_L2SG_RSRFQ_0006.h5	H5T_C_S1	
116	Processing_attributes														Input File Name 019	GC1SG1_20180806D01D_T0121_L2SG_RSRFQ_0006.h5	H5T_C_S1	

No.	Group	Dataset	Dataset Description	Type	1Dim	2Dim	3Dim	4Dim	Compress	Compress Lv.	Chunk1Dim	Chunk2Dim	Chunk3Dim	Chunk4Dim	Attribute	Attribute Value	Attribute type	Attribute Note
117	Processing_attributes														Input File Name 020	GC1SG1_20180806D01D_T0122_L2SG_RSRFQ_0006.h5	H5T_C_S1	
118	Processing_attributes														Input File Name 021	GC1SG1_20180806D01D_T0123_L2SG_RSRFQ_0006.h5	H5T_C_S1	
119	Processing_attributes														Input File Name 022	GC1SG1_20180806D01D_T0124_L2SG_RSRFQ_0006.h5	H5T_C_S1	
120	Processing_attributes														Input File Name 023	GC1SG1_20180806D01D_T0209_L2SG_RSRFQ_0006.h5	H5T_C_S1	
121	Processing_attributes														Input File Name 024	GC1SG1_20180806D01D_T0210_L2SG_RSRFQ_0006.h5	H5T_C_S1	
122	Processing_attributes														Input File Name 025	GC1SG1_20180806D01D_T0211_L2SG_RSRFQ_0006.h5	H5T_C_S1	
123	Processing_attributes														Input File Name 026	GC1SG1_20180806D01D_T0212_L2SG_RSRFQ_0006.h5	H5T_C_S1	
124	Processing_attributes														Input File Name 027	GC1SG1_20180806D01D_T0213_L2SG_RSRFQ_0006.h5	H5T_C_S1	
125	Processing_attributes														Input File Name 028	GC1SG1_20180806D01D_T0214_L2SG_RSRFQ_0006.h5	H5T_C_S1	
126	Processing_attributes														Input File Name 029	GC1SG1_20180806D01D_T0215_L2SG_RSRFQ_0006.h5	H5T_C_S1	
127	Processing_attributes														Input File Name 030	GC1SG1_20180806D01D_T0216_L2SG_RSRFQ_0006.h5	H5T_C_S1	
128	Processing_attributes														Input File Name 031	GC1SG1_20180806D01D_T0217_L2SG_RSRFQ_0006.h5	H5T_C_S1	
129	Processing_attributes														Input File Name 032	GC1SG1_20180806D01D_T0218_L2SG_RSRFQ_0006.h5	H5T_C_S1	
130	Processing_attributes														Input File Name 033	GC1SG1_20180806D01D_T0219_L2SG_RSRFQ_0006.h5	H5T_C_S1	
131	Processing_attributes														Input File Name 034	GC1SG1_20180806D01D_T0220_L2SG_RSRFQ_0006.h5	H5T_C_S1	
132	Processing_attributes														Input File Name 035	GC1SG1_20180806D01D_T0221_L2SG_RSRFQ_0006.h5	H5T_C_S1	
133	Processing_attributes														Input File Name 036	GC1SG1_20180806D01D_T0222_L2SG_RSRFQ_0006.h5	H5T_C_S1	
134	Processing_attributes														Input File Name 037	GC1SG1_20180806D01D_T0223_L2SG_RSRFQ_0006.h5	H5T_C_S1	
135	Processing_attributes														Input File Name 038	GC1SG1_20180806D01D_T0224_L2SG_RSRFQ_0006.h5	H5T_C_S1	
136	Processing_attributes														Input File Name 039	GC1SG1_20180806D01D_T0225_L2SG_RSRFQ_0006.h5	H5T_C_S1	
137	Processing_attributes														Input File Name 040	GC1SG1_20180806D01D_T0226_L2SG_RSRFQ_0006.h5	H5T_C_S1	
138	Processing_attributes														Input File Name 041	GC1SG1_20180806D01D_T0306_L2SG_RSRFQ_0006.h5	H5T_C_S1	
139	Processing_attributes														Input File Name 042	GC1SG1_20180806D01D_T0307_L2SG_RSRFQ_0006.h5	H5T_C_S1	
140	Processing_attributes														Input File Name 043	GC1SG1_20180806D01D_T0308_L2SG_RSRFQ_0006.h5	H5T_C_S1	
141	Processing_attributes														Input File Name 044	GC1SG1_20180806D01D_T0309_L2SG_RSRFQ_0006.h5	H5T_C_S1	
142	Processing_attributes														Input File Name 045	GC1SG1_20180806D01D_T0310_L2SG_RSRFQ_0006.h5	H5T_C_S1	
143	Processing_attributes														Input File Name 046	GC1SG1_20180806D01D_T0311_L2SG_RSRFQ_0006.h5	H5T_C_S1	
144	Processing_attributes														Input File Name 047	GC1SG1_20180806D01D_T0312_L2SG_RSRFQ_0006.h5	H5T_C_S1	
145	Processing_attributes														Input File Name 048	GC1SG1_20180806D01D_T0313_L2SG_RSRFQ_0006.h5	H5T_C_S1	
146	Processing_attributes														Input File Name 049	GC1SG1_20180806D01D_T0314_L2SG_RSRFQ_0006.h5	H5T_C_S1	
147	Processing_attributes														Input File Name 050	GC1SG1_20180806D01D_T0315_L2SG_RSRFQ_0006.h5	H5T_C_S1	
148	Processing_attributes														Input File Name 051	GC1SG1_20180806D01D_T0316_L2SG_RSRFQ_0006.h5	H5T_C_S1	
149	Processing_attributes														Input File Name 052	GC1SG1_20180806D01D_T0317_L2SG_RSRFQ_0006.h5	H5T_C_S1	
150	Processing_attributes														Input File Name 053	GC1SG1_20180806D01D_T0318_L2SG_RSRFQ_0006.h5	H5T_C_S1	
151	Processing_attributes														Input File Name 054	GC1SG1_20180806D01D_T0319_L2SG_RSRFQ_0006.h5	H5T_C_S1	
152	Processing_attributes														Input File Name 055	GC1SG1_20180806D01D_T0320_L2SG_RSRFQ_0006.h5	H5T_C_S1	
153	Processing_attributes														Input File Name 056	GC1SG1_20180806D01D_T0321_L2SG_RSRFQ_0006.h5	H5T_C_S1	
154	Processing_attributes														Input File Name 057	GC1SG1_20180806D01D_T0322_L2SG_RSRFQ_0006.h5	H5T_C_S1	
155	Processing_attributes														Input File Name 058	GC1SG1_20180806D01D_T0323_L2SG_RSRFQ_0006.h5	H5T_C_S1	
156	Processing_attributes														Input File Name 059	GC1SG1_20180806D01D_T0324_L2SG_RSRFQ_0006.h5	H5T_C_S1	
157	Processing_attributes														Input File Name 060	GC1SG1_20180806D01D_T0325_L2SG_RSRFQ_0006.h5	H5T_C_S1	
158	Processing_attributes														Input File Name 061	GC1SG1_20180806D01D_T0326_L2SG_RSRFQ_0006.h5	H5T_C_S1	
159	Processing_attributes														Input File Name 062	GC1SG1_20180806D01D_T0327_L2SG_RSRFQ_0006.h5	H5T_C_S1	
160	Processing_attributes														Input File Name 063	GC1SG1_20180806D01D_T0328_L2SG_RSRFQ_0006.h5	H5T_C_S1	
161	Processing_attributes														Input File Name 064	GC1SG1_20180806D01D_T0329_L2SG_RSRFQ_0006.h5	H5T_C_S1	
162	Processing_attributes														Input File Name 065	GC1SG1_20180806D01D_T0404_L2SG_RSRFQ_0006.h5	H5T_C_S1	
163	Processing_attributes														Input File Name 066	GC1SG1_20180806D01D_T0405_L2SG_RSRFQ_0006.h5	H5T_C_S1	
164	Processing_attributes														Input File Name 067	GC1SG1_20180806D01D_T0406_L2SG_RSRFQ_0006.h5	H5T_C_S1	
165	Processing_attributes														Input File Name 068	GC1SG1_20180806D01D_T0407_L2SG_RSRFQ_0006.h5	H5T_C_S1	
166	Processing_attributes														Input File Name 069	GC1SG1_20180806D01D_T0408_L2SG_RSRFQ_0006.h5	H5T_C_S1	
167	Processing_attributes														Input File Name 070	GC1SG1_20180806D01D_T0409_L2SG_RSRFQ_0006.h5	H5T_C_S1	
168	Processing_attributes														Input File Name 071	GC1SG1_20180806D01D_T0410_L2SG_RSRFQ_0006.h5	H5T_C_S1	
169	Processing_attributes														Input File Name 072	GC1SG1_20180806D01D_T0411_L2SG_RSRFQ_0006.h5	H5T_C_S1	
170	Processing_attributes														Input File Name 073	GC1SG1_20180806D01D_T0412_L2SG_RSRFQ_0006.h5	H5T_C_S1	
171	Processing_attributes														Input File Name 074	GC1SG1_20180806D01D_T0413_L2SG_RSRFQ_0006.h5	H5T_C_S1	
172	Processing_attributes														Input File Name 075	GC1SG1_20180806D01D_T0414_L2SG_RSRFQ_0006.h5	H5T_C_S1	
173	Processing_attributes														Input File Name 076	GC1SG1_20180806D01D_T0415_L2SG_RSRFQ_0006.h5	H5T_C_S1	
174	Processing_attributes														Input File Name 077	GC1SG1_20180806D01D_T0416_L2SG_RSRFQ_0006.h5	H5T_C_S1	
175	Processing_attributes														Input File Name 078	GC1SG1_20180806D01D_T0417_L2SG_RSRFQ_0006.h5	H5T_C_S1	
176	Processing_attributes														Input File Name 079	GC1SG1_20180806D01D_T0418_L2SG_RSRFQ_0006.h5	H5T_C_S1	
177	Processing_attributes														Input File Name 080	GC1SG1_20180806D01D_T0419_L2SG_RSRFQ_0006.h5	H5T_C_S1	
178	Processing_attributes														Input File Name 081	GC1SG1_20180806D01D_T0420_L2SG_RSRFQ_0006.h5	H5T_C_S1	
179	Processing_attributes														Input File Name 082	GC1SG1_20180806D01D_T0421_L2SG_RSRFQ_0006.h5	H5T_C_S1	
180	Processing_attributes														Input File Name 083	GC1SG1_20180806D01D_T0422_L2SG_RSRFQ_0006.h5	H5T_C_S1	
181	Processing_attributes														Input File Name 084	GC1SG1_20180806D01D_T0423_L2SG_RSRFQ_0006.h5	H5T_C_S1	
182	Processing_attributes														Input File Name 085	GC1SG1_20180806D01D_T0424_L2SG_RSRFQ_0006.h5	H5T_C_S1	
183	Processing_attributes														Input File Name 086	GC1SG1_20180806D01D_T0425_L2SG_RSRFQ_0006.h5	H5T_C_S1	
184	Processing_attributes														Input File Name 087	GC1SG1_20180806D01D_T0426_L2SG_RSRFQ_0006.h5	H5T_C_S1	
185	Processing_attributes														Input File Name 088	GC1SG1_20180806D01D_T0427_L2SG_RSRFQ_0006.h5	H5T_C_S1	
186	Processing_attributes														Input File Name 089	GC1SG1_20180806D01D_T0428_L2SG_RSRFQ_0006.h5	H5T_C_S1	
187	Processing_attributes														Input File Name 090	GC1SG1_20180806D01D_T0429_L2SG_RSRFQ_0006.h5	H5T_C_S1	
188	Processing_attributes														Input File Name 091	GC1SG1_20180806D01D_T0430_L2SG_RSRFQ_0006.h5	H5T_C_S1	
189	Processing_attributes														Input File Name 092	GC1SG1_20180806D01D_T0431_L2SG_RSRFQ_0006.h5	H5T_C_S1	
190	Processing_attributes														Input File Name 093	GC1SG1_20180806D01D_T0505_L2SG_RSRFQ_0006.h5	H5T_C_S1	
191	Processing_attributes														Input File Name 094	GC1SG1_20180806D01D_T0506_L2SG_RSRFQ_0006.h5	H5T_C_S1	
192	Processing_attributes														Input File Name 095	GC1SG1_20180806D01D_T0507_L2SG_RSRFQ_0006.h5	H5T_C_S1	
193	Processing_attributes														Input File Name 096	GC1SG1_20180806D01D_T0508_L2SG_RSRFQ_0006.h5	H5T_C_S1	
194	Processing_attributes														Input File Name 097	GC1SG1_20180806D01D_T0509_L2SG_RSRFQ_0006.h5	H5T_C_S1	
195	Processing_attributes														Input File Name 098	GC1SG1_20180806D01D_T0510_L2SG_RSRFQ_0006.h5	H5T_C_S1	
196	Processing_attributes														Input File Name 099	GC1SG1_20180806D01D_T0511_L2SG_RSRFQ_0006.h5	H5T_C_S1	
197	Processing_attributes														Input File Name 100	GC1SG1_20180806D01D_T0512_L2SG_RSRFQ_0006.h5	H5T_C_S1	
198	Processing_attributes														Input File Name 101	GC1SG1_20180806D01D_T0513_L2SG_RSRFQ_0006.h5	H5T_C_S1	
199	Processing_attributes														Input File Name 102	GC1SG1_20180806D01D_T0514_L2SG_RSRFQ_0006.h5	H5T_C_S1	
200	Processing_attributes														Input File Name 103	GC1SG1_20180806D01D_T0516_L2SG_RSRFQ_0006.h5	H5T_C_S1	
201	Processing_attributes														Input File Name 104	GC1SG1_20180806D01D_T0517_L2SG_RSRFQ_0006.h5	H5T_C_S1	
202	Processing_attributes														Input File Name 105	GC1SG1_20180806D01D_T0518_L2SG_RSRFQ_0006.h5	H5T_C_S1	
203	Processing_attributes														Input File Name 106	GC1SG1_20180806D01D_T0519_L2SG_RSRFQ_0006.h5	H5T_C_S1	
204	Processing_attributes														Input File Name 107	GC1SG1_20180806D01D_T0520_L2SG_RSRFQ_0006.h5	H5T_C_S1	
205	Processing_attributes														Input File Name 108	GC1SG1_20180806D01D_T0521_L2SG_RSRFQ_0006.h5	H5T_C_S1	
206	Processing_attributes														Input File Name 109	GC1SG1_20180806D01D_T0522_L2SG_RSRFQ_0006.h5	H5T_C_S1	
207	Processing_attributes														Input File Name 110	GC1SG1_20180806D01D_T0523_L2SG_RSRFQ_0006.h5	H5T_C_S1	
208	Processing_attributes														Input File Name 111	GC1SG1_20180806D01D_T0524_L2SG_RSRFQ_0006.h5	H5T_C_S1	
209	Processing_attributes														Input File Name 112	GC1SG1_20180806D01D_T0525_L2SG_RSRFQ_0006.h5	H5T_C_S1	
210	Processing_attributes														Input File Name 113	GC1SG1_20180806D01D_T0526_L2SG_RSRFQ_0006.h5	H5T_C_S1	
211	Processing_attributes														Input File Name 114	GC1SG1_20180806D01D_T0527_L2SG_RSRFQ_0006.h5	H5T_C_S1	
212	Processing_attributes														Input File Name 115	GC1SG1_20180806D01D_T0528_L2SG_RSRFQ_0006.h5	H5T_C_S1	
213	Processing_attributes														Input File Name 116	GC1SG1_20180806D01D_T0529_L2SG_RSRFQ_0006.h5	H5T_C_S1	
214	Processing_attributes														Input File Name 117	GC1SG1_20180806D01D_T0530_L2SG_RSRFQ_0006.h5	H5T_C_S1	
215	Processing_attributes														Input File Name 118	GC1SG1_20180806D01D_T0531_L2SG_RSRFQ_0006.h5	H5T_C_S1	
216	Processing_attributes														Input File Name 119	GC1SG1_20180806D01D_T0601_L2SG_RSRFQ_0006.h5	H5T_C_S1	
217	Processing_attributes														Input File Name 120	GC1SG1_20180806D01D_T0602_L2SG_RSRFQ_0006.h5	H5T_C_S1	
218	Processing_attributes														Input File Name 121	GC1SG1_20180806D01D_T0603_L2SG_RSRFQ_0006.h5	H5T_C_S1	
219	Processing_attributes														Input File Name 122	GC1SG1_20180806D01D_T0605_L2SG_RSRFQ_0006.h5	H5T_C_S1	
220	Processing_attributes														Input File Name 123	GC1SG1_20180806D01D_T0606_L2SG_RSRFQ_0006.h5	H5T_C_S1	
221	Processing_attributes														Input File Name 124	GC1SG1_20180806D01D_T0607_L2SG_RSRFQ_0006.h5	H5T_C_S1	
222	Processing_attributes														Input File Name 125	GC1SG1_20180806D01D_T0608_L2SG_RSRFQ_0006.h5	H5T_C_S1	
223	Processing_attributes														Input File Name 126	GC1SG1_20180806D01D_T0609_L2SG_RSRFQ_0006.h5	H5T_C_S1	
224	Processing_attributes														Input File Name 127	GC1SG1_20180806D01D_T0610_L2SG_RSRFQ_0006.h5	H5T_C_S1	
225	Processing_attributes														Input File Name 128	GC1SG1_20180806D01D_T0611_L2SG_RSRFQ_0006.h5	H5T_C_S1	
226	Processing_attributes														Input File Name 129	GC1SG1_20180806D01D_T0612_L2SG_RSRFQ_0006.h5	H5T_C_S1	
227	Processing_attributes														Input File Name 130	GC1SG1_20180806D01D_T0616_L2SG_RSRFQ_0006.h5	H5T_C_S1	
228	Processing_attributes														Input File Name 131	GC1SG1_20180806D01D_T0617_L2SG_RSRFQ_0006.h5	H5T_C_S1	
229	Processing_attributes														Input File Name 132	GC1SG1_20180806D01D_T0618_L2SG_RSRFQ_0006.h5	H5T_C_S1	
230	Processing_attributes														Input File Name 133	GC1SG1_20180806D01D_T0619_L2SG_RSRFQ_0006.h5	H5T_C_S1	
231	Processing_attributes														Input File Name 134	GC1SG1_20180806D01D_T0620_L2SG_RSRFQ_0006.h5	H5T_C_S1	
232	Processing_attributes														Input File Name 135	GC1SG1_20180806D01D_T0621_L2SG_RSRFQ_0006.h5	H5T_C_S1	
233	Processing_attributes														Input File Name 136	GC1SG1_20180806D01D_T0622_L2SG_RSRFQ_0006.h5	H5T_C_S1	
234	Processing_attributes														Input File Name 137	GC1SG1_20180806D01D_T0623_L2SG_RSRFQ_0006.h5	H5T_C_S1	
235	Processing_attributes														Input File Name 138	GC1SG1_20180806D01D_T0624_L2SG_RSRFQ_0006.h5	H5T_C_S1	
236	Processing_attributes														Input File Name 139	GC1SG1_20180806D01D_T0625_L2SG_RSRFQ_0006.h5	H5T_C_S1	
237	Processing_attributes														Input File Name 140	GC1SG1_20180806D01D_T0626_L2SG_RSRFQ_0006.h5	H5T_C_S1	
238	Processing_attributes														Input File Name 141	GC1SG1_20180806D01D_T0627_L2SG_RSRFQ_0006.h5	H5T_C_S1	

No.	Group	Dataset	Dataset Description	Type	1Dim	2Dim	3Dim	4Dim	Compress	Compress Lv.	Chunk1Dim	Chunk2Dim	Chunk3Dim	Chunk4Dim	Attribute	Attribute Value	Attribute type	Attribute Note
239	Processing_attributes														Input File Name 142	GC1SG1_20180806D01D_T0628_L2SG_RSRFQ_0006.h5	H5T_C_S1	
240	Processing_attributes														Input File Name 143	GC1SG1_20180806D01D_T0629_L2SG_RSRFQ_0006.h5	H5T_C_S1	
241	Processing_attributes														Input File Name 144	GC1SG1_20180806D01D_T0630_L2SG_RSRFQ_0006.h5	H5T_C_S1	
242	Processing_attributes														Input File Name 145	GC1SG1_20180806D01D_T0631_L2SG_RSRFQ_0006.h5	H5T_C_S1	
243	Processing_attributes														Input File Name 146	GC1SG1_20180806D01D_T0701_L2SG_RSRFQ_0006.h5	H5T_C_S1	
244	Processing_attributes														Input File Name 147	GC1SG1_20180806D01D_T0702_L2SG_RSRFQ_0006.h5	H5T_C_S1	
245	Processing_attributes														Input File Name 148	GC1SG1_20180806D01D_T0703_L2SG_RSRFQ_0006.h5	H5T_C_S1	
246	Processing_attributes														Input File Name 149	GC1SG1_20180806D01D_T0706_L2SG_RSRFQ_0006.h5	H5T_C_S1	
247	Processing_attributes														Input File Name 150	GC1SG1_20180806D01D_T0707_L2SG_RSRFQ_0006.h5	H5T_C_S1	
248	Processing_attributes														Input File Name 151	GC1SG1_20180806D01D_T0708_L2SG_RSRFQ_0006.h5	H5T_C_S1	
249	Processing_attributes														Input File Name 152	GC1SG1_20180806D01D_T0709_L2SG_RSRFQ_0006.h5	H5T_C_S1	
250	Processing_attributes														Input File Name 153	GC1SG1_20180806D01D_T0710_L2SG_RSRFQ_0006.h5	H5T_C_S1	
251	Processing_attributes														Input File Name 154	GC1SG1_20180806D01D_T0711_L2SG_RSRFQ_0006.h5	H5T_C_S1	
252	Processing_attributes														Input File Name 155	GC1SG1_20180806D01D_T0712_L2SG_RSRFQ_0006.h5	H5T_C_S1	
253	Processing_attributes														Input File Name 156	GC1SG1_20180806D01D_T0716_L2SG_RSRFQ_0006.h5	H5T_C_S1	
254	Processing_attributes														Input File Name 157	GC1SG1_20180806D01D_T0717_L2SG_RSRFQ_0006.h5	H5T_C_S1	
255	Processing_attributes														Input File Name 158	GC1SG1_20180806D01D_T0718_L2SG_RSRFQ_0006.h5	H5T_C_S1	
256	Processing_attributes														Input File Name 159	GC1SG1_20180806D01D_T0719_L2SG_RSRFQ_0006.h5	H5T_C_S1	
257	Processing_attributes														Input File Name 160	GC1SG1_20180806D01D_T0720_L2SG_RSRFQ_0006.h5	H5T_C_S1	
258	Processing_attributes														Input File Name 161	GC1SG1_20180806D01D_T0721_L2SG_RSRFQ_0006.h5	H5T_C_S1	
259	Processing_attributes														Input File Name 162	GC1SG1_20180806D01D_T0722_L2SG_RSRFQ_0006.h5	H5T_C_S1	
260	Processing_attributes														Input File Name 163	GC1SG1_20180806D01D_T0723_L2SG_RSRFQ_0006.h5	H5T_C_S1	
261	Processing_attributes														Input File Name 164	GC1SG1_20180806D01D_T0724_L2SG_RSRFQ_0006.h5	H5T_C_S1	
262	Processing_attributes														Input File Name 165	GC1SG1_20180806D01D_T0725_L2SG_RSRFQ_0006.h5	H5T_C_S1	
263	Processing_attributes														Input File Name 166	GC1SG1_20180806D01D_T0726_L2SG_RSRFQ_0006.h5	H5T_C_S1	
264	Processing_attributes														Input File Name 167	GC1SG1_20180806D01D_T0727_L2SG_RSRFQ_0006.h5	H5T_C_S1	
265	Processing_attributes														Input File Name 168	GC1SG1_20180806D01D_T0728_L2SG_RSRFQ_0006.h5	H5T_C_S1	
266	Processing_attributes														Input File Name 169	GC1SG1_20180806D01D_T0729_L2SG_RSRFQ_0006.h5	H5T_C_S1	
267	Processing_attributes														Input File Name 170	GC1SG1_20180806D01D_T0730_L2SG_RSRFQ_0006.h5	H5T_C_S1	
268	Processing_attributes														Input File Name 171	GC1SG1_20180806D01D_T0731_L2SG_RSRFQ_0006.h5	H5T_C_S1	
269	Processing_attributes														Input File Name 172	GC1SG1_20180806D01D_T0732_L2SG_RSRFQ_0006.h5	H5T_C_S1	
270	Processing_attributes														Input File Name 173	GC1SG1_20180806D01D_T0801_L2SG_RSRFQ_0006.h5	H5T_C_S1	
271	Processing_attributes														Input File Name 174	GC1SG1_20180806D01D_T0807_L2SG_RSRFQ_0006.h5	H5T_C_S1	
272	Processing_attributes														Input File Name 175	GC1SG1_20180806D01D_T0807_L2SG_RSRFQ_0006.h5	H5T_C_S1	
273	Processing_attributes														Input File Name 176	GC1SG1_20180806D01D_T0808_L2SG_RSRFQ_0006.h5	H5T_C_S1	
274	Processing_attributes														Input File Name 177	GC1SG1_20180806D01D_T0809_L2SG_RSRFQ_0006.h5	H5T_C_S1	
275	Processing_attributes														Input File Name 178	GC1SG1_20180806D01D_T0810_L2SG_RSRFQ_0006.h5	H5T_C_S1	
276	Processing_attributes														Input File Name 179	GC1SG1_20180806D01D_T0811_L2SG_RSRFQ_0006.h5	H5T_C_S1	
277	Processing_attributes														Input File Name 180	GC1SG1_20180806D01D_T0812_L2SG_RSRFQ_0006.h5	H5T_C_S1	
278	Processing_attributes														Input File Name 181	GC1SG1_20180806D01D_T0813_L2SG_RSRFQ_0006.h5	H5T_C_S1	
279	Processing_attributes														Input File Name 182	GC1SG1_20180806D01D_T0814_L2SG_RSRFQ_0006.h5	H5T_C_S1	
280	Processing_attributes														Input File Name 183	GC1SG1_20180806D01D_T0815_L2SG_RSRFQ_0006.h5	H5T_C_S1	
281	Processing_attributes														Input File Name 184	GC1SG1_20180806D01D_T0816_L2SG_RSRFQ_0006.h5	H5T_C_S1	
282	Processing_attributes														Input File Name 185	GC1SG1_20180806D01D_T0817_L2SG_RSRFQ_0006.h5	H5T_C_S1	
283	Processing_attributes														Input File Name 186	GC1SG1_20180806D01D_T0818_L2SG_RSRFQ_0006.h5	H5T_C_S1	
284	Processing_attributes														Input File Name 187	GC1SG1_20180806D01D_T0819_L2SG_RSRFQ_0006.h5	H5T_C_S1	
285	Processing_attributes														Input File Name 188	GC1SG1_20180806D01D_T0820_L2SG_RSRFQ_0006.h5	H5T_C_S1	
286	Processing_attributes														Input File Name 189	GC1SG1_20180806D01D_T0821_L2SG_RSRFQ_0006.h5	H5T_C_S1	
287	Processing_attributes														Input File Name 190	GC1SG1_20180806D01D_T0822_L2SG_RSRFQ_0006.h5	H5T_C_S1	
288	Processing_attributes														Input File Name 191	GC1SG1_20180806D01D_T0823_L2SG_RSRFQ_0006.h5	H5T_C_S1	
289	Processing_attributes														Input File Name 192	GC1SG1_20180806D01D_T0824_L2SG_RSRFQ_0006.h5	H5T_C_S1	
290	Processing_attributes														Input File Name 193	GC1SG1_20180806D01D_T0825_L2SG_RSRFQ_0006.h5	H5T_C_S1	
291	Processing_attributes														Input File Name 194	GC1SG1_20180806D01D_T0826_L2SG_RSRFQ_0006.h5	H5T_C_S1	
292	Processing_attributes														Input File Name 195	GC1SG1_20180806D01D_T0827_L2SG_RSRFQ_0006.h5	H5T_C_S1	
293	Processing_attributes														Input File Name 196	GC1SG1_20180806D01D_T0828_L2SG_RSRFQ_0006.h5	H5T_C_S1	
294	Processing_attributes														Input File Name 197	GC1SG1_20180806D01D_T0829_L2SG_RSRFQ_0006.h5	H5T_C_S1	
295	Processing_attributes														Input File Name 198	GC1SG1_20180806D01D_T0830_L2SG_RSRFQ_0006.h5	H5T_C_S1	
296	Processing_attributes														Input File Name 199	GC1SG1_20180806D01D_T0831_L2SG_RSRFQ_0006.h5	H5T_C_S1	
297	Processing_attributes														Input File Name 200	GC1SG1_20180806D01D_T0832_L2SG_RSRFQ_0006.h5	H5T_C_S1	
298	Processing_attributes														Input File Name 201	GC1SG1_20180806D01D_T0900_L2SG_RSRFQ_0006.h5	H5T_C_S1	
299	Processing_attributes														Input File Name 202	GC1SG1_20180806D01D_T0901_L2SG_RSRFQ_0006.h5	H5T_C_S1	
300	Processing_attributes														Input File Name 203	GC1SG1_20180806D01D_T0908_L2SG_RSRFQ_0006.h5	H5T_C_S1	
301	Processing_attributes														Input File Name 204	GC1SG1_20180806D01D_T0909_L2SG_RSRFQ_0006.h5	H5T_C_S1	
302	Processing_attributes														Input File Name 205	GC1SG1_20180806D01D_T0910_L2SG_RSRFQ_0006.h5	H5T_C_S1	
303	Processing_attributes														Input File Name 206	GC1SG1_20180806D01D_T0911_L2SG_RSRFQ_0006.h5	H5T_C_S1	
304	Processing_attributes														Input File Name 207	GC1SG1_20180806D01D_T0912_L2SG_RSRFQ_0006.h5	H5T_C_S1	
305	Processing_attributes														Input File Name 208	GC1SG1_20180806D01D_T0913_L2SG_RSRFQ_0006.h5	H5T_C_S1	
306	Processing_attributes														Input File Name 209	GC1SG1_20180806D01D_T0914_L2SG_RSRFQ_0006.h5	H5T_C_S1	
307	Processing_attributes														Input File Name 210	GC1SG1_20180806D01D_T0915_L2SG_RSRFQ_0006.h5	H5T_C_S1	
308	Processing_attributes														Input File Name 211	GC1SG1_20180806D01D_T0916_L2SG_RSRFQ_0006.h5	H5T_C_S1	
309	Processing_attributes														Input File Name 212	GC1SG1_20180806D01D_T0917_L2SG_RSRFQ_0006.h5	H5T_C_S1	
310	Processing_attributes														Input File Name 213	GC1SG1_20180806D01D_T0918_L2SG_RSRFQ_0006.h5	H5T_C_S1	
311	Processing_attributes														Input File Name 214	GC1SG1_20180806D01D_T0919_L2SG_RSRFQ_0006.h5	H5T_C_S1	
312	Processing_attributes														Input File Name 215	GC1SG1_20180806D01D_T0920_L2SG_RSRFQ_0006.h5	H5T_C_S1	
313	Processing_attributes														Input File Name 216	GC1SG1_20180806D01D_T0921_L2SG_RSRFQ_0006.h5	H5T_C_S1	
314	Processing_attributes														Input File Name 217	GC1SG1_20180806D01D_T0922_L2SG_RSRFQ_0006.h5	H5T_C_S1	
315	Processing_attributes														Input File Name 218	GC1SG1_20180806D01D_T0923_L2SG_RSRFQ_0006.h5	H5T_C_S1	
316	Processing_attributes														Input File Name 219	GC1SG1_20180806D01D_T0924_L2SG_RSRFQ_0006.h5	H5T_C_S1	
317	Processing_attributes														Input File Name 220	GC1SG1_20180806D01D_T0925_L2SG_RSRFQ_0006.h5	H5T_C_S1	
318	Processing_attributes														Input File Name 221	GC1SG1_20180806D01D_T0926_L2SG_RSRFQ_0006.h5	H5T_C_S1	
319	Processing_attributes														Input File Name 222	GC1SG1_20180806D01D_T0927_L2SG_RSRFQ_0006.h5	H5T_C_S1	
320	Processing_attributes														Input File Name 223	GC1SG1_20180806D01D_T0928_L2SG_RSRFQ_0006.h5	H5T_C_S1	
321	Processing_attributes														Input File Name 224	GC1SG1_20180806D01D_T0929_L2SG_RSRFQ_0006.h5	H5T_C_S1	
322	Processing_attributes														Input File Name 225	GC1SG1_20180806D01D_T0930_L2SG_RSRFQ_0006.h5	H5T_C_S1	
323	Processing_attributes														Input File Name 226	GC1SG1_20180806D01D_T0931_L2SG_RSRFQ_0006.h5	H5T_C_S1	
324	Processing_attributes														Input File Name 227	GC1SG1_20180806D01D_T0932_L2SG_RSRFQ_0006.h5	H5T_C_S1	
325	Processing_attributes														Input File Name 228	GC1SG1_20180806D01D_T0933_L2SG_RSRFQ_0006.h5	H5T_C_S1	
326	Processing_attributes														Input File Name 229	GC1SG1_20180806D01D_T0934_L2SG_RSRFQ_0006.h5	H5T_C_S1	
327	Processing_attributes														Input File Name 230	GC1SG1_20180806D01D_T1000_L2SG_RSRFQ_0006.h5	H5T_C_S1	
328	Processing_attributes														Input File Name 231	GC1SG1_20180806D01D_T1001_L2SG_RSRFQ_0006.h5	H5T_C_S1	
329	Processing_attributes														Input File Name 232	GC1SG1_20180806D01D_T1002_L2SG_RSRFQ_0006.h5	H5T_C_S1	
330	Processing_attributes														Input File Name 233	GC1SG1_20180806D01D_T1010_L2SG_RSRFQ_0006.h5	H5T_C_S1	
331	Processing_attributes														Input File Name 234	GC1SG1_20180806D01D_T1011_L2SG_RSRFQ_0006.h5	H5T_C_S1	
332	Processing_attributes														Input File Name 235	GC1SG1_20180806D01D_T1012_L2SG_RSRFQ_0006.h5	H5T_C_S1	
333	Processing_attributes														Input File Name 236	GC1SG1_20180806D01D_T1013_L2SG_RSRFQ_0006.h5	H5T_C_S1	
334	Processing_attributes														Input File Name 237	GC1SG1_20180806D01D_T1014_L2SG_RSRFQ_0006.h5	H5T_C_S1	
335	Processing_attributes														Input File Name 238	GC1SG1_20180806D01D_T1018_L2SG_RSRFQ_0006.h5	H5T_C_S1	
336	Processing_attributes														Input File Name 239	GC1SG1_20180806D01D_T1019_L2SG_RSRFQ_0006.h5	H5T_C_S1	
337	Processing_attributes														Input File Name 240	GC1SG1_20180806D01D_T1020_L2SG_RSRFQ_0006.h5	H5T_C_S1	
338	Processing_attributes														Input File Name 241	GC1SG1_20180806D01D_T1021_L2SG_RSRFQ_0006.h5	H5T_C_S1	
339	Processing_attributes														Input File Name 242	GC1SG1_20180806D01D_T1022_L2SG_RSRFQ_0006.h5	H5T_C_S1	
340	Processing_attributes														Input File Name 243	GC1SG1_20180806D01D_T1023_L2SG_RSRFQ_0006.h5	H5T_C_S1	
341	Processing_attributes														Input File Name 244	GC1SG1_20180806D01D_T1024_L2SG_RSRFQ_0006.h5	H5T_C_S1	
342	Processing_attributes														Input File Name 245	GC1SG1_20180806D01D_T1027_L2SG_RSRFQ_0006.h5	H5T_C_S1	
343	Processing_attributes														Input File Name 246	GC1SG1_20180806D01D_T1028_L2SG_RSRFQ_0006.h5	H5T_C_S1	
344	Processing_attributes														Input File Name 247	GC1SG1_20180806D01D_T1029_L2SG_RSRFQ_0006.h5	H5T_C_S1	
345	Processing_attributes														Input File Name 248	GC1SG1_20180806D01D_T1030_L2SG_RSRFQ_0006.h5	H5T_C_S1	
346	Processing_attributes														Input File Name 249	GC1SG1_20180806D01D_T1031_L2SG_RSRFQ_0006.h5	H5T_C_S1	
347	Processing_attributes														Input File Name 250	GC1SG1_20180806D01D_T1032_L2SG_RSRFQ_0006.h5	H5T_C_S1	
348	Processing_attributes														Input File Name 251	GC1SG1_20180806D01D_T1033_L2SG_RSRFQ_0006.h5	H5T_C_S1	
349	Processing_attributes														Input File Name 252	GC1SG1_20180806D01D_T1034_L2SG_RSRFQ_0006.h5	H5T_C_S1	
350	Processing_attributes														Input File Name 253	GC1SG1_20180806D01D_T1101_L2SG_RSRFQ_0006.h5	H5T_C_S1	
351	Processing_attributes														Input File Name 254	GC1SG1_20180806D01D_T1102_L2SG_RSRFQ_0006.h5	H5T_C_S1	
352	Processing_attributes														Input File Name 255	GC1SG1_20180806D01D_T1103_L2SG_RSRFQ_0006.h5	H5T_C_S1	
353	Processing_attributes														Input File Name 256	GC1SG1_20180806D01D_T1110_L2SG_RSRFQ_0006.h5	H5T_C_S1	
354	Processing_attributes														Input File Name 257	GC1SG1_20180806D01D_T1111_L2SG_RSRFQ_0006.h5	H5T_C_S1	
355	Processing_attributes														Input File Name 258	GC1SG1_20180806D01D_T1112_L2SG_RSRFQ_0006.h5	H5T_C_S1	
356	Processing_attributes														Input File Name 259	GC1SG1_20180806D01D_T1113_L2SG_RSRFQ_0006.h5	H5T_C_S1	
357	Processing_attributes														Input File Name 260	GC1SG1_20180806D01D_T1114_L2SG_RSRFQ_0006.h5	H5T_C_S1	
358	Processing_attributes														Input File Name 261	GC1SG1_20180806D01D_T1118_L2SG_RSRFQ_0006.h5	H5T_C_S1	
359	Processing_attributes														Input File Name 262	GC1SG1_20180806D01D_T1119_L2SG_RSRFQ_0006.h5	H5T_C_S1	
360	Processing_attributes														Input File Name 263	GC1SG1_20180806D01D_T1120_L2SG_RSRFQ_0006.h5	H5T_C_S1	

No.	Group	Dataset	Dataset Description	Type	1Dim	2Dim	3Dim	4Dim	Compress	Compress Lv.	Chunk1Dim	Chunk2Dim	Chunk3Dim	Chunk4Dim	Attribute	Attribute Value	Attribute type	Attribute Note
361	Processing_attributes														Input File Name 264	GC1SG1_20180806D01D_T1121_L2SG_RSRFQ_0006.h5	H5T_C_S1	
362	Processing_attributes														Input File Name 265	GC1SG1_20180806D01D_T1122_L2SG_RSRFQ_0006.h5	H5T_C_S1	
363	Processing_attributes														Input File Name 266	GC1SG1_20180806D01D_T1123_L2SG_RSRFQ_0006.h5	H5T_C_S1	
364	Processing_attributes														Input File Name 267	GC1SG1_20180806D01D_T1127_L2SG_RSRFQ_0006.h5	H5T_C_S1	
365	Processing_attributes														Input File Name 268	GC1SG1_20180806D01D_T1128_L2SG_RSRFQ_0006.h5	H5T_C_S1	
366	Processing_attributes														Input File Name 269	GC1SG1_20180806D01D_T1129_L2SG_RSRFQ_0006.h5	H5T_C_S1	
367	Processing_attributes														Input File Name 270	GC1SG1_20180806D01D_T1130_L2SG_RSRFQ_0006.h5	H5T_C_S1	
368	Processing_attributes														Input File Name 271	GC1SG1_20180806D01D_T1131_L2SG_RSRFQ_0006.h5	H5T_C_S1	
369	Processing_attributes														Input File Name 272	GC1SG1_20180806D01D_T1132_L2SG_RSRFQ_0006.h5	H5T_C_S1	
370	Processing_attributes														Input File Name 273	GC1SG1_20180806D01D_T1133_L2SG_RSRFQ_0006.h5	H5T_C_S1	
371	Processing_attributes														Input File Name 274	GC1SG1_20180806D01D_T1202_L2SG_RSRFQ_0006.h5	H5T_C_S1	
372	Processing_attributes														Input File Name 275	GC1SG1_20180806D01D_T1203_L2SG_RSRFQ_0006.h5	H5T_C_S1	
373	Processing_attributes														Input File Name 276	GC1SG1_20180806D01D_T1204_L2SG_RSRFQ_0006.h5	H5T_C_S1	
374	Processing_attributes														Input File Name 277	GC1SG1_20180806D01D_T1205_L2SG_RSRFQ_0006.h5	H5T_C_S1	
375	Processing_attributes														Input File Name 278	GC1SG1_20180806D01D_T1210_L2SG_RSRFQ_0006.h5	H5T_C_S1	
376	Processing_attributes														Input File Name 279	GC1SG1_20180806D01D_T1211_L2SG_RSRFQ_0006.h5	H5T_C_S1	
377	Processing_attributes														Input File Name 280	GC1SG1_20180806D01D_T1212_L2SG_RSRFQ_0006.h5	H5T_C_S1	
378	Processing_attributes														Input File Name 281	GC1SG1_20180806D01D_T1213_L2SG_RSRFQ_0006.h5	H5T_C_S1	
379	Processing_attributes														Input File Name 282	GC1SG1_20180806D01D_T1214_L2SG_RSRFQ_0006.h5	H5T_C_S1	
380	Processing_attributes														Input File Name 283	GC1SG1_20180806D01D_T1218_L2SG_RSRFQ_0006.h5	H5T_C_S1	
381	Processing_attributes														Input File Name 284	GC1SG1_20180806D01D_T1219_L2SG_RSRFQ_0006.h5	H5T_C_S1	
382	Processing_attributes														Input File Name 285	GC1SG1_20180806D01D_T1220_L2SG_RSRFQ_0006.h5	H5T_C_S1	
383	Processing_attributes														Input File Name 286	GC1SG1_20180806D01D_T1221_L2SG_RSRFQ_0006.h5	H5T_C_S1	
384	Processing_attributes														Input File Name 287	GC1SG1_20180806D01D_T1222_L2SG_RSRFQ_0006.h5	H5T_C_S1	
385	Processing_attributes														Input File Name 288	GC1SG1_20180806D01D_T1223_L2SG_RSRFQ_0006.h5	H5T_C_S1	
386	Processing_attributes														Input File Name 289	GC1SG1_20180806D01D_T1226_L2SG_RSRFQ_0006.h5	H5T_C_S1	
387	Processing_attributes														Input File Name 290	GC1SG1_20180806D01D_T1227_L2SG_RSRFQ_0006.h5	H5T_C_S1	
388	Processing_attributes														Input File Name 291	GC1SG1_20180806D01D_T1228_L2SG_RSRFQ_0006.h5	H5T_C_S1	
389	Processing_attributes														Input File Name 292	GC1SG1_20180806D01D_T1229_L2SG_RSRFQ_0006.h5	H5T_C_S1	
390	Processing_attributes														Input File Name 293	GC1SG1_20180806D01D_T1230_L2SG_RSRFQ_0006.h5	H5T_C_S1	
391	Processing_attributes														Input File Name 294	GC1SG1_20180806D01D_T1231_L2SG_RSRFQ_0006.h5	H5T_C_S1	
392	Processing_attributes														Input File Name 295	GC1SG1_20180806D01D_T1232_L2SG_RSRFQ_0006.h5	H5T_C_S1	
393	Processing_attributes														Input File Name 296	GC1SG1_20180806D01D_T1233_L2SG_RSRFQ_0006.h5	H5T_C_S1	
394	Processing_attributes														Input File Name 297	GC1SG1_20180806D01D_T1304_L2SG_RSRFQ_0006.h5	H5T_C_S1	
395	Processing_attributes														Input File Name 298	GC1SG1_20180806D01D_T1305_L2SG_RSRFQ_0006.h5	H5T_C_S1	
396	Processing_attributes														Input File Name 299	GC1SG1_20180806D01D_T1306_L2SG_RSRFQ_0006.h5	H5T_C_S1	
397	Processing_attributes														Input File Name 300	GC1SG1_20180806D01D_T1311_L2SG_RSRFQ_0006.h5	H5T_C_S1	
398	Processing_attributes														Input File Name 301	GC1SG1_20180806D01D_T1312_L2SG_RSRFQ_0006.h5	H5T_C_S1	
399	Processing_attributes														Input File Name 302	GC1SG1_20180806D01D_T1313_L2SG_RSRFQ_0006.h5	H5T_C_S1	
400	Processing_attributes														Input File Name 303	GC1SG1_20180806D01D_T1314_L2SG_RSRFQ_0006.h5	H5T_C_S1	
401	Processing_attributes														Input File Name 304	GC1SG1_20180806D01D_T1315_L2SG_RSRFQ_0006.h5	H5T_C_S1	
402	Processing_attributes														Input File Name 305	GC1SG1_20180806D01D_T1318_L2SG_RSRFQ_0006.h5	H5T_C_S1	
403	Processing_attributes														Input File Name 306	GC1SG1_20180806D01D_T1319_L2SG_RSRFQ_0006.h5	H5T_C_S1	
404	Processing_attributes														Input File Name 307	GC1SG1_20180806D01D_T1320_L2SG_RSRFQ_0006.h5	H5T_C_S1	
405	Processing_attributes														Input File Name 308	GC1SG1_20180806D01D_T1321_L2SG_RSRFQ_0006.h5	H5T_C_S1	
406	Processing_attributes														Input File Name 309	GC1SG1_20180806D01D_T1322_L2SG_RSRFQ_0006.h5	H5T_C_S1	
407	Processing_attributes														Input File Name 310	GC1SG1_20180806D01D_T1326_L2SG_RSRFQ_0006.h5	H5T_C_S1	
408	Processing_attributes														Input File Name 311	GC1SG1_20180806D01D_T1327_L2SG_RSRFQ_0006.h5	H5T_C_S1	
409	Processing_attributes														Input File Name 312	GC1SG1_20180806D01D_T1328_L2SG_RSRFQ_0006.h5	H5T_C_S1	
410	Processing_attributes														Input File Name 313	GC1SG1_20180806D01D_T1329_L2SG_RSRFQ_0006.h5	H5T_C_S1	
411	Processing_attributes														Input File Name 314	GC1SG1_20180806D01D_T1330_L2SG_RSRFQ_0006.h5	H5T_C_S1	
412	Processing_attributes														Input File Name 315	GC1SG1_20180806D01D_T1331_L2SG_RSRFQ_0006.h5	H5T_C_S1	
413	Processing_attributes														Input File Name 316	GC1SG1_20180806D01D_T1406_L2SG_RSRFQ_0006.h5	H5T_C_S1	
414	Processing_attributes														Input File Name 317	GC1SG1_20180806D01D_T1407_L2SG_RSRFQ_0006.h5	H5T_C_S1	
415	Processing_attributes														Input File Name 318	GC1SG1_20180806D01D_T1408_L2SG_RSRFQ_0006.h5	H5T_C_S1	
416	Processing_attributes														Input File Name 319	GC1SG1_20180806D01D_T1409_L2SG_RSRFQ_0006.h5	H5T_C_S1	
417	Processing_attributes														Input File Name 320	GC1SG1_20180806D01D_T1412_L2SG_RSRFQ_0006.h5	H5T_C_S1	
418	Processing_attributes														Input File Name 321	GC1SG1_20180806D01D_T1413_L2SG_RSRFQ_0006.h5	H5T_C_S1	
419	Processing_attributes														Input File Name 322	GC1SG1_20180806D01D_T1414_L2SG_RSRFQ_0006.h5	H5T_C_S1	
420	Processing_attributes														Input File Name 323	GC1SG1_20180806D01D_T1415_L2SG_RSRFQ_0006.h5	H5T_C_S1	
421	Processing_attributes														Input File Name 324	GC1SG1_20180806D01D_T1416_L2SG_RSRFQ_0006.h5	H5T_C_S1	
422	Processing_attributes														Input File Name 325	GC1SG1_20180806D01D_T1421_L2SG_RSRFQ_0006.h5	H5T_C_S1	
423	Processing_attributes														Input File Name 326	GC1SG1_20180806D01D_T1425_L2SG_RSRFQ_0006.h5	H5T_C_S1	
424	Processing_attributes														Input File Name 327	GC1SG1_20180806D01D_T1426_L2SG_RSRFQ_0006.h5	H5T_C_S1	
425	Processing_attributes														Input File Name 328	GC1SG1_20180806D01D_T1427_L2SG_RSRFQ_0006.h5	H5T_C_S1	
426	Processing_attributes														Input File Name 329	GC1SG1_20180806D01D_T1428_L2SG_RSRFQ_0006.h5	H5T_C_S1	
427	Processing_attributes														Input File Name 330	GC1SG1_20180806D01D_T1429_L2SG_RSRFQ_0006.h5	H5T_C_S1	
428	Processing_attributes														Input File Name 331	GC1SG1_20180806D01D_T1510_L2SG_RSRFQ_0006.h5	H5T_C_S1	
429	Processing_attributes														Input File Name 332	GC1SG1_20180806D01D_T1512_L2SG_RSRFQ_0006.h5	H5T_C_S1	
430	Processing_attributes														Input File Name 333	GC1SG1_20180806D01D_T1513_L2SG_RSRFQ_0006.h5	H5T_C_S1	
431	Processing_attributes														Input File Name 334	GC1SG1_20180806D01D_T1514_L2SG_RSRFQ_0006.h5	H5T_C_S1	
432	Processing_attributes														Input File Name 335	GC1SG1_20180806D01D_T1515_L2SG_RSRFQ_0006.h5	H5T_C_S1	
433	Processing_attributes														Input File Name 336	GC1SG1_20180806D01D_T1516_L2SG_RSRFQ_0006.h5	H5T_C_S1	
434	Processing_attributes														Input File Name 337	GC1SG1_20180806D01D_T1519_L2SG_RSRFQ_0006.h5	H5T_C_S1	
435	Processing_attributes														Input File Name 338	GC1SG1_20180806D01D_T1520_L2SG_RSRFQ_0006.h5	H5T_C_S1	
436	Processing_attributes														Input File Name 339	GC1SG1_20180806D01D_T1521_L2SG_RSRFQ_0006.h5	H5T_C_S1	
437	Processing_attributes														Input File Name 340	GC1SG1_20180806D01D_T1522_L2SG_RSRFQ_0006.h5	H5T_C_S1	
438	Processing_attributes														Input File Name 341	GC1SG1_20180806D01D_T1526_L2SG_RSRFQ_0006.h5	H5T_C_S1	
439	Processing_attributes														Input File Name 342	GC1SG1_20180806D01D_T1618_L2SG_RSRFQ_0006.h5	H5T_C_S1	
440	Processing_attributes														Input File Name 343	GC1SG1_20180806D01D_T1619_L2SG_RSRFQ_0006.h5	H5T_C_S1	
441	Processing_attributes														Input File Name 344	GC1SG1_20180806D01D_T1620_L2SG_RSRFQ_0006.h5	H5T_C_S1	
442	Processing_attributes														Input File Name 345	GC1SG1_20180806D01D_T1621_L2SG_RSRFQ_0006.h5	H5T_C_S1	
443	Processing_attributes														Input File Name 346	GC1SG1_20180806D01D_T1622_L2SG_RSRFQ_0006.h5	H5T_C_S1	
444	Processing_attributes														Input File Name 347	GC1SG1_20180806D01D_T1719_L2SG_RSRFQ_0006.h5	H5T_C_S1	

No.	Group	Dataset	Dataset Description	Type	1Dim	2Dim	3Dim	4Dim	Compress	Compress Lv.	Chunk1Dim	Chunk2Dim	Chunk3Dim	Chunk4Dim	Attribute	Attribute Value	Attribute type	Attribute Note
1	Geometry_data														Grid_interval	0.0416667	H5T_IEEE_F32LE	
2	Geometry_data														Grid_interval_unit	deg	H5T_C_S1	
3	Geometry_data														Image_projection	Non-map projected one dimensional array. Bin height is 1/[Grid_interval] deg. and bin width depends on its latitude (1/[Grid_interval]/cos(lat.) deg.). The area of each bin is equal. The bin is started from -180 deg. longitude to eastbound and from -90 deg. latitude (south) to 90 deg. (north).	H5T_C_S1	
4	Geometry_data														Number_of_bins	23761676	H5T_STD_I32LE	
5	Geometry_data														Lower_left_latitude	-90.0	H5T_IEEE_F32LE	
6	Geometry_data														Lower_left_longitude	-180.0	H5T_IEEE_F32LE	
7	Geometry_data														Lower_right_latitude	-90.0	H5T_IEEE_F32LE	
8	Geometry_data														Lower_right_longitude	180.0	H5T_IEEE_F32LE	
9	Geometry_data														Upper_left_latitude	90.0	H5T_IEEE_F32LE	
10	Geometry_data														Upper_left_longitude	-180.0	H5T_IEEE_F32LE	
11	Geometry_data														Upper_right_latitude	90.0	H5T_IEEE_F32LE	
12	Geometry_data														Upper_right_longitude	180.0	H5T_IEEE_F32LE	
13	Global_attributes														Algorithm_depelopper	Japan Aerospace Exploration Agency (JAXA)	H5T_C_S1	
14	Global_attributes														Dataset_description	Level-3 daily spatial binning file of Rs_VN08	H5T_C_S1	
15	Global_attributes														Product_file_name	GC1SG1_20180806D01D_X0000_3BSG_RV08F_0100.h5	H5T_C_S1	
16	Global_attributes														Product_level	Level-3	H5T_C_S1	
17	Global_attributes														Product_name	Level-3 spatial binned parameters	H5T_C_S1	
18	Global_attributes														Product_version	0100	H5T_C_S1	
19	Global_attributes														Satellite	Global Change Observation Mission - Climate (GCOM-C)	H5T_C_S1	
20	Global_attributes														Sensor	Second-generation Global Imager (SGLI)	H5T_C_S1	
21	Global_attributes														Algorithm_version	1.00	H5T_C_S1	
22	Global_attributes														Parameter_version	001.00	H5T_C_S1	
23	Global_attributes														Image_start_time	20180806 00:00:00.000	H5T_C_S1	
24	Global_attributes														Image_end_time	20180806 23:29:42.000	H5T_C_S1	
25	Image_data														Grid_interval	0.0416667	H5T_IEEE_F32LE	
26	Image_data														Grid_interval_unit	deg	H5T_C_S1	
27	Image_data														Image_projection	Non-map projected one dimensional array. Bin height is 1/[Grid_interval] deg. and bin width depends on its latitude (1/[Grid_interval]/cos(lat.) deg.). The area of each bin is equal. The bin is started from -180 deg. longitude to eastbound and from -90 deg. latitude (south) to 90 deg. (north).	H5T_C_S1	
28	Image_data														Number_of_bins	23761676	H5T_STD_I32LE	
29	Image_data														Lower_left_latitude	-90.0	H5T_IEEE_F32LE	
30	Image_data														Lower_left_longitude	-180.0	H5T_IEEE_F32LE	
31	Image_data														Lower_right_latitude	-90.0	H5T_IEEE_F32LE	
32	Image_data														Lower_right_longitude	180.0	H5T_IEEE_F32LE	
33	Image_data														Upper_left_latitude	90.0	H5T_IEEE_F32LE	
34	Image_data														Upper_left_longitude	-180.0	H5T_IEEE_F32LE	
35	Image_data														Upper_right_latitude	90.0	H5T_IEEE_F32LE	
36	Image_data														Upper_right_longitude	180.0	H5T_IEEE_F32LE	
37	Image_data	Rs_VN08_AVE		H5T_STD_U16LE	23761676				gzip	4	23761676				Error_DN	65535	H5T_STD_U16LE	
38	Image_data	Rs_VN08_AVE		H5T_STD_U16LE	23761676				gzip	4	23761676				Data_description	Average of Rs_VN08 parameter (spatial statistics)	H5T_C_S1	
39	Image_data	Rs_VN08_AVE		H5T_STD_U16LE	23761676				gzip	4	23761676				Maximum_valid_DN	65534	H5T_STD_U16LE	
40	Image_data	Rs_VN08_AVE		H5T_STD_U16LE	23761676				gzip	4	23761676				Minimum_valid_DN	0	H5T_STD_U16LE	
41	Image_data	Rs_VN08_AVE		H5T_STD_U16LE	23761676				gzip	4	23761676				Offset	0.0	H5T_IEEE_F32LE	
42	Image_data	Rs_VN08_AVE		H5T_STD_U16LE	23761676				gzip	4	23761676				Slope	0.0001	H5T_IEEE_F32LE	
43	Image_data	Rs_VN08_AVE		H5T_STD_U16LE	23761676				gzip	4	23761676				Unit	NA	H5T_C_S1	
44	Image_data	Rs_VN08_Date		H5T_STD_U8LE	23761676				gzip	4	23761676				Data_description	Date information employed in the statistics. (Always 1 for this 3BSG-daily product)	H5T_C_S1	
45	Image_data	Rs_VN08_Date		H5T_STD_U8LE	23761676				gzip	4	23761676				Error_DN	255	H5T_STD_U8LE	
46	Image_data	Rs_VN08_Date		H5T_STD_U8LE	23761676				gzip	4	23761676				Maximum_valid_DN	254	H5T_STD_U16LE	
47	Image_data	Rs_VN08_Date		H5T_STD_U8LE	23761676				gzip	4	23761676				Minimum_valid_DN	0	H5T_STD_U16LE	
48	Image_data	Rs_VN08_Date		H5T_STD_U8LE	23761676				gzip	4	23761676				Offset	0.0	H5T_IEEE_F32LE	
49	Image_data	Rs_VN08_Date		H5T_STD_U8LE	23761676				gzip	4	23761676				Slope	1.0	H5T_IEEE_F32LE	
50	Image_data	Rs_VN08_Date		H5T_STD_U8LE	23761676				gzip	4	23761676				Unit	day	H5T_C_S1	
51	Image_data	Rs_VN08_MAX		H5T_STD_U16LE	23761676				gzip	4	23761676				Data_description	Maximum of Rs_VN08 parameter (spatial statistics)	H5T_C_S1	
52	Image_data	Rs_VN08_MAX		H5T_STD_U16LE	23761676				gzip	4	23761676				Error_DN	65535	H5T_STD_U16LE	
53	Image_data	Rs_VN08_MAX		H5T_STD_U16LE	23761676				gzip	4	23761676				Maximum_valid_DN	65534	H5T_STD_U16LE	
54	Image_data	Rs_VN08_MAX		H5T_STD_U16LE	23761676				gzip	4	23761676				Minimum_valid_DN	0	H5T_STD_U16LE	
55	Image_data	Rs_VN08_MAX		H5T_STD_U16LE	23761676				gzip	4	23761676				Offset	0.0	H5T_IEEE_F32LE	
56	Image_data	Rs_VN08_MAX		H5T_STD_U16LE	23761676				gzip	4	23761676				Slope	0.0001	H5T_IEEE_F32LE	
57	Image_data	Rs_VN08_MAX		H5T_STD_U16LE	23761676				gzip	4	23761676				Unit	NA	H5T_C_S1	
58	Image_data	Rs_VN08_MIN		H5T_STD_U16LE	23761676				gzip	4	23761676				Data_description	Minimum of Rs_VN08 parameter (spatial statistics)	H5T_C_S1	
59	Image_data	Rs_VN08_MIN		H5T_STD_U16LE	23761676				gzip	4	23761676				Error_DN	65535	H5T_STD_U16LE	
60	Image_data	Rs_VN08_MIN		H5T_STD_U16LE	23761676				gzip	4	23761676				Maximum_valid_DN	65534	H5T_STD_U16LE	
61	Image_data	Rs_VN08_MIN		H5T_STD_U16LE	23761676				gzip	4	23761676				Minimum_valid_DN	0	H5T_STD_U16LE	
62	Image_data	Rs_VN08_MIN		H5T_STD_U16LE	23761676				gzip	4	23761676				Offset	0.0	H5T_IEEE_F32LE	
63	Image_data	Rs_VN08_MIN		H5T_STD_U16LE	23761676				gzip	4	23761676				Slope	0.0001	H5T_IEEE_F32LE	
64	Image_data	Rs_VN08_MIN		H5T_STD_U16LE	23761676				gzip	4	23761676				Unit	NA	H5T_C_S1	
65	Image_data	Rs_VN08_Ninput		H5T_STD_U16LE	23761676				gzip	4	23761676				Data_description	The number of input data	H5T_C_S1	
66	Image_data	Rs_VN08_Ninput		H5T_STD_U16LE	23761676				gzip	4	23761676				Error_DN	65535	H5T_STD_U16LE	
67	Image_data	Rs_VN08_Ninput		H5T_STD_U16LE	23761676				gzip	4	23761676				Maximum_valid_DN	347	H5T_STD_U16LE	
68	Image_data	Rs_VN08_Ninput		H5T_STD_U16LE	23761676				gzip	4	23761676				Minimum_valid_DN	0	H5T_STD_U16LE	
69	Image_data	Rs_VN08_Ninput		H5T_STD_U16LE	23761676				gzip	4	23761676				Offset	0.0	H5T_IEEE_F32LE	
70	Image_data	Rs_VN08_Ninput		H5T_STD_U16LE	23761676				gzip	4	23761676				Slope	1.0	H5T_IEEE_F32LE	
71	Image_data	Rs_VN08_Ninput		H5T_STD_U16LE	23761676				gzip	4	23761676				Unit	NA	H5T_C_S1	
72	Image_data	Rs_VN08_Nused		H5T_STD_U16LE	23761676				gzip	4	23761676				Data_description	The number of data used in the statistics	H5T_C_S1	
73	Image_data	Rs_VN08_Nused		H5T_STD_U16LE	23761676				gzip	4	23761676				Error_DN	65535	H5T_STD_U16LE	
74	Image_data	Rs_VN08_Nused		H5T_STD_U16LE	23761676				gzip	4	23761676				Maximum_valid_DN	347	H5T_STD_U16LE	
75	Image_data	Rs_VN08_Nused		H5T_STD_U16LE	23761676				gzip	4	23761676				Minimum_valid_DN	0	H5T_STD_U16LE	
76	Image_data	Rs_VN08_Nused		H5T_STD_U16LE	23761676				gzip	4	23761676				Offset	0.0	H5T_IEEE_F32LE	
77	Image_data	Rs_VN08_Nused		H5T_STD_U16LE	23761676				gzip	4	23761676				Slope	1.0	H5T_IEEE_F32LE	
78	Image_data	Rs_VN08_Nused		H5T_STD_U16LE	23761676				gzip	4	23761676				Unit	NA	H5T_C_S1	
79	Image_data	Rs_VN08_QA_flag		H5T_STD_U8LE	23761676				gzip	4	23761676				Data_description	QA information flag ([bit field 1-0]: water(land frac.=0%)=00, mostly water(0<land frac.<50%)=01, mostly coastal(50<land frac.<100%)=10, land(land frac=100%)=11. If no input data available, all bit fields are set to 1 (i.e., flag value = 255). If pixel value in l2 data is Error_DN, flag value = 254)	H5T_C_S1	
80	Image_data	Rs_VN08_QA_flag		H5T_STD_U8LE	23761676				gzip	4	23761676				Error_DN	255	H5T_STD_U8LE	
81	Image_data	Rs_VN08_QA_flag		H5T_STD_U8LE	23761676				gzip	4	23761676				Maximum_valid_DN	253	H5T_STD_U16LE	
82	Image_data	Rs_VN08_QA_flag		H5T_STD_U8LE	23761676				gzip	4	23761676				Minimum_valid_DN	0	H5T_STD_U16LE	
83	Image_data	Rs_VN08_QA_flag		H5T_STD_U8LE	23761676				gzip	4	23761676				Offset	0.0	H5T_IEEE_F32LE	
84	Image_data	Rs_VN08_QA_flag		H5T_STD_U8LE	23761676				gzip	4	23761676				Slope	1.0	H5T_IEEE_F32LE	
85	Image_data	Rs_VN08_QA_flag		H5T_STD_U8LE	23761676				gzip	4	23761676				Unit	NA	H5T_C_S1	
86	Image_data	Rs_VN08_RMS		H5T_STD_U16LE	23761676				gzip	4	23761676				Data_description	Root Mean Square of Rs_VN08 parameter (spatial statistics)	H5T_C_S1	
87	Image_data	Rs_VN08_RMS		H5T_STD_U16LE	23761676				gzip	4	23761676				Error_DN	65535	H5T_STD_U16LE	
88	Image_data	Rs_VN08_RMS		H5T_STD_U16LE	23761676				gzip	4	23761676				Maximum_valid_DN	65534	H5T_STD_U16LE	
89	Image_data	Rs_VN08_RMS		H5T_STD_U16LE	23761676				gzip	4	23761676				Minimum_valid_DN	0	H5T_STD_U16LE	
90	Image_data	Rs_VN08_RMS		H5T_STD_U16LE	23761676				gzip	4	23761676				Offset	0.0	H5T_IEEE_F32LE	
91	Image_data	Rs_VN08_RMS		H5T_STD_U16LE	23761676				gzip	4	23761676				Slope	0.0001	H5T_IEEE_F32LE	
92	Image_data	Rs_VN08_RMS		H5T_STD_U16LE	23761676				gzip	4	23761676				Unit	NA	H5T_C_S1	
93	Processing_attributes														Contact_point	JAXA/Earth Observation Research Center (EORC)	H5T_C_S1	
94	Processing_attributes														Processing_UT	20180808 06:19:02	H5T_C_S1	
95	Processing_attributes														Processing_organization	JAXA/GCOM-C science project	H5T_C_S1	
96	Processing_attributes														Processing_result	Good	H5T_C_S1	
97	Processing_attributes														Input_files		H5T_C_S1	
98	Processing_attributes														Input File Name 001	GC1SG1_20180806D01D_T0014_L2SG_RSRFQ_0006.h5	H5T_C_S1	
99	Processing_attributes														Input File Name 002	GC1SG1_20180806D01D_T0015_L2SG_RSRFQ_0006.h5	H5T_C_S1	
100	Processing_attributes														Input File Name 003	GC1SG1_20180806D01D_T0016_L2SG_RSRFQ_0006.h5	H5T_C_S1	
101	Processing_attributes														Input File Name 004	GC1SG1_20180806D01D_T0017_L2SG_RSRFQ_0006.h5	H5T_C_S1	
102	Processing_attributes														Input File Name 005	GC1SG1_20180806D01D_T0018_L2SG_RSRFQ_0006.h5	H5T_C_S1	
103	Processing_attributes														Input File Name 006	GC1SG1_20180806D01D_T0019_L2SG_RSRFQ_0006.h5	H5T_C_S1	
104	Processing_attributes														Input File Name 007	GC1SG1_20180806D01D_T0020_L2SG_RSRFQ_0006.h5	H5T_C_S1	
105	Processing_attributes														Input File Name 008	GC1SG1_20180806D01D_T0021_L2SG_RSRFQ_0006.h5	H5T_C_S1	
106	Processing_attributes														Input File Name 009	GC1SG1_20180806D01D_T0111_L2SG_RSRFQ_0006.h5	H5T_C_S1	
107	Processing_attributes														Input File Name 010	GC1SG1_20180806D01D_T0112_L2SG_RSRFQ_0006.h5	H5T_C_S1	
108	Processing_attributes														Input File Name 011	GC1SG1_20180806D01D_T0113_L2SG_RSRFQ_0006.h5	H5T_C_S1	
109	Processing_attributes														Input File Name 012	GC1SG1_20180806D01D_T0114_L2SG_RSRFQ_0006.h5	H5T_C_S1	
110	Processing_attributes														Input File Name 013	GC1SG1_20180806D01D_T0115_L2SG_RSRFQ_0006.h5	H5T_C_S1	
111	Processing_attributes														Input File Name 014	GC1SG1_20180806D01D_T0116_L2SG_RSRFQ_0006.h5	H5T_C_S1	
112	Processing_attributes														Input File Name 015	GC1SG1_20180806D01D_T0117_L2SG_RSRFQ_0006.h5	H5T_C_S1	
113	Processing_attributes														Input File Name 016	GC1SG1_20180806D01D_T0118_L2SG_RSRFQ_0006.h5	H5T_C_S1	
114	Processing_attributes														Input File Name 017	GC1SG1_20180806D01D_T0119_L2SG_RSRFQ_0006.h5	H5T_C_S1	
115	Processing_attributes														Input File Name 018	GC1SG1_20180806D01D_T0120_L2SG_RSRFQ_0006.h5	H5T_C_S1	
116	Processing_attributes														Input File Name 019	GC1SG1_20180806D01D_T0121_L2SG_RSRFQ_0006.h5	H5T_C_S1	

No.	Group	Dataset	Dataset Description	Type	1Dim	2Dim	3Dim	4Dim	Compress	Compress Lv.	Chunk1Dim	Chunk2Dim	Chunk3Dim	Chunk4Dim	Attribute	Attribute Value	Attribute type	Attribute Note
117	Processing_attributes														Input File Name 020	GC1SG1_20180806D01D_T0122_L2SG_RSRFQ_0006.h5	H5T_C_S1	
118	Processing_attributes														Input File Name 021	GC1SG1_20180806D01D_T0123_L2SG_RSRFQ_0006.h5	H5T_C_S1	
119	Processing_attributes														Input File Name 022	GC1SG1_20180806D01D_T0124_L2SG_RSRFQ_0006.h5	H5T_C_S1	
120	Processing_attributes														Input File Name 023	GC1SG1_20180806D01D_T0209_L2SG_RSRFQ_0006.h5	H5T_C_S1	
121	Processing_attributes														Input File Name 024	GC1SG1_20180806D01D_T0210_L2SG_RSRFQ_0006.h5	H5T_C_S1	
122	Processing_attributes														Input File Name 025	GC1SG1_20180806D01D_T0211_L2SG_RSRFQ_0006.h5	H5T_C_S1	
123	Processing_attributes														Input File Name 026	GC1SG1_20180806D01D_T0212_L2SG_RSRFQ_0006.h5	H5T_C_S1	
124	Processing_attributes														Input File Name 027	GC1SG1_20180806D01D_T0213_L2SG_RSRFQ_0006.h5	H5T_C_S1	
125	Processing_attributes														Input File Name 028	GC1SG1_20180806D01D_T0214_L2SG_RSRFQ_0006.h5	H5T_C_S1	
126	Processing_attributes														Input File Name 029	GC1SG1_20180806D01D_T0215_L2SG_RSRFQ_0006.h5	H5T_C_S1	
127	Processing_attributes														Input File Name 030	GC1SG1_20180806D01D_T0216_L2SG_RSRFQ_0006.h5	H5T_C_S1	
128	Processing_attributes														Input File Name 031	GC1SG1_20180806D01D_T0217_L2SG_RSRFQ_0006.h5	H5T_C_S1	
129	Processing_attributes														Input File Name 032	GC1SG1_20180806D01D_T0218_L2SG_RSRFQ_0006.h5	H5T_C_S1	
130	Processing_attributes														Input File Name 033	GC1SG1_20180806D01D_T0219_L2SG_RSRFQ_0006.h5	H5T_C_S1	
131	Processing_attributes														Input File Name 034	GC1SG1_20180806D01D_T0220_L2SG_RSRFQ_0006.h5	H5T_C_S1	
132	Processing_attributes														Input File Name 035	GC1SG1_20180806D01D_T0221_L2SG_RSRFQ_0006.h5	H5T_C_S1	
133	Processing_attributes														Input File Name 036	GC1SG1_20180806D01D_T0222_L2SG_RSRFQ_0006.h5	H5T_C_S1	
134	Processing_attributes														Input File Name 037	GC1SG1_20180806D01D_T0223_L2SG_RSRFQ_0006.h5	H5T_C_S1	
135	Processing_attributes														Input File Name 038	GC1SG1_20180806D01D_T0224_L2SG_RSRFQ_0006.h5	H5T_C_S1	
136	Processing_attributes														Input File Name 039	GC1SG1_20180806D01D_T0225_L2SG_RSRFQ_0006.h5	H5T_C_S1	
137	Processing_attributes														Input File Name 040	GC1SG1_20180806D01D_T0226_L2SG_RSRFQ_0006.h5	H5T_C_S1	
138	Processing_attributes														Input File Name 041	GC1SG1_20180806D01D_T0306_L2SG_RSRFQ_0006.h5	H5T_C_S1	
139	Processing_attributes														Input File Name 042	GC1SG1_20180806D01D_T0307_L2SG_RSRFQ_0006.h5	H5T_C_S1	
140	Processing_attributes														Input File Name 043	GC1SG1_20180806D01D_T0308_L2SG_RSRFQ_0006.h5	H5T_C_S1	
141	Processing_attributes														Input File Name 044	GC1SG1_20180806D01D_T0309_L2SG_RSRFQ_0006.h5	H5T_C_S1	
142	Processing_attributes														Input File Name 045	GC1SG1_20180806D01D_T0310_L2SG_RSRFQ_0006.h5	H5T_C_S1	
143	Processing_attributes														Input File Name 046	GC1SG1_20180806D01D_T0311_L2SG_RSRFQ_0006.h5	H5T_C_S1	
144	Processing_attributes														Input File Name 047	GC1SG1_20180806D01D_T0312_L2SG_RSRFQ_0006.h5	H5T_C_S1	
145	Processing_attributes														Input File Name 048	GC1SG1_20180806D01D_T0313_L2SG_RSRFQ_0006.h5	H5T_C_S1	
146	Processing_attributes														Input File Name 049	GC1SG1_20180806D01D_T0314_L2SG_RSRFQ_0006.h5	H5T_C_S1	
147	Processing_attributes														Input File Name 050	GC1SG1_20180806D01D_T0315_L2SG_RSRFQ_0006.h5	H5T_C_S1	
148	Processing_attributes														Input File Name 051	GC1SG1_20180806D01D_T0316_L2SG_RSRFQ_0006.h5	H5T_C_S1	
149	Processing_attributes														Input File Name 052	GC1SG1_20180806D01D_T0317_L2SG_RSRFQ_0006.h5	H5T_C_S1	
150	Processing_attributes														Input File Name 053	GC1SG1_20180806D01D_T0318_L2SG_RSRFQ_0006.h5	H5T_C_S1	
151	Processing_attributes														Input File Name 054	GC1SG1_20180806D01D_T0319_L2SG_RSRFQ_0006.h5	H5T_C_S1	
152	Processing_attributes														Input File Name 055	GC1SG1_20180806D01D_T0320_L2SG_RSRFQ_0006.h5	H5T_C_S1	
153	Processing_attributes														Input File Name 056	GC1SG1_20180806D01D_T0321_L2SG_RSRFQ_0006.h5	H5T_C_S1	
154	Processing_attributes														Input File Name 057	GC1SG1_20180806D01D_T0322_L2SG_RSRFQ_0006.h5	H5T_C_S1	
155	Processing_attributes														Input File Name 058	GC1SG1_20180806D01D_T0323_L2SG_RSRFQ_0006.h5	H5T_C_S1	
156	Processing_attributes														Input File Name 059	GC1SG1_20180806D01D_T0324_L2SG_RSRFQ_0006.h5	H5T_C_S1	
157	Processing_attributes														Input File Name 060	GC1SG1_20180806D01D_T0325_L2SG_RSRFQ_0006.h5	H5T_C_S1	
158	Processing_attributes														Input File Name 061	GC1SG1_20180806D01D_T0326_L2SG_RSRFQ_0006.h5	H5T_C_S1	
159	Processing_attributes														Input File Name 062	GC1SG1_20180806D01D_T0327_L2SG_RSRFQ_0006.h5	H5T_C_S1	
160	Processing_attributes														Input File Name 063	GC1SG1_20180806D01D_T0328_L2SG_RSRFQ_0006.h5	H5T_C_S1	
161	Processing_attributes														Input File Name 064	GC1SG1_20180806D01D_T0329_L2SG_RSRFQ_0006.h5	H5T_C_S1	
162	Processing_attributes														Input File Name 065	GC1SG1_20180806D01D_T0404_L2SG_RSRFQ_0006.h5	H5T_C_S1	
163	Processing_attributes														Input File Name 066	GC1SG1_20180806D01D_T0405_L2SG_RSRFQ_0006.h5	H5T_C_S1	
164	Processing_attributes														Input File Name 067	GC1SG1_20180806D01D_T0406_L2SG_RSRFQ_0006.h5	H5T_C_S1	
165	Processing_attributes														Input File Name 068	GC1SG1_20180806D01D_T0407_L2SG_RSRFQ_0006.h5	H5T_C_S1	
166	Processing_attributes														Input File Name 069	GC1SG1_20180806D01D_T0408_L2SG_RSRFQ_0006.h5	H5T_C_S1	
167	Processing_attributes														Input File Name 070	GC1SG1_20180806D01D_T0409_L2SG_RSRFQ_0006.h5	H5T_C_S1	
168	Processing_attributes														Input File Name 071	GC1SG1_20180806D01D_T0410_L2SG_RSRFQ_0006.h5	H5T_C_S1	
169	Processing_attributes														Input File Name 072	GC1SG1_20180806D01D_T0411_L2SG_RSRFQ_0006.h5	H5T_C_S1	
170	Processing_attributes														Input File Name 073	GC1SG1_20180806D01D_T0412_L2SG_RSRFQ_0006.h5	H5T_C_S1	
171	Processing_attributes														Input File Name 074	GC1SG1_20180806D01D_T0413_L2SG_RSRFQ_0006.h5	H5T_C_S1	
172	Processing_attributes														Input File Name 075	GC1SG1_20180806D01D_T0414_L2SG_RSRFQ_0006.h5	H5T_C_S1	
173	Processing_attributes														Input File Name 076	GC1SG1_20180806D01D_T0415_L2SG_RSRFQ_0006.h5	H5T_C_S1	
174	Processing_attributes														Input File Name 077	GC1SG1_20180806D01D_T0416_L2SG_RSRFQ_0006.h5	H5T_C_S1	
175	Processing_attributes														Input File Name 078	GC1SG1_20180806D01D_T0417_L2SG_RSRFQ_0006.h5	H5T_C_S1	
176	Processing_attributes														Input File Name 079	GC1SG1_20180806D01D_T0418_L2SG_RSRFQ_0006.h5	H5T_C_S1	
177	Processing_attributes														Input File Name 080	GC1SG1_20180806D01D_T0419_L2SG_RSRFQ_0006.h5	H5T_C_S1	
178	Processing_attributes														Input File Name 081	GC1SG1_20180806D01D_T0420_L2SG_RSRFQ_0006.h5	H5T_C_S1	
179	Processing_attributes														Input File Name 082	GC1SG1_20180806D01D_T0421_L2SG_RSRFQ_0006.h5	H5T_C_S1	
180	Processing_attributes														Input File Name 083	GC1SG1_20180806D01D_T0422_L2SG_RSRFQ_0006.h5	H5T_C_S1	
181	Processing_attributes														Input File Name 084	GC1SG1_20180806D01D_T0423_L2SG_RSRFQ_0006.h5	H5T_C_S1	
182	Processing_attributes														Input File Name 085	GC1SG1_20180806D01D_T0424_L2SG_RSRFQ_0006.h5	H5T_C_S1	
183	Processing_attributes														Input File Name 086	GC1SG1_20180806D01D_T0425_L2SG_RSRFQ_0006.h5	H5T_C_S1	
184	Processing_attributes														Input File Name 087	GC1SG1_20180806D01D_T0426_L2SG_RSRFQ_0006.h5	H5T_C_S1	
185	Processing_attributes														Input File Name 088	GC1SG1_20180806D01D_T0427_L2SG_RSRFQ_0006.h5	H5T_C_S1	
186	Processing_attributes														Input File Name 089	GC1SG1_20180806D01D_T0428_L2SG_RSRFQ_0006.h5	H5T_C_S1	
187	Processing_attributes														Input File Name 090	GC1SG1_20180806D01D_T0429_L2SG_RSRFQ_0006.h5	H5T_C_S1	
188	Processing_attributes														Input File Name 091	GC1SG1_20180806D01D_T0430_L2SG_RSRFQ_0006.h5	H5T_C_S1	
189	Processing_attributes														Input File Name 092	GC1SG1_20180806D01D_T0431_L2SG_RSRFQ_0006.h5	H5T_C_S1	
190	Processing_attributes														Input File Name 093	GC1SG1_20180806D01D_T0505_L2SG_RSRFQ_0006.h5	H5T_C_S1	
191	Processing_attributes														Input File Name 094	GC1SG1_20180806D01D_T0506_L2SG_RSRFQ_0006.h5	H5T_C_S1	
192	Processing_attributes														Input File Name 095	GC1SG1_20180806D01D_T0507_L2SG_RSRFQ_0006.h5	H5T_C_S1	
193	Processing_attributes														Input File Name 096	GC1SG1_20180806D01D_T0508_L2SG_RSRFQ_0006.h5	H5T_C_S1	
194	Processing_attributes														Input File Name 097	GC1SG1_20180806D01D_T0509_L2SG_RSRFQ_0006.h5	H5T_C_S1	
195	Processing_attributes														Input File Name 098	GC1SG1_20180806D01D_T0510_L2SG_RSRFQ_0006.h5	H5T_C_S1	
196	Processing_attributes														Input File Name 099	GC1SG1_20180806D01D_T0511_L2SG_RSRFQ_0006.h5	H5T_C_S1	
197	Processing_attributes														Input File Name 100	GC1SG1_20180806D01D_T0512_L2SG_RSRFQ_0006.h5	H5T_C_S1	
198	Processing_attributes														Input File Name 101	GC1SG1_20180806D01D_T0513_L2SG_RSRFQ_0006.h5	H5T_C_S1	
199	Processing_attributes														Input File Name 102	GC1SG1_20180806D01D_T0514_L2SG_RSRFQ_0006.h5	H5T_C_S1	
200	Processing_attributes														Input File Name 103	GC1SG1_20180806D01D_T0516_L2SG_RSRFQ_0006.h5	H5T_C_S1	
201	Processing_attributes														Input File Name 104	GC1SG1_20180806D01D_T0517_L2SG_RSRFQ_0006.h5	H5T_C_S1	
202	Processing_attributes														Input File Name 105	GC1SG1_20180806D01D_T0518_L2SG_RSRFQ_0006.h5	H5T_C_S1	
203	Processing_attributes														Input File Name 106	GC1SG1_20180806D01D_T0519_L2SG_RSRFQ_0006.h5	H5T_C_S1	
204	Processing_attributes														Input File Name 107	GC1SG1_20180806D01D_T0520_L2SG_RSRFQ_0006.h5	H5T_C_S1	
205	Processing_attributes														Input File Name 108	GC1SG1_20180806D01D_T0521_L2SG_RSRFQ_0006.h5	H5T_C_S1	
206	Processing_attributes														Input File Name 109	GC1SG1_20180806D01D_T0522_L2SG_RSRFQ_0006.h5	H5T_C_S1	
207	Processing_attributes														Input File Name 110	GC1SG1_20180806D01D_T0523_L2SG_RSRFQ_0006.h5	H5T_C_S1	
208	Processing_attributes														Input File Name 111	GC1SG1_20180806D01D_T0524_L2SG_RSRFQ_0006.h5	H5T_C_S1	
209	Processing_attributes														Input File Name 112	GC1SG1_20180806D01D_T0525_L2SG_RSRFQ_0006.h5	H5T_C_S1	
210	Processing_attributes														Input File Name 113	GC1SG1_20180806D01D_T0526_L2SG_RSRFQ_0006.h5	H5T_C_S1	
211	Processing_attributes														Input File Name 114	GC1SG1_20180806D01D_T0527_L2SG_RSRFQ_0006.h5	H5T_C_S1	
212	Processing_attributes														Input File Name 115	GC1SG1_20180806D01D_T0528_L2SG_RSRFQ_0006.h5	H5T_C_S1	
213	Processing_attributes														Input File Name 116	GC1SG1_20180806D01D_T0529_L2SG_RSRFQ_0006.h5	H5T_C_S1	
214	Processing_attributes														Input File Name 117	GC1SG1_20180806D01D_T0530_L2SG_RSRFQ_0006.h5	H5T_C_S1	
215	Processing_attributes														Input File Name 118	GC1SG1_20180806D01D_T0531_L2SG_RSRFQ_0006.h5	H5T_C_S1	
216	Processing_attributes														Input File Name 119	GC1SG1_20180806D01D_T0601_L2SG_RSRFQ_0006.h5	H5T_C_S1	
217	Processing_attributes														Input File Name 120	GC1SG1_20180806D01D_T0602_L2SG_RSRFQ_0006.h5	H5T_C_S1	
218	Processing_attributes														Input File Name 121	GC1SG1_20180806D01D_T0603_L2SG_RSRFQ_0006.h5	H5T_C_S1	
219	Processing_attributes														Input File Name 122	GC1SG1_20180806D01D_T0605_L2SG_RSRFQ_0006.h5	H5T_C_S1	
220	Processing_attributes														Input File Name 123	GC1SG1_20180806D01D_T0606_L2SG_RSRFQ_0006.h5	H5T_C_S1	
221	Processing_attributes														Input File Name 124	GC1SG1_20180806D01D_T0607_L2SG_RSRFQ_0006.h5	H5T_C_S1	
222	Processing_attributes														Input File Name 125	GC1SG1_20180806D01D_T0608_L2SG_RSRFQ_0006.h5	H5T_C_S1	
223	Processing_attributes														Input File Name 126	GC1SG1_20180806D01D_T0609_L2SG_RSRFQ_0006.h5	H5T_C_S1	
224	Processing_attributes														Input File Name 127	GC1SG1_20180806D01D_T0610_L2SG_RSRFQ_0006.h5	H5T_C_S1	
225	Processing_attributes														Input File Name 128	GC1SG1_20180806D01D_T0611_L2SG_RSRFQ_0006.h5	H5T_C_S1	
226	Processing_attributes														Input File Name 129	GC1SG1_20180806D01D_T0612_L2SG_RSRFQ_0006.h5	H5T_C_S1	
227	Processing_attributes														Input File Name 130	GC1SG1_20180806D01D_T0616_L2SG_RSRFQ_0006.h5	H5T_C_S1	
228	Processing_attributes														Input File Name 131	GC1SG1_20180806D01D_T0617_L2SG_RSRFQ_0006.h5	H5T_C_S1	
229	Processing_attributes														Input File Name 132	GC1SG1_20180806D01D_T0618_L2SG_RSRFQ_0006.h5	H5T_C_S1	
230	Processing_attributes														Input File Name 133	GC1SG1_20180806D01D_T0619_L2SG_RSRFQ_0006.h5	H5T_C_S1	
231	Processing_attributes														Input File Name 134	GC1SG1_20180806D01D_T0620_L2SG_RSRFQ_0006.h5	H5T_C_S1	
232	Processing_attributes														Input File Name 135	GC1SG1_20180806D01D_T0621_L2SG_RSRFQ_0006.h5	H5T_C_S1	
233	Processing_attributes														Input File Name 136	GC1SG1_20180806D01D_T0622_L2SG_RSRFQ_0006.h5	H5T_C_S1	
234	Processing_attributes														Input File Name 137	GC1SG1_20180806D01D_T0623_L2SG_RSRFQ_0006.h5	H5T_C_S1	
235	Processing_attributes														Input File Name 138	GC1SG1_20180806D01D_T0624_L2SG_RSRFQ_0006.h5	H5T_C_S1	
236	Processing_attributes														Input File Name 139	GC1SG1_20180806D01D_T0625_L2SG_RSRFQ_0006.h5	H5T_C_S1	
237	Processing_attributes														Input File Name 140	GC1SG1_20180806D01D_T0626_L2SG_RSRFQ_0006.h5	H5T_C_S1	
238	Processing_attributes														Input File Name 141	GC1SG1_20180806D01D_T0627_L2SG_RSRFQ_0006.h5	H5T_C_S1	

No.	Group	Dataset	Dataset Description	Type	1Dim	2Dim	3Dim	4Dim	Compress	Compress Lv.	Chunk1Dim	Chunk2Dim	Chunk3Dim	Chunk4Dim	Attribute	Attribute Value	Attribute type	Attribute Note
239	Processing_attributes														Input File Name 142	GC1SG1_20180806D01D_T0628_L2SG_RSRFQ_0006.h5	H5T_C_S1	
240	Processing_attributes														Input File Name 143	GC1SG1_20180806D01D_T0629_L2SG_RSRFQ_0006.h5	H5T_C_S1	
241	Processing_attributes														Input File Name 144	GC1SG1_20180806D01D_T0630_L2SG_RSRFQ_0006.h5	H5T_C_S1	
242	Processing_attributes														Input File Name 145	GC1SG1_20180806D01D_T0631_L2SG_RSRFQ_0006.h5	H5T_C_S1	
243	Processing_attributes														Input File Name 146	GC1SG1_20180806D01D_T0701_L2SG_RSRFQ_0006.h5	H5T_C_S1	
244	Processing_attributes														Input File Name 147	GC1SG1_20180806D01D_T0702_L2SG_RSRFQ_0006.h5	H5T_C_S1	
245	Processing_attributes														Input File Name 148	GC1SG1_20180806D01D_T0703_L2SG_RSRFQ_0006.h5	H5T_C_S1	
246	Processing_attributes														Input File Name 149	GC1SG1_20180806D01D_T0706_L2SG_RSRFQ_0006.h5	H5T_C_S1	
247	Processing_attributes														Input File Name 150	GC1SG1_20180806D01D_T0707_L2SG_RSRFQ_0006.h5	H5T_C_S1	
248	Processing_attributes														Input File Name 151	GC1SG1_20180806D01D_T0708_L2SG_RSRFQ_0006.h5	H5T_C_S1	
249	Processing_attributes														Input File Name 152	GC1SG1_20180806D01D_T0709_L2SG_RSRFQ_0006.h5	H5T_C_S1	
250	Processing_attributes														Input File Name 153	GC1SG1_20180806D01D_T0710_L2SG_RSRFQ_0006.h5	H5T_C_S1	
251	Processing_attributes														Input File Name 154	GC1SG1_20180806D01D_T0711_L2SG_RSRFQ_0006.h5	H5T_C_S1	
252	Processing_attributes														Input File Name 155	GC1SG1_20180806D01D_T0712_L2SG_RSRFQ_0006.h5	H5T_C_S1	
253	Processing_attributes														Input File Name 156	GC1SG1_20180806D01D_T0716_L2SG_RSRFQ_0006.h5	H5T_C_S1	
254	Processing_attributes														Input File Name 157	GC1SG1_20180806D01D_T0717_L2SG_RSRFQ_0006.h5	H5T_C_S1	
255	Processing_attributes														Input File Name 158	GC1SG1_20180806D01D_T0718_L2SG_RSRFQ_0006.h5	H5T_C_S1	
256	Processing_attributes														Input File Name 159	GC1SG1_20180806D01D_T0719_L2SG_RSRFQ_0006.h5	H5T_C_S1	
257	Processing_attributes														Input File Name 160	GC1SG1_20180806D01D_T0720_L2SG_RSRFQ_0006.h5	H5T_C_S1	
258	Processing_attributes														Input File Name 161	GC1SG1_20180806D01D_T0721_L2SG_RSRFQ_0006.h5	H5T_C_S1	
259	Processing_attributes														Input File Name 162	GC1SG1_20180806D01D_T0722_L2SG_RSRFQ_0006.h5	H5T_C_S1	
260	Processing_attributes														Input File Name 163	GC1SG1_20180806D01D_T0723_L2SG_RSRFQ_0006.h5	H5T_C_S1	
261	Processing_attributes														Input File Name 164	GC1SG1_20180806D01D_T0724_L2SG_RSRFQ_0006.h5	H5T_C_S1	
262	Processing_attributes														Input File Name 165	GC1SG1_20180806D01D_T0725_L2SG_RSRFQ_0006.h5	H5T_C_S1	
263	Processing_attributes														Input File Name 166	GC1SG1_20180806D01D_T0726_L2SG_RSRFQ_0006.h5	H5T_C_S1	
264	Processing_attributes														Input File Name 167	GC1SG1_20180806D01D_T0727_L2SG_RSRFQ_0006.h5	H5T_C_S1	
265	Processing_attributes														Input File Name 168	GC1SG1_20180806D01D_T0728_L2SG_RSRFQ_0006.h5	H5T_C_S1	
266	Processing_attributes														Input File Name 169	GC1SG1_20180806D01D_T0729_L2SG_RSRFQ_0006.h5	H5T_C_S1	
267	Processing_attributes														Input File Name 170	GC1SG1_20180806D01D_T0730_L2SG_RSRFQ_0006.h5	H5T_C_S1	
268	Processing_attributes														Input File Name 171	GC1SG1_20180806D01D_T0731_L2SG_RSRFQ_0006.h5	H5T_C_S1	
269	Processing_attributes														Input File Name 172	GC1SG1_20180806D01D_T0732_L2SG_RSRFQ_0006.h5	H5T_C_S1	
270	Processing_attributes														Input File Name 173	GC1SG1_20180806D01D_T0801_L2SG_RSRFQ_0006.h5	H5T_C_S1	
271	Processing_attributes														Input File Name 174	GC1SG1_20180806D01D_T0807_L2SG_RSRFQ_0006.h5	H5T_C_S1	
272	Processing_attributes														Input File Name 175	GC1SG1_20180806D01D_T0807_L2SG_RSRFQ_0006.h5	H5T_C_S1	
273	Processing_attributes														Input File Name 176	GC1SG1_20180806D01D_T0808_L2SG_RSRFQ_0006.h5	H5T_C_S1	
274	Processing_attributes														Input File Name 177	GC1SG1_20180806D01D_T0809_L2SG_RSRFQ_0006.h5	H5T_C_S1	
275	Processing_attributes														Input File Name 178	GC1SG1_20180806D01D_T0810_L2SG_RSRFQ_0006.h5	H5T_C_S1	
276	Processing_attributes														Input File Name 179	GC1SG1_20180806D01D_T0811_L2SG_RSRFQ_0006.h5	H5T_C_S1	
277	Processing_attributes														Input File Name 180	GC1SG1_20180806D01D_T0812_L2SG_RSRFQ_0006.h5	H5T_C_S1	
278	Processing_attributes														Input File Name 181	GC1SG1_20180806D01D_T0813_L2SG_RSRFQ_0006.h5	H5T_C_S1	
279	Processing_attributes														Input File Name 182	GC1SG1_20180806D01D_T0814_L2SG_RSRFQ_0006.h5	H5T_C_S1	
280	Processing_attributes														Input File Name 183	GC1SG1_20180806D01D_T0815_L2SG_RSRFQ_0006.h5	H5T_C_S1	
281	Processing_attributes														Input File Name 184	GC1SG1_20180806D01D_T0816_L2SG_RSRFQ_0006.h5	H5T_C_S1	
282	Processing_attributes														Input File Name 185	GC1SG1_20180806D01D_T0817_L2SG_RSRFQ_0006.h5	H5T_C_S1	
283	Processing_attributes														Input File Name 186	GC1SG1_20180806D01D_T0818_L2SG_RSRFQ_0006.h5	H5T_C_S1	
284	Processing_attributes														Input File Name 187	GC1SG1_20180806D01D_T0819_L2SG_RSRFQ_0006.h5	H5T_C_S1	
285	Processing_attributes														Input File Name 188	GC1SG1_20180806D01D_T0820_L2SG_RSRFQ_0006.h5	H5T_C_S1	
286	Processing_attributes														Input File Name 189	GC1SG1_20180806D01D_T0821_L2SG_RSRFQ_0006.h5	H5T_C_S1	
287	Processing_attributes														Input File Name 190	GC1SG1_20180806D01D_T0822_L2SG_RSRFQ_0006.h5	H5T_C_S1	
288	Processing_attributes														Input File Name 191	GC1SG1_20180806D01D_T0823_L2SG_RSRFQ_0006.h5	H5T_C_S1	
289	Processing_attributes														Input File Name 192	GC1SG1_20180806D01D_T0824_L2SG_RSRFQ_0006.h5	H5T_C_S1	
290	Processing_attributes														Input File Name 193	GC1SG1_20180806D01D_T0825_L2SG_RSRFQ_0006.h5	H5T_C_S1	
291	Processing_attributes														Input File Name 194	GC1SG1_20180806D01D_T0826_L2SG_RSRFQ_0006.h5	H5T_C_S1	
292	Processing_attributes														Input File Name 195	GC1SG1_20180806D01D_T0827_L2SG_RSRFQ_0006.h5	H5T_C_S1	
293	Processing_attributes														Input File Name 196	GC1SG1_20180806D01D_T0828_L2SG_RSRFQ_0006.h5	H5T_C_S1	
294	Processing_attributes														Input File Name 197	GC1SG1_20180806D01D_T0829_L2SG_RSRFQ_0006.h5	H5T_C_S1	
295	Processing_attributes														Input File Name 198	GC1SG1_20180806D01D_T0830_L2SG_RSRFQ_0006.h5	H5T_C_S1	
296	Processing_attributes														Input File Name 199	GC1SG1_20180806D01D_T0831_L2SG_RSRFQ_0006.h5	H5T_C_S1	
297	Processing_attributes														Input File Name 200	GC1SG1_20180806D01D_T0832_L2SG_RSRFQ_0006.h5	H5T_C_S1	
298	Processing_attributes														Input File Name 201	GC1SG1_20180806D01D_T0900_L2SG_RSRFQ_0006.h5	H5T_C_S1	
299	Processing_attributes														Input File Name 202	GC1SG1_20180806D01D_T0901_L2SG_RSRFQ_0006.h5	H5T_C_S1	
300	Processing_attributes														Input File Name 203	GC1SG1_20180806D01D_T0908_L2SG_RSRFQ_0006.h5	H5T_C_S1	
301	Processing_attributes														Input File Name 204	GC1SG1_20180806D01D_T0909_L2SG_RSRFQ_0006.h5	H5T_C_S1	
302	Processing_attributes														Input File Name 205	GC1SG1_20180806D01D_T0910_L2SG_RSRFQ_0006.h5	H5T_C_S1	
303	Processing_attributes														Input File Name 206	GC1SG1_20180806D01D_T0911_L2SG_RSRFQ_0006.h5	H5T_C_S1	
304	Processing_attributes														Input File Name 207	GC1SG1_20180806D01D_T0912_L2SG_RSRFQ_0006.h5	H5T_C_S1	
305	Processing_attributes														Input File Name 208	GC1SG1_20180806D01D_T0913_L2SG_RSRFQ_0006.h5	H5T_C_S1	
306	Processing_attributes														Input File Name 209	GC1SG1_20180806D01D_T0914_L2SG_RSRFQ_0006.h5	H5T_C_S1	
307	Processing_attributes														Input File Name 210	GC1SG1_20180806D01D_T0915_L2SG_RSRFQ_0006.h5	H5T_C_S1	
308	Processing_attributes														Input File Name 211	GC1SG1_20180806D01D_T0916_L2SG_RSRFQ_0006.h5	H5T_C_S1	
309	Processing_attributes														Input File Name 212	GC1SG1_20180806D01D_T0917_L2SG_RSRFQ_0006.h5	H5T_C_S1	
310	Processing_attributes														Input File Name 213	GC1SG1_20180806D01D_T0918_L2SG_RSRFQ_0006.h5	H5T_C_S1	
311	Processing_attributes														Input File Name 214	GC1SG1_20180806D01D_T0919_L2SG_RSRFQ_0006.h5	H5T_C_S1	
312	Processing_attributes														Input File Name 215	GC1SG1_20180806D01D_T0920_L2SG_RSRFQ_0006.h5	H5T_C_S1	
313	Processing_attributes														Input File Name 216	GC1SG1_20180806D01D_T0921_L2SG_RSRFQ_0006.h5	H5T_C_S1	
314	Processing_attributes														Input File Name 217	GC1SG1_20180806D01D_T0922_L2SG_RSRFQ_0006.h5	H5T_C_S1	
315	Processing_attributes														Input File Name 218	GC1SG1_20180806D01D_T0923_L2SG_RSRFQ_0006.h5	H5T_C_S1	
316	Processing_attributes														Input File Name 219	GC1SG1_20180806D01D_T0924_L2SG_RSRFQ_0006.h5	H5T_C_S1	
317	Processing_attributes														Input File Name 220	GC1SG1_20180806D01D_T0925_L2SG_RSRFQ_0006.h5	H5T_C_S1	
318	Processing_attributes														Input File Name 221	GC1SG1_20180806D01D_T0926_L2SG_RSRFQ_0006.h5	H5T_C_S1	
319	Processing_attributes														Input File Name 222	GC1SG1_20180806D01D_T0927_L2SG_RSRFQ_0006.h5	H5T_C_S1	
320	Processing_attributes														Input File Name 223	GC1SG1_20180806D01D_T0928_L2SG_RSRFQ_0006.h5	H5T_C_S1	
321	Processing_attributes														Input File Name 224	GC1SG1_20180806D01D_T0929_L2SG_RSRFQ_0006.h5	H5T_C_S1	
322	Processing_attributes														Input File Name 225	GC1SG1_20180806D01D_T0930_L2SG_RSRFQ_0006.h5	H5T_C_S1	
323	Processing_attributes														Input File Name 226	GC1SG1_20180806D01D_T0931_L2SG_RSRFQ_0006.h5	H5T_C_S1	
324	Processing_attributes														Input File Name 227	GC1SG1_20180806D01D_T0932_L2SG_RSRFQ_0006.h5	H5T_C_S1	
325	Processing_attributes														Input File Name 228	GC1SG1_20180806D01D_T0933_L2SG_RSRFQ_0006.h5	H5T_C_S1	
326	Processing_attributes														Input File Name 229	GC1SG1_20180806D01D_T0934_L2SG_RSRFQ_0006.h5	H5T_C_S1	
327	Processing_attributes														Input File Name 230	GC1SG1_20180806D01D_T1000_L2SG_RSRFQ_0006.h5	H5T_C_S1	
328	Processing_attributes														Input File Name 231	GC1SG1_20180806D01D_T1001_L2SG_RSRFQ_0006.h5	H5T_C_S1	
329	Processing_attributes														Input File Name 232	GC1SG1_20180806D01D_T1002_L2SG_RSRFQ_0006.h5	H5T_C_S1	
330	Processing_attributes														Input File Name 233	GC1SG1_20180806D01D_T1010_L2SG_RSRFQ_0006.h5	H5T_C_S1	
331	Processing_attributes														Input File Name 234	GC1SG1_20180806D01D_T1011_L2SG_RSRFQ_0006.h5	H5T_C_S1	
332	Processing_attributes														Input File Name 235	GC1SG1_20180806D01D_T1012_L2SG_RSRFQ_0006.h5	H5T_C_S1	
333	Processing_attributes														Input File Name 236	GC1SG1_20180806D01D_T1013_L2SG_RSRFQ_0006.h5	H5T_C_S1	
334	Processing_attributes														Input File Name 237	GC1SG1_20180806D01D_T1014_L2SG_RSRFQ_0006.h5	H5T_C_S1	
335	Processing_attributes														Input File Name 238	GC1SG1_20180806D01D_T1018_L2SG_RSRFQ_0006.h5	H5T_C_S1	
336	Processing_attributes														Input File Name 239	GC1SG1_20180806D01D_T1019_L2SG_RSRFQ_0006.h5	H5T_C_S1	
337	Processing_attributes														Input File Name 240	GC1SG1_20180806D01D_T1020_L2SG_RSRFQ_0006.h5	H5T_C_S1	
338	Processing_attributes														Input File Name 241	GC1SG1_20180806D01D_T1021_L2SG_RSRFQ_0006.h5	H5T_C_S1	
339	Processing_attributes														Input File Name 242	GC1SG1_20180806D01D_T1022_L2SG_RSRFQ_0006.h5	H5T_C_S1	
340	Processing_attributes														Input File Name 243	GC1SG1_20180806D01D_T1023_L2SG_RSRFQ_0006.h5	H5T_C_S1	
341	Processing_attributes														Input File Name 244	GC1SG1_20180806D01D_T1024_L2SG_RSRFQ_0006.h5	H5T_C_S1	
342	Processing_attributes														Input File Name 245	GC1SG1_20180806D01D_T1027_L2SG_RSRFQ_0006.h5	H5T_C_S1	
343	Processing_attributes														Input File Name 246	GC1SG1_20180806D01D_T1028_L2SG_RSRFQ_0006.h5	H5T_C_S1	
344	Processing_attributes														Input File Name 247	GC1SG1_20180806D01D_T1029_L2SG_RSRFQ_0006.h5	H5T_C_S1	
345	Processing_attributes														Input File Name 248	GC1SG1_20180806D01D_T1030_L2SG_RSRFQ_0006.h5	H5T_C_S1	
346	Processing_attributes														Input File Name 249	GC1SG1_20180806D01D_T1031_L2SG_RSRFQ_0006.h5	H5T_C_S1	
347	Processing_attributes														Input File Name 250	GC1SG1_20180806D01D_T1032_L2SG_RSRFQ_0006.h5	H5T_C_S1	
348	Processing_attributes														Input File Name 251	GC1SG1_20180806D01D_T1033_L2SG_RSRFQ_0006.h5	H5T_C_S1	
349	Processing_attributes														Input File Name 252	GC1SG1_20180806D01D_T1034_L2SG_RSRFQ_0006.h5	H5T_C_S1	
350	Processing_attributes														Input File Name 253	GC1SG1_20180806D01D_T1101_L2SG_RSRFQ_0006.h5	H5T_C_S1	
351	Processing_attributes														Input File Name 254	GC1SG1_20180806D01D_T1102_L2SG_RSRFQ_0006.h5	H5T_C_S1	
352	Processing_attributes														Input File Name 255	GC1SG1_20180806D01D_T1103_L2SG_RSRFQ_0006.h5	H5T_C_S1	
353	Processing_attributes														Input File Name 256	GC1SG1_20180806D01D_T1110_L2SG_RSRFQ_0006.h5	H5T_C_S1	
354	Processing_attributes														Input File Name 257	GC1SG1_20180806D01D_T1111_L2SG_RSRFQ_0006.h5	H5T_C_S1	
355	Processing_attributes														Input File Name 258	GC1SG1_20180806D01D_T1112_L2SG_RSRFQ_0006.h5	H5T_C_S1	
356	Processing_attributes														Input File Name 259	GC1SG1_20180806D01D_T1113_L2SG_RSRFQ_0006.h5	H5T_C_S1	
357	Processing_attributes														Input File Name 260	GC1SG1_20180806D01D_T1114_L2SG_RSRFQ_0006.h5	H5T_C_S1	
358	Processing_attributes														Input File Name 261	GC1SG1_20180806D01D_T1118_L2SG_RSRFQ_0006.h5	H5T_C_S1	
359	Processing_attributes														Input File Name 262	GC1SG1_20180806D01D_T1119_L2SG_RSRFQ_0006.h5	H5T_C_S1	
360	Processing_attributes														Input File Name 263	GC1SG1_20180806D01D_T1120_L2SG_RSRFQ_0006.h5	H5T_C_S1	

No.	Group	Dataset	Dataset Description	Type	1Dim	2Dim	3Dim	4Dim	Compress	Compress Lv.	Chunk1Dim	Chunk2Dim	Chunk3Dim	Chunk4Dim	Attribute	Attribute Value	Attribute type	Attribute Note
361	Processing_attributes														Input File Name 264	GC1SG1_20180806D01D_T1121_L2SG_RSRFQ_0006.h5	H5T_C_S1	
362	Processing_attributes														Input File Name 265	GC1SG1_20180806D01D_T1122_L2SG_RSRFQ_0006.h5	H5T_C_S1	
363	Processing_attributes														Input File Name 266	GC1SG1_20180806D01D_T1123_L2SG_RSRFQ_0006.h5	H5T_C_S1	
364	Processing_attributes														Input File Name 267	GC1SG1_20180806D01D_T1127_L2SG_RSRFQ_0006.h5	H5T_C_S1	
365	Processing_attributes														Input File Name 268	GC1SG1_20180806D01D_T1128_L2SG_RSRFQ_0006.h5	H5T_C_S1	
366	Processing_attributes														Input File Name 269	GC1SG1_20180806D01D_T1129_L2SG_RSRFQ_0006.h5	H5T_C_S1	
367	Processing_attributes														Input File Name 270	GC1SG1_20180806D01D_T1130_L2SG_RSRFQ_0006.h5	H5T_C_S1	
368	Processing_attributes														Input File Name 271	GC1SG1_20180806D01D_T1131_L2SG_RSRFQ_0006.h5	H5T_C_S1	
369	Processing_attributes														Input File Name 272	GC1SG1_20180806D01D_T1132_L2SG_RSRFQ_0006.h5	H5T_C_S1	
370	Processing_attributes														Input File Name 273	GC1SG1_20180806D01D_T1133_L2SG_RSRFQ_0006.h5	H5T_C_S1	
371	Processing_attributes														Input File Name 274	GC1SG1_20180806D01D_T1202_L2SG_RSRFQ_0006.h5	H5T_C_S1	
372	Processing_attributes														Input File Name 275	GC1SG1_20180806D01D_T1203_L2SG_RSRFQ_0006.h5	H5T_C_S1	
373	Processing_attributes														Input File Name 276	GC1SG1_20180806D01D_T1204_L2SG_RSRFQ_0006.h5	H5T_C_S1	
374	Processing_attributes														Input File Name 277	GC1SG1_20180806D01D_T1205_L2SG_RSRFQ_0006.h5	H5T_C_S1	
375	Processing_attributes														Input File Name 278	GC1SG1_20180806D01D_T1210_L2SG_RSRFQ_0006.h5	H5T_C_S1	
376	Processing_attributes														Input File Name 279	GC1SG1_20180806D01D_T1211_L2SG_RSRFQ_0006.h5	H5T_C_S1	
377	Processing_attributes														Input File Name 280	GC1SG1_20180806D01D_T1212_L2SG_RSRFQ_0006.h5	H5T_C_S1	
378	Processing_attributes														Input File Name 281	GC1SG1_20180806D01D_T1213_L2SG_RSRFQ_0006.h5	H5T_C_S1	
379	Processing_attributes														Input File Name 282	GC1SG1_20180806D01D_T1214_L2SG_RSRFQ_0006.h5	H5T_C_S1	
380	Processing_attributes														Input File Name 283	GC1SG1_20180806D01D_T1218_L2SG_RSRFQ_0006.h5	H5T_C_S1	
381	Processing_attributes														Input File Name 284	GC1SG1_20180806D01D_T1219_L2SG_RSRFQ_0006.h5	H5T_C_S1	
382	Processing_attributes														Input File Name 285	GC1SG1_20180806D01D_T1220_L2SG_RSRFQ_0006.h5	H5T_C_S1	
383	Processing_attributes														Input File Name 286	GC1SG1_20180806D01D_T1221_L2SG_RSRFQ_0006.h5	H5T_C_S1	
384	Processing_attributes														Input File Name 287	GC1SG1_20180806D01D_T1222_L2SG_RSRFQ_0006.h5	H5T_C_S1	
385	Processing_attributes														Input File Name 288	GC1SG1_20180806D01D_T1223_L2SG_RSRFQ_0006.h5	H5T_C_S1	
386	Processing_attributes														Input File Name 289	GC1SG1_20180806D01D_T1226_L2SG_RSRFQ_0006.h5	H5T_C_S1	
387	Processing_attributes														Input File Name 290	GC1SG1_20180806D01D_T1227_L2SG_RSRFQ_0006.h5	H5T_C_S1	
388	Processing_attributes														Input File Name 291	GC1SG1_20180806D01D_T1228_L2SG_RSRFQ_0006.h5	H5T_C_S1	
389	Processing_attributes														Input File Name 292	GC1SG1_20180806D01D_T1229_L2SG_RSRFQ_0006.h5	H5T_C_S1	
390	Processing_attributes														Input File Name 293	GC1SG1_20180806D01D_T1230_L2SG_RSRFQ_0006.h5	H5T_C_S1	
391	Processing_attributes														Input File Name 294	GC1SG1_20180806D01D_T1231_L2SG_RSRFQ_0006.h5	H5T_C_S1	
392	Processing_attributes														Input File Name 295	GC1SG1_20180806D01D_T1232_L2SG_RSRFQ_0006.h5	H5T_C_S1	
393	Processing_attributes														Input File Name 296	GC1SG1_20180806D01D_T1233_L2SG_RSRFQ_0006.h5	H5T_C_S1	
394	Processing_attributes														Input File Name 297	GC1SG1_20180806D01D_T1304_L2SG_RSRFQ_0006.h5	H5T_C_S1	
395	Processing_attributes														Input File Name 298	GC1SG1_20180806D01D_T1305_L2SG_RSRFQ_0006.h5	H5T_C_S1	
396	Processing_attributes														Input File Name 299	GC1SG1_20180806D01D_T1306_L2SG_RSRFQ_0006.h5	H5T_C_S1	
397	Processing_attributes														Input File Name 300	GC1SG1_20180806D01D_T1311_L2SG_RSRFQ_0006.h5	H5T_C_S1	
398	Processing_attributes														Input File Name 301	GC1SG1_20180806D01D_T1312_L2SG_RSRFQ_0006.h5	H5T_C_S1	
399	Processing_attributes														Input File Name 302	GC1SG1_20180806D01D_T1313_L2SG_RSRFQ_0006.h5	H5T_C_S1	
400	Processing_attributes														Input File Name 303	GC1SG1_20180806D01D_T1314_L2SG_RSRFQ_0006.h5	H5T_C_S1	
401	Processing_attributes														Input File Name 304	GC1SG1_20180806D01D_T1315_L2SG_RSRFQ_0006.h5	H5T_C_S1	
402	Processing_attributes														Input File Name 305	GC1SG1_20180806D01D_T1318_L2SG_RSRFQ_0006.h5	H5T_C_S1	
403	Processing_attributes														Input File Name 306	GC1SG1_20180806D01D_T1319_L2SG_RSRFQ_0006.h5	H5T_C_S1	
404	Processing_attributes														Input File Name 307	GC1SG1_20180806D01D_T1320_L2SG_RSRFQ_0006.h5	H5T_C_S1	
405	Processing_attributes														Input File Name 308	GC1SG1_20180806D01D_T1321_L2SG_RSRFQ_0006.h5	H5T_C_S1	
406	Processing_attributes														Input File Name 309	GC1SG1_20180806D01D_T1322_L2SG_RSRFQ_0006.h5	H5T_C_S1	
407	Processing_attributes														Input File Name 310	GC1SG1_20180806D01D_T1326_L2SG_RSRFQ_0006.h5	H5T_C_S1	
408	Processing_attributes														Input File Name 311	GC1SG1_20180806D01D_T1327_L2SG_RSRFQ_0006.h5	H5T_C_S1	
409	Processing_attributes														Input File Name 312	GC1SG1_20180806D01D_T1328_L2SG_RSRFQ_0006.h5	H5T_C_S1	
410	Processing_attributes														Input File Name 313	GC1SG1_20180806D01D_T1329_L2SG_RSRFQ_0006.h5	H5T_C_S1	
411	Processing_attributes														Input File Name 314	GC1SG1_20180806D01D_T1330_L2SG_RSRFQ_0006.h5	H5T_C_S1	
412	Processing_attributes														Input File Name 315	GC1SG1_20180806D01D_T1331_L2SG_RSRFQ_0006.h5	H5T_C_S1	
413	Processing_attributes														Input File Name 316	GC1SG1_20180806D01D_T1406_L2SG_RSRFQ_0006.h5	H5T_C_S1	
414	Processing_attributes														Input File Name 317	GC1SG1_20180806D01D_T1407_L2SG_RSRFQ_0006.h5	H5T_C_S1	
415	Processing_attributes														Input File Name 318	GC1SG1_20180806D01D_T1408_L2SG_RSRFQ_0006.h5	H5T_C_S1	
416	Processing_attributes														Input File Name 319	GC1SG1_20180806D01D_T1409_L2SG_RSRFQ_0006.h5	H5T_C_S1	
417	Processing_attributes														Input File Name 320	GC1SG1_20180806D01D_T1412_L2SG_RSRFQ_0006.h5	H5T_C_S1	
418	Processing_attributes														Input File Name 321	GC1SG1_20180806D01D_T1413_L2SG_RSRFQ_0006.h5	H5T_C_S1	
419	Processing_attributes														Input File Name 322	GC1SG1_20180806D01D_T1414_L2SG_RSRFQ_0006.h5	H5T_C_S1	
420	Processing_attributes														Input File Name 323	GC1SG1_20180806D01D_T1415_L2SG_RSRFQ_0006.h5	H5T_C_S1	
421	Processing_attributes														Input File Name 324	GC1SG1_20180806D01D_T1416_L2SG_RSRFQ_0006.h5	H5T_C_S1	
422	Processing_attributes														Input File Name 325	GC1SG1_20180806D01D_T1421_L2SG_RSRFQ_0006.h5	H5T_C_S1	
423	Processing_attributes														Input File Name 326	GC1SG1_20180806D01D_T1425_L2SG_RSRFQ_0006.h5	H5T_C_S1	
424	Processing_attributes														Input File Name 327	GC1SG1_20180806D01D_T1426_L2SG_RSRFQ_0006.h5	H5T_C_S1	
425	Processing_attributes														Input File Name 328	GC1SG1_20180806D01D_T1427_L2SG_RSRFQ_0006.h5	H5T_C_S1	
426	Processing_attributes														Input File Name 329	GC1SG1_20180806D01D_T1428_L2SG_RSRFQ_0006.h5	H5T_C_S1	
427	Processing_attributes														Input File Name 330	GC1SG1_20180806D01D_T1429_L2SG_RSRFQ_0006.h5	H5T_C_S1	
428	Processing_attributes														Input File Name 331	GC1SG1_20180806D01D_T1510_L2SG_RSRFQ_0006.h5	H5T_C_S1	
429	Processing_attributes														Input File Name 332	GC1SG1_20180806D01D_T1512_L2SG_RSRFQ_0006.h5	H5T_C_S1	
430	Processing_attributes														Input File Name 333	GC1SG1_20180806D01D_T1513_L2SG_RSRFQ_0006.h5	H5T_C_S1	
431	Processing_attributes														Input File Name 334	GC1SG1_20180806D01D_T1514_L2SG_RSRFQ_0006.h5	H5T_C_S1	
432	Processing_attributes														Input File Name 335	GC1SG1_20180806D01D_T1515_L2SG_RSRFQ_0006.h5	H5T_C_S1	
433	Processing_attributes														Input File Name 336	GC1SG1_20180806D01D_T1516_L2SG_RSRFQ_0006.h5	H5T_C_S1	
434	Processing_attributes														Input File Name 337	GC1SG1_20180806D01D_T1519_L2SG_RSRFQ_0006.h5	H5T_C_S1	
435	Processing_attributes														Input File Name 338	GC1SG1_20180806D01D_T1520_L2SG_RSRFQ_0006.h5	H5T_C_S1	
436	Processing_attributes														Input File Name 339	GC1SG1_20180806D01D_T1521_L2SG_RSRFQ_0006.h5	H5T_C_S1	
437	Processing_attributes														Input File Name 340	GC1SG1_20180806D01D_T1522_L2SG_RSRFQ_0006.h5	H5T_C_S1	
438	Processing_attributes														Input File Name 341	GC1SG1_20180806D01D_T1526_L2SG_RSRFQ_0006.h5	H5T_C_S1	
439	Processing_attributes														Input File Name 342	GC1SG1_20180806D01D_T1618_L2SG_RSRFQ_0006.h5	H5T_C_S1	
440	Processing_attributes														Input File Name 343	GC1SG1_20180806D01D_T1619_L2SG_RSRFQ_0006.h5	H5T_C_S1	
441	Processing_attributes														Input File Name 344	GC1SG1_20180806D01D_T1620_L2SG_RSRFQ_0006.h5	H5T_C_S1	
442	Processing_attributes														Input File Name 345	GC1SG1_20180806D01D_T1621_L2SG_RSRFQ_0006.h5	H5T_C_S1	
443	Processing_attributes														Input File Name 346	GC1SG1_20180806D01D_T1622_L2SG_RSRFQ_0006.h5	H5T_C_S1	
444	Processing_attributes														Input File Name 347	GC1SG1_20180806D01D_T1719_L2SG_RSRFQ_0006.h5	H5T_C_S1	

No.	Group	Dataset	Dataset Description	Type	1Dim	2Dim	3Dim	4Dim	Compress	Compress Lv.	Chunk1Dim	Chunk2Dim	Chunk3Dim	Chunk4Dim	Attribute	Attribute Value	Attribute type	Attribute Note
1	Geometry_data														Grid_interval	0.0416667	H5T_IEEE_F32LE	
2	Geometry_data														Grid_interval_unit	deg	H5T_C_S1	
3	Geometry_data														Image_projection	Non-map projected one dimensional array. Bin height is 1/[Grid_interval] deg. and bin width depends on its latitude (1/[Grid_interval]/cos(lat.) deg.). The area of each bin is equal. The bin is started from -180 deg. longitude to eastbound and from -90 deg. latitude (south) to 90 deg. (north).	H5T_C_S1	
4	Geometry_data														Number_of_bins	23761676	H5T_STD_I32LE	
5	Geometry_data														Lower_left_latitude	-90.0	H5T_IEEE_F32LE	
6	Geometry_data														Lower_left_longitude	-180.0	H5T_IEEE_F32LE	
7	Geometry_data														Lower_right_latitude	-90.0	H5T_IEEE_F32LE	
8	Geometry_data														Lower_right_longitude	180.0	H5T_IEEE_F32LE	
9	Geometry_data														Upper_left_latitude	90.0	H5T_IEEE_F32LE	
10	Geometry_data														Upper_left_longitude	-180.0	H5T_IEEE_F32LE	
11	Geometry_data														Upper_right_latitude	90.0	H5T_IEEE_F32LE	
12	Geometry_data														Upper_right_longitude	180.0	H5T_IEEE_F32LE	
13	Global_attributes														Algorithm_depelopper	Japan Aerospace Exploration Agency (JAXA)	H5T_C_S1	
14	Global_attributes														Dataset_description	Level-3 daily spatial binning file of Rs_VN09	H5T_C_S1	
15	Global_attributes														Product_file_name	GC1SG1_20180806D01D_X0000_3BSG_RV09F_0100.h5	H5T_C_S1	
16	Global_attributes														Product_level	Level-3	H5T_C_S1	
17	Global_attributes														Product_name	Level-3 spatial binned parameters	H5T_C_S1	
18	Global_attributes														Product_version	0100	H5T_C_S1	
19	Global_attributes														Satellite	Global Change Observation Mission - Climate (GCOM-C)	H5T_C_S1	
20	Global_attributes														Sensor	Second-generation Global Imager (SGLI)	H5T_C_S1	
21	Global_attributes														Algorithm_version	1.00	H5T_C_S1	
22	Global_attributes														Parameter_version	001.00	H5T_C_S1	
23	Global_attributes														Image_start_time	20180806 00:00:00.000	H5T_C_S1	
24	Global_attributes														Image_end_time	20180806 23:29:42.000	H5T_C_S1	
25	Image_data														Grid_interval	0.0416667	H5T_IEEE_F32LE	
26	Image_data														Grid_interval_unit	deg	H5T_C_S1	
27	Image_data														Image_projection	Non-map projected one dimensional array. Bin height is 1/[Grid_interval] deg. and bin width depends on its latitude (1/[Grid_interval]/cos(lat.) deg.). The area of each bin is equal. The bin is started from -180 deg. longitude to eastbound and from -90 deg. latitude (south) to 90 deg. (north).	H5T_C_S1	
28	Image_data														Number_of_bins	23761676	H5T_STD_I32LE	
29	Image_data														Lower_left_latitude	-90.0	H5T_IEEE_F32LE	
30	Image_data														Lower_left_longitude	-180.0	H5T_IEEE_F32LE	
31	Image_data														Lower_right_latitude	-90.0	H5T_IEEE_F32LE	
32	Image_data														Lower_right_longitude	180.0	H5T_IEEE_F32LE	
33	Image_data														Upper_left_latitude	90.0	H5T_IEEE_F32LE	
34	Image_data														Upper_left_longitude	-180.0	H5T_IEEE_F32LE	
35	Image_data														Upper_right_latitude	90.0	H5T_IEEE_F32LE	
36	Image_data														Upper_right_longitude	180.0	H5T_IEEE_F32LE	
37	Image_data	Rs_VN09_AVE		H5T_STD_U16LE	23761676				gzip	4	23761676				Error_DN	65535	H5T_STD_U16LE	
38	Image_data	Rs_VN09_AVE		H5T_STD_U16LE	23761676				gzip	4	23761676				Data_description	Average of Rs_VN09 parameter (spatial statistics)	H5T_C_S1	
39	Image_data	Rs_VN09_AVE		H5T_STD_U16LE	23761676				gzip	4	23761676				Maximum_valid_DN	65534	H5T_STD_U16LE	
40	Image_data	Rs_VN09_AVE		H5T_STD_U16LE	23761676				gzip	4	23761676				Minimum_valid_DN	0	H5T_STD_U16LE	
41	Image_data	Rs_VN09_AVE		H5T_STD_U16LE	23761676				gzip	4	23761676				Offset	0.0	H5T_IEEE_F32LE	
42	Image_data	Rs_VN09_AVE		H5T_STD_U16LE	23761676				gzip	4	23761676				Slope	0.0001	H5T_IEEE_F32LE	
43	Image_data	Rs_VN09_AVE		H5T_STD_U16LE	23761676				gzip	4	23761676				Unit	NA	H5T_C_S1	
44	Image_data	Rs_VN09_Date		H5T_STD_U8LE	23761676				gzip	4	23761676				Data_description	Date information employed in the statistics. (Always 1 for this 3BSG-daily product)	H5T_C_S1	
45	Image_data	Rs_VN09_Date		H5T_STD_U8LE	23761676				gzip	4	23761676				Error_DN	255	H5T_STD_U8LE	
46	Image_data	Rs_VN09_Date		H5T_STD_U8LE	23761676				gzip	4	23761676				Maximum_valid_DN	254	H5T_STD_U16LE	
47	Image_data	Rs_VN09_Date		H5T_STD_U8LE	23761676				gzip	4	23761676				Minimum_valid_DN	0	H5T_STD_U16LE	
48	Image_data	Rs_VN09_Date		H5T_STD_U8LE	23761676				gzip	4	23761676				Offset	0.0	H5T_IEEE_F32LE	
49	Image_data	Rs_VN09_Date		H5T_STD_U8LE	23761676				gzip	4	23761676				Slope	1.0	H5T_IEEE_F32LE	
50	Image_data	Rs_VN09_Date		H5T_STD_U8LE	23761676				gzip	4	23761676				Unit	day	H5T_C_S1	
51	Image_data	Rs_VN09_MAX		H5T_STD_U16LE	23761676				gzip	4	23761676				Data_description	Maximum of Rs_VN09 parameter (spatial statistics)	H5T_C_S1	
52	Image_data	Rs_VN09_MAX		H5T_STD_U16LE	23761676				gzip	4	23761676				Error_DN	65535	H5T_STD_U16LE	
53	Image_data	Rs_VN09_MAX		H5T_STD_U16LE	23761676				gzip	4	23761676				Maximum_valid_DN	65534	H5T_STD_U16LE	
54	Image_data	Rs_VN09_MAX		H5T_STD_U16LE	23761676				gzip	4	23761676				Minimum_valid_DN	0	H5T_STD_U16LE	
55	Image_data	Rs_VN09_MAX		H5T_STD_U16LE	23761676				gzip	4	23761676				Offset	0.0	H5T_IEEE_F32LE	
56	Image_data	Rs_VN09_MAX		H5T_STD_U16LE	23761676				gzip	4	23761676				Slope	0.0001	H5T_IEEE_F32LE	
57	Image_data	Rs_VN09_MAX		H5T_STD_U16LE	23761676				gzip	4	23761676				Unit	NA	H5T_C_S1	
58	Image_data	Rs_VN09_MIN		H5T_STD_U16LE	23761676				gzip	4	23761676				Data_description	Minimum of Rs_VN09 parameter (spatial statistics)	H5T_C_S1	
59	Image_data	Rs_VN09_MIN		H5T_STD_U16LE	23761676				gzip	4	23761676				Error_DN	65535	H5T_STD_U16LE	
60	Image_data	Rs_VN09_MIN		H5T_STD_U16LE	23761676				gzip	4	23761676				Maximum_valid_DN	65534	H5T_STD_U16LE	
61	Image_data	Rs_VN09_MIN		H5T_STD_U16LE	23761676				gzip	4	23761676				Minimum_valid_DN	0	H5T_STD_U16LE	
62	Image_data	Rs_VN09_MIN		H5T_STD_U16LE	23761676				gzip	4	23761676				Offset	0.0	H5T_IEEE_F32LE	
63	Image_data	Rs_VN09_MIN		H5T_STD_U16LE	23761676				gzip	4	23761676				Slope	0.0001	H5T_IEEE_F32LE	
64	Image_data	Rs_VN09_MIN		H5T_STD_U16LE	23761676				gzip	4	23761676				Unit	NA	H5T_C_S1	
65	Image_data	Rs_VN09_Ninput		H5T_STD_U16LE	23761676				gzip	4	23761676				Data_description	The number of input data	H5T_C_S1	
66	Image_data	Rs_VN09_Ninput		H5T_STD_U16LE	23761676				gzip	4	23761676				Error_DN	65535	H5T_STD_U16LE	
67	Image_data	Rs_VN09_Ninput		H5T_STD_U16LE	23761676				gzip	4	23761676				Maximum_valid_DN	347	H5T_STD_U16LE	
68	Image_data	Rs_VN09_Ninput		H5T_STD_U16LE	23761676				gzip	4	23761676				Minimum_valid_DN	0	H5T_STD_U16LE	
69	Image_data	Rs_VN09_Ninput		H5T_STD_U16LE	23761676				gzip	4	23761676				Offset	0.0	H5T_IEEE_F32LE	
70	Image_data	Rs_VN09_Ninput		H5T_STD_U16LE	23761676				gzip	4	23761676				Slope	1.0	H5T_IEEE_F32LE	
71	Image_data	Rs_VN09_Ninput		H5T_STD_U16LE	23761676				gzip	4	23761676				Unit	NA	H5T_C_S1	
72	Image_data	Rs_VN09_Nused		H5T_STD_U16LE	23761676				gzip	4	23761676				Data_description	The number of data used in the statistics	H5T_C_S1	
73	Image_data	Rs_VN09_Nused		H5T_STD_U16LE	23761676				gzip	4	23761676				Error_DN	65535	H5T_STD_U16LE	
74	Image_data	Rs_VN09_Nused		H5T_STD_U16LE	23761676				gzip	4	23761676				Maximum_valid_DN	347	H5T_STD_U16LE	
75	Image_data	Rs_VN09_Nused		H5T_STD_U16LE	23761676				gzip	4	23761676				Minimum_valid_DN	0	H5T_STD_U16LE	
76	Image_data	Rs_VN09_Nused		H5T_STD_U16LE	23761676				gzip	4	23761676				Offset	0.0	H5T_IEEE_F32LE	
77	Image_data	Rs_VN09_Nused		H5T_STD_U16LE	23761676				gzip	4	23761676				Slope	1.0	H5T_IEEE_F32LE	
78	Image_data	Rs_VN09_Nused		H5T_STD_U16LE	23761676				gzip	4	23761676				Unit	NA	H5T_C_S1	
79	Image_data	Rs_VN09_QA_flag		H5T_STD_U8LE	23761676				gzip	4	23761676				Data_description	QA information flag ([bit field 1-0]: water(land frac.=0%)=00, mostly water(0<land frac.<50%)=01, mostly coastal(50<land frac.<100%)=10, land(land frac=100%)=11. If no input data available, all bit fields are set to 1 (i.e., flag value = 255). If pixel value in l2 data is Error_DN, flag value = 254)	H5T_C_S1	
80	Image_data	Rs_VN09_QA_flag		H5T_STD_U8LE	23761676				gzip	4	23761676				Error_DN	255	H5T_STD_U8LE	
81	Image_data	Rs_VN09_QA_flag		H5T_STD_U8LE	23761676				gzip	4	23761676				Maximum_valid_DN	253	H5T_STD_U16LE	
82	Image_data	Rs_VN09_QA_flag		H5T_STD_U8LE	23761676				gzip	4	23761676				Minimum_valid_DN	0	H5T_STD_U16LE	
83	Image_data	Rs_VN09_QA_flag		H5T_STD_U8LE	23761676				gzip	4	23761676				Offset	0.0	H5T_IEEE_F32LE	
84	Image_data	Rs_VN09_QA_flag		H5T_STD_U8LE	23761676				gzip	4	23761676				Slope	1.0	H5T_IEEE_F32LE	
85	Image_data	Rs_VN09_QA_flag		H5T_STD_U8LE	23761676				gzip	4	23761676				Unit	NA	H5T_C_S1	
86	Image_data	Rs_VN09_RMS		H5T_STD_U16LE	23761676				gzip	4	23761676				Data_description	Root Mean Square of Rs_VN09 parameter (spatial statistics)	H5T_C_S1	
87	Image_data	Rs_VN09_RMS		H5T_STD_U16LE	23761676				gzip	4	23761676				Error_DN	65535	H5T_STD_U16LE	
88	Image_data	Rs_VN09_RMS		H5T_STD_U16LE	23761676				gzip	4	23761676				Maximum_valid_DN	65534	H5T_STD_U16LE	
89	Image_data	Rs_VN09_RMS		H5T_STD_U16LE	23761676				gzip	4	23761676				Minimum_valid_DN	0	H5T_STD_U16LE	
90	Image_data	Rs_VN09_RMS		H5T_STD_U16LE	23761676				gzip	4	23761676				Offset	0.0	H5T_IEEE_F32LE	
91	Image_data	Rs_VN09_RMS		H5T_STD_U16LE	23761676				gzip	4	23761676				Slope	0.0001	H5T_IEEE_F32LE	
92	Image_data	Rs_VN09_RMS		H5T_STD_U16LE	23761676				gzip	4	23761676				Unit	NA	H5T_C_S1	
93	Processing_attributes														Contact_point	JAXA/Earth Observation Research Center (EORC)	H5T_C_S1	
94	Processing_attributes														Processing_UT	20180808 06:30:37	H5T_C_S1	
95	Processing_attributes														Processing_organization	JAXA/GCOM-C science project	H5T_C_S1	
96	Processing_attributes														Processing_result	Good	H5T_C_S1	
97	Processing_attributes														Input_files		H5T_C_S1	
98	Processing_attributes														Input File Name 001	GC1SG1_20180806D01D_T0014_L2SG_RSRFQ_0006.h5	H5T_C_S1	
99	Processing_attributes														Input File Name 002	GC1SG1_20180806D01D_T0015_L2SG_RSRFQ_0006.h5	H5T_C_S1	
100	Processing_attributes														Input File Name 003	GC1SG1_20180806D01D_T0016_L2SG_RSRFQ_0006.h5	H5T_C_S1	
101	Processing_attributes														Input File Name 004	GC1SG1_20180806D01D_T0017_L2SG_RSRFQ_0006.h5	H5T_C_S1	
102	Processing_attributes														Input File Name 005	GC1SG1_20180806D01D_T0018_L2SG_RSRFQ_0006.h5	H5T_C_S1	
103	Processing_attributes														Input File Name 006	GC1SG1_20180806D01D_T0019_L2SG_RSRFQ_0006.h5	H5T_C_S1	
104	Processing_attributes														Input File Name 007	GC1SG1_20180806D01D_T0020_L2SG_RSRFQ_0006.h5	H5T_C_S1	
105	Processing_attributes														Input File Name 008	GC1SG1_20180806D01D_T0021_L2SG_RSRFQ_0006.h5	H5T_C_S1	
106	Processing_attributes														Input File Name 009	GC1SG1_20180806D01D_T0111_L2SG_RSRFQ_0006.h5	H5T_C_S1	
107	Processing_attributes														Input File Name 010	GC1SG1_20180806D01D_T0112_L2SG_RSRFQ_0006.h5	H5T_C_S1	
108	Processing_attributes														Input File Name 011	GC1SG1_20180806D01D_T0113_L2SG_RSRFQ_0006.h5	H5T_C_S1	
109	Processing_attributes														Input File Name 012	GC1SG1_20180806D01D_T0114_L2SG_RSRFQ_0006.h5	H5T_C_S1	
110	Processing_attributes														Input File Name 013	GC1SG1_20180806D01D_T0115_L2SG_RSRFQ_0006.h5	H5T_C_S1	
111	Processing_attributes														Input File Name 014	GC1SG1_20180806D01D_T0116_L2SG_RSRFQ_0006.h5	H5T_C_S1	
112	Processing_attributes														Input File Name 015	GC1SG1_20180806D01D_T0117_L2SG_RSRFQ_0006.h5	H5T_C_S1	
113	Processing_attributes														Input File Name 016	GC1SG1_20180806D01D_T0118_L2SG_RSRFQ_0006.h5	H5T_C_S1	
114	Processing_attributes														Input File Name 017	GC1SG1_20180806D01D_T0119_L2SG_RSRFQ_0006.h5	H5T_C_S1	
115	Processing_attributes														Input File Name 018	GC1SG1_20180806D01D_T0120_L2SG_RSRFQ_0006.h5	H5T_C_S1	
116	Processing_attributes														Input File Name 019	GC1SG1_20180806D01D_T0121_L2SG_RSRFQ_0006.h5	H5T_C_S1	

No.	Group	Dataset	Dataset Description	Type	1Dim	2Dim	3Dim	4Dim	Compress	Compress Lv.	Chunk1Dim	Chunk2Dim	Chunk3Dim	Chunk4Dim	Attribute	Attribute Value	Attribute type	Attribute Note
117	Processing_attributes														Input File Name 020	GC1SG1_20180806D01D_T0122_L2SG_RSRFQ_0006.h5	H5T_C_S1	
118	Processing_attributes														Input File Name 021	GC1SG1_20180806D01D_T0123_L2SG_RSRFQ_0006.h5	H5T_C_S1	
119	Processing_attributes														Input File Name 022	GC1SG1_20180806D01D_T0124_L2SG_RSRFQ_0006.h5	H5T_C_S1	
120	Processing_attributes														Input File Name 023	GC1SG1_20180806D01D_T0209_L2SG_RSRFQ_0006.h5	H5T_C_S1	
121	Processing_attributes														Input File Name 024	GC1SG1_20180806D01D_T0210_L2SG_RSRFQ_0006.h5	H5T_C_S1	
122	Processing_attributes														Input File Name 025	GC1SG1_20180806D01D_T0211_L2SG_RSRFQ_0006.h5	H5T_C_S1	
123	Processing_attributes														Input File Name 026	GC1SG1_20180806D01D_T0212_L2SG_RSRFQ_0006.h5	H5T_C_S1	
124	Processing_attributes														Input File Name 027	GC1SG1_20180806D01D_T0213_L2SG_RSRFQ_0006.h5	H5T_C_S1	
125	Processing_attributes														Input File Name 028	GC1SG1_20180806D01D_T0214_L2SG_RSRFQ_0006.h5	H5T_C_S1	
126	Processing_attributes														Input File Name 029	GC1SG1_20180806D01D_T0215_L2SG_RSRFQ_0006.h5	H5T_C_S1	
127	Processing_attributes														Input File Name 030	GC1SG1_20180806D01D_T0216_L2SG_RSRFQ_0006.h5	H5T_C_S1	
128	Processing_attributes														Input File Name 031	GC1SG1_20180806D01D_T0217_L2SG_RSRFQ_0006.h5	H5T_C_S1	
129	Processing_attributes														Input File Name 032	GC1SG1_20180806D01D_T0218_L2SG_RSRFQ_0006.h5	H5T_C_S1	
130	Processing_attributes														Input File Name 033	GC1SG1_20180806D01D_T0219_L2SG_RSRFQ_0006.h5	H5T_C_S1	
131	Processing_attributes														Input File Name 034	GC1SG1_20180806D01D_T0220_L2SG_RSRFQ_0006.h5	H5T_C_S1	
132	Processing_attributes														Input File Name 035	GC1SG1_20180806D01D_T0221_L2SG_RSRFQ_0006.h5	H5T_C_S1	
133	Processing_attributes														Input File Name 036	GC1SG1_20180806D01D_T0222_L2SG_RSRFQ_0006.h5	H5T_C_S1	
134	Processing_attributes														Input File Name 037	GC1SG1_20180806D01D_T0223_L2SG_RSRFQ_0006.h5	H5T_C_S1	
135	Processing_attributes														Input File Name 038	GC1SG1_20180806D01D_T0224_L2SG_RSRFQ_0006.h5	H5T_C_S1	
136	Processing_attributes														Input File Name 039	GC1SG1_20180806D01D_T0225_L2SG_RSRFQ_0006.h5	H5T_C_S1	
137	Processing_attributes														Input File Name 040	GC1SG1_20180806D01D_T0226_L2SG_RSRFQ_0006.h5	H5T_C_S1	
138	Processing_attributes														Input File Name 041	GC1SG1_20180806D01D_T0306_L2SG_RSRFQ_0006.h5	H5T_C_S1	
139	Processing_attributes														Input File Name 042	GC1SG1_20180806D01D_T0307_L2SG_RSRFQ_0006.h5	H5T_C_S1	
140	Processing_attributes														Input File Name 043	GC1SG1_20180806D01D_T0308_L2SG_RSRFQ_0006.h5	H5T_C_S1	
141	Processing_attributes														Input File Name 044	GC1SG1_20180806D01D_T0309_L2SG_RSRFQ_0006.h5	H5T_C_S1	
142	Processing_attributes														Input File Name 045	GC1SG1_20180806D01D_T0310_L2SG_RSRFQ_0006.h5	H5T_C_S1	
143	Processing_attributes														Input File Name 046	GC1SG1_20180806D01D_T0311_L2SG_RSRFQ_0006.h5	H5T_C_S1	
144	Processing_attributes														Input File Name 047	GC1SG1_20180806D01D_T0312_L2SG_RSRFQ_0006.h5	H5T_C_S1	
145	Processing_attributes														Input File Name 048	GC1SG1_20180806D01D_T0313_L2SG_RSRFQ_0006.h5	H5T_C_S1	
146	Processing_attributes														Input File Name 049	GC1SG1_20180806D01D_T0314_L2SG_RSRFQ_0006.h5	H5T_C_S1	
147	Processing_attributes														Input File Name 050	GC1SG1_20180806D01D_T0315_L2SG_RSRFQ_0006.h5	H5T_C_S1	
148	Processing_attributes														Input File Name 051	GC1SG1_20180806D01D_T0316_L2SG_RSRFQ_0006.h5	H5T_C_S1	
149	Processing_attributes														Input File Name 052	GC1SG1_20180806D01D_T0317_L2SG_RSRFQ_0006.h5	H5T_C_S1	
150	Processing_attributes														Input File Name 053	GC1SG1_20180806D01D_T0318_L2SG_RSRFQ_0006.h5	H5T_C_S1	
151	Processing_attributes														Input File Name 054	GC1SG1_20180806D01D_T0319_L2SG_RSRFQ_0006.h5	H5T_C_S1	
152	Processing_attributes														Input File Name 055	GC1SG1_20180806D01D_T0320_L2SG_RSRFQ_0006.h5	H5T_C_S1	
153	Processing_attributes														Input File Name 056	GC1SG1_20180806D01D_T0321_L2SG_RSRFQ_0006.h5	H5T_C_S1	
154	Processing_attributes														Input File Name 057	GC1SG1_20180806D01D_T0322_L2SG_RSRFQ_0006.h5	H5T_C_S1	
155	Processing_attributes														Input File Name 058	GC1SG1_20180806D01D_T0323_L2SG_RSRFQ_0006.h5	H5T_C_S1	
156	Processing_attributes														Input File Name 059	GC1SG1_20180806D01D_T0324_L2SG_RSRFQ_0006.h5	H5T_C_S1	
157	Processing_attributes														Input File Name 060	GC1SG1_20180806D01D_T0325_L2SG_RSRFQ_0006.h5	H5T_C_S1	
158	Processing_attributes														Input File Name 061	GC1SG1_20180806D01D_T0326_L2SG_RSRFQ_0006.h5	H5T_C_S1	
159	Processing_attributes														Input File Name 062	GC1SG1_20180806D01D_T0327_L2SG_RSRFQ_0006.h5	H5T_C_S1	
160	Processing_attributes														Input File Name 063	GC1SG1_20180806D01D_T0328_L2SG_RSRFQ_0006.h5	H5T_C_S1	
161	Processing_attributes														Input File Name 064	GC1SG1_20180806D01D_T0329_L2SG_RSRFQ_0006.h5	H5T_C_S1	
162	Processing_attributes														Input File Name 065	GC1SG1_20180806D01D_T0404_L2SG_RSRFQ_0006.h5	H5T_C_S1	
163	Processing_attributes														Input File Name 066	GC1SG1_20180806D01D_T0405_L2SG_RSRFQ_0006.h5	H5T_C_S1	
164	Processing_attributes														Input File Name 067	GC1SG1_20180806D01D_T0406_L2SG_RSRFQ_0006.h5	H5T_C_S1	
165	Processing_attributes														Input File Name 068	GC1SG1_20180806D01D_T0407_L2SG_RSRFQ_0006.h5	H5T_C_S1	
166	Processing_attributes														Input File Name 069	GC1SG1_20180806D01D_T0408_L2SG_RSRFQ_0006.h5	H5T_C_S1	
167	Processing_attributes														Input File Name 070	GC1SG1_20180806D01D_T0409_L2SG_RSRFQ_0006.h5	H5T_C_S1	
168	Processing_attributes														Input File Name 071	GC1SG1_20180806D01D_T0410_L2SG_RSRFQ_0006.h5	H5T_C_S1	
169	Processing_attributes														Input File Name 072	GC1SG1_20180806D01D_T0411_L2SG_RSRFQ_0006.h5	H5T_C_S1	
170	Processing_attributes														Input File Name 073	GC1SG1_20180806D01D_T0412_L2SG_RSRFQ_0006.h5	H5T_C_S1	
171	Processing_attributes														Input File Name 074	GC1SG1_20180806D01D_T0413_L2SG_RSRFQ_0006.h5	H5T_C_S1	
172	Processing_attributes														Input File Name 075	GC1SG1_20180806D01D_T0414_L2SG_RSRFQ_0006.h5	H5T_C_S1	
173	Processing_attributes														Input File Name 076	GC1SG1_20180806D01D_T0415_L2SG_RSRFQ_0006.h5	H5T_C_S1	
174	Processing_attributes														Input File Name 077	GC1SG1_20180806D01D_T0416_L2SG_RSRFQ_0006.h5	H5T_C_S1	
175	Processing_attributes														Input File Name 078	GC1SG1_20180806D01D_T0417_L2SG_RSRFQ_0006.h5	H5T_C_S1	
176	Processing_attributes														Input File Name 079	GC1SG1_20180806D01D_T0418_L2SG_RSRFQ_0006.h5	H5T_C_S1	
177	Processing_attributes														Input File Name 080	GC1SG1_20180806D01D_T0419_L2SG_RSRFQ_0006.h5	H5T_C_S1	
178	Processing_attributes														Input File Name 081	GC1SG1_20180806D01D_T0420_L2SG_RSRFQ_0006.h5	H5T_C_S1	
179	Processing_attributes														Input File Name 082	GC1SG1_20180806D01D_T0421_L2SG_RSRFQ_0006.h5	H5T_C_S1	
180	Processing_attributes														Input File Name 083	GC1SG1_20180806D01D_T0422_L2SG_RSRFQ_0006.h5	H5T_C_S1	
181	Processing_attributes														Input File Name 084	GC1SG1_20180806D01D_T0423_L2SG_RSRFQ_0006.h5	H5T_C_S1	
182	Processing_attributes														Input File Name 085	GC1SG1_20180806D01D_T0424_L2SG_RSRFQ_0006.h5	H5T_C_S1	
183	Processing_attributes														Input File Name 086	GC1SG1_20180806D01D_T0425_L2SG_RSRFQ_0006.h5	H5T_C_S1	
184	Processing_attributes														Input File Name 087	GC1SG1_20180806D01D_T0426_L2SG_RSRFQ_0006.h5	H5T_C_S1	
185	Processing_attributes														Input File Name 088	GC1SG1_20180806D01D_T0427_L2SG_RSRFQ_0006.h5	H5T_C_S1	
186	Processing_attributes														Input File Name 089	GC1SG1_20180806D01D_T0428_L2SG_RSRFQ_0006.h5	H5T_C_S1	
187	Processing_attributes														Input File Name 090	GC1SG1_20180806D01D_T0429_L2SG_RSRFQ_0006.h5	H5T_C_S1	
188	Processing_attributes														Input File Name 091	GC1SG1_20180806D01D_T0430_L2SG_RSRFQ_0006.h5	H5T_C_S1	
189	Processing_attributes														Input File Name 092	GC1SG1_20180806D01D_T0431_L2SG_RSRFQ_0006.h5	H5T_C_S1	
190	Processing_attributes														Input File Name 093	GC1SG1_20180806D01D_T0505_L2SG_RSRFQ_0006.h5	H5T_C_S1	
191	Processing_attributes														Input File Name 094	GC1SG1_20180806D01D_T0506_L2SG_RSRFQ_0006.h5	H5T_C_S1	
192	Processing_attributes														Input File Name 095	GC1SG1_20180806D01D_T0507_L2SG_RSRFQ_0006.h5	H5T_C_S1	
193	Processing_attributes														Input File Name 096	GC1SG1_20180806D01D_T0508_L2SG_RSRFQ_0006.h5	H5T_C_S1	
194	Processing_attributes														Input File Name 097	GC1SG1_20180806D01D_T0509_L2SG_RSRFQ_0006.h5	H5T_C_S1	
195	Processing_attributes														Input File Name 098	GC1SG1_20180806D01D_T0510_L2SG_RSRFQ_0006.h5	H5T_C_S1	
196	Processing_attributes														Input File Name 099	GC1SG1_20180806D01D_T0511_L2SG_RSRFQ_0006.h5	H5T_C_S1	
197	Processing_attributes														Input File Name 100	GC1SG1_20180806D01D_T0512_L2SG_RSRFQ_0006.h5	H5T_C_S1	
198	Processing_attributes														Input File Name 101	GC1SG1_20180806D01D_T0513_L2SG_RSRFQ_0006.h5	H5T_C_S1	
199	Processing_attributes														Input File Name 102	GC1SG1_20180806D01D_T0514_L2SG_RSRFQ_0006.h5	H5T_C_S1	
200	Processing_attributes														Input File Name 103	GC1SG1_20180806D01D_T0516_L2SG_RSRFQ_0006.h5	H5T_C_S1	
201	Processing_attributes														Input File Name 104	GC1SG1_20180806D01D_T0517_L2SG_RSRFQ_0006.h5	H5T_C_S1	
202	Processing_attributes														Input File Name 105	GC1SG1_20180806D01D_T0518_L2SG_RSRFQ_0006.h5	H5T_C_S1	
203	Processing_attributes														Input File Name 106	GC1SG1_20180806D01D_T0519_L2SG_RSRFQ_0006.h5	H5T_C_S1	
204	Processing_attributes														Input File Name 107	GC1SG1_20180806D01D_T0520_L2SG_RSRFQ_0006.h5	H5T_C_S1	
205	Processing_attributes														Input File Name 108	GC1SG1_20180806D01D_T0521_L2SG_RSRFQ_0006.h5	H5T_C_S1	
206	Processing_attributes														Input File Name 109	GC1SG1_20180806D01D_T0522_L2SG_RSRFQ_0006.h5	H5T_C_S1	
207	Processing_attributes														Input File Name 110	GC1SG1_20180806D01D_T0523_L2SG_RSRFQ_0006.h5	H5T_C_S1	
208	Processing_attributes														Input File Name 111	GC1SG1_20180806D01D_T0524_L2SG_RSRFQ_0006.h5	H5T_C_S1	
209	Processing_attributes														Input File Name 112	GC1SG1_20180806D01D_T0525_L2SG_RSRFQ_0006.h5	H5T_C_S1	
210	Processing_attributes														Input File Name 113	GC1SG1_20180806D01D_T0526_L2SG_RSRFQ_0006.h5	H5T_C_S1	
211	Processing_attributes														Input File Name 114	GC1SG1_20180806D01D_T0527_L2SG_RSRFQ_0006.h5	H5T_C_S1	
212	Processing_attributes														Input File Name 115	GC1SG1_20180806D01D_T0528_L2SG_RSRFQ_0006.h5	H5T_C_S1	
213	Processing_attributes														Input File Name 116	GC1SG1_20180806D01D_T0529_L2SG_RSRFQ_0006.h5	H5T_C_S1	
214	Processing_attributes														Input File Name 117	GC1SG1_20180806D01D_T0530_L2SG_RSRFQ_0006.h5	H5T_C_S1	
215	Processing_attributes														Input File Name 118	GC1SG1_20180806D01D_T0531_L2SG_RSRFQ_0006.h5	H5T_C_S1	
216	Processing_attributes														Input File Name 119	GC1SG1_20180806D01D_T0601_L2SG_RSRFQ_0006.h5	H5T_C_S1	
217	Processing_attributes														Input File Name 120	GC1SG1_20180806D01D_T0602_L2SG_RSRFQ_0006.h5	H5T_C_S1	
218	Processing_attributes														Input File Name 121	GC1SG1_20180806D01D_T0603_L2SG_RSRFQ_0006.h5	H5T_C_S1	
219	Processing_attributes														Input File Name 122	GC1SG1_20180806D01D_T0605_L2SG_RSRFQ_0006.h5	H5T_C_S1	
220	Processing_attributes														Input File Name 123	GC1SG1_20180806D01D_T0606_L2SG_RSRFQ_0006.h5	H5T_C_S1	
221	Processing_attributes														Input File Name 124	GC1SG1_20180806D01D_T0607_L2SG_RSRFQ_0006.h5	H5T_C_S1	
222	Processing_attributes														Input File Name 125	GC1SG1_20180806D01D_T0608_L2SG_RSRFQ_0006.h5	H5T_C_S1	
223	Processing_attributes														Input File Name 126	GC1SG1_20180806D01D_T0609_L2SG_RSRFQ_0006.h5	H5T_C_S1	
224	Processing_attributes														Input File Name 127	GC1SG1_20180806D01D_T0610_L2SG_RSRFQ_0006.h5	H5T_C_S1	
225	Processing_attributes														Input File Name 128	GC1SG1_20180806D01D_T0611_L2SG_RSRFQ_0006.h5	H5T_C_S1	
226	Processing_attributes														Input File Name 129	GC1SG1_20180806D01D_T0612_L2SG_RSRFQ_0006.h5	H5T_C_S1	
227	Processing_attributes														Input File Name 130	GC1SG1_20180806D01D_T0616_L2SG_RSRFQ_0006.h5	H5T_C_S1	
228	Processing_attributes														Input File Name 131	GC1SG1_20180806D01D_T0617_L2SG_RSRFQ_0006.h5	H5T_C_S1	
229	Processing_attributes														Input File Name 132	GC1SG1_20180806D01D_T0618_L2SG_RSRFQ_0006.h5	H5T_C_S1	
230	Processing_attributes														Input File Name 133	GC1SG1_20180806D01D_T0619_L2SG_RSRFQ_0006.h5	H5T_C_S1	
231	Processing_attributes														Input File Name 134	GC1SG1_20180806D01D_T0620_L2SG_RSRFQ_0006.h5	H5T_C_S1	
232	Processing_attributes														Input File Name 135	GC1SG1_20180806D01D_T0621_L2SG_RSRFQ_0006.h5	H5T_C_S1	
233	Processing_attributes														Input File Name 136	GC1SG1_20180806D01D_T0622_L2SG_RSRFQ_0006.h5	H5T_C_S1	
234	Processing_attributes														Input File Name 137	GC1SG1_20180806D01D_T0623_L2SG_RSRFQ_0006.h5	H5T_C_S1	
235	Processing_attributes														Input File Name 138	GC1SG1_20180806D01D_T0624_L2SG_RSRFQ_0006.h5	H5T_C_S1	
236	Processing_attributes														Input File Name 139	GC1SG1_20180806D01D_T0625_L2SG_RSRFQ_0006.h5	H5T_C_S1	
237	Processing_attributes														Input File Name 140	GC1SG1_20180806D01D_T0626_L2SG_RSRFQ_0006.h5	H5T_C_S1	
238	Processing_attributes														Input File Name 141	GC1SG1_20180806D01D_T0627_L2SG_RSRFQ_0006.h5	H5T_C_S1	

No.	Group	Dataset	Dataset Description	Type	1Dim	2Dim	3Dim	4Dim	Compress	Compress Lv.	Chunk1Dim	Chunk2Dim	Chunk3Dim	Chunk4Dim	Attribute	Attribute Value	Attribute type	Attribute Note
239	Processing_attributes														Input File Name 142	GC1SG1_20180806D01D_T0628_L2SG_RSRFQ_0006.h5	H5T_C_S1	
240	Processing_attributes														Input File Name 143	GC1SG1_20180806D01D_T0629_L2SG_RSRFQ_0006.h5	H5T_C_S1	
241	Processing_attributes														Input File Name 144	GC1SG1_20180806D01D_T0630_L2SG_RSRFQ_0006.h5	H5T_C_S1	
242	Processing_attributes														Input File Name 145	GC1SG1_20180806D01D_T0631_L2SG_RSRFQ_0006.h5	H5T_C_S1	
243	Processing_attributes														Input File Name 146	GC1SG1_20180806D01D_T0701_L2SG_RSRFQ_0006.h5	H5T_C_S1	
244	Processing_attributes														Input File Name 147	GC1SG1_20180806D01D_T0702_L2SG_RSRFQ_0006.h5	H5T_C_S1	
245	Processing_attributes														Input File Name 148	GC1SG1_20180806D01D_T0703_L2SG_RSRFQ_0006.h5	H5T_C_S1	
246	Processing_attributes														Input File Name 149	GC1SG1_20180806D01D_T0706_L2SG_RSRFQ_0006.h5	H5T_C_S1	
247	Processing_attributes														Input File Name 150	GC1SG1_20180806D01D_T0707_L2SG_RSRFQ_0006.h5	H5T_C_S1	
248	Processing_attributes														Input File Name 151	GC1SG1_20180806D01D_T0708_L2SG_RSRFQ_0006.h5	H5T_C_S1	
249	Processing_attributes														Input File Name 152	GC1SG1_20180806D01D_T0709_L2SG_RSRFQ_0006.h5	H5T_C_S1	
250	Processing_attributes														Input File Name 153	GC1SG1_20180806D01D_T0710_L2SG_RSRFQ_0006.h5	H5T_C_S1	
251	Processing_attributes														Input File Name 154	GC1SG1_20180806D01D_T0711_L2SG_RSRFQ_0006.h5	H5T_C_S1	
252	Processing_attributes														Input File Name 155	GC1SG1_20180806D01D_T0712_L2SG_RSRFQ_0006.h5	H5T_C_S1	
253	Processing_attributes														Input File Name 156	GC1SG1_20180806D01D_T0716_L2SG_RSRFQ_0006.h5	H5T_C_S1	
254	Processing_attributes														Input File Name 157	GC1SG1_20180806D01D_T0717_L2SG_RSRFQ_0006.h5	H5T_C_S1	
255	Processing_attributes														Input File Name 158	GC1SG1_20180806D01D_T0718_L2SG_RSRFQ_0006.h5	H5T_C_S1	
256	Processing_attributes														Input File Name 159	GC1SG1_20180806D01D_T0719_L2SG_RSRFQ_0006.h5	H5T_C_S1	
257	Processing_attributes														Input File Name 160	GC1SG1_20180806D01D_T0720_L2SG_RSRFQ_0006.h5	H5T_C_S1	
258	Processing_attributes														Input File Name 161	GC1SG1_20180806D01D_T0721_L2SG_RSRFQ_0006.h5	H5T_C_S1	
259	Processing_attributes														Input File Name 162	GC1SG1_20180806D01D_T0722_L2SG_RSRFQ_0006.h5	H5T_C_S1	
260	Processing_attributes														Input File Name 163	GC1SG1_20180806D01D_T0723_L2SG_RSRFQ_0006.h5	H5T_C_S1	
261	Processing_attributes														Input File Name 164	GC1SG1_20180806D01D_T0724_L2SG_RSRFQ_0006.h5	H5T_C_S1	
262	Processing_attributes														Input File Name 165	GC1SG1_20180806D01D_T0725_L2SG_RSRFQ_0006.h5	H5T_C_S1	
263	Processing_attributes														Input File Name 166	GC1SG1_20180806D01D_T0726_L2SG_RSRFQ_0006.h5	H5T_C_S1	
264	Processing_attributes														Input File Name 167	GC1SG1_20180806D01D_T0727_L2SG_RSRFQ_0006.h5	H5T_C_S1	
265	Processing_attributes														Input File Name 168	GC1SG1_20180806D01D_T0728_L2SG_RSRFQ_0006.h5	H5T_C_S1	
266	Processing_attributes														Input File Name 169	GC1SG1_20180806D01D_T0729_L2SG_RSRFQ_0006.h5	H5T_C_S1	
267	Processing_attributes														Input File Name 170	GC1SG1_20180806D01D_T0730_L2SG_RSRFQ_0006.h5	H5T_C_S1	
268	Processing_attributes														Input File Name 171	GC1SG1_20180806D01D_T0731_L2SG_RSRFQ_0006.h5	H5T_C_S1	
269	Processing_attributes														Input File Name 172	GC1SG1_20180806D01D_T0732_L2SG_RSRFQ_0006.h5	H5T_C_S1	
270	Processing_attributes														Input File Name 173	GC1SG1_20180806D01D_T0801_L2SG_RSRFQ_0006.h5	H5T_C_S1	
271	Processing_attributes														Input File Name 174	GC1SG1_20180806D01D_T0807_L2SG_RSRFQ_0006.h5	H5T_C_S1	
272	Processing_attributes														Input File Name 175	GC1SG1_20180806D01D_T0807_L2SG_RSRFQ_0006.h5	H5T_C_S1	
273	Processing_attributes														Input File Name 176	GC1SG1_20180806D01D_T0808_L2SG_RSRFQ_0006.h5	H5T_C_S1	
274	Processing_attributes														Input File Name 177	GC1SG1_20180806D01D_T0809_L2SG_RSRFQ_0006.h5	H5T_C_S1	
275	Processing_attributes														Input File Name 178	GC1SG1_20180806D01D_T0810_L2SG_RSRFQ_0006.h5	H5T_C_S1	
276	Processing_attributes														Input File Name 179	GC1SG1_20180806D01D_T0811_L2SG_RSRFQ_0006.h5	H5T_C_S1	
277	Processing_attributes														Input File Name 180	GC1SG1_20180806D01D_T0812_L2SG_RSRFQ_0006.h5	H5T_C_S1	
278	Processing_attributes														Input File Name 181	GC1SG1_20180806D01D_T0813_L2SG_RSRFQ_0006.h5	H5T_C_S1	
279	Processing_attributes														Input File Name 182	GC1SG1_20180806D01D_T0814_L2SG_RSRFQ_0006.h5	H5T_C_S1	
280	Processing_attributes														Input File Name 183	GC1SG1_20180806D01D_T0815_L2SG_RSRFQ_0006.h5	H5T_C_S1	
281	Processing_attributes														Input File Name 184	GC1SG1_20180806D01D_T0816_L2SG_RSRFQ_0006.h5	H5T_C_S1	
282	Processing_attributes														Input File Name 185	GC1SG1_20180806D01D_T0817_L2SG_RSRFQ_0006.h5	H5T_C_S1	
283	Processing_attributes														Input File Name 186	GC1SG1_20180806D01D_T0818_L2SG_RSRFQ_0006.h5	H5T_C_S1	
284	Processing_attributes														Input File Name 187	GC1SG1_20180806D01D_T0819_L2SG_RSRFQ_0006.h5	H5T_C_S1	
285	Processing_attributes														Input File Name 188	GC1SG1_20180806D01D_T0820_L2SG_RSRFQ_0006.h5	H5T_C_S1	
286	Processing_attributes														Input File Name 189	GC1SG1_20180806D01D_T0821_L2SG_RSRFQ_0006.h5	H5T_C_S1	
287	Processing_attributes														Input File Name 190	GC1SG1_20180806D01D_T0822_L2SG_RSRFQ_0006.h5	H5T_C_S1	
288	Processing_attributes														Input File Name 191	GC1SG1_20180806D01D_T0823_L2SG_RSRFQ_0006.h5	H5T_C_S1	
289	Processing_attributes														Input File Name 192	GC1SG1_20180806D01D_T0824_L2SG_RSRFQ_0006.h5	H5T_C_S1	
290	Processing_attributes														Input File Name 193	GC1SG1_20180806D01D_T0825_L2SG_RSRFQ_0006.h5	H5T_C_S1	
291	Processing_attributes														Input File Name 194	GC1SG1_20180806D01D_T0826_L2SG_RSRFQ_0006.h5	H5T_C_S1	
292	Processing_attributes														Input File Name 195	GC1SG1_20180806D01D_T0827_L2SG_RSRFQ_0006.h5	H5T_C_S1	
293	Processing_attributes														Input File Name 196	GC1SG1_20180806D01D_T0828_L2SG_RSRFQ_0006.h5	H5T_C_S1	
294	Processing_attributes														Input File Name 197	GC1SG1_20180806D01D_T0829_L2SG_RSRFQ_0006.h5	H5T_C_S1	
295	Processing_attributes														Input File Name 198	GC1SG1_20180806D01D_T0830_L2SG_RSRFQ_0006.h5	H5T_C_S1	
296	Processing_attributes														Input File Name 199	GC1SG1_20180806D01D_T0831_L2SG_RSRFQ_0006.h5	H5T_C_S1	
297	Processing_attributes														Input File Name 200	GC1SG1_20180806D01D_T0832_L2SG_RSRFQ_0006.h5	H5T_C_S1	
298	Processing_attributes														Input File Name 201	GC1SG1_20180806D01D_T0900_L2SG_RSRFQ_0006.h5	H5T_C_S1	
299	Processing_attributes														Input File Name 202	GC1SG1_20180806D01D_T0901_L2SG_RSRFQ_0006.h5	H5T_C_S1	
300	Processing_attributes														Input File Name 203	GC1SG1_20180806D01D_T0908_L2SG_RSRFQ_0006.h5	H5T_C_S1	
301	Processing_attributes														Input File Name 204	GC1SG1_20180806D01D_T0909_L2SG_RSRFQ_0006.h5	H5T_C_S1	
302	Processing_attributes														Input File Name 205	GC1SG1_20180806D01D_T0910_L2SG_RSRFQ_0006.h5	H5T_C_S1	
303	Processing_attributes														Input File Name 206	GC1SG1_20180806D01D_T0911_L2SG_RSRFQ_0006.h5	H5T_C_S1	
304	Processing_attributes														Input File Name 207	GC1SG1_20180806D01D_T0912_L2SG_RSRFQ_0006.h5	H5T_C_S1	
305	Processing_attributes														Input File Name 208	GC1SG1_20180806D01D_T0913_L2SG_RSRFQ_0006.h5	H5T_C_S1	
306	Processing_attributes														Input File Name 209	GC1SG1_20180806D01D_T0914_L2SG_RSRFQ_0006.h5	H5T_C_S1	
307	Processing_attributes														Input File Name 210	GC1SG1_20180806D01D_T0915_L2SG_RSRFQ_0006.h5	H5T_C_S1	
308	Processing_attributes														Input File Name 211	GC1SG1_20180806D01D_T0916_L2SG_RSRFQ_0006.h5	H5T_C_S1	
309	Processing_attributes														Input File Name 212	GC1SG1_20180806D01D_T0917_L2SG_RSRFQ_0006.h5	H5T_C_S1	
310	Processing_attributes														Input File Name 213	GC1SG1_20180806D01D_T0918_L2SG_RSRFQ_0006.h5	H5T_C_S1	
311	Processing_attributes														Input File Name 214	GC1SG1_20180806D01D_T0919_L2SG_RSRFQ_0006.h5	H5T_C_S1	
312	Processing_attributes														Input File Name 215	GC1SG1_20180806D01D_T0920_L2SG_RSRFQ_0006.h5	H5T_C_S1	
313	Processing_attributes														Input File Name 216	GC1SG1_20180806D01D_T0921_L2SG_RSRFQ_0006.h5	H5T_C_S1	
314	Processing_attributes														Input File Name 217	GC1SG1_20180806D01D_T0922_L2SG_RSRFQ_0006.h5	H5T_C_S1	
315	Processing_attributes														Input File Name 218	GC1SG1_20180806D01D_T0923_L2SG_RSRFQ_0006.h5	H5T_C_S1	
316	Processing_attributes														Input File Name 219	GC1SG1_20180806D01D_T0924_L2SG_RSRFQ_0006.h5	H5T_C_S1	
317	Processing_attributes														Input File Name 220	GC1SG1_20180806D01D_T0925_L2SG_RSRFQ_0006.h5	H5T_C_S1	
318	Processing_attributes														Input File Name 221	GC1SG1_20180806D01D_T0926_L2SG_RSRFQ_0006.h5	H5T_C_S1	
319	Processing_attributes														Input File Name 222	GC1SG1_20180806D01D_T0927_L2SG_RSRFQ_0006.h5	H5T_C_S1	
320	Processing_attributes														Input File Name 223	GC1SG1_20180806D01D_T0928_L2SG_RSRFQ_0006.h5	H5T_C_S1	
321	Processing_attributes														Input File Name 224	GC1SG1_20180806D01D_T0929_L2SG_RSRFQ_0006.h5	H5T_C_S1	
322	Processing_attributes														Input File Name 225	GC1SG1_20180806D01D_T0930_L2SG_RSRFQ_0006.h5	H5T_C_S1	
323	Processing_attributes														Input File Name 226	GC1SG1_20180806D01D_T0931_L2SG_RSRFQ_0006.h5	H5T_C_S1	
324	Processing_attributes														Input File Name 227	GC1SG1_20180806D01D_T0932_L2SG_RSRFQ_0006.h5	H5T_C_S1	
325	Processing_attributes														Input File Name 228	GC1SG1_20180806D01D_T0933_L2SG_RSRFQ_0006.h5	H5T_C_S1	
326	Processing_attributes														Input File Name 229	GC1SG1_20180806D01D_T0934_L2SG_RSRFQ_0006.h5	H5T_C_S1	
327	Processing_attributes														Input File Name 230	GC1SG1_20180806D01D_T1000_L2SG_RSRFQ_0006.h5	H5T_C_S1	
328	Processing_attributes														Input File Name 231	GC1SG1_20180806D01D_T1001_L2SG_RSRFQ_0006.h5	H5T_C_S1	
329	Processing_attributes														Input File Name 232	GC1SG1_20180806D01D_T1002_L2SG_RSRFQ_0006.h5	H5T_C_S1	
330	Processing_attributes														Input File Name 233	GC1SG1_20180806D01D_T1010_L2SG_RSRFQ_0006.h5	H5T_C_S1	
331	Processing_attributes														Input File Name 234	GC1SG1_20180806D01D_T1011_L2SG_RSRFQ_0006.h5	H5T_C_S1	
332	Processing_attributes														Input File Name 235	GC1SG1_20180806D01D_T1012_L2SG_RSRFQ_0006.h5	H5T_C_S1	
333	Processing_attributes														Input File Name 236	GC1SG1_20180806D01D_T1013_L2SG_RSRFQ_0006.h5	H5T_C_S1	
334	Processing_attributes														Input File Name 237	GC1SG1_20180806D01D_T1014_L2SG_RSRFQ_0006.h5	H5T_C_S1	
335	Processing_attributes														Input File Name 238	GC1SG1_20180806D01D_T1018_L2SG_RSRFQ_0006.h5	H5T_C_S1	
336	Processing_attributes														Input File Name 239	GC1SG1_20180806D01D_T1019_L2SG_RSRFQ_0006.h5	H5T_C_S1	
337	Processing_attributes														Input File Name 240	GC1SG1_20180806D01D_T1020_L2SG_RSRFQ_0006.h5	H5T_C_S1	
338	Processing_attributes														Input File Name 241	GC1SG1_20180806D01D_T1021_L2SG_RSRFQ_0006.h5	H5T_C_S1	
339	Processing_attributes														Input File Name 242	GC1SG1_20180806D01D_T1022_L2SG_RSRFQ_0006.h5	H5T_C_S1	
340	Processing_attributes														Input File Name 243	GC1SG1_20180806D01D_T1023_L2SG_RSRFQ_0006.h5	H5T_C_S1	
341	Processing_attributes														Input File Name 244	GC1SG1_20180806D01D_T1024_L2SG_RSRFQ_0006.h5	H5T_C_S1	
342	Processing_attributes														Input File Name 245	GC1SG1_20180806D01D_T1027_L2SG_RSRFQ_0006.h5	H5T_C_S1	
343	Processing_attributes														Input File Name 246	GC1SG1_20180806D01D_T1028_L2SG_RSRFQ_0006.h5	H5T_C_S1	
344	Processing_attributes														Input File Name 247	GC1SG1_20180806D01D_T1029_L2SG_RSRFQ_0006.h5	H5T_C_S1	
345	Processing_attributes														Input File Name 248	GC1SG1_20180806D01D_T1030_L2SG_RSRFQ_0006.h5	H5T_C_S1	
346	Processing_attributes														Input File Name 249	GC1SG1_20180806D01D_T1031_L2SG_RSRFQ_0006.h5	H5T_C_S1	
347	Processing_attributes														Input File Name 250	GC1SG1_20180806D01D_T1032_L2SG_RSRFQ_0006.h5	H5T_C_S1	
348	Processing_attributes														Input File Name 251	GC1SG1_20180806D01D_T1033_L2SG_RSRFQ_0006.h5	H5T_C_S1	
349	Processing_attributes														Input File Name 252	GC1SG1_20180806D01D_T1034_L2SG_RSRFQ_0006.h5	H5T_C_S1	
350	Processing_attributes														Input File Name 253	GC1SG1_20180806D01D_T1101_L2SG_RSRFQ_0006.h5	H5T_C_S1	
351	Processing_attributes														Input File Name 254	GC1SG1_20180806D01D_T1102_L2SG_RSRFQ_0006.h5	H5T_C_S1	
352	Processing_attributes														Input File Name 255	GC1SG1_20180806D01D_T1103_L2SG_RSRFQ_0006.h5	H5T_C_S1	
353	Processing_attributes														Input File Name 256	GC1SG1_20180806D01D_T1110_L2SG_RSRFQ_0006.h5	H5T_C_S1	
354	Processing_attributes														Input File Name 257	GC1SG1_20180806D01D_T1111_L2SG_RSRFQ_0006.h5	H5T_C_S1	
355	Processing_attributes														Input File Name 258	GC1SG1_20180806D01D_T1112_L2SG_RSRFQ_0006.h5	H5T_C_S1	
356	Processing_attributes														Input File Name 259	GC1SG1_20180806D01D_T1113_L2SG_RSRFQ_0006.h5	H5T_C_S1	
357	Processing_attributes														Input File Name 260	GC1SG1_20180806D01D_T1114_L2SG_RSRFQ_0006.h5	H5T_C_S1	
358	Processing_attributes														Input File Name 261	GC1SG1_20180806D01D_T1118_L2SG_RSRFQ_0006.h5	H5T_C_S1	
359	Processing_attributes														Input File Name 262	GC1SG1_20180806D01D_T1119_L2SG_RSRFQ_0006.h5	H5T_C_S1	
360	Processing_attributes														Input File Name 263	GC1SG1_20180806D01D_T1120_L2SG_RSRFQ_0006.h5	H5T_C_S1	

No.	Group	Dataset	Dataset Description	Type	1Dim	2Dim	3Dim	4Dim	Compress	Compress Lv.	Chunk1Dim	Chunk2Dim	Chunk3Dim	Chunk4Dim	Attribute	Attribute Value	Attribute type	Attribute Note
361	Processing_attributes														Input File Name 264	GC1SG1_20180806D01D_T1121_L2SG_RSRFQ_0006.h5	H5T_C_S1	
362	Processing_attributes														Input File Name 265	GC1SG1_20180806D01D_T1122_L2SG_RSRFQ_0006.h5	H5T_C_S1	
363	Processing_attributes														Input File Name 266	GC1SG1_20180806D01D_T1123_L2SG_RSRFQ_0006.h5	H5T_C_S1	
364	Processing_attributes														Input File Name 267	GC1SG1_20180806D01D_T1127_L2SG_RSRFQ_0006.h5	H5T_C_S1	
365	Processing_attributes														Input File Name 268	GC1SG1_20180806D01D_T1128_L2SG_RSRFQ_0006.h5	H5T_C_S1	
366	Processing_attributes														Input File Name 269	GC1SG1_20180806D01D_T1129_L2SG_RSRFQ_0006.h5	H5T_C_S1	
367	Processing_attributes														Input File Name 270	GC1SG1_20180806D01D_T1130_L2SG_RSRFQ_0006.h5	H5T_C_S1	
368	Processing_attributes														Input File Name 271	GC1SG1_20180806D01D_T1131_L2SG_RSRFQ_0006.h5	H5T_C_S1	
369	Processing_attributes														Input File Name 272	GC1SG1_20180806D01D_T1132_L2SG_RSRFQ_0006.h5	H5T_C_S1	
370	Processing_attributes														Input File Name 273	GC1SG1_20180806D01D_T1133_L2SG_RSRFQ_0006.h5	H5T_C_S1	
371	Processing_attributes														Input File Name 274	GC1SG1_20180806D01D_T1202_L2SG_RSRFQ_0006.h5	H5T_C_S1	
372	Processing_attributes														Input File Name 275	GC1SG1_20180806D01D_T1203_L2SG_RSRFQ_0006.h5	H5T_C_S1	
373	Processing_attributes														Input File Name 276	GC1SG1_20180806D01D_T1204_L2SG_RSRFQ_0006.h5	H5T_C_S1	
374	Processing_attributes														Input File Name 277	GC1SG1_20180806D01D_T1205_L2SG_RSRFQ_0006.h5	H5T_C_S1	
375	Processing_attributes														Input File Name 278	GC1SG1_20180806D01D_T1210_L2SG_RSRFQ_0006.h5	H5T_C_S1	
376	Processing_attributes														Input File Name 279	GC1SG1_20180806D01D_T1211_L2SG_RSRFQ_0006.h5	H5T_C_S1	
377	Processing_attributes														Input File Name 280	GC1SG1_20180806D01D_T1212_L2SG_RSRFQ_0006.h5	H5T_C_S1	
378	Processing_attributes														Input File Name 281	GC1SG1_20180806D01D_T1213_L2SG_RSRFQ_0006.h5	H5T_C_S1	
379	Processing_attributes														Input File Name 282	GC1SG1_20180806D01D_T1214_L2SG_RSRFQ_0006.h5	H5T_C_S1	
380	Processing_attributes														Input File Name 283	GC1SG1_20180806D01D_T1218_L2SG_RSRFQ_0006.h5	H5T_C_S1	
381	Processing_attributes														Input File Name 284	GC1SG1_20180806D01D_T1219_L2SG_RSRFQ_0006.h5	H5T_C_S1	
382	Processing_attributes														Input File Name 285	GC1SG1_20180806D01D_T1220_L2SG_RSRFQ_0006.h5	H5T_C_S1	
383	Processing_attributes														Input File Name 286	GC1SG1_20180806D01D_T1221_L2SG_RSRFQ_0006.h5	H5T_C_S1	
384	Processing_attributes														Input File Name 287	GC1SG1_20180806D01D_T1222_L2SG_RSRFQ_0006.h5	H5T_C_S1	
385	Processing_attributes														Input File Name 288	GC1SG1_20180806D01D_T1223_L2SG_RSRFQ_0006.h5	H5T_C_S1	
386	Processing_attributes														Input File Name 289	GC1SG1_20180806D01D_T1226_L2SG_RSRFQ_0006.h5	H5T_C_S1	
387	Processing_attributes														Input File Name 290	GC1SG1_20180806D01D_T1227_L2SG_RSRFQ_0006.h5	H5T_C_S1	
388	Processing_attributes														Input File Name 291	GC1SG1_20180806D01D_T1228_L2SG_RSRFQ_0006.h5	H5T_C_S1	
389	Processing_attributes														Input File Name 292	GC1SG1_20180806D01D_T1229_L2SG_RSRFQ_0006.h5	H5T_C_S1	
390	Processing_attributes														Input File Name 293	GC1SG1_20180806D01D_T1230_L2SG_RSRFQ_0006.h5	H5T_C_S1	
391	Processing_attributes														Input File Name 294	GC1SG1_20180806D01D_T1231_L2SG_RSRFQ_0006.h5	H5T_C_S1	
392	Processing_attributes														Input File Name 295	GC1SG1_20180806D01D_T1232_L2SG_RSRFQ_0006.h5	H5T_C_S1	
393	Processing_attributes														Input File Name 296	GC1SG1_20180806D01D_T1233_L2SG_RSRFQ_0006.h5	H5T_C_S1	
394	Processing_attributes														Input File Name 297	GC1SG1_20180806D01D_T1304_L2SG_RSRFQ_0006.h5	H5T_C_S1	
395	Processing_attributes														Input File Name 298	GC1SG1_20180806D01D_T1305_L2SG_RSRFQ_0006.h5	H5T_C_S1	
396	Processing_attributes														Input File Name 299	GC1SG1_20180806D01D_T1306_L2SG_RSRFQ_0006.h5	H5T_C_S1	
397	Processing_attributes														Input File Name 300	GC1SG1_20180806D01D_T1311_L2SG_RSRFQ_0006.h5	H5T_C_S1	
398	Processing_attributes														Input File Name 301	GC1SG1_20180806D01D_T1312_L2SG_RSRFQ_0006.h5	H5T_C_S1	
399	Processing_attributes														Input File Name 302	GC1SG1_20180806D01D_T1313_L2SG_RSRFQ_0006.h5	H5T_C_S1	
400	Processing_attributes														Input File Name 303	GC1SG1_20180806D01D_T1314_L2SG_RSRFQ_0006.h5	H5T_C_S1	
401	Processing_attributes														Input File Name 304	GC1SG1_20180806D01D_T1315_L2SG_RSRFQ_0006.h5	H5T_C_S1	
402	Processing_attributes														Input File Name 305	GC1SG1_20180806D01D_T1318_L2SG_RSRFQ_0006.h5	H5T_C_S1	
403	Processing_attributes														Input File Name 306	GC1SG1_20180806D01D_T1319_L2SG_RSRFQ_0006.h5	H5T_C_S1	
404	Processing_attributes														Input File Name 307	GC1SG1_20180806D01D_T1320_L2SG_RSRFQ_0006.h5	H5T_C_S1	
405	Processing_attributes														Input File Name 308	GC1SG1_20180806D01D_T1321_L2SG_RSRFQ_0006.h5	H5T_C_S1	
406	Processing_attributes														Input File Name 309	GC1SG1_20180806D01D_T1322_L2SG_RSRFQ_0006.h5	H5T_C_S1	
407	Processing_attributes														Input File Name 310	GC1SG1_20180806D01D_T1326_L2SG_RSRFQ_0006.h5	H5T_C_S1	
408	Processing_attributes														Input File Name 311	GC1SG1_20180806D01D_T1327_L2SG_RSRFQ_0006.h5	H5T_C_S1	
409	Processing_attributes														Input File Name 312	GC1SG1_20180806D01D_T1328_L2SG_RSRFQ_0006.h5	H5T_C_S1	
410	Processing_attributes														Input File Name 313	GC1SG1_20180806D01D_T1329_L2SG_RSRFQ_0006.h5	H5T_C_S1	
411	Processing_attributes														Input File Name 314	GC1SG1_20180806D01D_T1330_L2SG_RSRFQ_0006.h5	H5T_C_S1	
412	Processing_attributes														Input File Name 315	GC1SG1_20180806D01D_T1331_L2SG_RSRFQ_0006.h5	H5T_C_S1	
413	Processing_attributes														Input File Name 316	GC1SG1_20180806D01D_T1406_L2SG_RSRFQ_0006.h5	H5T_C_S1	
414	Processing_attributes														Input File Name 317	GC1SG1_20180806D01D_T1407_L2SG_RSRFQ_0006.h5	H5T_C_S1	
415	Processing_attributes														Input File Name 318	GC1SG1_20180806D01D_T1408_L2SG_RSRFQ_0006.h5	H5T_C_S1	
416	Processing_attributes														Input File Name 319	GC1SG1_20180806D01D_T1409_L2SG_RSRFQ_0006.h5	H5T_C_S1	
417	Processing_attributes														Input File Name 320	GC1SG1_20180806D01D_T1412_L2SG_RSRFQ_0006.h5	H5T_C_S1	
418	Processing_attributes														Input File Name 321	GC1SG1_20180806D01D_T1413_L2SG_RSRFQ_0006.h5	H5T_C_S1	
419	Processing_attributes														Input File Name 322	GC1SG1_20180806D01D_T1414_L2SG_RSRFQ_0006.h5	H5T_C_S1	
420	Processing_attributes														Input File Name 323	GC1SG1_20180806D01D_T1415_L2SG_RSRFQ_0006.h5	H5T_C_S1	
421	Processing_attributes														Input File Name 324	GC1SG1_20180806D01D_T1416_L2SG_RSRFQ_0006.h5	H5T_C_S1	
422	Processing_attributes														Input File Name 325	GC1SG1_20180806D01D_T1421_L2SG_RSRFQ_0006.h5	H5T_C_S1	
423	Processing_attributes														Input File Name 326	GC1SG1_20180806D01D_T1425_L2SG_RSRFQ_0006.h5	H5T_C_S1	
424	Processing_attributes														Input File Name 327	GC1SG1_20180806D01D_T1426_L2SG_RSRFQ_0006.h5	H5T_C_S1	
425	Processing_attributes														Input File Name 328	GC1SG1_20180806D01D_T1427_L2SG_RSRFQ_0006.h5	H5T_C_S1	
426	Processing_attributes														Input File Name 329	GC1SG1_20180806D01D_T1428_L2SG_RSRFQ_0006.h5	H5T_C_S1	
427	Processing_attributes														Input File Name 330	GC1SG1_20180806D01D_T1429_L2SG_RSRFQ_0006.h5	H5T_C_S1	
428	Processing_attributes														Input File Name 331	GC1SG1_20180806D01D_T1510_L2SG_RSRFQ_0006.h5	H5T_C_S1	
429	Processing_attributes														Input File Name 332	GC1SG1_20180806D01D_T1512_L2SG_RSRFQ_0006.h5	H5T_C_S1	
430	Processing_attributes														Input File Name 333	GC1SG1_20180806D01D_T1513_L2SG_RSRFQ_0006.h5	H5T_C_S1	
431	Processing_attributes														Input File Name 334	GC1SG1_20180806D01D_T1514_L2SG_RSRFQ_0006.h5	H5T_C_S1	
432	Processing_attributes														Input File Name 335	GC1SG1_20180806D01D_T1515_L2SG_RSRFQ_0006.h5	H5T_C_S1	
433	Processing_attributes														Input File Name 336	GC1SG1_20180806D01D_T1516_L2SG_RSRFQ_0006.h5	H5T_C_S1	
434	Processing_attributes														Input File Name 337	GC1SG1_20180806D01D_T1519_L2SG_RSRFQ_0006.h5	H5T_C_S1	
435	Processing_attributes														Input File Name 338	GC1SG1_20180806D01D_T1520_L2SG_RSRFQ_0006.h5	H5T_C_S1	
436	Processing_attributes														Input File Name 339	GC1SG1_20180806D01D_T1521_L2SG_RSRFQ_0006.h5	H5T_C_S1	
437	Processing_attributes														Input File Name 340	GC1SG1_20180806D01D_T1522_L2SG_RSRFQ_0006.h5	H5T_C_S1	
438	Processing_attributes														Input File Name 341	GC1SG1_20180806D01D_T1526_L2SG_RSRFQ_0006.h5	H5T_C_S1	
439	Processing_attributes														Input File Name 342	GC1SG1_20180806D01D_T1618_L2SG_RSRFQ_0006.h5	H5T_C_S1	
440	Processing_attributes														Input File Name 343	GC1SG1_20180806D01D_T1619_L2SG_RSRFQ_0006.h5	H5T_C_S1	
441	Processing_attributes														Input File Name 344	GC1SG1_20180806D01D_T1620_L2SG_RSRFQ_0006.h5	H5T_C_S1	
442	Processing_attributes														Input File Name 345	GC1SG1_20180806D01D_T1621_L2SG_RSRFQ_0006.h5	H5T_C_S1	
443	Processing_attributes														Input File Name 346	GC1SG1_20180806D01D_T1622_L2SG_RSRFQ_0006.h5	H5T_C_S1	
444	Processing_attributes														Input File Name 347	GC1SG1_20180806D01D_T1719_L2SG_RSRFQ_0006.h5	H5T_C_S1	

No.	Group	Dataset	Dataset Description	Type	1Dim	2Dim	3Dim	4Dim	Compress	Compress Lv.	Chunk1Dim	Chunk2Dim	Chunk3Dim	Chunk4Dim	Attribute	Attribute Value	Attribute type	Attribute Note
1	Geometry_data														Grid_interval	0.0416667	H5T_IEEE_F32LE	
2	Geometry_data														Grid_interval_unit	deg	H5T_C_S1	
3	Geometry_data														Image_projection	Non-map projected one dimensional array. Bin height is 1/[Grid_interval] deg. and bin width depends on its latitude (1/[Grid_interval]/cos(lat.) deg.). The area of each bin is equal. The bin is started from -180 deg. longitude to eastbound and from -90 deg. latitude (south) to 90 deg. (north).	H5T_C_S1	
4	Geometry_data														Number_of_bins	23761676	H5T_STD_I32LE	
5	Geometry_data														Lower_left_latitude	-90.0	H5T_IEEE_F32LE	
6	Geometry_data														Lower_left_longitude	-180.0	H5T_IEEE_F32LE	
7	Geometry_data														Lower_right_latitude	-90.0	H5T_IEEE_F32LE	
8	Geometry_data														Lower_right_longitude	180.0	H5T_IEEE_F32LE	
9	Geometry_data														Upper_left_latitude	90.0	H5T_IEEE_F32LE	
10	Geometry_data														Upper_left_longitude	-180.0	H5T_IEEE_F32LE	
11	Geometry_data														Upper_right_latitude	90.0	H5T_IEEE_F32LE	
12	Geometry_data														Upper_right_longitude	180.0	H5T_IEEE_F32LE	
13	Global_attributes														Algorithm_depelopper	Japan Aerospace Exploration Agency (JAXA)	H5T_C_S1	
14	Global_attributes														Dataset_description	Level-3 daily spatial binning file of Rs_VN10	H5T_C_S1	
15	Global_attributes														Product_file_name	GC1SG1_20180806D01D_X0000_3BSG_RV10F_0100.h5	H5T_C_S1	
16	Global_attributes														Product_level	Level-3	H5T_C_S1	
17	Global_attributes														Product_name	Level-3 spatial binned parameters	H5T_C_S1	
18	Global_attributes														Product_version	0100	H5T_C_S1	
19	Global_attributes														Satellite	Global Change Observation Mission - Climate (GCOM-C)	H5T_C_S1	
20	Global_attributes														Sensor	Second-generation Global Imager (SGLI)	H5T_C_S1	
21	Global_attributes														Algorithm_version	1.00	H5T_C_S1	
22	Global_attributes														Parameter_version	001.00	H5T_C_S1	
23	Global_attributes														Image_start_time	20180806 00:00:00.000	H5T_C_S1	
24	Global_attributes														Image_end_time	20180806 23:29:42.000	H5T_C_S1	
25	Image_data														Grid_interval	0.0416667	H5T_IEEE_F32LE	
26	Image_data														Grid_interval_unit	deg	H5T_C_S1	
27	Image_data														Image_projection	Non-map projected one dimensional array. Bin height is 1/[Grid_interval] deg. and bin width depends on its latitude (1/[Grid_interval]/cos(lat.) deg.). The area of each bin is equal. The bin is started from -180 deg. longitude to eastbound and from -90 deg. latitude (south) to 90 deg. (north).	H5T_C_S1	
28	Image_data														Number_of_bins	23761676	H5T_STD_I32LE	
29	Image_data														Lower_left_latitude	-90.0	H5T_IEEE_F32LE	
30	Image_data														Lower_left_longitude	-180.0	H5T_IEEE_F32LE	
31	Image_data														Lower_right_latitude	-90.0	H5T_IEEE_F32LE	
32	Image_data														Lower_right_longitude	180.0	H5T_IEEE_F32LE	
33	Image_data														Upper_left_latitude	90.0	H5T_IEEE_F32LE	
34	Image_data														Upper_left_longitude	-180.0	H5T_IEEE_F32LE	
35	Image_data														Upper_right_latitude	90.0	H5T_IEEE_F32LE	
36	Image_data														Upper_right_longitude	180.0	H5T_IEEE_F32LE	
37	Image_data	Rs_VN10_AVE		H5T_STD_U16LE	23761676				gzip	4	23761676				Error_DN	65535	H5T_STD_U16LE	
38	Image_data	Rs_VN10_AVE		H5T_STD_U16LE	23761676				gzip	4	23761676				Data_description	Average of Rs_VN10 parameter (spatial statistics)	H5T_C_S1	
39	Image_data	Rs_VN10_AVE		H5T_STD_U16LE	23761676				gzip	4	23761676				Maximum_valid_DN	65534	H5T_STD_U16LE	
40	Image_data	Rs_VN10_AVE		H5T_STD_U16LE	23761676				gzip	4	23761676				Minimum_valid_DN	0	H5T_STD_U16LE	
41	Image_data	Rs_VN10_AVE		H5T_STD_U16LE	23761676				gzip	4	23761676				Offset	0.0	H5T_IEEE_F32LE	
42	Image_data	Rs_VN10_AVE		H5T_STD_U16LE	23761676				gzip	4	23761676				Slope	0.0001	H5T_IEEE_F32LE	
43	Image_data	Rs_VN10_AVE		H5T_STD_U16LE	23761676				gzip	4	23761676				Unit	NA	H5T_C_S1	
44	Image_data	Rs_VN10_Date		H5T_STD_U8LE	23761676				gzip	4	23761676				Data_description	Date information employed in the statistics. (Always 1 for this 3BSG-daily product)	H5T_C_S1	
45	Image_data	Rs_VN10_Date		H5T_STD_U8LE	23761676				gzip	4	23761676				Error_DN	255	H5T_STD_U8LE	
46	Image_data	Rs_VN10_Date		H5T_STD_U8LE	23761676				gzip	4	23761676				Maximum_valid_DN	254	H5T_STD_U16LE	
47	Image_data	Rs_VN10_Date		H5T_STD_U8LE	23761676				gzip	4	23761676				Minimum_valid_DN	0	H5T_STD_U16LE	
48	Image_data	Rs_VN10_Date		H5T_STD_U8LE	23761676				gzip	4	23761676				Offset	0.0	H5T_IEEE_F32LE	
49	Image_data	Rs_VN10_Date		H5T_STD_U8LE	23761676				gzip	4	23761676				Slope	1.0	H5T_IEEE_F32LE	
50	Image_data	Rs_VN10_Date		H5T_STD_U8LE	23761676				gzip	4	23761676				Unit	day	H5T_C_S1	
51	Image_data	Rs_VN10_MAX		H5T_STD_U16LE	23761676				gzip	4	23761676				Data_description	Maximum of Rs_VN10 parameter (spatial statistics)	H5T_C_S1	
52	Image_data	Rs_VN10_MAX		H5T_STD_U16LE	23761676				gzip	4	23761676				Error_DN	65535	H5T_STD_U16LE	
53	Image_data	Rs_VN10_MAX		H5T_STD_U16LE	23761676				gzip	4	23761676				Maximum_valid_DN	65534	H5T_STD_U16LE	
54	Image_data	Rs_VN10_MAX		H5T_STD_U16LE	23761676				gzip	4	23761676				Minimum_valid_DN	0	H5T_STD_U16LE	
55	Image_data	Rs_VN10_MAX		H5T_STD_U16LE	23761676				gzip	4	23761676				Offset	0.0	H5T_IEEE_F32LE	
56	Image_data	Rs_VN10_MAX		H5T_STD_U16LE	23761676				gzip	4	23761676				Slope	0.0001	H5T_IEEE_F32LE	
57	Image_data	Rs_VN10_MAX		H5T_STD_U16LE	23761676				gzip	4	23761676				Unit	NA	H5T_C_S1	
58	Image_data	Rs_VN10_MIN		H5T_STD_U16LE	23761676				gzip	4	23761676				Data_description	Minimum of Rs_VN10 parameter (spatial statistics)	H5T_C_S1	
59	Image_data	Rs_VN10_MIN		H5T_STD_U16LE	23761676				gzip	4	23761676				Error_DN	65535	H5T_STD_U16LE	
60	Image_data	Rs_VN10_MIN		H5T_STD_U16LE	23761676				gzip	4	23761676				Maximum_valid_DN	65534	H5T_STD_U16LE	
61	Image_data	Rs_VN10_MIN		H5T_STD_U16LE	23761676				gzip	4	23761676				Minimum_valid_DN	0	H5T_STD_U16LE	
62	Image_data	Rs_VN10_MIN		H5T_STD_U16LE	23761676				gzip	4	23761676				Offset	0.0	H5T_IEEE_F32LE	
63	Image_data	Rs_VN10_MIN		H5T_STD_U16LE	23761676				gzip	4	23761676				Slope	0.0001	H5T_IEEE_F32LE	
64	Image_data	Rs_VN10_MIN		H5T_STD_U16LE	23761676				gzip	4	23761676				Unit	NA	H5T_C_S1	
65	Image_data	Rs_VN10_Ninput		H5T_STD_U16LE	23761676				gzip	4	23761676				Data_description	The number of input data	H5T_C_S1	
66	Image_data	Rs_VN10_Ninput		H5T_STD_U16LE	23761676				gzip	4	23761676				Error_DN	65535	H5T_STD_U16LE	
67	Image_data	Rs_VN10_Ninput		H5T_STD_U16LE	23761676				gzip	4	23761676				Maximum_valid_DN	347	H5T_STD_U16LE	
68	Image_data	Rs_VN10_Ninput		H5T_STD_U16LE	23761676				gzip	4	23761676				Minimum_valid_DN	0	H5T_STD_U16LE	
69	Image_data	Rs_VN10_Ninput		H5T_STD_U16LE	23761676				gzip	4	23761676				Offset	0.0	H5T_IEEE_F32LE	
70	Image_data	Rs_VN10_Ninput		H5T_STD_U16LE	23761676				gzip	4	23761676				Slope	1.0	H5T_IEEE_F32LE	
71	Image_data	Rs_VN10_Ninput		H5T_STD_U16LE	23761676				gzip	4	23761676				Unit	NA	H5T_C_S1	
72	Image_data	Rs_VN10_Nused		H5T_STD_U16LE	23761676				gzip	4	23761676				Data_description	The number of data used in the statistics	H5T_C_S1	
73	Image_data	Rs_VN10_Nused		H5T_STD_U16LE	23761676				gzip	4	23761676				Error_DN	65535	H5T_STD_U16LE	
74	Image_data	Rs_VN10_Nused		H5T_STD_U16LE	23761676				gzip	4	23761676				Maximum_valid_DN	347	H5T_STD_U16LE	
75	Image_data	Rs_VN10_Nused		H5T_STD_U16LE	23761676				gzip	4	23761676				Minimum_valid_DN	0	H5T_STD_U16LE	
76	Image_data	Rs_VN10_Nused		H5T_STD_U16LE	23761676				gzip	4	23761676				Offset	0.0	H5T_IEEE_F32LE	
77	Image_data	Rs_VN10_Nused		H5T_STD_U16LE	23761676				gzip	4	23761676				Slope	1.0	H5T_IEEE_F32LE	
78	Image_data	Rs_VN10_Nused		H5T_STD_U16LE	23761676				gzip	4	23761676				Unit	NA	H5T_C_S1	
79	Image_data	Rs_VN10_QA_flag		H5T_STD_U8LE	23761676				gzip	4	23761676				Data_description	QA information flag ([bit field 1-0]: water(land frac.=0%)=00, mostly water(0<land frac.<50%)=01, mostly coastal(50<land frac.<100%)=10, land(land frac=100%)=11. If no input data available, all bit fields are set to 1 (i.e., flag value = 255). If pixel value in l2 data is Error_DN, flag value = 254)	H5T_C_S1	
80	Image_data	Rs_VN10_QA_flag		H5T_STD_U8LE	23761676				gzip	4	23761676				Error_DN	255	H5T_STD_U8LE	
81	Image_data	Rs_VN10_QA_flag		H5T_STD_U8LE	23761676				gzip	4	23761676				Maximum_valid_DN	253	H5T_STD_U16LE	
82	Image_data	Rs_VN10_QA_flag		H5T_STD_U8LE	23761676				gzip	4	23761676				Minimum_valid_DN	0	H5T_STD_U16LE	
83	Image_data	Rs_VN10_QA_flag		H5T_STD_U8LE	23761676				gzip	4	23761676				Offset	0.0	H5T_IEEE_F32LE	
84	Image_data	Rs_VN10_QA_flag		H5T_STD_U8LE	23761676				gzip	4	23761676				Slope	1.0	H5T_IEEE_F32LE	
85	Image_data	Rs_VN10_QA_flag		H5T_STD_U8LE	23761676				gzip	4	23761676				Unit	NA	H5T_C_S1	
86	Image_data	Rs_VN10_RMS		H5T_STD_U16LE	23761676				gzip	4	23761676				Data_description	Root Mean Square of Rs_VN10 parameter (spatial statistics)	H5T_C_S1	
87	Image_data	Rs_VN10_RMS		H5T_STD_U16LE	23761676				gzip	4	23761676				Error_DN	65535	H5T_STD_U16LE	
88	Image_data	Rs_VN10_RMS		H5T_STD_U16LE	23761676				gzip	4	23761676				Maximum_valid_DN	65534	H5T_STD_U16LE	
89	Image_data	Rs_VN10_RMS		H5T_STD_U16LE	23761676				gzip	4	23761676				Minimum_valid_DN	0	H5T_STD_U16LE	
90	Image_data	Rs_VN10_RMS		H5T_STD_U16LE	23761676				gzip	4	23761676				Offset	0.0	H5T_IEEE_F32LE	
91	Image_data	Rs_VN10_RMS		H5T_STD_U16LE	23761676				gzip	4	23761676				Slope	0.0001	H5T_IEEE_F32LE	
92	Image_data	Rs_VN10_RMS		H5T_STD_U16LE	23761676				gzip	4	23761676				Unit	NA	H5T_C_S1	
93	Processing_attributes														Contact_point	JAXA/Earth Observation Research Center (EORC)	H5T_C_S1	
94	Processing_attributes														Processing_UT	20180808 06:42:03	H5T_C_S1	
95	Processing_attributes														Processing_organization	JAXA/GCOM-C science project	H5T_C_S1	
96	Processing_attributes														Processing_result	Good	H5T_C_S1	
97	Processing_attributes														Input_files		H5T_C_S1	
98	Processing_attributes														Input File Name 001	GC1SG1_20180806D01D_T0014_L2SG_RSRFQ_0006.h5	H5T_C_S1	
99	Processing_attributes														Input File Name 002	GC1SG1_20180806D01D_T0015_L2SG_RSRFQ_0006.h5	H5T_C_S1	
100	Processing_attributes														Input File Name 003	GC1SG1_20180806D01D_T0016_L2SG_RSRFQ_0006.h5	H5T_C_S1	
101	Processing_attributes														Input File Name 004	GC1SG1_20180806D01D_T0017_L2SG_RSRFQ_0006.h5	H5T_C_S1	
102	Processing_attributes														Input File Name 005	GC1SG1_20180806D01D_T0018_L2SG_RSRFQ_0006.h5	H5T_C_S1	
103	Processing_attributes														Input File Name 006	GC1SG1_20180806D01D_T0019_L2SG_RSRFQ_0006.h5	H5T_C_S1	
104	Processing_attributes														Input File Name 007	GC1SG1_20180806D01D_T0020_L2SG_RSRFQ_0006.h5	H5T_C_S1	
105	Processing_attributes														Input File Name 008	GC1SG1_20180806D01D_T0021_L2SG_RSRFQ_0006.h5	H5T_C_S1	
106	Processing_attributes														Input File Name 009	GC1SG1_20180806D01D_T0111_L2SG_RSRFQ_0006.h5	H5T_C_S1	
107	Processing_attributes														Input File Name 010	GC1SG1_20180806D01D_T0112_L2SG_RSRFQ_0006.h5	H5T_C_S1	
108	Processing_attributes														Input File Name 011	GC1SG1_20180806D01D_T0113_L2SG_RSRFQ_0006.h5	H5T_C_S1	
109	Processing_attributes														Input File Name 012	GC1SG1_20180806D01D_T0114_L2SG_RSRFQ_0006.h5	H5T_C_S1	
110	Processing_attributes														Input File Name 013	GC1SG1_20180806D01D_T0115_L2SG_RSRFQ_0006.h5	H5T_C_S1	
111	Processing_attributes														Input File Name 014	GC1SG1_20180806D01D_T0116_L2SG_RSRFQ_0006.h5	H5T_C_S1	
112	Processing_attributes														Input File Name 015	GC1SG1_20180806D01D_T0117_L2SG_RSRFQ_0006.h5	H5T_C_S1	
113	Processing_attributes														Input File Name 016	GC1SG1_20180806D01D_T0118_L2SG_RSRFQ_0006.h5	H5T_C_S1	
114	Processing_attributes														Input File Name 017	GC1SG1_20180806D01D_T0119_L2SG_RSRFQ_0006.h5	H5T_C_S1	
115	Processing_attributes														Input File Name 018	GC1SG1_20180806D01D_T0120_L2SG_RSRFQ_0006.h5	H5T_C_S1	
116	Processing_attributes														Input File Name 019	GC1SG1_20180806D01D_T0121_L2SG_RSRFQ_0006.h5	H5T_C_S1	

No.	Group	Dataset	Dataset Description	Type	1Dim	2Dim	3Dim	4Dim	Compress	Compress Lv.	Chunk1Dim	Chunk2Dim	Chunk3Dim	Chunk4Dim	Attribute	Attribute Value	Attribute type	Attribute Note
117	Processing_attributes														Input File Name 020	GC1SG1_20180806D01D_T0122_L2SG_RSRFQ_0006.h5	H5T_C_S1	
118	Processing_attributes														Input File Name 021	GC1SG1_20180806D01D_T0123_L2SG_RSRFQ_0006.h5	H5T_C_S1	
119	Processing_attributes														Input File Name 022	GC1SG1_20180806D01D_T0124_L2SG_RSRFQ_0006.h5	H5T_C_S1	
120	Processing_attributes														Input File Name 023	GC1SG1_20180806D01D_T0209_L2SG_RSRFQ_0006.h5	H5T_C_S1	
121	Processing_attributes														Input File Name 024	GC1SG1_20180806D01D_T0210_L2SG_RSRFQ_0006.h5	H5T_C_S1	
122	Processing_attributes														Input File Name 025	GC1SG1_20180806D01D_T0211_L2SG_RSRFQ_0006.h5	H5T_C_S1	
123	Processing_attributes														Input File Name 026	GC1SG1_20180806D01D_T0212_L2SG_RSRFQ_0006.h5	H5T_C_S1	
124	Processing_attributes														Input File Name 027	GC1SG1_20180806D01D_T0213_L2SG_RSRFQ_0006.h5	H5T_C_S1	
125	Processing_attributes														Input File Name 028	GC1SG1_20180806D01D_T0214_L2SG_RSRFQ_0006.h5	H5T_C_S1	
126	Processing_attributes														Input File Name 029	GC1SG1_20180806D01D_T0215_L2SG_RSRFQ_0006.h5	H5T_C_S1	
127	Processing_attributes														Input File Name 030	GC1SG1_20180806D01D_T0216_L2SG_RSRFQ_0006.h5	H5T_C_S1	
128	Processing_attributes														Input File Name 031	GC1SG1_20180806D01D_T0217_L2SG_RSRFQ_0006.h5	H5T_C_S1	
129	Processing_attributes														Input File Name 032	GC1SG1_20180806D01D_T0218_L2SG_RSRFQ_0006.h5	H5T_C_S1	
130	Processing_attributes														Input File Name 033	GC1SG1_20180806D01D_T0219_L2SG_RSRFQ_0006.h5	H5T_C_S1	
131	Processing_attributes														Input File Name 034	GC1SG1_20180806D01D_T0220_L2SG_RSRFQ_0006.h5	H5T_C_S1	
132	Processing_attributes														Input File Name 035	GC1SG1_20180806D01D_T0221_L2SG_RSRFQ_0006.h5	H5T_C_S1	
133	Processing_attributes														Input File Name 036	GC1SG1_20180806D01D_T0222_L2SG_RSRFQ_0006.h5	H5T_C_S1	
134	Processing_attributes														Input File Name 037	GC1SG1_20180806D01D_T0223_L2SG_RSRFQ_0006.h5	H5T_C_S1	
135	Processing_attributes														Input File Name 038	GC1SG1_20180806D01D_T0224_L2SG_RSRFQ_0006.h5	H5T_C_S1	
136	Processing_attributes														Input File Name 039	GC1SG1_20180806D01D_T0225_L2SG_RSRFQ_0006.h5	H5T_C_S1	
137	Processing_attributes														Input File Name 040	GC1SG1_20180806D01D_T0226_L2SG_RSRFQ_0006.h5	H5T_C_S1	
138	Processing_attributes														Input File Name 041	GC1SG1_20180806D01D_T0306_L2SG_RSRFQ_0006.h5	H5T_C_S1	
139	Processing_attributes														Input File Name 042	GC1SG1_20180806D01D_T0307_L2SG_RSRFQ_0006.h5	H5T_C_S1	
140	Processing_attributes														Input File Name 043	GC1SG1_20180806D01D_T0308_L2SG_RSRFQ_0006.h5	H5T_C_S1	
141	Processing_attributes														Input File Name 044	GC1SG1_20180806D01D_T0309_L2SG_RSRFQ_0006.h5	H5T_C_S1	
142	Processing_attributes														Input File Name 045	GC1SG1_20180806D01D_T0310_L2SG_RSRFQ_0006.h5	H5T_C_S1	
143	Processing_attributes														Input File Name 046	GC1SG1_20180806D01D_T0311_L2SG_RSRFQ_0006.h5	H5T_C_S1	
144	Processing_attributes														Input File Name 047	GC1SG1_20180806D01D_T0312_L2SG_RSRFQ_0006.h5	H5T_C_S1	
145	Processing_attributes														Input File Name 048	GC1SG1_20180806D01D_T0313_L2SG_RSRFQ_0006.h5	H5T_C_S1	
146	Processing_attributes														Input File Name 049	GC1SG1_20180806D01D_T0314_L2SG_RSRFQ_0006.h5	H5T_C_S1	
147	Processing_attributes														Input File Name 050	GC1SG1_20180806D01D_T0315_L2SG_RSRFQ_0006.h5	H5T_C_S1	
148	Processing_attributes														Input File Name 051	GC1SG1_20180806D01D_T0316_L2SG_RSRFQ_0006.h5	H5T_C_S1	
149	Processing_attributes														Input File Name 052	GC1SG1_20180806D01D_T0317_L2SG_RSRFQ_0006.h5	H5T_C_S1	
150	Processing_attributes														Input File Name 053	GC1SG1_20180806D01D_T0318_L2SG_RSRFQ_0006.h5	H5T_C_S1	
151	Processing_attributes														Input File Name 054	GC1SG1_20180806D01D_T0319_L2SG_RSRFQ_0006.h5	H5T_C_S1	
152	Processing_attributes														Input File Name 055	GC1SG1_20180806D01D_T0320_L2SG_RSRFQ_0006.h5	H5T_C_S1	
153	Processing_attributes														Input File Name 056	GC1SG1_20180806D01D_T0321_L2SG_RSRFQ_0006.h5	H5T_C_S1	
154	Processing_attributes														Input File Name 057	GC1SG1_20180806D01D_T0322_L2SG_RSRFQ_0006.h5	H5T_C_S1	
155	Processing_attributes														Input File Name 058	GC1SG1_20180806D01D_T0323_L2SG_RSRFQ_0006.h5	H5T_C_S1	
156	Processing_attributes														Input File Name 059	GC1SG1_20180806D01D_T0324_L2SG_RSRFQ_0006.h5	H5T_C_S1	
157	Processing_attributes														Input File Name 060	GC1SG1_20180806D01D_T0325_L2SG_RSRFQ_0006.h5	H5T_C_S1	
158	Processing_attributes														Input File Name 061	GC1SG1_20180806D01D_T0326_L2SG_RSRFQ_0006.h5	H5T_C_S1	
159	Processing_attributes														Input File Name 062	GC1SG1_20180806D01D_T0327_L2SG_RSRFQ_0006.h5	H5T_C_S1	
160	Processing_attributes														Input File Name 063	GC1SG1_20180806D01D_T0328_L2SG_RSRFQ_0006.h5	H5T_C_S1	
161	Processing_attributes														Input File Name 064	GC1SG1_20180806D01D_T0329_L2SG_RSRFQ_0006.h5	H5T_C_S1	
162	Processing_attributes														Input File Name 065	GC1SG1_20180806D01D_T0404_L2SG_RSRFQ_0006.h5	H5T_C_S1	
163	Processing_attributes														Input File Name 066	GC1SG1_20180806D01D_T0405_L2SG_RSRFQ_0006.h5	H5T_C_S1	
164	Processing_attributes														Input File Name 067	GC1SG1_20180806D01D_T0406_L2SG_RSRFQ_0006.h5	H5T_C_S1	
165	Processing_attributes														Input File Name 068	GC1SG1_20180806D01D_T0407_L2SG_RSRFQ_0006.h5	H5T_C_S1	
166	Processing_attributes														Input File Name 069	GC1SG1_20180806D01D_T0408_L2SG_RSRFQ_0006.h5	H5T_C_S1	
167	Processing_attributes														Input File Name 070	GC1SG1_20180806D01D_T0409_L2SG_RSRFQ_0006.h5	H5T_C_S1	
168	Processing_attributes														Input File Name 071	GC1SG1_20180806D01D_T0410_L2SG_RSRFQ_0006.h5	H5T_C_S1	
169	Processing_attributes														Input File Name 072	GC1SG1_20180806D01D_T0411_L2SG_RSRFQ_0006.h5	H5T_C_S1	
170	Processing_attributes														Input File Name 073	GC1SG1_20180806D01D_T0412_L2SG_RSRFQ_0006.h5	H5T_C_S1	
171	Processing_attributes														Input File Name 074	GC1SG1_20180806D01D_T0413_L2SG_RSRFQ_0006.h5	H5T_C_S1	
172	Processing_attributes														Input File Name 075	GC1SG1_20180806D01D_T0414_L2SG_RSRFQ_0006.h5	H5T_C_S1	
173	Processing_attributes														Input File Name 076	GC1SG1_20180806D01D_T0415_L2SG_RSRFQ_0006.h5	H5T_C_S1	
174	Processing_attributes														Input File Name 077	GC1SG1_20180806D01D_T0416_L2SG_RSRFQ_0006.h5	H5T_C_S1	
175	Processing_attributes														Input File Name 078	GC1SG1_20180806D01D_T0417_L2SG_RSRFQ_0006.h5	H5T_C_S1	
176	Processing_attributes														Input File Name 079	GC1SG1_20180806D01D_T0418_L2SG_RSRFQ_0006.h5	H5T_C_S1	
177	Processing_attributes														Input File Name 080	GC1SG1_20180806D01D_T0419_L2SG_RSRFQ_0006.h5	H5T_C_S1	
178	Processing_attributes														Input File Name 081	GC1SG1_20180806D01D_T0420_L2SG_RSRFQ_0006.h5	H5T_C_S1	
179	Processing_attributes														Input File Name 082	GC1SG1_20180806D01D_T0421_L2SG_RSRFQ_0006.h5	H5T_C_S1	
180	Processing_attributes														Input File Name 083	GC1SG1_20180806D01D_T0422_L2SG_RSRFQ_0006.h5	H5T_C_S1	
181	Processing_attributes														Input File Name 084	GC1SG1_20180806D01D_T0423_L2SG_RSRFQ_0006.h5	H5T_C_S1	
182	Processing_attributes														Input File Name 085	GC1SG1_20180806D01D_T0424_L2SG_RSRFQ_0006.h5	H5T_C_S1	
183	Processing_attributes														Input File Name 086	GC1SG1_20180806D01D_T0425_L2SG_RSRFQ_0006.h5	H5T_C_S1	
184	Processing_attributes														Input File Name 087	GC1SG1_20180806D01D_T0426_L2SG_RSRFQ_0006.h5	H5T_C_S1	
185	Processing_attributes														Input File Name 088	GC1SG1_20180806D01D_T0427_L2SG_RSRFQ_0006.h5	H5T_C_S1	
186	Processing_attributes														Input File Name 089	GC1SG1_20180806D01D_T0428_L2SG_RSRFQ_0006.h5	H5T_C_S1	
187	Processing_attributes														Input File Name 090	GC1SG1_20180806D01D_T0429_L2SG_RSRFQ_0006.h5	H5T_C_S1	
188	Processing_attributes														Input File Name 091	GC1SG1_20180806D01D_T0430_L2SG_RSRFQ_0006.h5	H5T_C_S1	
189	Processing_attributes														Input File Name 092	GC1SG1_20180806D01D_T0431_L2SG_RSRFQ_0006.h5	H5T_C_S1	
190	Processing_attributes														Input File Name 093	GC1SG1_20180806D01D_T0505_L2SG_RSRFQ_0006.h5	H5T_C_S1	
191	Processing_attributes														Input File Name 094	GC1SG1_20180806D01D_T0506_L2SG_RSRFQ_0006.h5	H5T_C_S1	
192	Processing_attributes														Input File Name 095	GC1SG1_20180806D01D_T0507_L2SG_RSRFQ_0006.h5	H5T_C_S1	
193	Processing_attributes														Input File Name 096	GC1SG1_20180806D01D_T0508_L2SG_RSRFQ_0006.h5	H5T_C_S1	
194	Processing_attributes														Input File Name 097	GC1SG1_20180806D01D_T0509_L2SG_RSRFQ_0006.h5	H5T_C_S1	
195	Processing_attributes														Input File Name 098	GC1SG1_20180806D01D_T0510_L2SG_RSRFQ_0006.h5	H5T_C_S1	
196	Processing_attributes														Input File Name 099	GC1SG1_20180806D01D_T0511_L2SG_RSRFQ_0006.h5	H5T_C_S1	
197	Processing_attributes														Input File Name 100	GC1SG1_20180806D01D_T0512_L2SG_RSRFQ_0006.h5	H5T_C_S1	
198	Processing_attributes														Input File Name 101	GC1SG1_20180806D01D_T0513_L2SG_RSRFQ_0006.h5	H5T_C_S1	
199	Processing_attributes														Input File Name 102	GC1SG1_20180806D01D_T0514_L2SG_RSRFQ_0006.h5	H5T_C_S1	
200	Processing_attributes														Input File Name 103	GC1SG1_20180806D01D_T0516_L2SG_RSRFQ_0006.h5	H5T_C_S1	
201	Processing_attributes														Input File Name 104	GC1SG1_20180806D01D_T0517_L2SG_RSRFQ_0006.h5	H5T_C_S1	
202	Processing_attributes														Input File Name 105	GC1SG1_20180806D01D_T0518_L2SG_RSRFQ_0006.h5	H5T_C_S1	
203	Processing_attributes														Input File Name 106	GC1SG1_20180806D01D_T0519_L2SG_RSRFQ_0006.h5	H5T_C_S1	
204	Processing_attributes														Input File Name 107	GC1SG1_20180806D01D_T0520_L2SG_RSRFQ_0006.h5	H5T_C_S1	
205	Processing_attributes														Input File Name 108	GC1SG1_20180806D01D_T0521_L2SG_RSRFQ_0006.h5	H5T_C_S1	
206	Processing_attributes														Input File Name 109	GC1SG1_20180806D01D_T0522_L2SG_RSRFQ_0006.h5	H5T_C_S1	
207	Processing_attributes														Input File Name 110	GC1SG1_20180806D01D_T0523_L2SG_RSRFQ_0006.h5	H5T_C_S1	
208	Processing_attributes														Input File Name 111	GC1SG1_20180806D01D_T0524_L2SG_RSRFQ_0006.h5	H5T_C_S1	
209	Processing_attributes														Input File Name 112	GC1SG1_20180806D01D_T0525_L2SG_RSRFQ_0006.h5	H5T_C_S1	
210	Processing_attributes														Input File Name 113	GC1SG1_20180806D01D_T0526_L2SG_RSRFQ_0006.h5	H5T_C_S1	
211	Processing_attributes														Input File Name 114	GC1SG1_20180806D01D_T0527_L2SG_RSRFQ_0006.h5	H5T_C_S1	
212	Processing_attributes														Input File Name 115	GC1SG1_20180806D01D_T0528_L2SG_RSRFQ_0006.h5	H5T_C_S1	
213	Processing_attributes														Input File Name 116	GC1SG1_20180806D01D_T0529_L2SG_RSRFQ_0006.h5	H5T_C_S1	
214	Processing_attributes														Input File Name 117	GC1SG1_20180806D01D_T0530_L2SG_RSRFQ_0006.h5	H5T_C_S1	
215	Processing_attributes														Input File Name 118	GC1SG1_20180806D01D_T0531_L2SG_RSRFQ_0006.h5	H5T_C_S1	
216	Processing_attributes														Input File Name 119	GC1SG1_20180806D01D_T0601_L2SG_RSRFQ_0006.h5	H5T_C_S1	
217	Processing_attributes														Input File Name 120	GC1SG1_20180806D01D_T0602_L2SG_RSRFQ_0006.h5	H5T_C_S1	
218	Processing_attributes														Input File Name 121	GC1SG1_20180806D01D_T0603_L2SG_RSRFQ_0006.h5	H5T_C_S1	
219	Processing_attributes														Input File Name 122	GC1SG1_20180806D01D_T0605_L2SG_RSRFQ_0006.h5	H5T_C_S1	
220	Processing_attributes														Input File Name 123	GC1SG1_20180806D01D_T0606_L2SG_RSRFQ_0006.h5	H5T_C_S1	
221	Processing_attributes														Input File Name 124	GC1SG1_20180806D01D_T0607_L2SG_RSRFQ_0006.h5	H5T_C_S1	
222	Processing_attributes														Input File Name 125	GC1SG1_20180806D01D_T0608_L2SG_RSRFQ_0006.h5	H5T_C_S1	
223	Processing_attributes														Input File Name 126	GC1SG1_20180806D01D_T0609_L2SG_RSRFQ_0006.h5	H5T_C_S1	
224	Processing_attributes														Input File Name 127	GC1SG1_20180806D01D_T0610_L2SG_RSRFQ_0006.h5	H5T_C_S1	
225	Processing_attributes														Input File Name 128	GC1SG1_20180806D01D_T0611_L2SG_RSRFQ_0006.h5	H5T_C_S1	
226	Processing_attributes														Input File Name 129	GC1SG1_20180806D01D_T0612_L2SG_RSRFQ_0006.h5	H5T_C_S1	
227	Processing_attributes														Input File Name 130	GC1SG1_20180806D01D_T0616_L2SG_RSRFQ_0006.h5	H5T_C_S1	
228	Processing_attributes														Input File Name 131	GC1SG1_20180806D01D_T0617_L2SG_RSRFQ_0006.h5	H5T_C_S1	
229	Processing_attributes														Input File Name 132	GC1SG1_20180806D01D_T0618_L2SG_RSRFQ_0006.h5	H5T_C_S1	
230	Processing_attributes														Input File Name 133	GC1SG1_20180806D01D_T0619_L2SG_RSRFQ_0006.h5	H5T_C_S1	
231	Processing_attributes														Input File Name 134	GC1SG1_20180806D01D_T0620_L2SG_RSRFQ_0006.h5	H5T_C_S1	
232	Processing_attributes														Input File Name 135	GC1SG1_20180806D01D_T0621_L2SG_RSRFQ_0006.h5	H5T_C_S1	
233	Processing_attributes														Input File Name 136	GC1SG1_20180806D01D_T0622_L2SG_RSRFQ_0006.h5	H5T_C_S1	
234	Processing_attributes														Input File Name 137	GC1SG1_20180806D01D_T0623_L2SG_RSRFQ_0006.h5	H5T_C_S1	
235	Processing_attributes														Input File Name 138	GC1SG1_20180806D01D_T0624_L2SG_RSRFQ_0006.h5	H5T_C_S1	
236	Processing_attributes														Input File Name 139	GC1SG1_20180806D01D_T0625_L2SG_RSRFQ_0006.h5	H5T_C_S1	
237	Processing_attributes														Input File Name 140	GC1SG1_20180806D01D_T0626_L2SG_RSRFQ_0006.h5	H5T_C_S1	
238	Processing_attributes														Input File Name 141	GC1SG1_20180806D01D_T0627_L2SG_RSRFQ_0006.h5	H5T_C_S1	

No.	Group	Dataset	Dataset Description	Type	1Dim	2Dim	3Dim	4Dim	Compress	Compress Lv.	Chunk1Dim	Chunk2Dim	Chunk3Dim	Chunk4Dim	Attribute	Attribute Value	Attribute type	Attribute Note
239	Processing_attributes														Input File Name 142	GC1SG1_20180806D01D_T0628_L2SG_RSRFQ_0006.h5	H5T_C_S1	
240	Processing_attributes														Input File Name 143	GC1SG1_20180806D01D_T0629_L2SG_RSRFQ_0006.h5	H5T_C_S1	
241	Processing_attributes														Input File Name 144	GC1SG1_20180806D01D_T0630_L2SG_RSRFQ_0006.h5	H5T_C_S1	
242	Processing_attributes														Input File Name 145	GC1SG1_20180806D01D_T0631_L2SG_RSRFQ_0006.h5	H5T_C_S1	
243	Processing_attributes														Input File Name 146	GC1SG1_20180806D01D_T0701_L2SG_RSRFQ_0006.h5	H5T_C_S1	
244	Processing_attributes														Input File Name 147	GC1SG1_20180806D01D_T0702_L2SG_RSRFQ_0006.h5	H5T_C_S1	
245	Processing_attributes														Input File Name 148	GC1SG1_20180806D01D_T0703_L2SG_RSRFQ_0006.h5	H5T_C_S1	
246	Processing_attributes														Input File Name 149	GC1SG1_20180806D01D_T0706_L2SG_RSRFQ_0006.h5	H5T_C_S1	
247	Processing_attributes														Input File Name 150	GC1SG1_20180806D01D_T0707_L2SG_RSRFQ_0006.h5	H5T_C_S1	
248	Processing_attributes														Input File Name 151	GC1SG1_20180806D01D_T0708_L2SG_RSRFQ_0006.h5	H5T_C_S1	
249	Processing_attributes														Input File Name 152	GC1SG1_20180806D01D_T0709_L2SG_RSRFQ_0006.h5	H5T_C_S1	
250	Processing_attributes														Input File Name 153	GC1SG1_20180806D01D_T0710_L2SG_RSRFQ_0006.h5	H5T_C_S1	
251	Processing_attributes														Input File Name 154	GC1SG1_20180806D01D_T0711_L2SG_RSRFQ_0006.h5	H5T_C_S1	
252	Processing_attributes														Input File Name 155	GC1SG1_20180806D01D_T0712_L2SG_RSRFQ_0006.h5	H5T_C_S1	
253	Processing_attributes														Input File Name 156	GC1SG1_20180806D01D_T0716_L2SG_RSRFQ_0006.h5	H5T_C_S1	
254	Processing_attributes														Input File Name 157	GC1SG1_20180806D01D_T0717_L2SG_RSRFQ_0006.h5	H5T_C_S1	
255	Processing_attributes														Input File Name 158	GC1SG1_20180806D01D_T0718_L2SG_RSRFQ_0006.h5	H5T_C_S1	
256	Processing_attributes														Input File Name 159	GC1SG1_20180806D01D_T0719_L2SG_RSRFQ_0006.h5	H5T_C_S1	
257	Processing_attributes														Input File Name 160	GC1SG1_20180806D01D_T0720_L2SG_RSRFQ_0006.h5	H5T_C_S1	
258	Processing_attributes														Input File Name 161	GC1SG1_20180806D01D_T0721_L2SG_RSRFQ_0006.h5	H5T_C_S1	
259	Processing_attributes														Input File Name 162	GC1SG1_20180806D01D_T0722_L2SG_RSRFQ_0006.h5	H5T_C_S1	
260	Processing_attributes														Input File Name 163	GC1SG1_20180806D01D_T0723_L2SG_RSRFQ_0006.h5	H5T_C_S1	
261	Processing_attributes														Input File Name 164	GC1SG1_20180806D01D_T0724_L2SG_RSRFQ_0006.h5	H5T_C_S1	
262	Processing_attributes														Input File Name 165	GC1SG1_20180806D01D_T0725_L2SG_RSRFQ_0006.h5	H5T_C_S1	
263	Processing_attributes														Input File Name 166	GC1SG1_20180806D01D_T0726_L2SG_RSRFQ_0006.h5	H5T_C_S1	
264	Processing_attributes														Input File Name 167	GC1SG1_20180806D01D_T0727_L2SG_RSRFQ_0006.h5	H5T_C_S1	
265	Processing_attributes														Input File Name 168	GC1SG1_20180806D01D_T0728_L2SG_RSRFQ_0006.h5	H5T_C_S1	
266	Processing_attributes														Input File Name 169	GC1SG1_20180806D01D_T0729_L2SG_RSRFQ_0006.h5	H5T_C_S1	
267	Processing_attributes														Input File Name 170	GC1SG1_20180806D01D_T0730_L2SG_RSRFQ_0006.h5	H5T_C_S1	
268	Processing_attributes														Input File Name 171	GC1SG1_20180806D01D_T0731_L2SG_RSRFQ_0006.h5	H5T_C_S1	
269	Processing_attributes														Input File Name 172	GC1SG1_20180806D01D_T0732_L2SG_RSRFQ_0006.h5	H5T_C_S1	
270	Processing_attributes														Input File Name 173	GC1SG1_20180806D01D_T0801_L2SG_RSRFQ_0006.h5	H5T_C_S1	
271	Processing_attributes														Input File Name 174	GC1SG1_20180806D01D_T0807_L2SG_RSRFQ_0006.h5	H5T_C_S1	
272	Processing_attributes														Input File Name 175	GC1SG1_20180806D01D_T0807_L2SG_RSRFQ_0006.h5	H5T_C_S1	
273	Processing_attributes														Input File Name 176	GC1SG1_20180806D01D_T0808_L2SG_RSRFQ_0006.h5	H5T_C_S1	
274	Processing_attributes														Input File Name 177	GC1SG1_20180806D01D_T0809_L2SG_RSRFQ_0006.h5	H5T_C_S1	
275	Processing_attributes														Input File Name 178	GC1SG1_20180806D01D_T0810_L2SG_RSRFQ_0006.h5	H5T_C_S1	
276	Processing_attributes														Input File Name 179	GC1SG1_20180806D01D_T0811_L2SG_RSRFQ_0006.h5	H5T_C_S1	
277	Processing_attributes														Input File Name 180	GC1SG1_20180806D01D_T0812_L2SG_RSRFQ_0006.h5	H5T_C_S1	
278	Processing_attributes														Input File Name 181	GC1SG1_20180806D01D_T0813_L2SG_RSRFQ_0006.h5	H5T_C_S1	
279	Processing_attributes														Input File Name 182	GC1SG1_20180806D01D_T0814_L2SG_RSRFQ_0006.h5	H5T_C_S1	
280	Processing_attributes														Input File Name 183	GC1SG1_20180806D01D_T0815_L2SG_RSRFQ_0006.h5	H5T_C_S1	
281	Processing_attributes														Input File Name 184	GC1SG1_20180806D01D_T0816_L2SG_RSRFQ_0006.h5	H5T_C_S1	
282	Processing_attributes														Input File Name 185	GC1SG1_20180806D01D_T0817_L2SG_RSRFQ_0006.h5	H5T_C_S1	
283	Processing_attributes														Input File Name 186	GC1SG1_20180806D01D_T0818_L2SG_RSRFQ_0006.h5	H5T_C_S1	
284	Processing_attributes														Input File Name 187	GC1SG1_20180806D01D_T0819_L2SG_RSRFQ_0006.h5	H5T_C_S1	
285	Processing_attributes														Input File Name 188	GC1SG1_20180806D01D_T0820_L2SG_RSRFQ_0006.h5	H5T_C_S1	
286	Processing_attributes														Input File Name 189	GC1SG1_20180806D01D_T0821_L2SG_RSRFQ_0006.h5	H5T_C_S1	
287	Processing_attributes														Input File Name 190	GC1SG1_20180806D01D_T0822_L2SG_RSRFQ_0006.h5	H5T_C_S1	
288	Processing_attributes														Input File Name 191	GC1SG1_20180806D01D_T0823_L2SG_RSRFQ_0006.h5	H5T_C_S1	
289	Processing_attributes														Input File Name 192	GC1SG1_20180806D01D_T0824_L2SG_RSRFQ_0006.h5	H5T_C_S1	
290	Processing_attributes														Input File Name 193	GC1SG1_20180806D01D_T0825_L2SG_RSRFQ_0006.h5	H5T_C_S1	
291	Processing_attributes														Input File Name 194	GC1SG1_20180806D01D_T0826_L2SG_RSRFQ_0006.h5	H5T_C_S1	
292	Processing_attributes														Input File Name 195	GC1SG1_20180806D01D_T0827_L2SG_RSRFQ_0006.h5	H5T_C_S1	
293	Processing_attributes														Input File Name 196	GC1SG1_20180806D01D_T0828_L2SG_RSRFQ_0006.h5	H5T_C_S1	
294	Processing_attributes														Input File Name 197	GC1SG1_20180806D01D_T0829_L2SG_RSRFQ_0006.h5	H5T_C_S1	
295	Processing_attributes														Input File Name 198	GC1SG1_20180806D01D_T0830_L2SG_RSRFQ_0006.h5	H5T_C_S1	
296	Processing_attributes														Input File Name 199	GC1SG1_20180806D01D_T0831_L2SG_RSRFQ_0006.h5	H5T_C_S1	
297	Processing_attributes														Input File Name 200	GC1SG1_20180806D01D_T0832_L2SG_RSRFQ_0006.h5	H5T_C_S1	
298	Processing_attributes														Input File Name 201	GC1SG1_20180806D01D_T0900_L2SG_RSRFQ_0006.h5	H5T_C_S1	
299	Processing_attributes														Input File Name 202	GC1SG1_20180806D01D_T0901_L2SG_RSRFQ_0006.h5	H5T_C_S1	
300	Processing_attributes														Input File Name 203	GC1SG1_20180806D01D_T0908_L2SG_RSRFQ_0006.h5	H5T_C_S1	
301	Processing_attributes														Input File Name 204	GC1SG1_20180806D01D_T0909_L2SG_RSRFQ_0006.h5	H5T_C_S1	
302	Processing_attributes														Input File Name 205	GC1SG1_20180806D01D_T0910_L2SG_RSRFQ_0006.h5	H5T_C_S1	
303	Processing_attributes														Input File Name 206	GC1SG1_20180806D01D_T0911_L2SG_RSRFQ_0006.h5	H5T_C_S1	
304	Processing_attributes														Input File Name 207	GC1SG1_20180806D01D_T0912_L2SG_RSRFQ_0006.h5	H5T_C_S1	
305	Processing_attributes														Input File Name 208	GC1SG1_20180806D01D_T0913_L2SG_RSRFQ_0006.h5	H5T_C_S1	
306	Processing_attributes														Input File Name 209	GC1SG1_20180806D01D_T0914_L2SG_RSRFQ_0006.h5	H5T_C_S1	
307	Processing_attributes														Input File Name 210	GC1SG1_20180806D01D_T0915_L2SG_RSRFQ_0006.h5	H5T_C_S1	
308	Processing_attributes														Input File Name 211	GC1SG1_20180806D01D_T0916_L2SG_RSRFQ_0006.h5	H5T_C_S1	
309	Processing_attributes														Input File Name 212	GC1SG1_20180806D01D_T0917_L2SG_RSRFQ_0006.h5	H5T_C_S1	
310	Processing_attributes														Input File Name 213	GC1SG1_20180806D01D_T0918_L2SG_RSRFQ_0006.h5	H5T_C_S1	
311	Processing_attributes														Input File Name 214	GC1SG1_20180806D01D_T0919_L2SG_RSRFQ_0006.h5	H5T_C_S1	
312	Processing_attributes														Input File Name 215	GC1SG1_20180806D01D_T0920_L2SG_RSRFQ_0006.h5	H5T_C_S1	
313	Processing_attributes														Input File Name 216	GC1SG1_20180806D01D_T0921_L2SG_RSRFQ_0006.h5	H5T_C_S1	
314	Processing_attributes														Input File Name 217	GC1SG1_20180806D01D_T0922_L2SG_RSRFQ_0006.h5	H5T_C_S1	
315	Processing_attributes														Input File Name 218	GC1SG1_20180806D01D_T0923_L2SG_RSRFQ_0006.h5	H5T_C_S1	
316	Processing_attributes														Input File Name 219	GC1SG1_20180806D01D_T0924_L2SG_RSRFQ_0006.h5	H5T_C_S1	
317	Processing_attributes														Input File Name 220	GC1SG1_20180806D01D_T0925_L2SG_RSRFQ_0006.h5	H5T_C_S1	
318	Processing_attributes														Input File Name 221	GC1SG1_20180806D01D_T0926_L2SG_RSRFQ_0006.h5	H5T_C_S1	
319	Processing_attributes														Input File Name 222	GC1SG1_20180806D01D_T0927_L2SG_RSRFQ_0006.h5	H5T_C_S1	
320	Processing_attributes														Input File Name 223	GC1SG1_20180806D01D_T0928_L2SG_RSRFQ_0006.h5	H5T_C_S1	
321	Processing_attributes														Input File Name 224	GC1SG1_20180806D01D_T0929_L2SG_RSRFQ_0006.h5	H5T_C_S1	
322	Processing_attributes														Input File Name 225	GC1SG1_20180806D01D_T0930_L2SG_RSRFQ_0006.h5	H5T_C_S1	
323	Processing_attributes														Input File Name 226	GC1SG1_20180806D01D_T0931_L2SG_RSRFQ_0006.h5	H5T_C_S1	
324	Processing_attributes														Input File Name 227	GC1SG1_20180806D01D_T0932_L2SG_RSRFQ_0006.h5	H5T_C_S1	
325	Processing_attributes														Input File Name 228	GC1SG1_20180806D01D_T0933_L2SG_RSRFQ_0006.h5	H5T_C_S1	
326	Processing_attributes														Input File Name 229	GC1SG1_20180806D01D_T0934_L2SG_RSRFQ_0006.h5	H5T_C_S1	
327	Processing_attributes														Input File Name 230	GC1SG1_20180806D01D_T1000_L2SG_RSRFQ_0006.h5	H5T_C_S1	
328	Processing_attributes														Input File Name 231	GC1SG1_20180806D01D_T1001_L2SG_RSRFQ_0006.h5	H5T_C_S1	
329	Processing_attributes														Input File Name 232	GC1SG1_20180806D01D_T1002_L2SG_RSRFQ_0006.h5	H5T_C_S1	
330	Processing_attributes														Input File Name 233	GC1SG1_20180806D01D_T1010_L2SG_RSRFQ_0006.h5	H5T_C_S1	
331	Processing_attributes														Input File Name 234	GC1SG1_20180806D01D_T1011_L2SG_RSRFQ_0006.h5	H5T_C_S1	
332	Processing_attributes														Input File Name 235	GC1SG1_20180806D01D_T1012_L2SG_RSRFQ_0006.h5	H5T_C_S1	
333	Processing_attributes														Input File Name 236	GC1SG1_20180806D01D_T1013_L2SG_RSRFQ_0006.h5	H5T_C_S1	
334	Processing_attributes														Input File Name 237	GC1SG1_20180806D01D_T1014_L2SG_RSRFQ_0006.h5	H5T_C_S1	
335	Processing_attributes														Input File Name 238	GC1SG1_20180806D01D_T1018_L2SG_RSRFQ_0006.h5	H5T_C_S1	
336	Processing_attributes														Input File Name 239	GC1SG1_20180806D01D_T1019_L2SG_RSRFQ_0006.h5	H5T_C_S1	
337	Processing_attributes														Input File Name 240	GC1SG1_20180806D01D_T1020_L2SG_RSRFQ_0006.h5	H5T_C_S1	
338	Processing_attributes														Input File Name 241	GC1SG1_20180806D01D_T1021_L2SG_RSRFQ_0006.h5	H5T_C_S1	
339	Processing_attributes														Input File Name 242	GC1SG1_20180806D01D_T1022_L2SG_RSRFQ_0006.h5	H5T_C_S1	
340	Processing_attributes														Input File Name 243	GC1SG1_20180806D01D_T1023_L2SG_RSRFQ_0006.h5	H5T_C_S1	
341	Processing_attributes														Input File Name 244	GC1SG1_20180806D01D_T1024_L2SG_RSRFQ_0006.h5	H5T_C_S1	
342	Processing_attributes														Input File Name 245	GC1SG1_20180806D01D_T1027_L2SG_RSRFQ_0006.h5	H5T_C_S1	
343	Processing_attributes														Input File Name 246	GC1SG1_20180806D01D_T1028_L2SG_RSRFQ_0006.h5	H5T_C_S1	
344	Processing_attributes														Input File Name 247	GC1SG1_20180806D01D_T1029_L2SG_RSRFQ_0006.h5	H5T_C_S1	
345	Processing_attributes														Input File Name 248	GC1SG1_20180806D01D_T1030_L2SG_RSRFQ_0006.h5	H5T_C_S1	
346	Processing_attributes														Input File Name 249	GC1SG1_20180806D01D_T1031_L2SG_RSRFQ_0006.h5	H5T_C_S1	
347	Processing_attributes														Input File Name 250	GC1SG1_20180806D01D_T1032_L2SG_RSRFQ_0006.h5	H5T_C_S1	
348	Processing_attributes														Input File Name 251	GC1SG1_20180806D01D_T1033_L2SG_RSRFQ_0006.h5	H5T_C_S1	
349	Processing_attributes														Input File Name 252	GC1SG1_20180806D01D_T1034_L2SG_RSRFQ_0006.h5	H5T_C_S1	
350	Processing_attributes														Input File Name 253	GC1SG1_20180806D01D_T1101_L2SG_RSRFQ_0006.h5	H5T_C_S1	
351	Processing_attributes														Input File Name 254	GC1SG1_20180806D01D_T1102_L2SG_RSRFQ_0006.h5	H5T_C_S1	
352	Processing_attributes														Input File Name 255	GC1SG1_20180806D01D_T1103_L2SG_RSRFQ_0006.h5	H5T_C_S1	
353	Processing_attributes														Input File Name 256	GC1SG1_20180806D01D_T1110_L2SG_RSRFQ_0006.h5	H5T_C_S1	
354	Processing_attributes														Input File Name 257	GC1SG1_20180806D01D_T1111_L2SG_RSRFQ_0006.h5	H5T_C_S1	
355	Processing_attributes														Input File Name 258	GC1SG1_20180806D01D_T1112_L2SG_RSRFQ_0006.h5	H5T_C_S1	
356	Processing_attributes														Input File Name 259	GC1SG1_20180806D01D_T1113_L2SG_RSRFQ_0006.h5	H5T_C_S1	
357	Processing_attributes														Input File Name 260	GC1SG1_20180806D01D_T1114_L2SG_RSRFQ_0006.h5	H5T_C_S1	
358	Processing_attributes														Input File Name 261	GC1SG1_20180806D01D_T1118_L2SG_RSRFQ_0006.h5	H5T_C_S1	
359	Processing_attributes														Input File Name 262	GC1SG1_20180806D01D_T1119_L2SG_RSRFQ_0006.h5	H5T_C_S1	
360	Processing_attributes														Input File Name 263	GC1SG1_20180806D01D_T1120_L2SG_RSRFQ_0006.h5	H5T_C_S1	

No.	Group	Dataset	Dataset Description	Type	1Dim	2Dim	3Dim	4Dim	Compress	Compress Lv.	Chunk1Dim	Chunk2Dim	Chunk3Dim	Chunk4Dim	Attribute	Attribute Value	Attribute type	Attribute Note
361	Processing_attributes														Input File Name 264	GC1SG1_20180806D01D_T1121_L2SG_RSRFQ_0006.h5	H5T_C_S1	
362	Processing_attributes														Input File Name 265	GC1SG1_20180806D01D_T1122_L2SG_RSRFQ_0006.h5	H5T_C_S1	
363	Processing_attributes														Input File Name 266	GC1SG1_20180806D01D_T1123_L2SG_RSRFQ_0006.h5	H5T_C_S1	
364	Processing_attributes														Input File Name 267	GC1SG1_20180806D01D_T1127_L2SG_RSRFQ_0006.h5	H5T_C_S1	
365	Processing_attributes														Input File Name 268	GC1SG1_20180806D01D_T1128_L2SG_RSRFQ_0006.h5	H5T_C_S1	
366	Processing_attributes														Input File Name 269	GC1SG1_20180806D01D_T1129_L2SG_RSRFQ_0006.h5	H5T_C_S1	
367	Processing_attributes														Input File Name 270	GC1SG1_20180806D01D_T1130_L2SG_RSRFQ_0006.h5	H5T_C_S1	
368	Processing_attributes														Input File Name 271	GC1SG1_20180806D01D_T1131_L2SG_RSRFQ_0006.h5	H5T_C_S1	
369	Processing_attributes														Input File Name 272	GC1SG1_20180806D01D_T1132_L2SG_RSRFQ_0006.h5	H5T_C_S1	
370	Processing_attributes														Input File Name 273	GC1SG1_20180806D01D_T1133_L2SG_RSRFQ_0006.h5	H5T_C_S1	
371	Processing_attributes														Input File Name 274	GC1SG1_20180806D01D_T1202_L2SG_RSRFQ_0006.h5	H5T_C_S1	
372	Processing_attributes														Input File Name 275	GC1SG1_20180806D01D_T1203_L2SG_RSRFQ_0006.h5	H5T_C_S1	
373	Processing_attributes														Input File Name 276	GC1SG1_20180806D01D_T1204_L2SG_RSRFQ_0006.h5	H5T_C_S1	
374	Processing_attributes														Input File Name 277	GC1SG1_20180806D01D_T1205_L2SG_RSRFQ_0006.h5	H5T_C_S1	
375	Processing_attributes														Input File Name 278	GC1SG1_20180806D01D_T1210_L2SG_RSRFQ_0006.h5	H5T_C_S1	
376	Processing_attributes														Input File Name 279	GC1SG1_20180806D01D_T1211_L2SG_RSRFQ_0006.h5	H5T_C_S1	
377	Processing_attributes														Input File Name 280	GC1SG1_20180806D01D_T1212_L2SG_RSRFQ_0006.h5	H5T_C_S1	
378	Processing_attributes														Input File Name 281	GC1SG1_20180806D01D_T1213_L2SG_RSRFQ_0006.h5	H5T_C_S1	
379	Processing_attributes														Input File Name 282	GC1SG1_20180806D01D_T1214_L2SG_RSRFQ_0006.h5	H5T_C_S1	
380	Processing_attributes														Input File Name 283	GC1SG1_20180806D01D_T1218_L2SG_RSRFQ_0006.h5	H5T_C_S1	
381	Processing_attributes														Input File Name 284	GC1SG1_20180806D01D_T1219_L2SG_RSRFQ_0006.h5	H5T_C_S1	
382	Processing_attributes														Input File Name 285	GC1SG1_20180806D01D_T1220_L2SG_RSRFQ_0006.h5	H5T_C_S1	
383	Processing_attributes														Input File Name 286	GC1SG1_20180806D01D_T1221_L2SG_RSRFQ_0006.h5	H5T_C_S1	
384	Processing_attributes														Input File Name 287	GC1SG1_20180806D01D_T1222_L2SG_RSRFQ_0006.h5	H5T_C_S1	
385	Processing_attributes														Input File Name 288	GC1SG1_20180806D01D_T1223_L2SG_RSRFQ_0006.h5	H5T_C_S1	
386	Processing_attributes														Input File Name 289	GC1SG1_20180806D01D_T1226_L2SG_RSRFQ_0006.h5	H5T_C_S1	
387	Processing_attributes														Input File Name 290	GC1SG1_20180806D01D_T1227_L2SG_RSRFQ_0006.h5	H5T_C_S1	
388	Processing_attributes														Input File Name 291	GC1SG1_20180806D01D_T1228_L2SG_RSRFQ_0006.h5	H5T_C_S1	
389	Processing_attributes														Input File Name 292	GC1SG1_20180806D01D_T1229_L2SG_RSRFQ_0006.h5	H5T_C_S1	
390	Processing_attributes														Input File Name 293	GC1SG1_20180806D01D_T1230_L2SG_RSRFQ_0006.h5	H5T_C_S1	
391	Processing_attributes														Input File Name 294	GC1SG1_20180806D01D_T1231_L2SG_RSRFQ_0006.h5	H5T_C_S1	
392	Processing_attributes														Input File Name 295	GC1SG1_20180806D01D_T1232_L2SG_RSRFQ_0006.h5	H5T_C_S1	
393	Processing_attributes														Input File Name 296	GC1SG1_20180806D01D_T1233_L2SG_RSRFQ_0006.h5	H5T_C_S1	
394	Processing_attributes														Input File Name 297	GC1SG1_20180806D01D_T1304_L2SG_RSRFQ_0006.h5	H5T_C_S1	
395	Processing_attributes														Input File Name 298	GC1SG1_20180806D01D_T1305_L2SG_RSRFQ_0006.h5	H5T_C_S1	
396	Processing_attributes														Input File Name 299	GC1SG1_20180806D01D_T1306_L2SG_RSRFQ_0006.h5	H5T_C_S1	
397	Processing_attributes														Input File Name 300	GC1SG1_20180806D01D_T1311_L2SG_RSRFQ_0006.h5	H5T_C_S1	
398	Processing_attributes														Input File Name 301	GC1SG1_20180806D01D_T1312_L2SG_RSRFQ_0006.h5	H5T_C_S1	
399	Processing_attributes														Input File Name 302	GC1SG1_20180806D01D_T1313_L2SG_RSRFQ_0006.h5	H5T_C_S1	
400	Processing_attributes														Input File Name 303	GC1SG1_20180806D01D_T1314_L2SG_RSRFQ_0006.h5	H5T_C_S1	
401	Processing_attributes														Input File Name 304	GC1SG1_20180806D01D_T1315_L2SG_RSRFQ_0006.h5	H5T_C_S1	
402	Processing_attributes														Input File Name 305	GC1SG1_20180806D01D_T1318_L2SG_RSRFQ_0006.h5	H5T_C_S1	
403	Processing_attributes														Input File Name 306	GC1SG1_20180806D01D_T1319_L2SG_RSRFQ_0006.h5	H5T_C_S1	
404	Processing_attributes														Input File Name 307	GC1SG1_20180806D01D_T1320_L2SG_RSRFQ_0006.h5	H5T_C_S1	
405	Processing_attributes														Input File Name 308	GC1SG1_20180806D01D_T1321_L2SG_RSRFQ_0006.h5	H5T_C_S1	
406	Processing_attributes														Input File Name 309	GC1SG1_20180806D01D_T1322_L2SG_RSRFQ_0006.h5	H5T_C_S1	
407	Processing_attributes														Input File Name 310	GC1SG1_20180806D01D_T1326_L2SG_RSRFQ_0006.h5	H5T_C_S1	
408	Processing_attributes														Input File Name 311	GC1SG1_20180806D01D_T1327_L2SG_RSRFQ_0006.h5	H5T_C_S1	
409	Processing_attributes														Input File Name 312	GC1SG1_20180806D01D_T1328_L2SG_RSRFQ_0006.h5	H5T_C_S1	
410	Processing_attributes														Input File Name 313	GC1SG1_20180806D01D_T1329_L2SG_RSRFQ_0006.h5	H5T_C_S1	
411	Processing_attributes														Input File Name 314	GC1SG1_20180806D01D_T1330_L2SG_RSRFQ_0006.h5	H5T_C_S1	
412	Processing_attributes														Input File Name 315	GC1SG1_20180806D01D_T1331_L2SG_RSRFQ_0006.h5	H5T_C_S1	
413	Processing_attributes														Input File Name 316	GC1SG1_20180806D01D_T1406_L2SG_RSRFQ_0006.h5	H5T_C_S1	
414	Processing_attributes														Input File Name 317	GC1SG1_20180806D01D_T1407_L2SG_RSRFQ_0006.h5	H5T_C_S1	
415	Processing_attributes														Input File Name 318	GC1SG1_20180806D01D_T1408_L2SG_RSRFQ_0006.h5	H5T_C_S1	
416	Processing_attributes														Input File Name 319	GC1SG1_20180806D01D_T1409_L2SG_RSRFQ_0006.h5	H5T_C_S1	
417	Processing_attributes														Input File Name 320	GC1SG1_20180806D01D_T1412_L2SG_RSRFQ_0006.h5	H5T_C_S1	
418	Processing_attributes														Input File Name 321	GC1SG1_20180806D01D_T1413_L2SG_RSRFQ_0006.h5	H5T_C_S1	
419	Processing_attributes														Input File Name 322	GC1SG1_20180806D01D_T1414_L2SG_RSRFQ_0006.h5	H5T_C_S1	
420	Processing_attributes														Input File Name 323	GC1SG1_20180806D01D_T1415_L2SG_RSRFQ_0006.h5	H5T_C_S1	
421	Processing_attributes														Input File Name 324	GC1SG1_20180806D01D_T1416_L2SG_RSRFQ_0006.h5	H5T_C_S1	
422	Processing_attributes														Input File Name 325	GC1SG1_20180806D01D_T1421_L2SG_RSRFQ_0006.h5	H5T_C_S1	
423	Processing_attributes														Input File Name 326	GC1SG1_20180806D01D_T1425_L2SG_RSRFQ_0006.h5	H5T_C_S1	
424	Processing_attributes														Input File Name 327	GC1SG1_20180806D01D_T1426_L2SG_RSRFQ_0006.h5	H5T_C_S1	
425	Processing_attributes														Input File Name 328	GC1SG1_20180806D01D_T1427_L2SG_RSRFQ_0006.h5	H5T_C_S1	
426	Processing_attributes														Input File Name 329	GC1SG1_20180806D01D_T1428_L2SG_RSRFQ_0006.h5	H5T_C_S1	
427	Processing_attributes														Input File Name 330	GC1SG1_20180806D01D_T1429_L2SG_RSRFQ_0006.h5	H5T_C_S1	
428	Processing_attributes														Input File Name 331	GC1SG1_20180806D01D_T1510_L2SG_RSRFQ_0006.h5	H5T_C_S1	
429	Processing_attributes														Input File Name 332	GC1SG1_20180806D01D_T1512_L2SG_RSRFQ_0006.h5	H5T_C_S1	
430	Processing_attributes														Input File Name 333	GC1SG1_20180806D01D_T1513_L2SG_RSRFQ_0006.h5	H5T_C_S1	
431	Processing_attributes														Input File Name 334	GC1SG1_20180806D01D_T1514_L2SG_RSRFQ_0006.h5	H5T_C_S1	
432	Processing_attributes														Input File Name 335	GC1SG1_20180806D01D_T1515_L2SG_RSRFQ_0006.h5	H5T_C_S1	
433	Processing_attributes														Input File Name 336	GC1SG1_20180806D01D_T1516_L2SG_RSRFQ_0006.h5	H5T_C_S1	
434	Processing_attributes														Input File Name 337	GC1SG1_20180806D01D_T1519_L2SG_RSRFQ_0006.h5	H5T_C_S1	
435	Processing_attributes														Input File Name 338	GC1SG1_20180806D01D_T1520_L2SG_RSRFQ_0006.h5	H5T_C_S1	
436	Processing_attributes														Input File Name 339	GC1SG1_20180806D01D_T1521_L2SG_RSRFQ_0006.h5	H5T_C_S1	
437	Processing_attributes														Input File Name 340	GC1SG1_20180806D01D_T1522_L2SG_RSRFQ_0006.h5	H5T_C_S1	
438	Processing_attributes														Input File Name 341	GC1SG1_20180806D01D_T1526_L2SG_RSRFQ_0006.h5	H5T_C_S1	
439	Processing_attributes														Input File Name 342	GC1SG1_20180806D01D_T1618_L2SG_RSRFQ_0006.h5	H5T_C_S1	
440	Processing_attributes														Input File Name 343	GC1SG1_20180806D01D_T1619_L2SG_RSRFQ_0006.h5	H5T_C_S1	
441	Processing_attributes														Input File Name 344	GC1SG1_20180806D01D_T1620_L2SG_RSRFQ_0006.h5	H5T_C_S1	
442	Processing_attributes														Input File Name 345	GC1SG1_20180806D01D_T1621_L2SG_RSRFQ_0006.h5	H5T_C_S1	
443	Processing_attributes														Input File Name 346	GC1SG1_20180806D01D_T1622_L2SG_RSRFQ_0006.h5	H5T_C_S1	
444	Processing_attributes														Input File Name 347	GC1SG1_20180806D01D_T1719_L2SG_RSRFQ_0006.h5	H5T_C_S1	

No.	Group	Dataset	Dataset Description	Type	1Dim	2Dim	3Dim	4Dim	Compress	Compress Lv.	Chunk1Dim	Chunk2Dim	Chunk3Dim	Chunk4Dim	Attribute	Attribute Value	Attribute type	Attribute Note
1	Geometry_data														Grid_interval	0.0416667	H5T_IEEE_F32LE	
2	Geometry_data														Grid_interval_unit	deg	H5T_C_S1	
3	Geometry_data														Image_projection	Non-map projected one dimensional array. Bin height is 1/[Grid_interval] deg. and bin width depends on its latitude (1/[Grid_interval]/cos(lat.) deg.). The area of each bin is equal. The bin is started from -180 deg. longitude to eastbound and from -90 deg. latitude (south) to 90 deg. (north).	H5T_C_S1	
4	Geometry_data														Number_of_bins	23761676	H5T_STD_I32LE	
5	Geometry_data														Lower_left_latitude	-90.0	H5T_IEEE_F32LE	
6	Geometry_data														Lower_left_longitude	-180.0	H5T_IEEE_F32LE	
7	Geometry_data														Lower_right_latitude	-90.0	H5T_IEEE_F32LE	
8	Geometry_data														Lower_right_longitude	180.0	H5T_IEEE_F32LE	
9	Geometry_data														Upper_left_latitude	90.0	H5T_IEEE_F32LE	
10	Geometry_data														Upper_left_longitude	-180.0	H5T_IEEE_F32LE	
11	Geometry_data														Upper_right_latitude	90.0	H5T_IEEE_F32LE	
12	Geometry_data														Upper_right_longitude	180.0	H5T_IEEE_F32LE	
13	Global_attributes														Algorithm_depelopper	Japan Aerospace Exploration Agency (JAXA)	H5T_C_S1	
14	Global_attributes														Dataset_description	Level-3 daily spatial binning file of Rs_VN11	H5T_C_S1	
15	Global_attributes														Product_file_name	GC1SG1_20180806D01D_X0000_3BSG_RV11F_0100.h5	H5T_C_S1	
16	Global_attributes														Product_level	Level-3	H5T_C_S1	
17	Global_attributes														Product_name	Level-3 spatial binned parameters	H5T_C_S1	
18	Global_attributes														Product_version	0100	H5T_C_S1	
19	Global_attributes														Satellite	Global Change Observation Mission - Climate (GCOM-C)	H5T_C_S1	
20	Global_attributes														Sensor	Second-generation Global Imager (SGLI)	H5T_C_S1	
21	Global_attributes														Algorithm_version	1.00	H5T_C_S1	
22	Global_attributes														Parameter_version	001.00	H5T_C_S1	
23	Global_attributes														Image_start_time	20180806 00:00:00.000	H5T_C_S1	
24	Global_attributes														Image_end_time	20180806 23:29:42.000	H5T_C_S1	
25	Image_data														Grid_interval	0.0416667	H5T_IEEE_F32LE	
26	Image_data														Grid_interval_unit	deg	H5T_C_S1	
27	Image_data														Image_projection	Non-map projected one dimensional array. Bin height is 1/[Grid_interval] deg. and bin width depends on its latitude (1/[Grid_interval]/cos(lat.) deg.). The area of each bin is equal. The bin is started from -180 deg. longitude to eastbound and from -90 deg. latitude (south) to 90 deg. (north).	H5T_C_S1	
28	Image_data														Number_of_bins	23761676	H5T_STD_I32LE	
29	Image_data														Lower_left_latitude	-90.0	H5T_IEEE_F32LE	
30	Image_data														Lower_left_longitude	-180.0	H5T_IEEE_F32LE	
31	Image_data														Lower_right_latitude	-90.0	H5T_IEEE_F32LE	
32	Image_data														Lower_right_longitude	180.0	H5T_IEEE_F32LE	
33	Image_data														Upper_left_latitude	90.0	H5T_IEEE_F32LE	
34	Image_data														Upper_left_longitude	-180.0	H5T_IEEE_F32LE	
35	Image_data														Upper_right_latitude	90.0	H5T_IEEE_F32LE	
36	Image_data														Upper_right_longitude	180.0	H5T_IEEE_F32LE	
37	Image_data	Rs_VN11_AVE		H5T_STD_U16LE	23761676				gzip	4	23761676				Error_DN	65535	H5T_STD_U16LE	
38	Image_data	Rs_VN11_AVE		H5T_STD_U16LE	23761676				gzip	4	23761676				Data_description	Average of Rs_VN11 parameter (spatial statistics)	H5T_C_S1	
39	Image_data	Rs_VN11_AVE		H5T_STD_U16LE	23761676				gzip	4	23761676				Maximum_valid_DN	65534	H5T_STD_U16LE	
40	Image_data	Rs_VN11_AVE		H5T_STD_U16LE	23761676				gzip	4	23761676				Minimum_valid_DN	0	H5T_STD_U16LE	
41	Image_data	Rs_VN11_AVE		H5T_STD_U16LE	23761676				gzip	4	23761676				Offset	0.0	H5T_IEEE_F32LE	
42	Image_data	Rs_VN11_AVE		H5T_STD_U16LE	23761676				gzip	4	23761676				Slope	0.0001	H5T_IEEE_F32LE	
43	Image_data	Rs_VN11_AVE		H5T_STD_U16LE	23761676				gzip	4	23761676				Unit	NA	H5T_C_S1	
44	Image_data	Rs_VN11_Date		H5T_STD_U8LE	23761676				gzip	4	23761676				Data_description	Date information employed in the statistics. (Always 1 for this 3BSG-daily product)	H5T_C_S1	
45	Image_data	Rs_VN11_Date		H5T_STD_U8LE	23761676				gzip	4	23761676				Error_DN	255	H5T_STD_U8LE	
46	Image_data	Rs_VN11_Date		H5T_STD_U8LE	23761676				gzip	4	23761676				Maximum_valid_DN	254	H5T_STD_U16LE	
47	Image_data	Rs_VN11_Date		H5T_STD_U8LE	23761676				gzip	4	23761676				Minimum_valid_DN	0	H5T_STD_U16LE	
48	Image_data	Rs_VN11_Date		H5T_STD_U8LE	23761676				gzip	4	23761676				Offset	0.0	H5T_IEEE_F32LE	
49	Image_data	Rs_VN11_Date		H5T_STD_U8LE	23761676				gzip	4	23761676				Slope	1.0	H5T_IEEE_F32LE	
50	Image_data	Rs_VN11_Date		H5T_STD_U8LE	23761676				gzip	4	23761676				Unit	day	H5T_C_S1	
51	Image_data	Rs_VN11_MAX		H5T_STD_U16LE	23761676				gzip	4	23761676				Data_description	Maximum of Rs_VN11 parameter (spatial statistics)	H5T_C_S1	
52	Image_data	Rs_VN11_MAX		H5T_STD_U16LE	23761676				gzip	4	23761676				Error_DN	65535	H5T_STD_U16LE	
53	Image_data	Rs_VN11_MAX		H5T_STD_U16LE	23761676				gzip	4	23761676				Maximum_valid_DN	65534	H5T_STD_U16LE	
54	Image_data	Rs_VN11_MAX		H5T_STD_U16LE	23761676				gzip	4	23761676				Minimum_valid_DN	0	H5T_STD_U16LE	
55	Image_data	Rs_VN11_MAX		H5T_STD_U16LE	23761676				gzip	4	23761676				Offset	0.0	H5T_IEEE_F32LE	
56	Image_data	Rs_VN11_MAX		H5T_STD_U16LE	23761676				gzip	4	23761676				Slope	0.0001	H5T_IEEE_F32LE	
57	Image_data	Rs_VN11_MAX		H5T_STD_U16LE	23761676				gzip	4	23761676				Unit	NA	H5T_C_S1	
58	Image_data	Rs_VN11_MIN		H5T_STD_U16LE	23761676				gzip	4	23761676				Data_description	Minimum of Rs_VN11 parameter (spatial statistics)	H5T_C_S1	
59	Image_data	Rs_VN11_MIN		H5T_STD_U16LE	23761676				gzip	4	23761676				Error_DN	65535	H5T_STD_U16LE	
60	Image_data	Rs_VN11_MIN		H5T_STD_U16LE	23761676				gzip	4	23761676				Maximum_valid_DN	65534	H5T_STD_U16LE	
61	Image_data	Rs_VN11_MIN		H5T_STD_U16LE	23761676				gzip	4	23761676				Minimum_valid_DN	0	H5T_STD_U16LE	
62	Image_data	Rs_VN11_MIN		H5T_STD_U16LE	23761676				gzip	4	23761676				Offset	0.0	H5T_IEEE_F32LE	
63	Image_data	Rs_VN11_MIN		H5T_STD_U16LE	23761676				gzip	4	23761676				Slope	0.0001	H5T_IEEE_F32LE	
64	Image_data	Rs_VN11_MIN		H5T_STD_U16LE	23761676				gzip	4	23761676				Unit	NA	H5T_C_S1	
65	Image_data	Rs_VN11_Ninput		H5T_STD_U16LE	23761676				gzip	4	23761676				Data_description	The number of input data	H5T_C_S1	
66	Image_data	Rs_VN11_Ninput		H5T_STD_U16LE	23761676				gzip	4	23761676				Error_DN	65535	H5T_STD_U16LE	
67	Image_data	Rs_VN11_Ninput		H5T_STD_U16LE	23761676				gzip	4	23761676				Maximum_valid_DN	347	H5T_STD_U16LE	
68	Image_data	Rs_VN11_Ninput		H5T_STD_U16LE	23761676				gzip	4	23761676				Minimum_valid_DN	0	H5T_STD_U16LE	
69	Image_data	Rs_VN11_Ninput		H5T_STD_U16LE	23761676				gzip	4	23761676				Offset	0.0	H5T_IEEE_F32LE	
70	Image_data	Rs_VN11_Ninput		H5T_STD_U16LE	23761676				gzip	4	23761676				Slope	1.0	H5T_IEEE_F32LE	
71	Image_data	Rs_VN11_Ninput		H5T_STD_U16LE	23761676				gzip	4	23761676				Unit	NA	H5T_C_S1	
72	Image_data	Rs_VN11_Nused		H5T_STD_U16LE	23761676				gzip	4	23761676				Data_description	The number of data used in the statistics	H5T_C_S1	
73	Image_data	Rs_VN11_Nused		H5T_STD_U16LE	23761676				gzip	4	23761676				Error_DN	65535	H5T_STD_U16LE	
74	Image_data	Rs_VN11_Nused		H5T_STD_U16LE	23761676				gzip	4	23761676				Maximum_valid_DN	347	H5T_STD_U16LE	
75	Image_data	Rs_VN11_Nused		H5T_STD_U16LE	23761676				gzip	4	23761676				Minimum_valid_DN	0	H5T_STD_U16LE	
76	Image_data	Rs_VN11_Nused		H5T_STD_U16LE	23761676				gzip	4	23761676				Offset	0.0	H5T_IEEE_F32LE	
77	Image_data	Rs_VN11_Nused		H5T_STD_U16LE	23761676				gzip	4	23761676				Slope	1.0	H5T_IEEE_F32LE	
78	Image_data	Rs_VN11_Nused		H5T_STD_U16LE	23761676				gzip	4	23761676				Unit	NA	H5T_C_S1	
79	Image_data	Rs_VN11_QA_flag		H5T_STD_U8LE	23761676				gzip	4	23761676				Data_description	QA information flag ([bit field 1-0]: water(land frac.=0%)=00, mostly water(0<land frac.<50%)=01, mostly coastal(50<land frac.<100%)=10, land(land frac=100%)=11. If no input data available, all bit fields are set to 1 (i.e., flag value = 255). If pixel value in l2 data is Error_DN, flag value = 254)	H5T_C_S1	
80	Image_data	Rs_VN11_QA_flag		H5T_STD_U8LE	23761676				gzip	4	23761676				Error_DN	255	H5T_STD_U8LE	
81	Image_data	Rs_VN11_QA_flag		H5T_STD_U8LE	23761676				gzip	4	23761676				Maximum_valid_DN	253	H5T_STD_U16LE	
82	Image_data	Rs_VN11_QA_flag		H5T_STD_U8LE	23761676				gzip	4	23761676				Minimum_valid_DN	0	H5T_STD_U16LE	
83	Image_data	Rs_VN11_QA_flag		H5T_STD_U8LE	23761676				gzip	4	23761676				Offset	0.0	H5T_IEEE_F32LE	
84	Image_data	Rs_VN11_QA_flag		H5T_STD_U8LE	23761676				gzip	4	23761676				Slope	1.0	H5T_IEEE_F32LE	
85	Image_data	Rs_VN11_QA_flag		H5T_STD_U8LE	23761676				gzip	4	23761676				Unit	NA	H5T_C_S1	
86	Image_data	Rs_VN11_RMS		H5T_STD_U16LE	23761676				gzip	4	23761676				Data_description	Root Mean Square of Rs_VN11 parameter (spatial statistics)	H5T_C_S1	
87	Image_data	Rs_VN11_RMS		H5T_STD_U16LE	23761676				gzip	4	23761676				Error_DN	65535	H5T_STD_U16LE	
88	Image_data	Rs_VN11_RMS		H5T_STD_U16LE	23761676				gzip	4	23761676				Maximum_valid_DN	65534	H5T_STD_U16LE	
89	Image_data	Rs_VN11_RMS		H5T_STD_U16LE	23761676				gzip	4	23761676				Minimum_valid_DN	0	H5T_STD_U16LE	
90	Image_data	Rs_VN11_RMS		H5T_STD_U16LE	23761676				gzip	4	23761676				Offset	0.0	H5T_IEEE_F32LE	
91	Image_data	Rs_VN11_RMS		H5T_STD_U16LE	23761676				gzip	4	23761676				Slope	0.0001	H5T_IEEE_F32LE	
92	Image_data	Rs_VN11_RMS		H5T_STD_U16LE	23761676				gzip	4	23761676				Unit	NA	H5T_C_S1	
93	Processing_attributes														Contact_point	JAXA/Earth Observation Research Center (EORC)	H5T_C_S1	
94	Processing_attributes														Processing_UT	20180808 06:53:43	H5T_C_S1	
95	Processing_attributes														Processing_organization	JAXA/GCOM-C science project	H5T_C_S1	
96	Processing_attributes														Processing_result	Good	H5T_C_S1	
97	Processing_attributes														Input_files		H5T_C_S1	
98	Processing_attributes														Input File Name 001	GC1SG1_20180806D01D_T0014_L2SG_RSRFQ_0006.h5	H5T_C_S1	
99	Processing_attributes														Input File Name 002	GC1SG1_20180806D01D_T0015_L2SG_RSRFQ_0006.h5	H5T_C_S1	
100	Processing_attributes														Input File Name 003	GC1SG1_20180806D01D_T0016_L2SG_RSRFQ_0006.h5	H5T_C_S1	
101	Processing_attributes														Input File Name 004	GC1SG1_20180806D01D_T0017_L2SG_RSRFQ_0006.h5	H5T_C_S1	
102	Processing_attributes														Input File Name 005	GC1SG1_20180806D01D_T0018_L2SG_RSRFQ_0006.h5	H5T_C_S1	
103	Processing_attributes														Input File Name 006	GC1SG1_20180806D01D_T0019_L2SG_RSRFQ_0006.h5	H5T_C_S1	
104	Processing_attributes														Input File Name 007	GC1SG1_20180806D01D_T0020_L2SG_RSRFQ_0006.h5	H5T_C_S1	
105	Processing_attributes														Input File Name 008	GC1SG1_20180806D01D_T0021_L2SG_RSRFQ_0006.h5	H5T_C_S1	
106	Processing_attributes														Input File Name 009	GC1SG1_20180806D01D_T0111_L2SG_RSRFQ_0006.h5	H5T_C_S1	
107	Processing_attributes														Input File Name 010	GC1SG1_20180806D01D_T0112_L2SG_RSRFQ_0006.h5	H5T_C_S1	
108	Processing_attributes														Input File Name 011	GC1SG1_20180806D01D_T0113_L2SG_RSRFQ_0006.h5	H5T_C_S1	
109	Processing_attributes														Input File Name 012	GC1SG1_20180806D01D_T0114_L2SG_RSRFQ_0006.h5	H5T_C_S1	
110	Processing_attributes														Input File Name 013	GC1SG1_20180806D01D_T0115_L2SG_RSRFQ_0006.h5	H5T_C_S1	
111	Processing_attributes														Input File Name 014	GC1SG1_20180806D01D_T0116_L2SG_RSRFQ_0006.h5	H5T_C_S1	
112	Processing_attributes														Input File Name 015	GC1SG1_20180806D01D_T0117_L2SG_RSRFQ_0006.h5	H5T_C_S1	
113	Processing_attributes														Input File Name 016	GC1SG1_20180806D01D_T0118_L2SG_RSRFQ_0006.h5	H5T_C_S1	
114	Processing_attributes														Input File Name 017	GC1SG1_20180806D01D_T0119_L2SG_RSRFQ_0006.h5	H5T_C_S1	
115	Processing_attributes														Input File Name 018	GC1SG1_20180806D01D_T0120_L2SG_RSRFQ_0006.h5	H5T_C_S1	
116	Processing_attributes														Input File Name 019	GC1SG1_20180806D01D_T0121_L2SG_RSRFQ_0006.h5	H5T_C_S1	

No.	Group	Dataset	Dataset Description	Type	1Dim	2Dim	3Dim	4Dim	Compress	Compress Lv.	Chunk1Dim	Chunk2Dim	Chunk3Dim	Chunk4Dim	Attribute	Attribute Value	Attribute type	Attribute Note
117	Processing_attributes														Input File Name 020	GC1SG1_20180806D01D_T0122_L2SG_RSRFQ_0006.h5	H5T_C_S1	
118	Processing_attributes														Input File Name 021	GC1SG1_20180806D01D_T0123_L2SG_RSRFQ_0006.h5	H5T_C_S1	
119	Processing_attributes														Input File Name 022	GC1SG1_20180806D01D_T0124_L2SG_RSRFQ_0006.h5	H5T_C_S1	
120	Processing_attributes														Input File Name 023	GC1SG1_20180806D01D_T0209_L2SG_RSRFQ_0006.h5	H5T_C_S1	
121	Processing_attributes														Input File Name 024	GC1SG1_20180806D01D_T0210_L2SG_RSRFQ_0006.h5	H5T_C_S1	
122	Processing_attributes														Input File Name 025	GC1SG1_20180806D01D_T0211_L2SG_RSRFQ_0006.h5	H5T_C_S1	
123	Processing_attributes														Input File Name 026	GC1SG1_20180806D01D_T0212_L2SG_RSRFQ_0006.h5	H5T_C_S1	
124	Processing_attributes														Input File Name 027	GC1SG1_20180806D01D_T0213_L2SG_RSRFQ_0006.h5	H5T_C_S1	
125	Processing_attributes														Input File Name 028	GC1SG1_20180806D01D_T0214_L2SG_RSRFQ_0006.h5	H5T_C_S1	
126	Processing_attributes														Input File Name 029	GC1SG1_20180806D01D_T0215_L2SG_RSRFQ_0006.h5	H5T_C_S1	
127	Processing_attributes														Input File Name 030	GC1SG1_20180806D01D_T0216_L2SG_RSRFQ_0006.h5	H5T_C_S1	
128	Processing_attributes														Input File Name 031	GC1SG1_20180806D01D_T0217_L2SG_RSRFQ_0006.h5	H5T_C_S1	
129	Processing_attributes														Input File Name 032	GC1SG1_20180806D01D_T0218_L2SG_RSRFQ_0006.h5	H5T_C_S1	
130	Processing_attributes														Input File Name 033	GC1SG1_20180806D01D_T0219_L2SG_RSRFQ_0006.h5	H5T_C_S1	
131	Processing_attributes														Input File Name 034	GC1SG1_20180806D01D_T0220_L2SG_RSRFQ_0006.h5	H5T_C_S1	
132	Processing_attributes														Input File Name 035	GC1SG1_20180806D01D_T0221_L2SG_RSRFQ_0006.h5	H5T_C_S1	
133	Processing_attributes														Input File Name 036	GC1SG1_20180806D01D_T0222_L2SG_RSRFQ_0006.h5	H5T_C_S1	
134	Processing_attributes														Input File Name 037	GC1SG1_20180806D01D_T0223_L2SG_RSRFQ_0006.h5	H5T_C_S1	
135	Processing_attributes														Input File Name 038	GC1SG1_20180806D01D_T0224_L2SG_RSRFQ_0006.h5	H5T_C_S1	
136	Processing_attributes														Input File Name 039	GC1SG1_20180806D01D_T0225_L2SG_RSRFQ_0006.h5	H5T_C_S1	
137	Processing_attributes														Input File Name 040	GC1SG1_20180806D01D_T0226_L2SG_RSRFQ_0006.h5	H5T_C_S1	
138	Processing_attributes														Input File Name 041	GC1SG1_20180806D01D_T0306_L2SG_RSRFQ_0006.h5	H5T_C_S1	
139	Processing_attributes														Input File Name 042	GC1SG1_20180806D01D_T0307_L2SG_RSRFQ_0006.h5	H5T_C_S1	
140	Processing_attributes														Input File Name 043	GC1SG1_20180806D01D_T0308_L2SG_RSRFQ_0006.h5	H5T_C_S1	
141	Processing_attributes														Input File Name 044	GC1SG1_20180806D01D_T0309_L2SG_RSRFQ_0006.h5	H5T_C_S1	
142	Processing_attributes														Input File Name 045	GC1SG1_20180806D01D_T0310_L2SG_RSRFQ_0006.h5	H5T_C_S1	
143	Processing_attributes														Input File Name 046	GC1SG1_20180806D01D_T0311_L2SG_RSRFQ_0006.h5	H5T_C_S1	
144	Processing_attributes														Input File Name 047	GC1SG1_20180806D01D_T0312_L2SG_RSRFQ_0006.h5	H5T_C_S1	
145	Processing_attributes														Input File Name 048	GC1SG1_20180806D01D_T0313_L2SG_RSRFQ_0006.h5	H5T_C_S1	
146	Processing_attributes														Input File Name 049	GC1SG1_20180806D01D_T0314_L2SG_RSRFQ_0006.h5	H5T_C_S1	
147	Processing_attributes														Input File Name 050	GC1SG1_20180806D01D_T0315_L2SG_RSRFQ_0006.h5	H5T_C_S1	
148	Processing_attributes														Input File Name 051	GC1SG1_20180806D01D_T0316_L2SG_RSRFQ_0006.h5	H5T_C_S1	
149	Processing_attributes														Input File Name 052	GC1SG1_20180806D01D_T0317_L2SG_RSRFQ_0006.h5	H5T_C_S1	
150	Processing_attributes														Input File Name 053	GC1SG1_20180806D01D_T0318_L2SG_RSRFQ_0006.h5	H5T_C_S1	
151	Processing_attributes														Input File Name 054	GC1SG1_20180806D01D_T0319_L2SG_RSRFQ_0006.h5	H5T_C_S1	
152	Processing_attributes														Input File Name 055	GC1SG1_20180806D01D_T0320_L2SG_RSRFQ_0006.h5	H5T_C_S1	
153	Processing_attributes														Input File Name 056	GC1SG1_20180806D01D_T0321_L2SG_RSRFQ_0006.h5	H5T_C_S1	
154	Processing_attributes														Input File Name 057	GC1SG1_20180806D01D_T0322_L2SG_RSRFQ_0006.h5	H5T_C_S1	
155	Processing_attributes														Input File Name 058	GC1SG1_20180806D01D_T0323_L2SG_RSRFQ_0006.h5	H5T_C_S1	
156	Processing_attributes														Input File Name 059	GC1SG1_20180806D01D_T0324_L2SG_RSRFQ_0006.h5	H5T_C_S1	
157	Processing_attributes														Input File Name 060	GC1SG1_20180806D01D_T0325_L2SG_RSRFQ_0006.h5	H5T_C_S1	
158	Processing_attributes														Input File Name 061	GC1SG1_20180806D01D_T0326_L2SG_RSRFQ_0006.h5	H5T_C_S1	
159	Processing_attributes														Input File Name 062	GC1SG1_20180806D01D_T0327_L2SG_RSRFQ_0006.h5	H5T_C_S1	
160	Processing_attributes														Input File Name 063	GC1SG1_20180806D01D_T0328_L2SG_RSRFQ_0006.h5	H5T_C_S1	
161	Processing_attributes														Input File Name 064	GC1SG1_20180806D01D_T0329_L2SG_RSRFQ_0006.h5	H5T_C_S1	
162	Processing_attributes														Input File Name 065	GC1SG1_20180806D01D_T0404_L2SG_RSRFQ_0006.h5	H5T_C_S1	
163	Processing_attributes														Input File Name 066	GC1SG1_20180806D01D_T0405_L2SG_RSRFQ_0006.h5	H5T_C_S1	
164	Processing_attributes														Input File Name 067	GC1SG1_20180806D01D_T0406_L2SG_RSRFQ_0006.h5	H5T_C_S1	
165	Processing_attributes														Input File Name 068	GC1SG1_20180806D01D_T0407_L2SG_RSRFQ_0006.h5	H5T_C_S1	
166	Processing_attributes														Input File Name 069	GC1SG1_20180806D01D_T0408_L2SG_RSRFQ_0006.h5	H5T_C_S1	
167	Processing_attributes														Input File Name 070	GC1SG1_20180806D01D_T0409_L2SG_RSRFQ_0006.h5	H5T_C_S1	
168	Processing_attributes														Input File Name 071	GC1SG1_20180806D01D_T0410_L2SG_RSRFQ_0006.h5	H5T_C_S1	
169	Processing_attributes														Input File Name 072	GC1SG1_20180806D01D_T0411_L2SG_RSRFQ_0006.h5	H5T_C_S1	
170	Processing_attributes														Input File Name 073	GC1SG1_20180806D01D_T0412_L2SG_RSRFQ_0006.h5	H5T_C_S1	
171	Processing_attributes														Input File Name 074	GC1SG1_20180806D01D_T0413_L2SG_RSRFQ_0006.h5	H5T_C_S1	
172	Processing_attributes														Input File Name 075	GC1SG1_20180806D01D_T0414_L2SG_RSRFQ_0006.h5	H5T_C_S1	
173	Processing_attributes														Input File Name 076	GC1SG1_20180806D01D_T0415_L2SG_RSRFQ_0006.h5	H5T_C_S1	
174	Processing_attributes														Input File Name 077	GC1SG1_20180806D01D_T0416_L2SG_RSRFQ_0006.h5	H5T_C_S1	
175	Processing_attributes														Input File Name 078	GC1SG1_20180806D01D_T0417_L2SG_RSRFQ_0006.h5	H5T_C_S1	
176	Processing_attributes														Input File Name 079	GC1SG1_20180806D01D_T0418_L2SG_RSRFQ_0006.h5	H5T_C_S1	
177	Processing_attributes														Input File Name 080	GC1SG1_20180806D01D_T0419_L2SG_RSRFQ_0006.h5	H5T_C_S1	
178	Processing_attributes														Input File Name 081	GC1SG1_20180806D01D_T0420_L2SG_RSRFQ_0006.h5	H5T_C_S1	
179	Processing_attributes														Input File Name 082	GC1SG1_20180806D01D_T0421_L2SG_RSRFQ_0006.h5	H5T_C_S1	
180	Processing_attributes														Input File Name 083	GC1SG1_20180806D01D_T0422_L2SG_RSRFQ_0006.h5	H5T_C_S1	
181	Processing_attributes														Input File Name 084	GC1SG1_20180806D01D_T0423_L2SG_RSRFQ_0006.h5	H5T_C_S1	
182	Processing_attributes														Input File Name 085	GC1SG1_20180806D01D_T0424_L2SG_RSRFQ_0006.h5	H5T_C_S1	
183	Processing_attributes														Input File Name 086	GC1SG1_20180806D01D_T0425_L2SG_RSRFQ_0006.h5	H5T_C_S1	
184	Processing_attributes														Input File Name 087	GC1SG1_20180806D01D_T0426_L2SG_RSRFQ_0006.h5	H5T_C_S1	
185	Processing_attributes														Input File Name 088	GC1SG1_20180806D01D_T0427_L2SG_RSRFQ_0006.h5	H5T_C_S1	
186	Processing_attributes														Input File Name 089	GC1SG1_20180806D01D_T0428_L2SG_RSRFQ_0006.h5	H5T_C_S1	
187	Processing_attributes														Input File Name 090	GC1SG1_20180806D01D_T0429_L2SG_RSRFQ_0006.h5	H5T_C_S1	
188	Processing_attributes														Input File Name 091	GC1SG1_20180806D01D_T0430_L2SG_RSRFQ_0006.h5	H5T_C_S1	
189	Processing_attributes														Input File Name 092	GC1SG1_20180806D01D_T0431_L2SG_RSRFQ_0006.h5	H5T_C_S1	
190	Processing_attributes														Input File Name 093	GC1SG1_20180806D01D_T0505_L2SG_RSRFQ_0006.h5	H5T_C_S1	
191	Processing_attributes														Input File Name 094	GC1SG1_20180806D01D_T0506_L2SG_RSRFQ_0006.h5	H5T_C_S1	
192	Processing_attributes														Input File Name 095	GC1SG1_20180806D01D_T0507_L2SG_RSRFQ_0006.h5	H5T_C_S1	
193	Processing_attributes														Input File Name 096	GC1SG1_20180806D01D_T0508_L2SG_RSRFQ_0006.h5	H5T_C_S1	
194	Processing_attributes														Input File Name 097	GC1SG1_20180806D01D_T0509_L2SG_RSRFQ_0006.h5	H5T_C_S1	
195	Processing_attributes														Input File Name 098	GC1SG1_20180806D01D_T0510_L2SG_RSRFQ_0006.h5	H5T_C_S1	
196	Processing_attributes														Input File Name 099	GC1SG1_20180806D01D_T0511_L2SG_RSRFQ_0006.h5	H5T_C_S1	
197	Processing_attributes														Input File Name 100	GC1SG1_20180806D01D_T0512_L2SG_RSRFQ_0006.h5	H5T_C_S1	
198	Processing_attributes														Input File Name 101	GC1SG1_20180806D01D_T0513_L2SG_RSRFQ_0006.h5	H5T_C_S1	
199	Processing_attributes														Input File Name 102	GC1SG1_20180806D01D_T0514_L2SG_RSRFQ_0006.h5	H5T_C_S1	
200	Processing_attributes														Input File Name 103	GC1SG1_20180806D01D_T0516_L2SG_RSRFQ_0006.h5	H5T_C_S1	
201	Processing_attributes														Input File Name 104	GC1SG1_20180806D01D_T0517_L2SG_RSRFQ_0006.h5	H5T_C_S1	
202	Processing_attributes														Input File Name 105	GC1SG1_20180806D01D_T0518_L2SG_RSRFQ_0006.h5	H5T_C_S1	
203	Processing_attributes														Input File Name 106	GC1SG1_20180806D01D_T0519_L2SG_RSRFQ_0006.h5	H5T_C_S1	
204	Processing_attributes														Input File Name 107	GC1SG1_20180806D01D_T0520_L2SG_RSRFQ_0006.h5	H5T_C_S1	
205	Processing_attributes														Input File Name 108	GC1SG1_20180806D01D_T0521_L2SG_RSRFQ_0006.h5	H5T_C_S1	
206	Processing_attributes														Input File Name 109	GC1SG1_20180806D01D_T0522_L2SG_RSRFQ_0006.h5	H5T_C_S1	
207	Processing_attributes														Input File Name 110	GC1SG1_20180806D01D_T0523_L2SG_RSRFQ_0006.h5	H5T_C_S1	
208	Processing_attributes														Input File Name 111	GC1SG1_20180806D01D_T0524_L2SG_RSRFQ_0006.h5	H5T_C_S1	
209	Processing_attributes														Input File Name 112	GC1SG1_20180806D01D_T0525_L2SG_RSRFQ_0006.h5	H5T_C_S1	
210	Processing_attributes														Input File Name 113	GC1SG1_20180806D01D_T0526_L2SG_RSRFQ_0006.h5	H5T_C_S1	
211	Processing_attributes														Input File Name 114	GC1SG1_20180806D01D_T0527_L2SG_RSRFQ_0006.h5	H5T_C_S1	
212	Processing_attributes														Input File Name 115	GC1SG1_20180806D01D_T0528_L2SG_RSRFQ_0006.h5	H5T_C_S1	
213	Processing_attributes														Input File Name 116	GC1SG1_20180806D01D_T0529_L2SG_RSRFQ_0006.h5	H5T_C_S1	
214	Processing_attributes														Input File Name 117	GC1SG1_20180806D01D_T0530_L2SG_RSRFQ_0006.h5	H5T_C_S1	
215	Processing_attributes														Input File Name 118	GC1SG1_20180806D01D_T0531_L2SG_RSRFQ_0006.h5	H5T_C_S1	
216	Processing_attributes														Input File Name 119	GC1SG1_20180806D01D_T0601_L2SG_RSRFQ_0006.h5	H5T_C_S1	
217	Processing_attributes														Input File Name 120	GC1SG1_20180806D01D_T0602_L2SG_RSRFQ_0006.h5	H5T_C_S1	
218	Processing_attributes														Input File Name 121	GC1SG1_20180806D01D_T0603_L2SG_RSRFQ_0006.h5	H5T_C_S1	
219	Processing_attributes														Input File Name 122	GC1SG1_20180806D01D_T0605_L2SG_RSRFQ_0006.h5	H5T_C_S1	
220	Processing_attributes														Input File Name 123	GC1SG1_20180806D01D_T0606_L2SG_RSRFQ_0006.h5	H5T_C_S1	
221	Processing_attributes														Input File Name 124	GC1SG1_20180806D01D_T0607_L2SG_RSRFQ_0006.h5	H5T_C_S1	
222	Processing_attributes														Input File Name 125	GC1SG1_20180806D01D_T0608_L2SG_RSRFQ_0006.h5	H5T_C_S1	
223	Processing_attributes														Input File Name 126	GC1SG1_20180806D01D_T0609_L2SG_RSRFQ_0006.h5	H5T_C_S1	
224	Processing_attributes														Input File Name 127	GC1SG1_20180806D01D_T0610_L2SG_RSRFQ_0006.h5	H5T_C_S1	
225	Processing_attributes														Input File Name 128	GC1SG1_20180806D01D_T0611_L2SG_RSRFQ_0006.h5	H5T_C_S1	
226	Processing_attributes														Input File Name 129	GC1SG1_20180806D01D_T0612_L2SG_RSRFQ_0006.h5	H5T_C_S1	
227	Processing_attributes														Input File Name 130	GC1SG1_20180806D01D_T0616_L2SG_RSRFQ_0006.h5	H5T_C_S1	
228	Processing_attributes														Input File Name 131	GC1SG1_20180806D01D_T0617_L2SG_RSRFQ_0006.h5	H5T_C_S1	
229	Processing_attributes														Input File Name 132	GC1SG1_20180806D01D_T0618_L2SG_RSRFQ_0006.h5	H5T_C_S1	
230	Processing_attributes														Input File Name 133	GC1SG1_20180806D01D_T0619_L2SG_RSRFQ_0006.h5	H5T_C_S1	
231	Processing_attributes														Input File Name 134	GC1SG1_20180806D01D_T0620_L2SG_RSRFQ_0006.h5	H5T_C_S1	
232	Processing_attributes														Input File Name 135	GC1SG1_20180806D01D_T0621_L2SG_RSRFQ_0006.h5	H5T_C_S1	
233	Processing_attributes														Input File Name 136	GC1SG1_20180806D01D_T0622_L2SG_RSRFQ_0006.h5	H5T_C_S1	
234	Processing_attributes														Input File Name 137	GC1SG1_20180806D01D_T0623_L2SG_RSRFQ_0006.h5	H5T_C_S1	
235	Processing_attributes														Input File Name 138	GC1SG1_20180806D01D_T0624_L2SG_RSRFQ_0006.h5	H5T_C_S1	
236	Processing_attributes														Input File Name 139	GC1SG1_20180806D01D_T0625_L2SG_RSRFQ_0006.h5	H5T_C_S1	
237	Processing_attributes														Input File Name 140	GC1SG1_20180806D01D_T0626_L2SG_RSRFQ_0006.h5	H5T_C_S1	
238	Processing_attributes														Input File Name 141	GC1SG1_20180806D01D_T0627_L2SG_RSRFQ_0006.h5	H5T_C_S1	

No.	Group	Dataset	Dataset Description	Type	1Dim	2Dim	3Dim	4Dim	Compress	Compress Lv.	Chunk1Dim	Chunk2Dim	Chunk3Dim	Chunk4Dim	Attribute	Attribute Value	Attribute type	Attribute Note
239	Processing_attributes														Input File Name 142	GC1SG1_20180806D01D_T0628_L2SG_RSRFQ_0006.h5	H5T_C_S1	
240	Processing_attributes														Input File Name 143	GC1SG1_20180806D01D_T0629_L2SG_RSRFQ_0006.h5	H5T_C_S1	
241	Processing_attributes														Input File Name 144	GC1SG1_20180806D01D_T0630_L2SG_RSRFQ_0006.h5	H5T_C_S1	
242	Processing_attributes														Input File Name 145	GC1SG1_20180806D01D_T0631_L2SG_RSRFQ_0006.h5	H5T_C_S1	
243	Processing_attributes														Input File Name 146	GC1SG1_20180806D01D_T0701_L2SG_RSRFQ_0006.h5	H5T_C_S1	
244	Processing_attributes														Input File Name 147	GC1SG1_20180806D01D_T0702_L2SG_RSRFQ_0006.h5	H5T_C_S1	
245	Processing_attributes														Input File Name 148	GC1SG1_20180806D01D_T0703_L2SG_RSRFQ_0006.h5	H5T_C_S1	
246	Processing_attributes														Input File Name 149	GC1SG1_20180806D01D_T0706_L2SG_RSRFQ_0006.h5	H5T_C_S1	
247	Processing_attributes														Input File Name 150	GC1SG1_20180806D01D_T0707_L2SG_RSRFQ_0006.h5	H5T_C_S1	
248	Processing_attributes														Input File Name 151	GC1SG1_20180806D01D_T0708_L2SG_RSRFQ_0006.h5	H5T_C_S1	
249	Processing_attributes														Input File Name 152	GC1SG1_20180806D01D_T0709_L2SG_RSRFQ_0006.h5	H5T_C_S1	
250	Processing_attributes														Input File Name 153	GC1SG1_20180806D01D_T0710_L2SG_RSRFQ_0006.h5	H5T_C_S1	
251	Processing_attributes														Input File Name 154	GC1SG1_20180806D01D_T0711_L2SG_RSRFQ_0006.h5	H5T_C_S1	
252	Processing_attributes														Input File Name 155	GC1SG1_20180806D01D_T0712_L2SG_RSRFQ_0006.h5	H5T_C_S1	
253	Processing_attributes														Input File Name 156	GC1SG1_20180806D01D_T0716_L2SG_RSRFQ_0006.h5	H5T_C_S1	
254	Processing_attributes														Input File Name 157	GC1SG1_20180806D01D_T0717_L2SG_RSRFQ_0006.h5	H5T_C_S1	
255	Processing_attributes														Input File Name 158	GC1SG1_20180806D01D_T0718_L2SG_RSRFQ_0006.h5	H5T_C_S1	
256	Processing_attributes														Input File Name 159	GC1SG1_20180806D01D_T0719_L2SG_RSRFQ_0006.h5	H5T_C_S1	
257	Processing_attributes														Input File Name 160	GC1SG1_20180806D01D_T0720_L2SG_RSRFQ_0006.h5	H5T_C_S1	
258	Processing_attributes														Input File Name 161	GC1SG1_20180806D01D_T0721_L2SG_RSRFQ_0006.h5	H5T_C_S1	
259	Processing_attributes														Input File Name 162	GC1SG1_20180806D01D_T0722_L2SG_RSRFQ_0006.h5	H5T_C_S1	
260	Processing_attributes														Input File Name 163	GC1SG1_20180806D01D_T0723_L2SG_RSRFQ_0006.h5	H5T_C_S1	
261	Processing_attributes														Input File Name 164	GC1SG1_20180806D01D_T0724_L2SG_RSRFQ_0006.h5	H5T_C_S1	
262	Processing_attributes														Input File Name 165	GC1SG1_20180806D01D_T0725_L2SG_RSRFQ_0006.h5	H5T_C_S1	
263	Processing_attributes														Input File Name 166	GC1SG1_20180806D01D_T0726_L2SG_RSRFQ_0006.h5	H5T_C_S1	
264	Processing_attributes														Input File Name 167	GC1SG1_20180806D01D_T0727_L2SG_RSRFQ_0006.h5	H5T_C_S1	
265	Processing_attributes														Input File Name 168	GC1SG1_20180806D01D_T0728_L2SG_RSRFQ_0006.h5	H5T_C_S1	
266	Processing_attributes														Input File Name 169	GC1SG1_20180806D01D_T0729_L2SG_RSRFQ_0006.h5	H5T_C_S1	
267	Processing_attributes														Input File Name 170	GC1SG1_20180806D01D_T0730_L2SG_RSRFQ_0006.h5	H5T_C_S1	
268	Processing_attributes														Input File Name 171	GC1SG1_20180806D01D_T0731_L2SG_RSRFQ_0006.h5	H5T_C_S1	
269	Processing_attributes														Input File Name 172	GC1SG1_20180806D01D_T0732_L2SG_RSRFQ_0006.h5	H5T_C_S1	
270	Processing_attributes														Input File Name 173	GC1SG1_20180806D01D_T0801_L2SG_RSRFQ_0006.h5	H5T_C_S1	
271	Processing_attributes														Input File Name 174	GC1SG1_20180806D01D_T0807_L2SG_RSRFQ_0006.h5	H5T_C_S1	
272	Processing_attributes														Input File Name 175	GC1SG1_20180806D01D_T0807_L2SG_RSRFQ_0006.h5	H5T_C_S1	
273	Processing_attributes														Input File Name 176	GC1SG1_20180806D01D_T0808_L2SG_RSRFQ_0006.h5	H5T_C_S1	
274	Processing_attributes														Input File Name 177	GC1SG1_20180806D01D_T0809_L2SG_RSRFQ_0006.h5	H5T_C_S1	
275	Processing_attributes														Input File Name 178	GC1SG1_20180806D01D_T0810_L2SG_RSRFQ_0006.h5	H5T_C_S1	
276	Processing_attributes														Input File Name 179	GC1SG1_20180806D01D_T0811_L2SG_RSRFQ_0006.h5	H5T_C_S1	
277	Processing_attributes														Input File Name 180	GC1SG1_20180806D01D_T0812_L2SG_RSRFQ_0006.h5	H5T_C_S1	
278	Processing_attributes														Input File Name 181	GC1SG1_20180806D01D_T0813_L2SG_RSRFQ_0006.h5	H5T_C_S1	
279	Processing_attributes														Input File Name 182	GC1SG1_20180806D01D_T0814_L2SG_RSRFQ_0006.h5	H5T_C_S1	
280	Processing_attributes														Input File Name 183	GC1SG1_20180806D01D_T0815_L2SG_RSRFQ_0006.h5	H5T_C_S1	
281	Processing_attributes														Input File Name 184	GC1SG1_20180806D01D_T0816_L2SG_RSRFQ_0006.h5	H5T_C_S1	
282	Processing_attributes														Input File Name 185	GC1SG1_20180806D01D_T0817_L2SG_RSRFQ_0006.h5	H5T_C_S1	
283	Processing_attributes														Input File Name 186	GC1SG1_20180806D01D_T0818_L2SG_RSRFQ_0006.h5	H5T_C_S1	
284	Processing_attributes														Input File Name 187	GC1SG1_20180806D01D_T0819_L2SG_RSRFQ_0006.h5	H5T_C_S1	
285	Processing_attributes														Input File Name 188	GC1SG1_20180806D01D_T0820_L2SG_RSRFQ_0006.h5	H5T_C_S1	
286	Processing_attributes														Input File Name 189	GC1SG1_20180806D01D_T0821_L2SG_RSRFQ_0006.h5	H5T_C_S1	
287	Processing_attributes														Input File Name 190	GC1SG1_20180806D01D_T0822_L2SG_RSRFQ_0006.h5	H5T_C_S1	
288	Processing_attributes														Input File Name 191	GC1SG1_20180806D01D_T0823_L2SG_RSRFQ_0006.h5	H5T_C_S1	
289	Processing_attributes														Input File Name 192	GC1SG1_20180806D01D_T0824_L2SG_RSRFQ_0006.h5	H5T_C_S1	
290	Processing_attributes														Input File Name 193	GC1SG1_20180806D01D_T0825_L2SG_RSRFQ_0006.h5	H5T_C_S1	
291	Processing_attributes														Input File Name 194	GC1SG1_20180806D01D_T0826_L2SG_RSRFQ_0006.h5	H5T_C_S1	
292	Processing_attributes														Input File Name 195	GC1SG1_20180806D01D_T0827_L2SG_RSRFQ_0006.h5	H5T_C_S1	
293	Processing_attributes														Input File Name 196	GC1SG1_20180806D01D_T0828_L2SG_RSRFQ_0006.h5	H5T_C_S1	
294	Processing_attributes														Input File Name 197	GC1SG1_20180806D01D_T0829_L2SG_RSRFQ_0006.h5	H5T_C_S1	
295	Processing_attributes														Input File Name 198	GC1SG1_20180806D01D_T0830_L2SG_RSRFQ_0006.h5	H5T_C_S1	
296	Processing_attributes														Input File Name 199	GC1SG1_20180806D01D_T0831_L2SG_RSRFQ_0006.h5	H5T_C_S1	
297	Processing_attributes														Input File Name 200	GC1SG1_20180806D01D_T0832_L2SG_RSRFQ_0006.h5	H5T_C_S1	
298	Processing_attributes														Input File Name 201	GC1SG1_20180806D01D_T0900_L2SG_RSRFQ_0006.h5	H5T_C_S1	
299	Processing_attributes														Input File Name 202	GC1SG1_20180806D01D_T0901_L2SG_RSRFQ_0006.h5	H5T_C_S1	
300	Processing_attributes														Input File Name 203	GC1SG1_20180806D01D_T0908_L2SG_RSRFQ_0006.h5	H5T_C_S1	
301	Processing_attributes														Input File Name 204	GC1SG1_20180806D01D_T0909_L2SG_RSRFQ_0006.h5	H5T_C_S1	
302	Processing_attributes														Input File Name 205	GC1SG1_20180806D01D_T0910_L2SG_RSRFQ_0006.h5	H5T_C_S1	
303	Processing_attributes														Input File Name 206	GC1SG1_20180806D01D_T0911_L2SG_RSRFQ_0006.h5	H5T_C_S1	
304	Processing_attributes														Input File Name 207	GC1SG1_20180806D01D_T0912_L2SG_RSRFQ_0006.h5	H5T_C_S1	
305	Processing_attributes														Input File Name 208	GC1SG1_20180806D01D_T0913_L2SG_RSRFQ_0006.h5	H5T_C_S1	
306	Processing_attributes														Input File Name 209	GC1SG1_20180806D01D_T0914_L2SG_RSRFQ_0006.h5	H5T_C_S1	
307	Processing_attributes														Input File Name 210	GC1SG1_20180806D01D_T0915_L2SG_RSRFQ_0006.h5	H5T_C_S1	
308	Processing_attributes														Input File Name 211	GC1SG1_20180806D01D_T0916_L2SG_RSRFQ_0006.h5	H5T_C_S1	
309	Processing_attributes														Input File Name 212	GC1SG1_20180806D01D_T0917_L2SG_RSRFQ_0006.h5	H5T_C_S1	
310	Processing_attributes														Input File Name 213	GC1SG1_20180806D01D_T0918_L2SG_RSRFQ_0006.h5	H5T_C_S1	
311	Processing_attributes														Input File Name 214	GC1SG1_20180806D01D_T0919_L2SG_RSRFQ_0006.h5	H5T_C_S1	
312	Processing_attributes														Input File Name 215	GC1SG1_20180806D01D_T0920_L2SG_RSRFQ_0006.h5	H5T_C_S1	
313	Processing_attributes														Input File Name 216	GC1SG1_20180806D01D_T0921_L2SG_RSRFQ_0006.h5	H5T_C_S1	
314	Processing_attributes														Input File Name 217	GC1SG1_20180806D01D_T0922_L2SG_RSRFQ_0006.h5	H5T_C_S1	
315	Processing_attributes														Input File Name 218	GC1SG1_20180806D01D_T0923_L2SG_RSRFQ_0006.h5	H5T_C_S1	
316	Processing_attributes														Input File Name 219	GC1SG1_20180806D01D_T0924_L2SG_RSRFQ_0006.h5	H5T_C_S1	
317	Processing_attributes														Input File Name 220	GC1SG1_20180806D01D_T0925_L2SG_RSRFQ_0006.h5	H5T_C_S1	
318	Processing_attributes														Input File Name 221	GC1SG1_20180806D01D_T0926_L2SG_RSRFQ_0006.h5	H5T_C_S1	
319	Processing_attributes														Input File Name 222	GC1SG1_20180806D01D_T0927_L2SG_RSRFQ_0006.h5	H5T_C_S1	
320	Processing_attributes														Input File Name 223	GC1SG1_20180806D01D_T0928_L2SG_RSRFQ_0006.h5	H5T_C_S1	
321	Processing_attributes														Input File Name 224	GC1SG1_20180806D01D_T0929_L2SG_RSRFQ_0006.h5	H5T_C_S1	
322	Processing_attributes														Input File Name 225	GC1SG1_20180806D01D_T0930_L2SG_RSRFQ_0006.h5	H5T_C_S1	
323	Processing_attributes														Input File Name 226	GC1SG1_20180806D01D_T0931_L2SG_RSRFQ_0006.h5	H5T_C_S1	
324	Processing_attributes														Input File Name 227	GC1SG1_20180806D01D_T0932_L2SG_RSRFQ_0006.h5	H5T_C_S1	
325	Processing_attributes														Input File Name 228	GC1SG1_20180806D01D_T0933_L2SG_RSRFQ_0006.h5	H5T_C_S1	
326	Processing_attributes														Input File Name 229	GC1SG1_20180806D01D_T0934_L2SG_RSRFQ_0006.h5	H5T_C_S1	
327	Processing_attributes														Input File Name 230	GC1SG1_20180806D01D_T1000_L2SG_RSRFQ_0006.h5	H5T_C_S1	
328	Processing_attributes														Input File Name 231	GC1SG1_20180806D01D_T1001_L2SG_RSRFQ_0006.h5	H5T_C_S1	
329	Processing_attributes														Input File Name 232	GC1SG1_20180806D01D_T1002_L2SG_RSRFQ_0006.h5	H5T_C_S1	
330	Processing_attributes														Input File Name 233	GC1SG1_20180806D01D_T1010_L2SG_RSRFQ_0006.h5	H5T_C_S1	
331	Processing_attributes														Input File Name 234	GC1SG1_20180806D01D_T1011_L2SG_RSRFQ_0006.h5	H5T_C_S1	
332	Processing_attributes														Input File Name 235	GC1SG1_20180806D01D_T1012_L2SG_RSRFQ_0006.h5	H5T_C_S1	
333	Processing_attributes														Input File Name 236	GC1SG1_20180806D01D_T1013_L2SG_RSRFQ_0006.h5	H5T_C_S1	
334	Processing_attributes														Input File Name 237	GC1SG1_20180806D01D_T1014_L2SG_RSRFQ_0006.h5	H5T_C_S1	
335	Processing_attributes														Input File Name 238	GC1SG1_20180806D01D_T1018_L2SG_RSRFQ_0006.h5	H5T_C_S1	
336	Processing_attributes														Input File Name 239	GC1SG1_20180806D01D_T1019_L2SG_RSRFQ_0006.h5	H5T_C_S1	
337	Processing_attributes														Input File Name 240	GC1SG1_20180806D01D_T1020_L2SG_RSRFQ_0006.h5	H5T_C_S1	
338	Processing_attributes														Input File Name 241	GC1SG1_20180806D01D_T1021_L2SG_RSRFQ_0006.h5	H5T_C_S1	
339	Processing_attributes														Input File Name 242	GC1SG1_20180806D01D_T1022_L2SG_RSRFQ_0006.h5	H5T_C_S1	
340	Processing_attributes														Input File Name 243	GC1SG1_20180806D01D_T1023_L2SG_RSRFQ_0006.h5	H5T_C_S1	
341	Processing_attributes														Input File Name 244	GC1SG1_20180806D01D_T1024_L2SG_RSRFQ_0006.h5	H5T_C_S1	
342	Processing_attributes														Input File Name 245	GC1SG1_20180806D01D_T1027_L2SG_RSRFQ_0006.h5	H5T_C_S1	
343	Processing_attributes														Input File Name 246	GC1SG1_20180806D01D_T1028_L2SG_RSRFQ_0006.h5	H5T_C_S1	
344	Processing_attributes														Input File Name 247	GC1SG1_20180806D01D_T1029_L2SG_RSRFQ_0006.h5	H5T_C_S1	
345	Processing_attributes														Input File Name 248	GC1SG1_20180806D01D_T1030_L2SG_RSRFQ_0006.h5	H5T_C_S1	
346	Processing_attributes														Input File Name 249	GC1SG1_20180806D01D_T1031_L2SG_RSRFQ_0006.h5	H5T_C_S1	
347	Processing_attributes														Input File Name 250	GC1SG1_20180806D01D_T1032_L2SG_RSRFQ_0006.h5	H5T_C_S1	
348	Processing_attributes														Input File Name 251	GC1SG1_20180806D01D_T1033_L2SG_RSRFQ_0006.h5	H5T_C_S1	
349	Processing_attributes														Input File Name 252	GC1SG1_20180806D01D_T1034_L2SG_RSRFQ_0006.h5	H5T_C_S1	
350	Processing_attributes														Input File Name 253	GC1SG1_20180806D01D_T1101_L2SG_RSRFQ_0006.h5	H5T_C_S1	
351	Processing_attributes														Input File Name 254	GC1SG1_20180806D01D_T1102_L2SG_RSRFQ_0006.h5	H5T_C_S1	
352	Processing_attributes														Input File Name 255	GC1SG1_20180806D01D_T1103_L2SG_RSRFQ_0006.h5	H5T_C_S1	
353	Processing_attributes														Input File Name 256	GC1SG1_20180806D01D_T1110_L2SG_RSRFQ_0006.h5	H5T_C_S1	
354	Processing_attributes														Input File Name 257	GC1SG1_20180806D01D_T1111_L2SG_RSRFQ_0006.h5	H5T_C_S1	
355	Processing_attributes														Input File Name 258	GC1SG1_20180806D01D_T1112_L2SG_RSRFQ_0006.h5	H5T_C_S1	
356	Processing_attributes														Input File Name 259	GC1SG1_20180806D01D_T1113_L2SG_RSRFQ_0006.h5	H5T_C_S1	
357	Processing_attributes														Input File Name 260	GC1SG1_20180806D01D_T1114_L2SG_RSRFQ_0006.h5	H5T_C_S1	
358	Processing_attributes														Input File Name 261	GC1SG1_20180806D01D_T1118_L2SG_RSRFQ_0006.h5	H5T_C_S1	
359	Processing_attributes														Input File Name 262	GC1SG1_20180806D01D_T1119_L2SG_RSRFQ_0006.h5	H5T_C_S1	
360	Processing_attributes														Input File Name 263	GC1SG1_20180806D01D_T1120_L2SG_RSRFQ_0006.h5	H5T_C_S1	

No.	Group	Dataset	Dataset Description	Type	1Dim	2Dim	3Dim	4Dim	Compress	Compress Lv.	Chunk1Dim	Chunk2Dim	Chunk3Dim	Chunk4Dim	Attribute	Attribute Value	Attribute type	Attribute Note
361	Processing_attributes														Input File Name 264	GC1SG1_20180806D01D_T1121_L2SG_RSRFQ_0006.h5	H5T_C_S1	
362	Processing_attributes														Input File Name 265	GC1SG1_20180806D01D_T1122_L2SG_RSRFQ_0006.h5	H5T_C_S1	
363	Processing_attributes														Input File Name 266	GC1SG1_20180806D01D_T1123_L2SG_RSRFQ_0006.h5	H5T_C_S1	
364	Processing_attributes														Input File Name 267	GC1SG1_20180806D01D_T1127_L2SG_RSRFQ_0006.h5	H5T_C_S1	
365	Processing_attributes														Input File Name 268	GC1SG1_20180806D01D_T1128_L2SG_RSRFQ_0006.h5	H5T_C_S1	
366	Processing_attributes														Input File Name 269	GC1SG1_20180806D01D_T1129_L2SG_RSRFQ_0006.h5	H5T_C_S1	
367	Processing_attributes														Input File Name 270	GC1SG1_20180806D01D_T1130_L2SG_RSRFQ_0006.h5	H5T_C_S1	
368	Processing_attributes														Input File Name 271	GC1SG1_20180806D01D_T1131_L2SG_RSRFQ_0006.h5	H5T_C_S1	
369	Processing_attributes														Input File Name 272	GC1SG1_20180806D01D_T1132_L2SG_RSRFQ_0006.h5	H5T_C_S1	
370	Processing_attributes														Input File Name 273	GC1SG1_20180806D01D_T1133_L2SG_RSRFQ_0006.h5	H5T_C_S1	
371	Processing_attributes														Input File Name 274	GC1SG1_20180806D01D_T1202_L2SG_RSRFQ_0006.h5	H5T_C_S1	
372	Processing_attributes														Input File Name 275	GC1SG1_20180806D01D_T1203_L2SG_RSRFQ_0006.h5	H5T_C_S1	
373	Processing_attributes														Input File Name 276	GC1SG1_20180806D01D_T1204_L2SG_RSRFQ_0006.h5	H5T_C_S1	
374	Processing_attributes														Input File Name 277	GC1SG1_20180806D01D_T1205_L2SG_RSRFQ_0006.h5	H5T_C_S1	
375	Processing_attributes														Input File Name 278	GC1SG1_20180806D01D_T1210_L2SG_RSRFQ_0006.h5	H5T_C_S1	
376	Processing_attributes														Input File Name 279	GC1SG1_20180806D01D_T1211_L2SG_RSRFQ_0006.h5	H5T_C_S1	
377	Processing_attributes														Input File Name 280	GC1SG1_20180806D01D_T1212_L2SG_RSRFQ_0006.h5	H5T_C_S1	
378	Processing_attributes														Input File Name 281	GC1SG1_20180806D01D_T1213_L2SG_RSRFQ_0006.h5	H5T_C_S1	
379	Processing_attributes														Input File Name 282	GC1SG1_20180806D01D_T1214_L2SG_RSRFQ_0006.h5	H5T_C_S1	
380	Processing_attributes														Input File Name 283	GC1SG1_20180806D01D_T1218_L2SG_RSRFQ_0006.h5	H5T_C_S1	
381	Processing_attributes														Input File Name 284	GC1SG1_20180806D01D_T1219_L2SG_RSRFQ_0006.h5	H5T_C_S1	
382	Processing_attributes														Input File Name 285	GC1SG1_20180806D01D_T1220_L2SG_RSRFQ_0006.h5	H5T_C_S1	
383	Processing_attributes														Input File Name 286	GC1SG1_20180806D01D_T1221_L2SG_RSRFQ_0006.h5	H5T_C_S1	
384	Processing_attributes														Input File Name 287	GC1SG1_20180806D01D_T1222_L2SG_RSRFQ_0006.h5	H5T_C_S1	
385	Processing_attributes														Input File Name 288	GC1SG1_20180806D01D_T1223_L2SG_RSRFQ_0006.h5	H5T_C_S1	
386	Processing_attributes														Input File Name 289	GC1SG1_20180806D01D_T1226_L2SG_RSRFQ_0006.h5	H5T_C_S1	
387	Processing_attributes														Input File Name 290	GC1SG1_20180806D01D_T1227_L2SG_RSRFQ_0006.h5	H5T_C_S1	
388	Processing_attributes														Input File Name 291	GC1SG1_20180806D01D_T1228_L2SG_RSRFQ_0006.h5	H5T_C_S1	
389	Processing_attributes														Input File Name 292	GC1SG1_20180806D01D_T1229_L2SG_RSRFQ_0006.h5	H5T_C_S1	
390	Processing_attributes														Input File Name 293	GC1SG1_20180806D01D_T1230_L2SG_RSRFQ_0006.h5	H5T_C_S1	
391	Processing_attributes														Input File Name 294	GC1SG1_20180806D01D_T1231_L2SG_RSRFQ_0006.h5	H5T_C_S1	
392	Processing_attributes														Input File Name 295	GC1SG1_20180806D01D_T1232_L2SG_RSRFQ_0006.h5	H5T_C_S1	
393	Processing_attributes														Input File Name 296	GC1SG1_20180806D01D_T1233_L2SG_RSRFQ_0006.h5	H5T_C_S1	
394	Processing_attributes														Input File Name 297	GC1SG1_20180806D01D_T1304_L2SG_RSRFQ_0006.h5	H5T_C_S1	
395	Processing_attributes														Input File Name 298	GC1SG1_20180806D01D_T1305_L2SG_RSRFQ_0006.h5	H5T_C_S1	
396	Processing_attributes														Input File Name 299	GC1SG1_20180806D01D_T1306_L2SG_RSRFQ_0006.h5	H5T_C_S1	
397	Processing_attributes														Input File Name 300	GC1SG1_20180806D01D_T1311_L2SG_RSRFQ_0006.h5	H5T_C_S1	
398	Processing_attributes														Input File Name 301	GC1SG1_20180806D01D_T1312_L2SG_RSRFQ_0006.h5	H5T_C_S1	
399	Processing_attributes														Input File Name 302	GC1SG1_20180806D01D_T1313_L2SG_RSRFQ_0006.h5	H5T_C_S1	
400	Processing_attributes														Input File Name 303	GC1SG1_20180806D01D_T1314_L2SG_RSRFQ_0006.h5	H5T_C_S1	
401	Processing_attributes														Input File Name 304	GC1SG1_20180806D01D_T1315_L2SG_RSRFQ_0006.h5	H5T_C_S1	
402	Processing_attributes														Input File Name 305	GC1SG1_20180806D01D_T1318_L2SG_RSRFQ_0006.h5	H5T_C_S1	
403	Processing_attributes														Input File Name 306	GC1SG1_20180806D01D_T1319_L2SG_RSRFQ_0006.h5	H5T_C_S1	
404	Processing_attributes														Input File Name 307	GC1SG1_20180806D01D_T1320_L2SG_RSRFQ_0006.h5	H5T_C_S1	
405	Processing_attributes														Input File Name 308	GC1SG1_20180806D01D_T1321_L2SG_RSRFQ_0006.h5	H5T_C_S1	
406	Processing_attributes														Input File Name 309	GC1SG1_20180806D01D_T1322_L2SG_RSRFQ_0006.h5	H5T_C_S1	
407	Processing_attributes														Input File Name 310	GC1SG1_20180806D01D_T1326_L2SG_RSRFQ_0006.h5	H5T_C_S1	
408	Processing_attributes														Input File Name 311	GC1SG1_20180806D01D_T1327_L2SG_RSRFQ_0006.h5	H5T_C_S1	
409	Processing_attributes														Input File Name 312	GC1SG1_20180806D01D_T1328_L2SG_RSRFQ_0006.h5	H5T_C_S1	
410	Processing_attributes														Input File Name 313	GC1SG1_20180806D01D_T1329_L2SG_RSRFQ_0006.h5	H5T_C_S1	
411	Processing_attributes														Input File Name 314	GC1SG1_20180806D01D_T1330_L2SG_RSRFQ_0006.h5	H5T_C_S1	
412	Processing_attributes														Input File Name 315	GC1SG1_20180806D01D_T1331_L2SG_RSRFQ_0006.h5	H5T_C_S1	
413	Processing_attributes														Input File Name 316	GC1SG1_20180806D01D_T1406_L2SG_RSRFQ_0006.h5	H5T_C_S1	
414	Processing_attributes														Input File Name 317	GC1SG1_20180806D01D_T1407_L2SG_RSRFQ_0006.h5	H5T_C_S1	
415	Processing_attributes														Input File Name 318	GC1SG1_20180806D01D_T1408_L2SG_RSRFQ_0006.h5	H5T_C_S1	
416	Processing_attributes														Input File Name 319	GC1SG1_20180806D01D_T1409_L2SG_RSRFQ_0006.h5	H5T_C_S1	
417	Processing_attributes														Input File Name 320	GC1SG1_20180806D01D_T1412_L2SG_RSRFQ_0006.h5	H5T_C_S1	
418	Processing_attributes														Input File Name 321	GC1SG1_20180806D01D_T1413_L2SG_RSRFQ_0006.h5	H5T_C_S1	
419	Processing_attributes														Input File Name 322	GC1SG1_20180806D01D_T1414_L2SG_RSRFQ_0006.h5	H5T_C_S1	
420	Processing_attributes														Input File Name 323	GC1SG1_20180806D01D_T1415_L2SG_RSRFQ_0006.h5	H5T_C_S1	
421	Processing_attributes														Input File Name 324	GC1SG1_20180806D01D_T1416_L2SG_RSRFQ_0006.h5	H5T_C_S1	
422	Processing_attributes														Input File Name 325	GC1SG1_20180806D01D_T1421_L2SG_RSRFQ_0006.h5	H5T_C_S1	
423	Processing_attributes														Input File Name 326	GC1SG1_20180806D01D_T1425_L2SG_RSRFQ_0006.h5	H5T_C_S1	
424	Processing_attributes														Input File Name 327	GC1SG1_20180806D01D_T1426_L2SG_RSRFQ_0006.h5	H5T_C_S1	
425	Processing_attributes														Input File Name 328	GC1SG1_20180806D01D_T1427_L2SG_RSRFQ_0006.h5	H5T_C_S1	
426	Processing_attributes														Input File Name 329	GC1SG1_20180806D01D_T1428_L2SG_RSRFQ_0006.h5	H5T_C_S1	
427	Processing_attributes														Input File Name 330	GC1SG1_20180806D01D_T1429_L2SG_RSRFQ_0006.h5	H5T_C_S1	
428	Processing_attributes														Input File Name 331	GC1SG1_20180806D01D_T1510_L2SG_RSRFQ_0006.h5	H5T_C_S1	
429	Processing_attributes														Input File Name 332	GC1SG1_20180806D01D_T1512_L2SG_RSRFQ_0006.h5	H5T_C_S1	
430	Processing_attributes														Input File Name 333	GC1SG1_20180806D01D_T1513_L2SG_RSRFQ_0006.h5	H5T_C_S1	
431	Processing_attributes														Input File Name 334	GC1SG1_20180806D01D_T1514_L2SG_RSRFQ_0006.h5	H5T_C_S1	
432	Processing_attributes														Input File Name 335	GC1SG1_20180806D01D_T1515_L2SG_RSRFQ_0006.h5	H5T_C_S1	
433	Processing_attributes														Input File Name 336	GC1SG1_20180806D01D_T1516_L2SG_RSRFQ_0006.h5	H5T_C_S1	
434	Processing_attributes														Input File Name 337	GC1SG1_20180806D01D_T1519_L2SG_RSRFQ_0006.h5	H5T_C_S1	
435	Processing_attributes														Input File Name 338	GC1SG1_20180806D01D_T1520_L2SG_RSRFQ_0006.h5	H5T_C_S1	
436	Processing_attributes														Input File Name 339	GC1SG1_20180806D01D_T1521_L2SG_RSRFQ_0006.h5	H5T_C_S1	
437	Processing_attributes														Input File Name 340	GC1SG1_20180806D01D_T1522_L2SG_RSRFQ_0006.h5	H5T_C_S1	
438	Processing_attributes														Input File Name 341	GC1SG1_20180806D01D_T1526_L2SG_RSRFQ_0006.h5	H5T_C_S1	
439	Processing_attributes														Input File Name 342	GC1SG1_20180806D01D_T1618_L2SG_RSRFQ_0006.h5	H5T_C_S1	
440	Processing_attributes														Input File Name 343	GC1SG1_20180806D01D_T1619_L2SG_RSRFQ_0006.h5	H5T_C_S1	
441	Processing_attributes														Input File Name 344	GC1SG1_20180806D01D_T1620_L2SG_RSRFQ_0006.h5	H5T_C_S1	
442	Processing_attributes														Input File Name 345	GC1SG1_20180806D01D_T1621_L2SG_RSRFQ_0006.h5	H5T_C_S1	
443	Processing_attributes														Input File Name 346	GC1SG1_20180806D01D_T1622_L2SG_RSRFQ_0006.h5	H5T_C_S1	
444	Processing_attributes														Input File Name 347	GC1SG1_20180806D01D_T1719_L2SG_RSRFQ_0006.h5	H5T_C_S1	

No.	Group	Dataset	Dataset Description	Type	1Dim	2Dim	3Dim	4Dim	Compress	Compress Lv.	Chunk1Dim	Chunk2Dim	Chunk3Dim	Chunk4Dim	Attribute	Attribute Value	Attribute type	Attribute Note
1	Geometry_data														Grid_interval	0.0416667	H5T_IEEE_F32LE	
2	Geometry_data														Grid_interval_unit	deg	H5T_C_S1	
3	Geometry_data														Image_projection	Non-map projected one dimensional array. Bin height is 1/[Grid_interval] deg. and bin width depends on its latitude (1/[Grid_interval]/cos(lat.) deg.). The area of each bin is equal. The bin is started from -180 deg. longitude to eastbound and from -90 deg. latitude (south) to 90 deg. (north).	H5T_C_S1	
4	Geometry_data														Number_of_bins	23761676	H5T_STD_I32LE	
5	Geometry_data														Lower_left_latitude	-90.0	H5T_IEEE_F32LE	
6	Geometry_data														Lower_left_longitude	-180.0	H5T_IEEE_F32LE	
7	Geometry_data														Lower_right_latitude	-90.0	H5T_IEEE_F32LE	
8	Geometry_data														Lower_right_longitude	180.0	H5T_IEEE_F32LE	
9	Geometry_data														Upper_left_latitude	90.0	H5T_IEEE_F32LE	
10	Geometry_data														Upper_left_longitude	-180.0	H5T_IEEE_F32LE	
11	Geometry_data														Upper_right_latitude	90.0	H5T_IEEE_F32LE	
12	Geometry_data														Upper_right_longitude	180.0	H5T_IEEE_F32LE	
13	Global_attributes														Algorithm_depelopper	Japan Aerospace Exploration Agency (JAXA)	H5T_C_S1	
14	Global_attributes														Dataset_description	Level-3 daily spatial binning file of SDI	H5T_C_S1	
15	Global_attributes														Product_file_name	GC1SG1_20180806D01D_X0000_3BSG_SDI_F_0100.h5	H5T_C_S1	
16	Global_attributes														Product_level	Level-3	H5T_C_S1	
17	Global_attributes														Product_name	Level-3 spatial binned parameters	H5T_C_S1	
18	Global_attributes														Product_version	0100	H5T_C_S1	
19	Global_attributes														Satellite	Global Change Observation Mission - Climate (GCOM-C)	H5T_C_S1	
20	Global_attributes														Sensor	Second-generation Global Imager (SGLI)	H5T_C_S1	
21	Global_attributes														Algorithm_version	1.00	H5T_C_S1	
22	Global_attributes														Parameter_version	001.00	H5T_C_S1	
23	Global_attributes														Image_start_time	20180806 00:00:00.000	H5T_C_S1	
24	Global_attributes														Image_end_time	20180806 23:29:42.003	H5T_C_S1	
25	Image_data														Grid_interval	0.0416667	H5T_IEEE_F32LE	
26	Image_data														Grid_interval_unit	deg	H5T_C_S1	
27	Image_data														Image_projection	Non-map projected one dimensional array. Bin height is 1/[Grid_interval] deg. and bin width depends on its latitude (1/[Grid_interval]/cos(lat.) deg.). The area of each bin is equal. The bin is started from -180 deg. longitude to eastbound and from -90 deg. latitude (south) to 90 deg. (north).	H5T_C_S1	
28	Image_data														Number_of_bins	23761676	H5T_STD_I32LE	
29	Image_data														Lower_left_latitude	-90.0	H5T_IEEE_F32LE	
30	Image_data														Lower_left_longitude	-180.0	H5T_IEEE_F32LE	
31	Image_data														Lower_right_latitude	-90.0	H5T_IEEE_F32LE	
32	Image_data														Lower_right_longitude	180.0	H5T_IEEE_F32LE	
33	Image_data														Upper_left_latitude	90.0	H5T_IEEE_F32LE	
34	Image_data														Upper_left_longitude	-180.0	H5T_IEEE_F32LE	
35	Image_data														Upper_right_latitude	90.0	H5T_IEEE_F32LE	
36	Image_data														Upper_right_longitude	180.0	H5T_IEEE_F32LE	
37	Image_data	SDI_AVE		H5T_STD_U16LE	23761676				gzip	4	23761676				Error_DN	65535	H5T_STD_U16LE	
38	Image_data	SDI_AVE		H5T_STD_U16LE	23761676				gzip	4	23761676				Data_description	Average of SDI parameter (spatial statistics)	H5T_C_S1	
39	Image_data	SDI_AVE		H5T_STD_U16LE	23761676				gzip	4	23761676				Maximum_valid_DN	10000	H5T_STD_U16LE	
40	Image_data	SDI_AVE		H5T_STD_U16LE	23761676				gzip	4	23761676				Minimum_valid_DN	0	H5T_STD_U16LE	
41	Image_data	SDI_AVE		H5T_STD_U16LE	23761676				gzip	4	23761676				Offset	0.0	H5T_IEEE_F32LE	
42	Image_data	SDI_AVE		H5T_STD_U16LE	23761676				gzip	4	23761676				Slope	1.0	H5T_IEEE_F32LE	
43	Image_data	SDI_AVE		H5T_STD_U16LE	23761676				gzip	4	23761676				Unit	NA	H5T_C_S1	
44	Image_data	SDI_Date		H5T_STD_U8LE	23761676				gzip	4	23761676				Data_description	Date information employed in the statistics. (Always 1 for this 3BSG-daily product)	H5T_C_S1	
45	Image_data	SDI_Date		H5T_STD_U8LE	23761676				gzip	4	23761676				Error_DN	255	H5T_STD_U8LE	
46	Image_data	SDI_Date		H5T_STD_U8LE	23761676				gzip	4	23761676				Maximum_valid_DN	254	H5T_STD_U16LE	
47	Image_data	SDI_Date		H5T_STD_U8LE	23761676				gzip	4	23761676				Minimum_valid_DN	0	H5T_STD_U16LE	
48	Image_data	SDI_Date		H5T_STD_U8LE	23761676				gzip	4	23761676				Offset	0.0	H5T_IEEE_F32LE	
49	Image_data	SDI_Date		H5T_STD_U8LE	23761676				gzip	4	23761676				Slope	1.0	H5T_IEEE_F32LE	
50	Image_data	SDI_Date		H5T_STD_U8LE	23761676				gzip	4	23761676				Unit	day	H5T_C_S1	
51	Image_data	SDI_MAX		H5T_STD_U16LE	23761676				gzip	4	23761676				Data_description	Maximum of SDI parameter (spatial statistics)	H5T_C_S1	
52	Image_data	SDI_MAX		H5T_STD_U16LE	23761676				gzip	4	23761676				Error_DN	65535	H5T_STD_U16LE	
53	Image_data	SDI_MAX		H5T_STD_U16LE	23761676				gzip	4	23761676				Maximum_valid_DN	10000	H5T_STD_U16LE	
54	Image_data	SDI_MAX		H5T_STD_U16LE	23761676				gzip	4	23761676				Minimum_valid_DN	0	H5T_STD_U16LE	
55	Image_data	SDI_MAX		H5T_STD_U16LE	23761676				gzip	4	23761676				Offset	0.0	H5T_IEEE_F32LE	
56	Image_data	SDI_MAX		H5T_STD_U16LE	23761676				gzip	4	23761676				Slope	1.0	H5T_IEEE_F32LE	
57	Image_data	SDI_MAX		H5T_STD_U16LE	23761676				gzip	4	23761676				Unit	NA	H5T_C_S1	
58	Image_data	SDI_MIN		H5T_STD_U16LE	23761676				gzip	4	23761676				Data_description	Minimum of SDI parameter (spatial statistics)	H5T_C_S1	
59	Image_data	SDI_MIN		H5T_STD_U16LE	23761676				gzip	4	23761676				Error_DN	65535	H5T_STD_U16LE	
60	Image_data	SDI_MIN		H5T_STD_U16LE	23761676				gzip	4	23761676				Maximum_valid_DN	10000	H5T_STD_U16LE	
61	Image_data	SDI_MIN		H5T_STD_U16LE	23761676				gzip	4	23761676				Minimum_valid_DN	0	H5T_STD_U16LE	
62	Image_data	SDI_MIN		H5T_STD_U16LE	23761676				gzip	4	23761676				Offset	0.0	H5T_IEEE_F32LE	
63	Image_data	SDI_MIN		H5T_STD_U16LE	23761676				gzip	4	23761676				Slope	1.0	H5T_IEEE_F32LE	
64	Image_data	SDI_MIN		H5T_STD_U16LE	23761676				gzip	4	23761676				Unit	NA	H5T_C_S1	
65	Image_data	SDI_Ninput		H5T_STD_U16LE	23761676				gzip	4	23761676				Data_description	The number of input data	H5T_C_S1	
66	Image_data	SDI_Ninput		H5T_STD_U16LE	23761676				gzip	4	23761676				Error_DN	65535	H5T_STD_U16LE	
67	Image_data	SDI_Ninput		H5T_STD_U16LE	23761676				gzip	4	23761676				Maximum_valid_DN	347	H5T_STD_U16LE	
68	Image_data	SDI_Ninput		H5T_STD_U16LE	23761676				gzip	4	23761676				Minimum_valid_DN	0	H5T_STD_U16LE	
69	Image_data	SDI_Ninput		H5T_STD_U16LE	23761676				gzip	4	23761676				Offset	0.0	H5T_IEEE_F32LE	
70	Image_data	SDI_Ninput		H5T_STD_U16LE	23761676				gzip	4	23761676				Slope	1.0	H5T_IEEE_F32LE	
71	Image_data	SDI_Ninput		H5T_STD_U16LE	23761676				gzip	4	23761676				Unit	NA	H5T_C_S1	
72	Image_data	SDI_Nused		H5T_STD_U16LE	23761676				gzip	4	23761676				Data_description	The number of data used in the statistics	H5T_C_S1	
73	Image_data	SDI_Nused		H5T_STD_U16LE	23761676				gzip	4	23761676				Error_DN	65535	H5T_STD_U16LE	
74	Image_data	SDI_Nused		H5T_STD_U16LE	23761676				gzip	4	23761676				Maximum_valid_DN	347	H5T_STD_U16LE	
75	Image_data	SDI_Nused		H5T_STD_U16LE	23761676				gzip	4	23761676				Minimum_valid_DN	0	H5T_STD_U16LE	
76	Image_data	SDI_Nused		H5T_STD_U16LE	23761676				gzip	4	23761676				Offset	0.0	H5T_IEEE_F32LE	
77	Image_data	SDI_Nused		H5T_STD_U16LE	23761676				gzip	4	23761676				Slope	1.0	H5T_IEEE_F32LE	
78	Image_data	SDI_Nused		H5T_STD_U16LE	23761676				gzip	4	23761676				Unit	NA	H5T_C_S1	
79	Image_data	SDI_QA_flag		H5T_STD_U8LE	23761676				gzip	4	23761676				Error_DN	255	H5T_STD_U8LE	
80	Image_data	SDI_QA_flag		H5T_STD_U8LE	23761676				gzip	4	23761676				Data_description	QA information flag ([bit field 1-0]: water(land frac.=0%)=00, mostly water(0<land frac.<50%)=01, mostly coastal(50<land frac.<100%)=10, land(land frac=100%)=11. If no input data available, all bit fields are set to 1 (i.e., flag value = 255). If pixel value in L2 data is Error_DN, flag value = 254)	H5T_C_S1	
81	Image_data	SDI_QA_flag		H5T_STD_U8LE	23761676				gzip	4	23761676				Maximum_valid_DN	253	H5T_STD_U16LE	
82	Image_data	SDI_QA_flag		H5T_STD_U8LE	23761676				gzip	4	23761676				Minimum_valid_DN	0	H5T_STD_U16LE	
83	Image_data	SDI_QA_flag		H5T_STD_U8LE	23761676				gzip	4	23761676				Offset	0.0	H5T_IEEE_F32LE	
84	Image_data	SDI_QA_flag		H5T_STD_U8LE	23761676				gzip	4	23761676				Slope	1.0	H5T_IEEE_F32LE	
85	Image_data	SDI_QA_flag		H5T_STD_U8LE	23761676				gzip	4	23761676				Unit	NA	H5T_C_S1	
86	Image_data	SDI_RMS		H5T_STD_U16LE	23761676				gzip	4	23761676				Data_description	Root Mean Square of SDI parameter (spatial statistics)	H5T_C_S1	
87	Image_data	SDI_RMS		H5T_STD_U16LE	23761676				gzip	4	23761676				Error_DN	65535	H5T_STD_U16LE	
88	Image_data	SDI_RMS		H5T_STD_U16LE	23761676				gzip	4	23761676				Maximum_valid_DN	10000	H5T_STD_U16LE	
89	Image_data	SDI_RMS		H5T_STD_U16LE	23761676				gzip	4	23761676				Minimum_valid_DN	0	H5T_STD_U16LE	
90	Image_data	SDI_RMS		H5T_STD_U16LE	23761676				gzip	4	23761676				Offset	0.0	H5T_IEEE_F32LE	
91	Image_data	SDI_RMS		H5T_STD_U16LE	23761676				gzip	4	23761676				Slope	1.0	H5T_IEEE_F32LE	
92	Image_data	SDI_RMS		H5T_STD_U16LE	23761676				gzip	4	23761676				Unit	NA	H5T_C_S1	
93	Processing_attributes														Contact_point	JAXA/Earth Observation Research Center (EORC)	H5T_C_S1	
94	Processing_attributes														Processing_UT	20180808 05:28:04	H5T_C_S1	
95	Processing_attributes														Processing_organization	JAXA/GCOM-C science project	H5T_C_S1	
96	Processing_attributes														Processing_result	Good	H5T_C_S1	
97	Processing_attributes														Input_files		H5T_C_S1	
98	Processing_attributes														Input File Name 001	GC1SG1_20180806D01D_T0014_L2SG_VGI_Q_0006.h5	H5T_C_S1	
99	Processing_attributes														Input File Name 002	GC1SG1_20180806D01D_T0015_L2SG_VGI_Q_0006.h5	H5T_C_S1	
100	Processing_attributes														Input File Name 003	GC1SG1_20180806D01D_T0016_L2SG_VGI_Q_0006.h5	H5T_C_S1	
101	Processing_attributes														Input File Name 004	GC1SG1_20180806D01D_T0017_L2SG_VGI_Q_0006.h5	H5T_C_S1	
102	Processing_attributes														Input File Name 005	GC1SG1_20180806D01D_T0018_L2SG_VGI_Q_0006.h5	H5T_C_S1	
103	Processing_attributes														Input File Name 006	GC1SG1_20180806D01D_T0019_L2SG_VGI_Q_0006.h5	H5T_C_S1	
104	Processing_attributes														Input File Name 007	GC1SG1_20180806D01D_T0020_L2SG_VGI_Q_0006.h5	H5T_C_S1	
105	Processing_attributes														Input File Name 008	GC1SG1_20180806D01D_T0021_L2SG_VGI_Q_0006.h5	H5T_C_S1	
106	Processing_attributes														Input File Name 009	GC1SG1_20180806D01D_T0111_L2SG_VGI_Q_0006.h5	H5T_C_S1	
107	Processing_attributes														Input File Name 010	GC1SG1_20180806D01D_T0112_L2SG_VGI_Q_0006.h5	H5T_C_S1	
108	Processing_attributes														Input File Name 011	GC1SG1_20180806D01D_T0113_L2SG_VGI_Q_0006.h5	H5T_C_S1	
109	Processing_attributes														Input File Name 012	GC1SG1_20180806D01D_T0114_L2SG_VGI_Q_0006.h5	H5T_C_S1	
110	Processing_attributes														Input File Name 013	GC1SG1_20180806D01D_T0115_L2SG_VGI_Q_0006.h5	H5T_C_S1	
111	Processing_attributes														Input File Name 014	GC1SG1_20180806D01D_T0116_L2SG_VGI_Q_0006.h5	H5T_C_S1	
112	Processing_attributes														Input File Name 015	GC1SG1_20180806D01D_T0117_L2SG_VGI_Q_0006.h5	H5T_C_S1	
113	Processing_attributes														Input File Name 016	GC1SG1_20180806D01D_T0118_L2SG_VGI_Q_0006.h5	H5T_C_S1	
114	Processing_attributes														Input File Name 017	GC1SG1_20180806D01D_T0119_L2SG_VGI_Q_0006.h5	H5T_C_S1	
115	Processing_attributes														Input File Name 018	GC1SG1_20180806D01D_T0120_L2SG_VGI_Q_0006.h5	H5T_C_S1	
116	Processing_attributes														Input File Name 019	GC1SG1_20180806D01D_T0121_L2SG_VGI_Q_0006.h5	H5T_C_S1	

No.	Group	Dataset	Dataset Description	Type	1Dim	2Dim	3Dim	4Dim	Compress	Compress Lv.	Chunk1Dim	Chunk2Dim	Chunk3Dim	Chunk4Dim	Attribute	Attribute Value	Attribute type	Attribute Note
117	Processing_attributes														Input File Name 020	GC1SG1_20180806D01D_T0122_L2SG_VGI_Q_0006.h5	H5T_C_S1	
118	Processing_attributes														Input File Name 021	GC1SG1_20180806D01D_T0123_L2SG_VGI_Q_0006.h5	H5T_C_S1	
119	Processing_attributes														Input File Name 022	GC1SG1_20180806D01D_T0124_L2SG_VGI_Q_0006.h5	H5T_C_S1	
120	Processing_attributes														Input File Name 023	GC1SG1_20180806D01D_T0209_L2SG_VGI_Q_0006.h5	H5T_C_S1	
121	Processing_attributes														Input File Name 024	GC1SG1_20180806D01D_T0210_L2SG_VGI_Q_0006.h5	H5T_C_S1	
122	Processing_attributes														Input File Name 025	GC1SG1_20180806D01D_T0211_L2SG_VGI_Q_0006.h5	H5T_C_S1	
123	Processing_attributes														Input File Name 026	GC1SG1_20180806D01D_T0212_L2SG_VGI_Q_0006.h5	H5T_C_S1	
124	Processing_attributes														Input File Name 027	GC1SG1_20180806D01D_T0213_L2SG_VGI_Q_0006.h5	H5T_C_S1	
125	Processing_attributes														Input File Name 028	GC1SG1_20180806D01D_T0214_L2SG_VGI_Q_0006.h5	H5T_C_S1	
126	Processing_attributes														Input File Name 029	GC1SG1_20180806D01D_T0215_L2SG_VGI_Q_0006.h5	H5T_C_S1	
127	Processing_attributes														Input File Name 030	GC1SG1_20180806D01D_T0216_L2SG_VGI_Q_0006.h5	H5T_C_S1	
128	Processing_attributes														Input File Name 031	GC1SG1_20180806D01D_T0217_L2SG_VGI_Q_0006.h5	H5T_C_S1	
129	Processing_attributes														Input File Name 032	GC1SG1_20180806D01D_T0218_L2SG_VGI_Q_0006.h5	H5T_C_S1	
130	Processing_attributes														Input File Name 033	GC1SG1_20180806D01D_T0219_L2SG_VGI_Q_0006.h5	H5T_C_S1	
131	Processing_attributes														Input File Name 034	GC1SG1_20180806D01D_T0220_L2SG_VGI_Q_0006.h5	H5T_C_S1	
132	Processing_attributes														Input File Name 035	GC1SG1_20180806D01D_T0221_L2SG_VGI_Q_0006.h5	H5T_C_S1	
133	Processing_attributes														Input File Name 036	GC1SG1_20180806D01D_T0222_L2SG_VGI_Q_0006.h5	H5T_C_S1	
134	Processing_attributes														Input File Name 037	GC1SG1_20180806D01D_T0223_L2SG_VGI_Q_0006.h5	H5T_C_S1	
135	Processing_attributes														Input File Name 038	GC1SG1_20180806D01D_T0224_L2SG_VGI_Q_0006.h5	H5T_C_S1	
136	Processing_attributes														Input File Name 039	GC1SG1_20180806D01D_T0225_L2SG_VGI_Q_0006.h5	H5T_C_S1	
137	Processing_attributes														Input File Name 040	GC1SG1_20180806D01D_T0226_L2SG_VGI_Q_0006.h5	H5T_C_S1	
138	Processing_attributes														Input File Name 041	GC1SG1_20180806D01D_T0306_L2SG_VGI_Q_0006.h5	H5T_C_S1	
139	Processing_attributes														Input File Name 042	GC1SG1_20180806D01D_T0307_L2SG_VGI_Q_0006.h5	H5T_C_S1	
140	Processing_attributes														Input File Name 043	GC1SG1_20180806D01D_T0308_L2SG_VGI_Q_0006.h5	H5T_C_S1	
141	Processing_attributes														Input File Name 044	GC1SG1_20180806D01D_T0309_L2SG_VGI_Q_0006.h5	H5T_C_S1	
142	Processing_attributes														Input File Name 045	GC1SG1_20180806D01D_T0310_L2SG_VGI_Q_0006.h5	H5T_C_S1	
143	Processing_attributes														Input File Name 046	GC1SG1_20180806D01D_T0311_L2SG_VGI_Q_0006.h5	H5T_C_S1	
144	Processing_attributes														Input File Name 047	GC1SG1_20180806D01D_T0312_L2SG_VGI_Q_0006.h5	H5T_C_S1	
145	Processing_attributes														Input File Name 048	GC1SG1_20180806D01D_T0313_L2SG_VGI_Q_0006.h5	H5T_C_S1	
146	Processing_attributes														Input File Name 049	GC1SG1_20180806D01D_T0314_L2SG_VGI_Q_0006.h5	H5T_C_S1	
147	Processing_attributes														Input File Name 050	GC1SG1_20180806D01D_T0315_L2SG_VGI_Q_0006.h5	H5T_C_S1	
148	Processing_attributes														Input File Name 051	GC1SG1_20180806D01D_T0316_L2SG_VGI_Q_0006.h5	H5T_C_S1	
149	Processing_attributes														Input File Name 052	GC1SG1_20180806D01D_T0317_L2SG_VGI_Q_0006.h5	H5T_C_S1	
150	Processing_attributes														Input File Name 053	GC1SG1_20180806D01D_T0318_L2SG_VGI_Q_0006.h5	H5T_C_S1	
151	Processing_attributes														Input File Name 054	GC1SG1_20180806D01D_T0319_L2SG_VGI_Q_0006.h5	H5T_C_S1	
152	Processing_attributes														Input File Name 055	GC1SG1_20180806D01D_T0320_L2SG_VGI_Q_0006.h5	H5T_C_S1	
153	Processing_attributes														Input File Name 056	GC1SG1_20180806D01D_T0321_L2SG_VGI_Q_0006.h5	H5T_C_S1	
154	Processing_attributes														Input File Name 057	GC1SG1_20180806D01D_T0322_L2SG_VGI_Q_0006.h5	H5T_C_S1	
155	Processing_attributes														Input File Name 058	GC1SG1_20180806D01D_T0323_L2SG_VGI_Q_0006.h5	H5T_C_S1	
156	Processing_attributes														Input File Name 059	GC1SG1_20180806D01D_T0324_L2SG_VGI_Q_0006.h5	H5T_C_S1	
157	Processing_attributes														Input File Name 060	GC1SG1_20180806D01D_T0325_L2SG_VGI_Q_0006.h5	H5T_C_S1	
158	Processing_attributes														Input File Name 061	GC1SG1_20180806D01D_T0326_L2SG_VGI_Q_0006.h5	H5T_C_S1	
159	Processing_attributes														Input File Name 062	GC1SG1_20180806D01D_T0327_L2SG_VGI_Q_0006.h5	H5T_C_S1	
160	Processing_attributes														Input File Name 063	GC1SG1_20180806D01D_T0328_L2SG_VGI_Q_0006.h5	H5T_C_S1	
161	Processing_attributes														Input File Name 064	GC1SG1_20180806D01D_T0329_L2SG_VGI_Q_0006.h5	H5T_C_S1	
162	Processing_attributes														Input File Name 065	GC1SG1_20180806D01D_T0404_L2SG_VGI_Q_0006.h5	H5T_C_S1	
163	Processing_attributes														Input File Name 066	GC1SG1_20180806D01D_T0405_L2SG_VGI_Q_0006.h5	H5T_C_S1	
164	Processing_attributes														Input File Name 067	GC1SG1_20180806D01D_T0406_L2SG_VGI_Q_0006.h5	H5T_C_S1	
165	Processing_attributes														Input File Name 068	GC1SG1_20180806D01D_T0407_L2SG_VGI_Q_0006.h5	H5T_C_S1	
166	Processing_attributes														Input File Name 069	GC1SG1_20180806D01D_T0408_L2SG_VGI_Q_0006.h5	H5T_C_S1	
167	Processing_attributes														Input File Name 070	GC1SG1_20180806D01D_T0409_L2SG_VGI_Q_0006.h5	H5T_C_S1	
168	Processing_attributes														Input File Name 071	GC1SG1_20180806D01D_T0410_L2SG_VGI_Q_0006.h5	H5T_C_S1	
169	Processing_attributes														Input File Name 072	GC1SG1_20180806D01D_T0411_L2SG_VGI_Q_0006.h5	H5T_C_S1	
170	Processing_attributes														Input File Name 073	GC1SG1_20180806D01D_T0412_L2SG_VGI_Q_0006.h5	H5T_C_S1	
171	Processing_attributes														Input File Name 074	GC1SG1_20180806D01D_T0413_L2SG_VGI_Q_0006.h5	H5T_C_S1	
172	Processing_attributes														Input File Name 075	GC1SG1_20180806D01D_T0414_L2SG_VGI_Q_0006.h5	H5T_C_S1	
173	Processing_attributes														Input File Name 076	GC1SG1_20180806D01D_T0415_L2SG_VGI_Q_0006.h5	H5T_C_S1	
174	Processing_attributes														Input File Name 077	GC1SG1_20180806D01D_T0416_L2SG_VGI_Q_0006.h5	H5T_C_S1	
175	Processing_attributes														Input File Name 078	GC1SG1_20180806D01D_T0417_L2SG_VGI_Q_0006.h5	H5T_C_S1	
176	Processing_attributes														Input File Name 079	GC1SG1_20180806D01D_T0418_L2SG_VGI_Q_0006.h5	H5T_C_S1	
177	Processing_attributes														Input File Name 080	GC1SG1_20180806D01D_T0419_L2SG_VGI_Q_0006.h5	H5T_C_S1	
178	Processing_attributes														Input File Name 081	GC1SG1_20180806D01D_T0420_L2SG_VGI_Q_0006.h5	H5T_C_S1	
179	Processing_attributes														Input File Name 082	GC1SG1_20180806D01D_T0421_L2SG_VGI_Q_0006.h5	H5T_C_S1	
180	Processing_attributes														Input File Name 083	GC1SG1_20180806D01D_T0422_L2SG_VGI_Q_0006.h5	H5T_C_S1	
181	Processing_attributes														Input File Name 084	GC1SG1_20180806D01D_T0423_L2SG_VGI_Q_0006.h5	H5T_C_S1	
182	Processing_attributes														Input File Name 085	GC1SG1_20180806D01D_T0424_L2SG_VGI_Q_0006.h5	H5T_C_S1	
183	Processing_attributes														Input File Name 086	GC1SG1_20180806D01D_T0425_L2SG_VGI_Q_0006.h5	H5T_C_S1	
184	Processing_attributes														Input File Name 087	GC1SG1_20180806D01D_T0426_L2SG_VGI_Q_0006.h5	H5T_C_S1	
185	Processing_attributes														Input File Name 088	GC1SG1_20180806D01D_T0427_L2SG_VGI_Q_0006.h5	H5T_C_S1	
186	Processing_attributes														Input File Name 089	GC1SG1_20180806D01D_T0428_L2SG_VGI_Q_0006.h5	H5T_C_S1	
187	Processing_attributes														Input File Name 090	GC1SG1_20180806D01D_T0429_L2SG_VGI_Q_0006.h5	H5T_C_S1	
188	Processing_attributes														Input File Name 091	GC1SG1_20180806D01D_T0430_L2SG_VGI_Q_0006.h5	H5T_C_S1	
189	Processing_attributes														Input File Name 092	GC1SG1_20180806D01D_T0431_L2SG_VGI_Q_0006.h5	H5T_C_S1	
190	Processing_attributes														Input File Name 093	GC1SG1_20180806D01D_T0505_L2SG_VGI_Q_0006.h5	H5T_C_S1	
191	Processing_attributes														Input File Name 094	GC1SG1_20180806D01D_T0506_L2SG_VGI_Q_0006.h5	H5T_C_S1	
192	Processing_attributes														Input File Name 095	GC1SG1_20180806D01D_T0507_L2SG_VGI_Q_0006.h5	H5T_C_S1	
193	Processing_attributes														Input File Name 096	GC1SG1_20180806D01D_T0508_L2SG_VGI_Q_0006.h5	H5T_C_S1	
194	Processing_attributes														Input File Name 097	GC1SG1_20180806D01D_T0509_L2SG_VGI_Q_0006.h5	H5T_C_S1	
195	Processing_attributes														Input File Name 098	GC1SG1_20180806D01D_T0510_L2SG_VGI_Q_0006.h5	H5T_C_S1	
196	Processing_attributes														Input File Name 099	GC1SG1_20180806D01D_T0511_L2SG_VGI_Q_0006.h5	H5T_C_S1	
197	Processing_attributes														Input File Name 100	GC1SG1_20180806D01D_T0512_L2SG_VGI_Q_0006.h5	H5T_C_S1	
198	Processing_attributes														Input File Name 101	GC1SG1_20180806D01D_T0513_L2SG_VGI_Q_0006.h5	H5T_C_S1	
199	Processing_attributes														Input File Name 102	GC1SG1_20180806D01D_T0514_L2SG_VGI_Q_0006.h5	H5T_C_S1	
200	Processing_attributes														Input File Name 103	GC1SG1_20180806D01D_T0516_L2SG_VGI_Q_0006.h5	H5T_C_S1	
201	Processing_attributes														Input File Name 104	GC1SG1_20180806D01D_T0517_L2SG_VGI_Q_0006.h5	H5T_C_S1	
202	Processing_attributes														Input File Name 105	GC1SG1_20180806D01D_T0518_L2SG_VGI_Q_0006.h5	H5T_C_S1	
203	Processing_attributes														Input File Name 106	GC1SG1_20180806D01D_T0519_L2SG_VGI_Q_0006.h5	H5T_C_S1	
204	Processing_attributes														Input File Name 107	GC1SG1_20180806D01D_T0520_L2SG_VGI_Q_0006.h5	H5T_C_S1	
205	Processing_attributes														Input File Name 108	GC1SG1_20180806D01D_T0521_L2SG_VGI_Q_0006.h5	H5T_C_S1	
206	Processing_attributes														Input File Name 109	GC1SG1_20180806D01D_T0522_L2SG_VGI_Q_0006.h5	H5T_C_S1	
207	Processing_attributes														Input File Name 110	GC1SG1_20180806D01D_T0523_L2SG_VGI_Q_0006.h5	H5T_C_S1	
208	Processing_attributes														Input File Name 111	GC1SG1_20180806D01D_T0524_L2SG_VGI_Q_0006.h5	H5T_C_S1	
209	Processing_attributes														Input File Name 112	GC1SG1_20180806D01D_T0525_L2SG_VGI_Q_0006.h5	H5T_C_S1	
210	Processing_attributes														Input File Name 113	GC1SG1_20180806D01D_T0526_L2SG_VGI_Q_0006.h5	H5T_C_S1	
211	Processing_attributes														Input File Name 114	GC1SG1_20180806D01D_T0527_L2SG_VGI_Q_0006.h5	H5T_C_S1	
212	Processing_attributes														Input File Name 115	GC1SG1_20180806D01D_T0528_L2SG_VGI_Q_0006.h5	H5T_C_S1	
213	Processing_attributes														Input File Name 116	GC1SG1_20180806D01D_T0529_L2SG_VGI_Q_0006.h5	H5T_C_S1	
214	Processing_attributes														Input File Name 117	GC1SG1_20180806D01D_T0530_L2SG_VGI_Q_0006.h5	H5T_C_S1	
215	Processing_attributes														Input File Name 118	GC1SG1_20180806D01D_T0531_L2SG_VGI_Q_0006.h5	H5T_C_S1	
216	Processing_attributes														Input File Name 119	GC1SG1_20180806D01D_T0601_L2SG_VGI_Q_0006.h5	H5T_C_S1	
217	Processing_attributes														Input File Name 120	GC1SG1_20180806D01D_T0602_L2SG_VGI_Q_0006.h5	H5T_C_S1	
218	Processing_attributes														Input File Name 121	GC1SG1_20180806D01D_T0603_L2SG_VGI_Q_0006.h5	H5T_C_S1	
219	Processing_attributes														Input File Name 122	GC1SG1_20180806D01D_T0605_L2SG_VGI_Q_0006.h5	H5T_C_S1	
220	Processing_attributes														Input File Name 123	GC1SG1_20180806D01D_T0606_L2SG_VGI_Q_0006.h5	H5T_C_S1	
221	Processing_attributes														Input File Name 124	GC1SG1_20180806D01D_T0607_L2SG_VGI_Q_0006.h5	H5T_C_S1	
222	Processing_attributes														Input File Name 125	GC1SG1_20180806D01D_T0608_L2SG_VGI_Q_0006.h5	H5T_C_S1	
223	Processing_attributes														Input File Name 126	GC1SG1_20180806D01D_T0609_L2SG_VGI_Q_0006.h5	H5T_C_S1	
224	Processing_attributes														Input File Name 127	GC1SG1_20180806D01D_T0610_L2SG_VGI_Q_0006.h5	H5T_C_S1	
225	Processing_attributes														Input File Name 128	GC1SG1_20180806D01D_T0611_L2SG_VGI_Q_0006.h5	H5T_C_S1	
226	Processing_attributes														Input File Name 129	GC1SG1_20180806D01D_T0612_L2SG_VGI_Q_0006.h5	H5T_C_S1	
227	Processing_attributes														Input File Name 130	GC1SG1_20180806D01D_T0616_L2SG_VGI_Q_0006.h5	H5T_C_S1	
228	Processing_attributes														Input File Name 131	GC1SG1_20180806D01D_T0617_L2SG_VGI_Q_0006.h5	H5T_C_S1	
229	Processing_attributes														Input File Name 132	GC1SG1_20180806D01D_T0618_L2SG_VGI_Q_0006.h5	H5T_C_S1	
230	Processing_attributes														Input File Name 133	GC1SG1_20180806D01D_T0619_L2SG_VGI_Q_0006.h5	H5T_C_S1	
231	Processing_attributes														Input File Name 134	GC1SG1_20180806D01D_T0620_L2SG_VGI_Q_0006.h5	H5T_C_S1	
232	Processing_attributes														Input File Name 135	GC1SG1_20180806D01D_T0621_L2SG_VGI_Q_0006.h5	H5T_C_S1	
233	Processing_attributes														Input File Name 136	GC1SG1_20180806D01D_T0622_L2SG_VGI_Q_0006.h5	H5T_C_S1	
234	Processing_attributes														Input File Name 137	GC1SG1_20180806D01D_T0623_L2SG_VGI_Q_0006.h5	H5T_C_S1	
235	Processing_attributes														Input File Name 138	GC1SG1_20180806D01D_T0624_L2SG_VGI_Q_0006.h5	H5T_C_S1	
236	Processing_attributes														Input File Name 139	GC1SG1_20180806D01D_T0625_L2SG_VGI_Q_0006.h5	H5T_C_S1	
237	Processing_attributes														Input File Name 140	GC1SG1_20180806D01D_T0626_L2SG_VGI_Q_0006.h5	H5T_C_S1	
238	Processing_attributes														Input File Name 141	GC1SG1_20180806D01D_T0627_L2SG_VGI_Q_0006.h5	H5T_C_S1	

No.	Group	Dataset	Dataset Description	Type	1Dim	2Dim	3Dim	4Dim	Compress	Compress Lv.	Chunk1Dim	Chunk2Dim	Chunk3Dim	Chunk4Dim	Attribute	Attribute Value	Attribute type	Attribute Note
239	Processing_attributes														Input File Name 142	GC1SG1_20180806D01D_T0628_L2SG_VGI_Q_0006.h5	H5T_C_S1	
240	Processing_attributes														Input File Name 143	GC1SG1_20180806D01D_T0629_L2SG_VGI_Q_0006.h5	H5T_C_S1	
241	Processing_attributes														Input File Name 144	GC1SG1_20180806D01D_T0630_L2SG_VGI_Q_0006.h5	H5T_C_S1	
242	Processing_attributes														Input File Name 145	GC1SG1_20180806D01D_T0631_L2SG_VGI_Q_0006.h5	H5T_C_S1	
243	Processing_attributes														Input File Name 146	GC1SG1_20180806D01D_T0701_L2SG_VGI_Q_0006.h5	H5T_C_S1	
244	Processing_attributes														Input File Name 147	GC1SG1_20180806D01D_T0702_L2SG_VGI_Q_0006.h5	H5T_C_S1	
245	Processing_attributes														Input File Name 148	GC1SG1_20180806D01D_T0703_L2SG_VGI_Q_0006.h5	H5T_C_S1	
246	Processing_attributes														Input File Name 149	GC1SG1_20180806D01D_T0706_L2SG_VGI_Q_0006.h5	H5T_C_S1	
247	Processing_attributes														Input File Name 150	GC1SG1_20180806D01D_T0707_L2SG_VGI_Q_0006.h5	H5T_C_S1	
248	Processing_attributes														Input File Name 151	GC1SG1_20180806D01D_T0708_L2SG_VGI_Q_0006.h5	H5T_C_S1	
249	Processing_attributes														Input File Name 152	GC1SG1_20180806D01D_T0709_L2SG_VGI_Q_0006.h5	H5T_C_S1	
250	Processing_attributes														Input File Name 153	GC1SG1_20180806D01D_T0710_L2SG_VGI_Q_0006.h5	H5T_C_S1	
251	Processing_attributes														Input File Name 154	GC1SG1_20180806D01D_T0711_L2SG_VGI_Q_0006.h5	H5T_C_S1	
252	Processing_attributes														Input File Name 155	GC1SG1_20180806D01D_T0712_L2SG_VGI_Q_0006.h5	H5T_C_S1	
253	Processing_attributes														Input File Name 156	GC1SG1_20180806D01D_T0716_L2SG_VGI_Q_0006.h5	H5T_C_S1	
254	Processing_attributes														Input File Name 157	GC1SG1_20180806D01D_T0717_L2SG_VGI_Q_0006.h5	H5T_C_S1	
255	Processing_attributes														Input File Name 158	GC1SG1_20180806D01D_T0718_L2SG_VGI_Q_0006.h5	H5T_C_S1	
256	Processing_attributes														Input File Name 159	GC1SG1_20180806D01D_T0719_L2SG_VGI_Q_0006.h5	H5T_C_S1	
257	Processing_attributes														Input File Name 160	GC1SG1_20180806D01D_T0720_L2SG_VGI_Q_0006.h5	H5T_C_S1	
258	Processing_attributes														Input File Name 161	GC1SG1_20180806D01D_T0721_L2SG_VGI_Q_0006.h5	H5T_C_S1	
259	Processing_attributes														Input File Name 162	GC1SG1_20180806D01D_T0722_L2SG_VGI_Q_0006.h5	H5T_C_S1	
260	Processing_attributes														Input File Name 163	GC1SG1_20180806D01D_T0723_L2SG_VGI_Q_0006.h5	H5T_C_S1	
261	Processing_attributes														Input File Name 164	GC1SG1_20180806D01D_T0724_L2SG_VGI_Q_0006.h5	H5T_C_S1	
262	Processing_attributes														Input File Name 165	GC1SG1_20180806D01D_T0725_L2SG_VGI_Q_0006.h5	H5T_C_S1	
263	Processing_attributes														Input File Name 166	GC1SG1_20180806D01D_T0726_L2SG_VGI_Q_0006.h5	H5T_C_S1	
264	Processing_attributes														Input File Name 167	GC1SG1_20180806D01D_T0727_L2SG_VGI_Q_0006.h5	H5T_C_S1	
265	Processing_attributes														Input File Name 168	GC1SG1_20180806D01D_T0728_L2SG_VGI_Q_0006.h5	H5T_C_S1	
266	Processing_attributes														Input File Name 169	GC1SG1_20180806D01D_T0729_L2SG_VGI_Q_0006.h5	H5T_C_S1	
267	Processing_attributes														Input File Name 170	GC1SG1_20180806D01D_T0730_L2SG_VGI_Q_0006.h5	H5T_C_S1	
268	Processing_attributes														Input File Name 171	GC1SG1_20180806D01D_T0731_L2SG_VGI_Q_0006.h5	H5T_C_S1	
269	Processing_attributes														Input File Name 172	GC1SG1_20180806D01D_T0732_L2SG_VGI_Q_0006.h5	H5T_C_S1	
270	Processing_attributes														Input File Name 173	GC1SG1_20180806D01D_T0801_L2SG_VGI_Q_0006.h5	H5T_C_S1	
271	Processing_attributes														Input File Name 174	GC1SG1_20180806D01D_T0802_L2SG_VGI_Q_0006.h5	H5T_C_S1	
272	Processing_attributes														Input File Name 175	GC1SG1_20180806D01D_T0807_L2SG_VGI_Q_0006.h5	H5T_C_S1	
273	Processing_attributes														Input File Name 176	GC1SG1_20180806D01D_T0808_L2SG_VGI_Q_0006.h5	H5T_C_S1	
274	Processing_attributes														Input File Name 177	GC1SG1_20180806D01D_T0809_L2SG_VGI_Q_0006.h5	H5T_C_S1	
275	Processing_attributes														Input File Name 178	GC1SG1_20180806D01D_T0810_L2SG_VGI_Q_0006.h5	H5T_C_S1	
276	Processing_attributes														Input File Name 179	GC1SG1_20180806D01D_T0811_L2SG_VGI_Q_0006.h5	H5T_C_S1	
277	Processing_attributes														Input File Name 180	GC1SG1_20180806D01D_T0812_L2SG_VGI_Q_0006.h5	H5T_C_S1	
278	Processing_attributes														Input File Name 181	GC1SG1_20180806D01D_T0813_L2SG_VGI_Q_0006.h5	H5T_C_S1	
279	Processing_attributes														Input File Name 182	GC1SG1_20180806D01D_T0814_L2SG_VGI_Q_0006.h5	H5T_C_S1	
280	Processing_attributes														Input File Name 183	GC1SG1_20180806D01D_T0815_L2SG_VGI_Q_0006.h5	H5T_C_S1	
281	Processing_attributes														Input File Name 184	GC1SG1_20180806D01D_T0816_L2SG_VGI_Q_0006.h5	H5T_C_S1	
282	Processing_attributes														Input File Name 185	GC1SG1_20180806D01D_T0817_L2SG_VGI_Q_0006.h5	H5T_C_S1	
283	Processing_attributes														Input File Name 186	GC1SG1_20180806D01D_T0818_L2SG_VGI_Q_0006.h5	H5T_C_S1	
284	Processing_attributes														Input File Name 187	GC1SG1_20180806D01D_T0819_L2SG_VGI_Q_0006.h5	H5T_C_S1	
285	Processing_attributes														Input File Name 188	GC1SG1_20180806D01D_T0820_L2SG_VGI_Q_0006.h5	H5T_C_S1	
286	Processing_attributes														Input File Name 189	GC1SG1_20180806D01D_T0821_L2SG_VGI_Q_0006.h5	H5T_C_S1	
287	Processing_attributes														Input File Name 190	GC1SG1_20180806D01D_T0822_L2SG_VGI_Q_0006.h5	H5T_C_S1	
288	Processing_attributes														Input File Name 191	GC1SG1_20180806D01D_T0823_L2SG_VGI_Q_0006.h5	H5T_C_S1	
289	Processing_attributes														Input File Name 192	GC1SG1_20180806D01D_T0824_L2SG_VGI_Q_0006.h5	H5T_C_S1	
290	Processing_attributes														Input File Name 193	GC1SG1_20180806D01D_T0825_L2SG_VGI_Q_0006.h5	H5T_C_S1	
291	Processing_attributes														Input File Name 194	GC1SG1_20180806D01D_T0826_L2SG_VGI_Q_0006.h5	H5T_C_S1	
292	Processing_attributes														Input File Name 195	GC1SG1_20180806D01D_T0827_L2SG_VGI_Q_0006.h5	H5T_C_S1	
293	Processing_attributes														Input File Name 196	GC1SG1_20180806D01D_T0828_L2SG_VGI_Q_0006.h5	H5T_C_S1	
294	Processing_attributes														Input File Name 197	GC1SG1_20180806D01D_T0829_L2SG_VGI_Q_0006.h5	H5T_C_S1	
295	Processing_attributes														Input File Name 198	GC1SG1_20180806D01D_T0830_L2SG_VGI_Q_0006.h5	H5T_C_S1	
296	Processing_attributes														Input File Name 199	GC1SG1_20180806D01D_T0831_L2SG_VGI_Q_0006.h5	H5T_C_S1	
297	Processing_attributes														Input File Name 200	GC1SG1_20180806D01D_T0832_L2SG_VGI_Q_0006.h5	H5T_C_S1	
298	Processing_attributes														Input File Name 201	GC1SG1_20180806D01D_T0900_L2SG_VGI_Q_0006.h5	H5T_C_S1	
299	Processing_attributes														Input File Name 202	GC1SG1_20180806D01D_T0901_L2SG_VGI_Q_0006.h5	H5T_C_S1	
300	Processing_attributes														Input File Name 203	GC1SG1_20180806D01D_T0908_L2SG_VGI_Q_0006.h5	H5T_C_S1	
301	Processing_attributes														Input File Name 204	GC1SG1_20180806D01D_T0909_L2SG_VGI_Q_0006.h5	H5T_C_S1	
302	Processing_attributes														Input File Name 205	GC1SG1_20180806D01D_T0910_L2SG_VGI_Q_0006.h5	H5T_C_S1	
303	Processing_attributes														Input File Name 206	GC1SG1_20180806D01D_T0911_L2SG_VGI_Q_0006.h5	H5T_C_S1	
304	Processing_attributes														Input File Name 207	GC1SG1_20180806D01D_T0912_L2SG_VGI_Q_0006.h5	H5T_C_S1	
305	Processing_attributes														Input File Name 208	GC1SG1_20180806D01D_T0913_L2SG_VGI_Q_0006.h5	H5T_C_S1	
306	Processing_attributes														Input File Name 209	GC1SG1_20180806D01D_T0914_L2SG_VGI_Q_0006.h5	H5T_C_S1	
307	Processing_attributes														Input File Name 210	GC1SG1_20180806D01D_T0915_L2SG_VGI_Q_0006.h5	H5T_C_S1	
308	Processing_attributes														Input File Name 211	GC1SG1_20180806D01D_T0916_L2SG_VGI_Q_0006.h5	H5T_C_S1	
309	Processing_attributes														Input File Name 212	GC1SG1_20180806D01D_T0917_L2SG_VGI_Q_0006.h5	H5T_C_S1	
310	Processing_attributes														Input File Name 213	GC1SG1_20180806D01D_T0918_L2SG_VGI_Q_0006.h5	H5T_C_S1	
311	Processing_attributes														Input File Name 214	GC1SG1_20180806D01D_T0919_L2SG_VGI_Q_0006.h5	H5T_C_S1	
312	Processing_attributes														Input File Name 215	GC1SG1_20180806D01D_T0920_L2SG_VGI_Q_0006.h5	H5T_C_S1	
313	Processing_attributes														Input File Name 216	GC1SG1_20180806D01D_T0921_L2SG_VGI_Q_0006.h5	H5T_C_S1	
314	Processing_attributes														Input File Name 217	GC1SG1_20180806D01D_T0922_L2SG_VGI_Q_0006.h5	H5T_C_S1	
315	Processing_attributes														Input File Name 218	GC1SG1_20180806D01D_T0923_L2SG_VGI_Q_0006.h5	H5T_C_S1	
316	Processing_attributes														Input File Name 219	GC1SG1_20180806D01D_T0924_L2SG_VGI_Q_0006.h5	H5T_C_S1	
317	Processing_attributes														Input File Name 220	GC1SG1_20180806D01D_T0925_L2SG_VGI_Q_0006.h5	H5T_C_S1	
318	Processing_attributes														Input File Name 221	GC1SG1_20180806D01D_T0926_L2SG_VGI_Q_0006.h5	H5T_C_S1	
319	Processing_attributes														Input File Name 222	GC1SG1_20180806D01D_T0927_L2SG_VGI_Q_0006.h5	H5T_C_S1	
320	Processing_attributes														Input File Name 223	GC1SG1_20180806D01D_T0928_L2SG_VGI_Q_0006.h5	H5T_C_S1	
321	Processing_attributes														Input File Name 224	GC1SG1_20180806D01D_T0929_L2SG_VGI_Q_0006.h5	H5T_C_S1	
322	Processing_attributes														Input File Name 225	GC1SG1_20180806D01D_T0930_L2SG_VGI_Q_0006.h5	H5T_C_S1	
323	Processing_attributes														Input File Name 226	GC1SG1_20180806D01D_T0931_L2SG_VGI_Q_0006.h5	H5T_C_S1	
324	Processing_attributes														Input File Name 227	GC1SG1_20180806D01D_T0932_L2SG_VGI_Q_0006.h5	H5T_C_S1	
325	Processing_attributes														Input File Name 228	GC1SG1_20180806D01D_T0933_L2SG_VGI_Q_0006.h5	H5T_C_S1	
326	Processing_attributes														Input File Name 229	GC1SG1_20180806D01D_T0934_L2SG_VGI_Q_0006.h5	H5T_C_S1	
327	Processing_attributes														Input File Name 230	GC1SG1_20180806D01D_T1000_L2SG_VGI_Q_0006.h5	H5T_C_S1	
328	Processing_attributes														Input File Name 231	GC1SG1_20180806D01D_T1001_L2SG_VGI_Q_0006.h5	H5T_C_S1	
329	Processing_attributes														Input File Name 232	GC1SG1_20180806D01D_T1002_L2SG_VGI_Q_0006.h5	H5T_C_S1	
330	Processing_attributes														Input File Name 233	GC1SG1_20180806D01D_T1010_L2SG_VGI_Q_0006.h5	H5T_C_S1	
331	Processing_attributes														Input File Name 234	GC1SG1_20180806D01D_T1011_L2SG_VGI_Q_0006.h5	H5T_C_S1	
332	Processing_attributes														Input File Name 235	GC1SG1_20180806D01D_T1012_L2SG_VGI_Q_0006.h5	H5T_C_S1	
333	Processing_attributes														Input File Name 236	GC1SG1_20180806D01D_T1013_L2SG_VGI_Q_0006.h5	H5T_C_S1	
334	Processing_attributes														Input File Name 237	GC1SG1_20180806D01D_T1014_L2SG_VGI_Q_0006.h5	H5T_C_S1	
335	Processing_attributes														Input File Name 238	GC1SG1_20180806D01D_T1018_L2SG_VGI_Q_0006.h5	H5T_C_S1	
336	Processing_attributes														Input File Name 239	GC1SG1_20180806D01D_T1019_L2SG_VGI_Q_0006.h5	H5T_C_S1	
337	Processing_attributes														Input File Name 240	GC1SG1_20180806D01D_T1020_L2SG_VGI_Q_0006.h5	H5T_C_S1	
338	Processing_attributes														Input File Name 241	GC1SG1_20180806D01D_T1021_L2SG_VGI_Q_0006.h5	H5T_C_S1	
339	Processing_attributes														Input File Name 242	GC1SG1_20180806D01D_T1022_L2SG_VGI_Q_0006.h5	H5T_C_S1	
340	Processing_attributes														Input File Name 243	GC1SG1_20180806D01D_T1023_L2SG_VGI_Q_0006.h5	H5T_C_S1	
341	Processing_attributes														Input File Name 244	GC1SG1_20180806D01D_T1024_L2SG_VGI_Q_0006.h5	H5T_C_S1	
342	Processing_attributes														Input File Name 245	GC1SG1_20180806D01D_T1027_L2SG_VGI_Q_0006.h5	H5T_C_S1	
343	Processing_attributes														Input File Name 246	GC1SG1_20180806D01D_T1028_L2SG_VGI_Q_0006.h5	H5T_C_S1	
344	Processing_attributes														Input File Name 247	GC1SG1_20180806D01D_T1029_L2SG_VGI_Q_0006.h5	H5T_C_S1	
345	Processing_attributes														Input File Name 248	GC1SG1_20180806D01D_T1030_L2SG_VGI_Q_0006.h5	H5T_C_S1	
346	Processing_attributes														Input File Name 249	GC1SG1_20180806D01D_T1031_L2SG_VGI_Q_0006.h5	H5T_C_S1	
347	Processing_attributes														Input File Name 250	GC1SG1_20180806D01D_T1032_L2SG_VGI_Q_0006.h5	H5T_C_S1	
348	Processing_attributes														Input File Name 251	GC1SG1_20180806D01D_T1033_L2SG_VGI_Q_0006.h5	H5T_C_S1	
349	Processing_attributes														Input File Name 252	GC1SG1_20180806D01D_T1034_L2SG_VGI_Q_0006.h5	H5T_C_S1	
350	Processing_attributes														Input File Name 253	GC1SG1_20180806D01D_T1101_L2SG_VGI_Q_0006.h5	H5T_C_S1	
351	Processing_attributes														Input File Name 254	GC1SG1_20180806D01D_T1102_L2SG_VGI_Q_0006.h5	H5T_C_S1	
352	Processing_attributes														Input File Name 255	GC1SG1_20180806D01D_T1103_L2SG_VGI_Q_0006.h5	H5T_C_S1	
353	Processing_attributes														Input File Name 256	GC1SG1_20180806D01D_T1110_L2SG_VGI_Q_0006.h5	H5T_C_S1	
354	Processing_attributes														Input File Name 257	GC1SG1_20180806D01D_T1111_L2SG_VGI_Q_0006.h5	H5T_C_S1	
355	Processing_attributes														Input File Name 258	GC1SG1_20180806D01D_T1112_L2SG_VGI_Q_0006.h5	H5T_C_S1	
356	Processing_attributes														Input File Name 259	GC1SG1_20180806D01D_T1113_L2SG_VGI_Q_0006.h5	H5T_C_S1	
357	Processing_attributes														Input File Name 260	GC1SG1_20180806D01D_T1114_L2SG_VGI_Q_0006.h5	H5T_C_S1	
358	Processing_attributes														Input File Name 261	GC1SG1_20180806D01D_T1118_L2SG_VGI_Q_0006.h5	H5T_C_S1	
359	Processing_attributes														Input File Name 262	GC1SG1_20180806D01D_T1119_L2SG_VGI_Q_0006.h5	H5T_C_S1	
360	Processing_attributes														Input File Name 263	GC1SG1_20180806D01D_T1120_L2SG_VGI_Q_0006.h5	H5T_C_S1	

No.	Group	Dataset	Dataset Description	Type	1Dim	2Dim	3Dim	4Dim	Compress	Compress Lv.	Chunk1Dim	Chunk2Dim	Chunk3Dim	Chunk4Dim	Attribute	Attribute Value	Attribute type	Attribute Note
361	Processing_attributes														Input File Name 264	GC1SG1_20180806D01D_T1121_L2SG_VGI_Q_0006.h5	H5T_C_S1	
362	Processing_attributes														Input File Name 265	GC1SG1_20180806D01D_T1122_L2SG_VGI_Q_0006.h5	H5T_C_S1	
363	Processing_attributes														Input File Name 266	GC1SG1_20180806D01D_T1123_L2SG_VGI_Q_0006.h5	H5T_C_S1	
364	Processing_attributes														Input File Name 267	GC1SG1_20180806D01D_T1127_L2SG_VGI_Q_0006.h5	H5T_C_S1	
365	Processing_attributes														Input File Name 268	GC1SG1_20180806D01D_T1128_L2SG_VGI_Q_0006.h5	H5T_C_S1	
366	Processing_attributes														Input File Name 269	GC1SG1_20180806D01D_T1129_L2SG_VGI_Q_0006.h5	H5T_C_S1	
367	Processing_attributes														Input File Name 270	GC1SG1_20180806D01D_T1130_L2SG_VGI_Q_0006.h5	H5T_C_S1	
368	Processing_attributes														Input File Name 271	GC1SG1_20180806D01D_T1131_L2SG_VGI_Q_0006.h5	H5T_C_S1	
369	Processing_attributes														Input File Name 272	GC1SG1_20180806D01D_T1132_L2SG_VGI_Q_0006.h5	H5T_C_S1	
370	Processing_attributes														Input File Name 273	GC1SG1_20180806D01D_T1133_L2SG_VGI_Q_0006.h5	H5T_C_S1	
371	Processing_attributes														Input File Name 274	GC1SG1_20180806D01D_T1202_L2SG_VGI_Q_0006.h5	H5T_C_S1	
372	Processing_attributes														Input File Name 275	GC1SG1_20180806D01D_T1203_L2SG_VGI_Q_0006.h5	H5T_C_S1	
373	Processing_attributes														Input File Name 276	GC1SG1_20180806D01D_T1204_L2SG_VGI_Q_0006.h5	H5T_C_S1	
374	Processing_attributes														Input File Name 277	GC1SG1_20180806D01D_T1205_L2SG_VGI_Q_0006.h5	H5T_C_S1	
375	Processing_attributes														Input File Name 278	GC1SG1_20180806D01D_T1210_L2SG_VGI_Q_0006.h5	H5T_C_S1	
376	Processing_attributes														Input File Name 279	GC1SG1_20180806D01D_T1211_L2SG_VGI_Q_0006.h5	H5T_C_S1	
377	Processing_attributes														Input File Name 280	GC1SG1_20180806D01D_T1212_L2SG_VGI_Q_0006.h5	H5T_C_S1	
378	Processing_attributes														Input File Name 281	GC1SG1_20180806D01D_T1213_L2SG_VGI_Q_0006.h5	H5T_C_S1	
379	Processing_attributes														Input File Name 282	GC1SG1_20180806D01D_T1214_L2SG_VGI_Q_0006.h5	H5T_C_S1	
380	Processing_attributes														Input File Name 283	GC1SG1_20180806D01D_T1218_L2SG_VGI_Q_0006.h5	H5T_C_S1	
381	Processing_attributes														Input File Name 284	GC1SG1_20180806D01D_T1219_L2SG_VGI_Q_0006.h5	H5T_C_S1	
382	Processing_attributes														Input File Name 285	GC1SG1_20180806D01D_T1220_L2SG_VGI_Q_0006.h5	H5T_C_S1	
383	Processing_attributes														Input File Name 286	GC1SG1_20180806D01D_T1221_L2SG_VGI_Q_0006.h5	H5T_C_S1	
384	Processing_attributes														Input File Name 287	GC1SG1_20180806D01D_T1222_L2SG_VGI_Q_0006.h5	H5T_C_S1	
385	Processing_attributes														Input File Name 288	GC1SG1_20180806D01D_T1223_L2SG_VGI_Q_0006.h5	H5T_C_S1	
386	Processing_attributes														Input File Name 289	GC1SG1_20180806D01D_T1226_L2SG_VGI_Q_0006.h5	H5T_C_S1	
387	Processing_attributes														Input File Name 290	GC1SG1_20180806D01D_T1227_L2SG_VGI_Q_0006.h5	H5T_C_S1	
388	Processing_attributes														Input File Name 291	GC1SG1_20180806D01D_T1228_L2SG_VGI_Q_0006.h5	H5T_C_S1	
389	Processing_attributes														Input File Name 292	GC1SG1_20180806D01D_T1229_L2SG_VGI_Q_0006.h5	H5T_C_S1	
390	Processing_attributes														Input File Name 293	GC1SG1_20180806D01D_T1230_L2SG_VGI_Q_0006.h5	H5T_C_S1	
391	Processing_attributes														Input File Name 294	GC1SG1_20180806D01D_T1231_L2SG_VGI_Q_0006.h5	H5T_C_S1	
392	Processing_attributes														Input File Name 295	GC1SG1_20180806D01D_T1232_L2SG_VGI_Q_0006.h5	H5T_C_S1	
393	Processing_attributes														Input File Name 296	GC1SG1_20180806D01D_T1233_L2SG_VGI_Q_0006.h5	H5T_C_S1	
394	Processing_attributes														Input File Name 297	GC1SG1_20180806D01D_T1304_L2SG_VGI_Q_0006.h5	H5T_C_S1	
395	Processing_attributes														Input File Name 298	GC1SG1_20180806D01D_T1305_L2SG_VGI_Q_0006.h5	H5T_C_S1	
396	Processing_attributes														Input File Name 299	GC1SG1_20180806D01D_T1306_L2SG_VGI_Q_0006.h5	H5T_C_S1	
397	Processing_attributes														Input File Name 300	GC1SG1_20180806D01D_T1311_L2SG_VGI_Q_0006.h5	H5T_C_S1	
398	Processing_attributes														Input File Name 301	GC1SG1_20180806D01D_T1312_L2SG_VGI_Q_0006.h5	H5T_C_S1	
399	Processing_attributes														Input File Name 302	GC1SG1_20180806D01D_T1313_L2SG_VGI_Q_0006.h5	H5T_C_S1	
400	Processing_attributes														Input File Name 303	GC1SG1_20180806D01D_T1314_L2SG_VGI_Q_0006.h5	H5T_C_S1	
401	Processing_attributes														Input File Name 304	GC1SG1_20180806D01D_T1315_L2SG_VGI_Q_0006.h5	H5T_C_S1	
402	Processing_attributes														Input File Name 305	GC1SG1_20180806D01D_T1318_L2SG_VGI_Q_0006.h5	H5T_C_S1	
403	Processing_attributes														Input File Name 306	GC1SG1_20180806D01D_T1319_L2SG_VGI_Q_0006.h5	H5T_C_S1	
404	Processing_attributes														Input File Name 307	GC1SG1_20180806D01D_T1320_L2SG_VGI_Q_0006.h5	H5T_C_S1	
405	Processing_attributes														Input File Name 308	GC1SG1_20180806D01D_T1321_L2SG_VGI_Q_0006.h5	H5T_C_S1	
406	Processing_attributes														Input File Name 309	GC1SG1_20180806D01D_T1322_L2SG_VGI_Q_0006.h5	H5T_C_S1	
407	Processing_attributes														Input File Name 310	GC1SG1_20180806D01D_T1326_L2SG_VGI_Q_0006.h5	H5T_C_S1	
408	Processing_attributes														Input File Name 311	GC1SG1_20180806D01D_T1327_L2SG_VGI_Q_0006.h5	H5T_C_S1	
409	Processing_attributes														Input File Name 312	GC1SG1_20180806D01D_T1328_L2SG_VGI_Q_0006.h5	H5T_C_S1	
410	Processing_attributes														Input File Name 313	GC1SG1_20180806D01D_T1329_L2SG_VGI_Q_0006.h5	H5T_C_S1	
411	Processing_attributes														Input File Name 314	GC1SG1_20180806D01D_T1330_L2SG_VGI_Q_0006.h5	H5T_C_S1	
412	Processing_attributes														Input File Name 315	GC1SG1_20180806D01D_T1331_L2SG_VGI_Q_0006.h5	H5T_C_S1	
413	Processing_attributes														Input File Name 316	GC1SG1_20180806D01D_T1406_L2SG_VGI_Q_0006.h5	H5T_C_S1	
414	Processing_attributes														Input File Name 317	GC1SG1_20180806D01D_T1407_L2SG_VGI_Q_0006.h5	H5T_C_S1	
415	Processing_attributes														Input File Name 318	GC1SG1_20180806D01D_T1408_L2SG_VGI_Q_0006.h5	H5T_C_S1	
416	Processing_attributes														Input File Name 319	GC1SG1_20180806D01D_T1409_L2SG_VGI_Q_0006.h5	H5T_C_S1	
417	Processing_attributes														Input File Name 320	GC1SG1_20180806D01D_T1412_L2SG_VGI_Q_0006.h5	H5T_C_S1	
418	Processing_attributes														Input File Name 321	GC1SG1_20180806D01D_T1413_L2SG_VGI_Q_0006.h5	H5T_C_S1	
419	Processing_attributes														Input File Name 322	GC1SG1_20180806D01D_T1414_L2SG_VGI_Q_0006.h5	H5T_C_S1	
420	Processing_attributes														Input File Name 323	GC1SG1_20180806D01D_T1415_L2SG_VGI_Q_0006.h5	H5T_C_S1	
421	Processing_attributes														Input File Name 324	GC1SG1_20180806D01D_T1416_L2SG_VGI_Q_0006.h5	H5T_C_S1	
422	Processing_attributes														Input File Name 325	GC1SG1_20180806D01D_T1421_L2SG_VGI_Q_0006.h5	H5T_C_S1	
423	Processing_attributes														Input File Name 326	GC1SG1_20180806D01D_T1425_L2SG_VGI_Q_0006.h5	H5T_C_S1	
424	Processing_attributes														Input File Name 327	GC1SG1_20180806D01D_T1426_L2SG_VGI_Q_0006.h5	H5T_C_S1	
425	Processing_attributes														Input File Name 328	GC1SG1_20180806D01D_T1427_L2SG_VGI_Q_0006.h5	H5T_C_S1	
426	Processing_attributes														Input File Name 329	GC1SG1_20180806D01D_T1428_L2SG_VGI_Q_0006.h5	H5T_C_S1	
427	Processing_attributes														Input File Name 330	GC1SG1_20180806D01D_T1429_L2SG_VGI_Q_0006.h5	H5T_C_S1	
428	Processing_attributes														Input File Name 331	GC1SG1_20180806D01D_T1510_L2SG_VGI_Q_0006.h5	H5T_C_S1	
429	Processing_attributes														Input File Name 332	GC1SG1_20180806D01D_T1512_L2SG_VGI_Q_0006.h5	H5T_C_S1	
430	Processing_attributes														Input File Name 333	GC1SG1_20180806D01D_T1513_L2SG_VGI_Q_0006.h5	H5T_C_S1	
431	Processing_attributes														Input File Name 334	GC1SG1_20180806D01D_T1514_L2SG_VGI_Q_0006.h5	H5T_C_S1	
432	Processing_attributes														Input File Name 335	GC1SG1_20180806D01D_T1515_L2SG_VGI_Q_0006.h5	H5T_C_S1	
433	Processing_attributes														Input File Name 336	GC1SG1_20180806D01D_T1516_L2SG_VGI_Q_0006.h5	H5T_C_S1	
434	Processing_attributes														Input File Name 337	GC1SG1_20180806D01D_T1519_L2SG_VGI_Q_0006.h5	H5T_C_S1	
435	Processing_attributes														Input File Name 338	GC1SG1_20180806D01D_T1520_L2SG_VGI_Q_0006.h5	H5T_C_S1	
436	Processing_attributes														Input File Name 339	GC1SG1_20180806D01D_T1521_L2SG_VGI_Q_0006.h5	H5T_C_S1	
437	Processing_attributes														Input File Name 340	GC1SG1_20180806D01D_T1522_L2SG_VGI_Q_0006.h5	H5T_C_S1	
438	Processing_attributes														Input File Name 341	GC1SG1_20180806D01D_T1526_L2SG_VGI_Q_0006.h5	H5T_C_S1	
439	Processing_attributes														Input File Name 342	GC1SG1_20180806D01D_T1618_L2SG_VGI_Q_0006.h5	H5T_C_S1	
440	Processing_attributes														Input File Name 343	GC1SG1_20180806D01D_T1619_L2SG_VGI_Q_0006.h5	H5T_C_S1	
441	Processing_attributes														Input File Name 344	GC1SG1_20180806D01D_T1620_L2SG_VGI_Q_0006.h5	H5T_C_S1	
442	Processing_attributes														Input File Name 345	GC1SG1_20180806D01D_T1621_L2SG_VGI_Q_0006.h5	H5T_C_S1	
443	Processing_attributes														Input File Name 346	GC1SG1_20180806D01D_T1622_L2SG_VGI_Q_0006.h5	H5T_C_S1	
444	Processing_attributes														Input File Name 347	GC1SG1_20180806D01D_T1719_L2SG_VGI_Q_0006.h5	H5T_C_S1	

No.	Group	Dataset	Dataset Description	Type	1Dim	2Dim	3Dim	4Dim	Compress	Compress Lv.	Chunk1Dim	Chunk2Dim	Chunk3Dim	Chunk4Dim	Attribute	Attribute Value	Attribute type	Attribute Note
1	Geometry_data														Grid_interval	0.0416667	H5T_IEEE_F32LE	
2	Geometry_data														Grid_interval_unit	deg	H5T_C_S1	
3	Geometry_data														Image_projection	Non-map projected one dimensional array. Bin height is 1/[Grid_interval] deg. and bin width depends on its latitude (1/[Grid_interval]/cos(lat.) deg.). The area of each bin is equal. The bin is started from -180 deg. longitude to eastbound and from -90 deg. latitude (south) to 90 deg. (north).	H5T_C_S1	
4	Geometry_data														Number_of_bins	23761676	H5T_STD_I32LE	
5	Geometry_data														Lower_left_latitude	-90.0	H5T_IEEE_F32LE	
6	Geometry_data														Lower_left_longitude	-180.0	H5T_IEEE_F32LE	
7	Geometry_data														Lower_right_latitude	-90.0	H5T_IEEE_F32LE	
8	Geometry_data														Lower_right_longitude	180.0	H5T_IEEE_F32LE	
9	Geometry_data														Upper_left_latitude	90.0	H5T_IEEE_F32LE	
10	Geometry_data														Upper_left_longitude	-180.0	H5T_IEEE_F32LE	
11	Geometry_data														Upper_right_latitude	90.0	H5T_IEEE_F32LE	
12	Geometry_data														Upper_right_longitude	180.0	H5T_IEEE_F32LE	
13	Global_attributes														Algorithm_depelopper	Japan Aerospace Exploration Agency (JAXA)	H5T_C_S1	
14	Global_attributes														Dataset_description	Level-3 daily spatial binning file of SGSL	H5T_C_S1	
15	Global_attributes														Product_file_name	GC1SG1_20180806D01D_X0000_3BSG_SGSLF_0100.h5	H5T_C_S1	
16	Global_attributes														Product_level	Level-3	H5T_C_S1	
17	Global_attributes														Product_name	Level-3 spatial binned parameters	H5T_C_S1	
18	Global_attributes														Product_version	0100	H5T_C_S1	
19	Global_attributes														Satellite	Global Change Observation Mission - Climate (GCOM-C)	H5T_C_S1	
20	Global_attributes														Sensor	Second-generation Global Imager (SGLI)	H5T_C_S1	
21	Global_attributes														Algorithm_version	1.00	H5T_C_S1	
22	Global_attributes														Parameter_version	001.00	H5T_C_S1	
23	Global_attributes														Image_start_time	20180806 00:00:25.200	H5T_C_S1	
24	Global_attributes														Image_end_time	20180806 23:39:18.000	H5T_C_S1	
25	Image_data														Grid_interval	0.0416667	H5T_IEEE_F32LE	
26	Image_data														Grid_interval_unit	deg	H5T_C_S1	
27	Image_data														Image_projection	Non-map projected one dimensional array. Bin height is 1/[Grid_interval] deg. and bin width depends on its latitude (1/[Grid_interval]/cos(lat.) deg.). The area of each bin is equal. The bin is started from -180 deg. longitude to eastbound and from -90 deg. latitude (south) to 90 deg. (north).	H5T_C_S1	
28	Image_data														Number_of_bins	23761676	H5T_STD_I32LE	
29	Image_data														Lower_left_latitude	-90.0	H5T_IEEE_F32LE	
30	Image_data														Lower_left_longitude	-180.0	H5T_IEEE_F32LE	
31	Image_data														Lower_right_latitude	-90.0	H5T_IEEE_F32LE	
32	Image_data														Lower_right_longitude	180.0	H5T_IEEE_F32LE	
33	Image_data														Upper_left_latitude	90.0	H5T_IEEE_F32LE	
34	Image_data														Upper_left_longitude	-180.0	H5T_IEEE_F32LE	
35	Image_data														Upper_right_latitude	90.0	H5T_IEEE_F32LE	
36	Image_data														Upper_right_longitude	180.0	H5T_IEEE_F32LE	
37	Image_data	SGSL_AVE		H5T_STD_U16LE	23761676				gzip	4	23761676				Error_DN	65535	H5T_STD_U16LE	
38	Image_data	SGSL_AVE		H5T_STD_U16LE	23761676				gzip	4	23761676				Data_description	Average of SGSL parameter (spatial statistics)	H5T_C_S1	
39	Image_data	SGSL_AVE		H5T_STD_U16LE	23761676				gzip	4	23761676				Maximum_valid_DN	62250	H5T_STD_U16LE	
40	Image_data	SGSL_AVE		H5T_STD_U16LE	23761676				gzip	4	23761676				Minimum_valid_DN	0	H5T_STD_U16LE	
41	Image_data	SGSL_AVE		H5T_STD_U16LE	23761676				gzip	4	23761676				Offset	20.0	H5T_IEEE_F32LE	
42	Image_data	SGSL_AVE		H5T_STD_U16LE	23761676				gzip	4	23761676				Slope	0.08	H5T_IEEE_F32LE	
43	Image_data	SGSL_AVE		H5T_STD_U16LE	23761676				gzip	4	23761676				Unit	micron meter	H5T_C_S1	
44	Image_data	SGSL_Date		H5T_STD_U8LE	23761676				gzip	4	23761676				Data_description	Date information employed in the statistics. (Always 1 for this 3BSG-daily product)	H5T_C_S1	
45	Image_data	SGSL_Date		H5T_STD_U8LE	23761676				gzip	4	23761676				Error_DN	255	H5T_STD_U8LE	
46	Image_data	SGSL_Date		H5T_STD_U8LE	23761676				gzip	4	23761676				Maximum_valid_DN	254	H5T_STD_U16LE	
47	Image_data	SGSL_Date		H5T_STD_U8LE	23761676				gzip	4	23761676				Minimum_valid_DN	0	H5T_STD_U16LE	
48	Image_data	SGSL_Date		H5T_STD_U8LE	23761676				gzip	4	23761676				Offset	0.0	H5T_IEEE_F32LE	
49	Image_data	SGSL_Date		H5T_STD_U8LE	23761676				gzip	4	23761676				Slope	1.0	H5T_IEEE_F32LE	
50	Image_data	SGSL_Date		H5T_STD_U8LE	23761676				gzip	4	23761676				Unit	day	H5T_C_S1	
51	Image_data	SGSL_MAX		H5T_STD_U16LE	23761676				gzip	4	23761676				Data_description	Maximum of SGSL parameter (spatial statistics)	H5T_C_S1	
52	Image_data	SGSL_MAX		H5T_STD_U16LE	23761676				gzip	4	23761676				Error_DN	65535	H5T_STD_U16LE	
53	Image_data	SGSL_MAX		H5T_STD_U16LE	23761676				gzip	4	23761676				Maximum_valid_DN	62250	H5T_STD_U16LE	
54	Image_data	SGSL_MAX		H5T_STD_U16LE	23761676				gzip	4	23761676				Minimum_valid_DN	0	H5T_STD_U16LE	
55	Image_data	SGSL_MAX		H5T_STD_U16LE	23761676				gzip	4	23761676				Offset	20.0	H5T_IEEE_F32LE	
56	Image_data	SGSL_MAX		H5T_STD_U16LE	23761676				gzip	4	23761676				Slope	0.08	H5T_IEEE_F32LE	
57	Image_data	SGSL_MAX		H5T_STD_U16LE	23761676				gzip	4	23761676				Unit	micron meter	H5T_C_S1	
58	Image_data	SGSL_MIN		H5T_STD_U16LE	23761676				gzip	4	23761676				Data_description	Minimum of SGSL parameter (spatial statistics)	H5T_C_S1	
59	Image_data	SGSL_MIN		H5T_STD_U16LE	23761676				gzip	4	23761676				Error_DN	65535	H5T_STD_U16LE	
60	Image_data	SGSL_MIN		H5T_STD_U16LE	23761676				gzip	4	23761676				Maximum_valid_DN	62250	H5T_STD_U16LE	
61	Image_data	SGSL_MIN		H5T_STD_U16LE	23761676				gzip	4	23761676				Minimum_valid_DN	0	H5T_STD_U16LE	
62	Image_data	SGSL_MIN		H5T_STD_U16LE	23761676				gzip	4	23761676				Offset	20.0	H5T_IEEE_F32LE	
63	Image_data	SGSL_MIN		H5T_STD_U16LE	23761676				gzip	4	23761676				Slope	0.08	H5T_IEEE_F32LE	
64	Image_data	SGSL_MIN		H5T_STD_U16LE	23761676				gzip	4	23761676				Unit	micron meter	H5T_C_S1	
65	Image_data	SGSL_Ninput		H5T_STD_U16LE	23761676				gzip	4	23761676				Data_description	The number of input data	H5T_C_S1	
66	Image_data	SGSL_Ninput		H5T_STD_U16LE	23761676				gzip	4	23761676				Error_DN	65535	H5T_STD_U16LE	
67	Image_data	SGSL_Ninput		H5T_STD_U16LE	23761676				gzip	4	23761676				Maximum_valid_DN	455	H5T_STD_U16LE	
68	Image_data	SGSL_Ninput		H5T_STD_U16LE	23761676				gzip	4	23761676				Minimum_valid_DN	0	H5T_STD_U16LE	
69	Image_data	SGSL_Ninput		H5T_STD_U16LE	23761676				gzip	4	23761676				Offset	0.0	H5T_IEEE_F32LE	
70	Image_data	SGSL_Ninput		H5T_STD_U16LE	23761676				gzip	4	23761676				Slope	1.0	H5T_IEEE_F32LE	
71	Image_data	SGSL_Ninput		H5T_STD_U16LE	23761676				gzip	4	23761676				Unit	NA	H5T_C_S1	
72	Image_data	SGSL_Nused		H5T_STD_U16LE	23761676				gzip	4	23761676				Data_description	The number of data used in the statistics	H5T_C_S1	
73	Image_data	SGSL_Nused		H5T_STD_U16LE	23761676				gzip	4	23761676				Error_DN	65535	H5T_STD_U16LE	
74	Image_data	SGSL_Nused		H5T_STD_U16LE	23761676				gzip	4	23761676				Maximum_valid_DN	455	H5T_STD_U16LE	
75	Image_data	SGSL_Nused		H5T_STD_U16LE	23761676				gzip	4	23761676				Minimum_valid_DN	0	H5T_STD_U16LE	
76	Image_data	SGSL_Nused		H5T_STD_U16LE	23761676				gzip	4	23761676				Offset	0.0	H5T_IEEE_F32LE	
77	Image_data	SGSL_Nused		H5T_STD_U16LE	23761676				gzip	4	23761676				Slope	1.0	H5T_IEEE_F32LE	
78	Image_data	SGSL_Nused		H5T_STD_U16LE	23761676				gzip	4	23761676				Unit	NA	H5T_C_S1	
79	Image_data	SGSL_QA_flag		H5T_STD_U8LE	23761676				gzip	4	23761676				Data_description	QA information flag ([bit field 1-0]: water(land frac.=0%)=00, mostly water(0<land frac.<50%)=01, mostly coastal(50<land frac.<100%)=10, land(land frac=100%)=11. If no input data available, all bit fields are set to 1 (i.e., flag value = 255). If pixel value in l2 data is Error_DN, flag value = 254)	H5T_C_S1	
80	Image_data	SGSL_QA_flag		H5T_STD_U8LE	23761676				gzip	4	23761676				Error_DN	255	H5T_STD_U8LE	
81	Image_data	SGSL_QA_flag		H5T_STD_U8LE	23761676				gzip	4	23761676				Maximum_valid_DN	253	H5T_STD_U16LE	
82	Image_data	SGSL_QA_flag		H5T_STD_U8LE	23761676				gzip	4	23761676				Minimum_valid_DN	0	H5T_STD_U16LE	
83	Image_data	SGSL_QA_flag		H5T_STD_U8LE	23761676				gzip	4	23761676				Offset	0.0	H5T_IEEE_F32LE	
84	Image_data	SGSL_QA_flag		H5T_STD_U8LE	23761676				gzip	4	23761676				Slope	1.0	H5T_IEEE_F32LE	
85	Image_data	SGSL_QA_flag		H5T_STD_U8LE	23761676				gzip	4	23761676				Unit	NA	H5T_C_S1	
86	Image_data	SGSL_RMS		H5T_STD_U16LE	23761676				gzip	4	23761676				Data_description	Root Mean Square of SGSL parameter (spatial statistics)	H5T_C_S1	
87	Image_data	SGSL_RMS		H5T_STD_U16LE	23761676				gzip	4	23761676				Error_DN	65535	H5T_STD_U16LE	
88	Image_data	SGSL_RMS		H5T_STD_U16LE	23761676				gzip	4	23761676				Maximum_valid_DN	62250	H5T_STD_U16LE	
89	Image_data	SGSL_RMS		H5T_STD_U16LE	23761676				gzip	4	23761676				Minimum_valid_DN	0	H5T_STD_U16LE	
90	Image_data	SGSL_RMS		H5T_STD_U16LE	23761676				gzip	4	23761676				Offset	20.0	H5T_IEEE_F32LE	
91	Image_data	SGSL_RMS		H5T_STD_U16LE	23761676				gzip	4	23761676				Slope	0.08	H5T_IEEE_F32LE	
92	Image_data	SGSL_RMS		H5T_STD_U16LE	23761676				gzip	4	23761676				Unit	micron meter	H5T_C_S1	
93	Processing_attributes														Contact_point	JAXA/Earth Observation Research Center (EORC)	H5T_C_S1	
94	Processing_attributes														Processing_UT	20180807 15:27:24	H5T_C_S1	
95	Processing_attributes														Processing_organization	JAXA/GCOM-C science project	H5T_C_S1	
96	Processing_attributes														Processing_result	Fair	H5T_C_S1	
97	Processing_attributes														Input_files		H5T_C_S1	
98	Processing_attributes														Input File Name 001	GC1SG1_20180806D01D_T0014_L2SG_SIPRK_0100.h5	H5T_C_S1	
99	Processing_attributes														Input File Name 002	GC1SG1_20180806D01D_T0015_L2SG_SIPRK_0100.h5	H5T_C_S1	
100	Processing_attributes														Input File Name 003	GC1SG1_20180806D01D_T0016_L2SG_SIPRK_0100.h5	H5T_C_S1	
101	Processing_attributes														Input File Name 004	GC1SG1_20180806D01D_T0017_L2SG_SIPRK_0100.h5	H5T_C_S1	
102	Processing_attributes														Input File Name 005	GC1SG1_20180806D01D_T0018_L2SG_SIPRK_0100.h5	H5T_C_S1	
103	Processing_attributes														Input File Name 006	GC1SG1_20180806D01D_T0019_L2SG_SIPRK_0100.h5	H5T_C_S1	
104	Processing_attributes														Input File Name 007	GC1SG1_20180806D01D_T0020_L2SG_SIPRK_0100.h5	H5T_C_S1	
105	Processing_attributes														Input File Name 008	GC1SG1_20180806D01D_T0021_L2SG_SIPRK_0100.h5	H5T_C_S1	
106	Processing_attributes														Input File Name 009	GC1SG1_20180806D01D_T0111_L2SG_SIPRK_0100.h5	H5T_C_S1	
107	Processing_attributes														Input File Name 010	GC1SG1_20180806D01D_T0112_L2SG_SIPRK_0100.h5	H5T_C_S1	
108	Processing_attributes														Input File Name 011	GC1SG1_20180806D01D_T0113_L2SG_SIPRK_0100.h5	H5T_C_S1	
109	Processing_attributes														Input File Name 012	GC1SG1_20180806D01D_T0114_L2SG_SIPRK_0100.h5	H5T_C_S1	
110	Processing_attributes														Input File Name 013	GC1SG1_20180806D01D_T0115_L2SG_SIPRK_0100.h5	H5T_C_S1	
111	Processing_attributes														Input File Name 014	GC1SG1_20180806D01D_T0116_L2SG_SIPRK_0100.h5	H5T_C_S1	
112	Processing_attributes														Input File Name 015	GC1SG1_20180806D01D_T0117_L2SG_SIPRK_0100.h5	H5T_C_S1	
113	Processing_attributes														Input File Name 016	GC1SG1_20180806D01D_T0118_L2SG_SIPRK_0100.h5	H5T_C_S1	
114	Processing_attributes														Input File Name 017	GC1SG1_20180806D01D_T0119_L2SG_SIPRK_0100.h5	H5T_C_S1	
115	Processing_attributes														Input File Name 018	GC1SG1_20180806D01D_T0120_L2SG_SIPRK_0100.h5	H5T_C_S1	
116	Processing_attributes														Input File Name 019	GC1SG1_20180806D01D_T0121_L2SG_SIPRK_0100.h5	H5T_C_S1	

No.	Group	Dataset	Dataset Description	Type	1Dim	2Dim	3Dim	4Dim	Compress	Compress Lv.	Chunk1Dim	Chunk2Dim	Chunk3Dim	Chunk4Dim	Attribute	Attribute Value	Attribute type	Attribute Note
117	Processing_attributes														Input File Name 020	GC1SG1_20180806D01D_T0122_L2SG_SIPRK_0100.h5	H5T_C_S1	
118	Processing_attributes														Input File Name 021	GC1SG1_20180806D01D_T0123_L2SG_SIPRK_0100.h5	H5T_C_S1	
119	Processing_attributes														Input File Name 022	GC1SG1_20180806D01D_T0124_L2SG_SIPRK_0100.h5	H5T_C_S1	
120	Processing_attributes														Input File Name 023	GC1SG1_20180806D01D_T0209_L2SG_SIPRK_0100.h5	H5T_C_S1	
121	Processing_attributes														Input File Name 024	GC1SG1_20180806D01D_T0210_L2SG_SIPRK_0100.h5	H5T_C_S1	
122	Processing_attributes														Input File Name 025	GC1SG1_20180806D01D_T0211_L2SG_SIPRK_0100.h5	H5T_C_S1	
123	Processing_attributes														Input File Name 026	GC1SG1_20180806D01D_T0212_L2SG_SIPRK_0100.h5	H5T_C_S1	
124	Processing_attributes														Input File Name 027	GC1SG1_20180806D01D_T0213_L2SG_SIPRK_0100.h5	H5T_C_S1	
125	Processing_attributes														Input File Name 028	GC1SG1_20180806D01D_T0214_L2SG_SIPRK_0100.h5	H5T_C_S1	
126	Processing_attributes														Input File Name 029	GC1SG1_20180806D01D_T0215_L2SG_SIPRK_0100.h5	H5T_C_S1	
127	Processing_attributes														Input File Name 030	GC1SG1_20180806D01D_T0216_L2SG_SIPRK_0100.h5	H5T_C_S1	
128	Processing_attributes														Input File Name 031	GC1SG1_20180806D01D_T0217_L2SG_SIPRK_0100.h5	H5T_C_S1	
129	Processing_attributes														Input File Name 032	GC1SG1_20180806D01D_T0218_L2SG_SIPRK_0100.h5	H5T_C_S1	
130	Processing_attributes														Input File Name 033	GC1SG1_20180806D01D_T0219_L2SG_SIPRK_0100.h5	H5T_C_S1	
131	Processing_attributes														Input File Name 034	GC1SG1_20180806D01D_T0220_L2SG_SIPRK_0100.h5	H5T_C_S1	
132	Processing_attributes														Input File Name 035	GC1SG1_20180806D01D_T0221_L2SG_SIPRK_0100.h5	H5T_C_S1	
133	Processing_attributes														Input File Name 036	GC1SG1_20180806D01D_T0222_L2SG_SIPRK_0100.h5	H5T_C_S1	
134	Processing_attributes														Input File Name 037	GC1SG1_20180806D01D_T0223_L2SG_SIPRK_0100.h5	H5T_C_S1	
135	Processing_attributes														Input File Name 038	GC1SG1_20180806D01D_T0224_L2SG_SIPRK_0100.h5	H5T_C_S1	
136	Processing_attributes														Input File Name 039	GC1SG1_20180806D01D_T0225_L2SG_SIPRK_0100.h5	H5T_C_S1	
137	Processing_attributes														Input File Name 040	GC1SG1_20180806D01D_T0226_L2SG_SIPRK_0100.h5	H5T_C_S1	
138	Processing_attributes														Input File Name 041	GC1SG1_20180806D01D_T0306_L2SG_SIPRK_0100.h5	H5T_C_S1	
139	Processing_attributes														Input File Name 042	GC1SG1_20180806D01D_T0307_L2SG_SIPRK_0100.h5	H5T_C_S1	
140	Processing_attributes														Input File Name 043	GC1SG1_20180806D01D_T0308_L2SG_SIPRK_0100.h5	H5T_C_S1	
141	Processing_attributes														Input File Name 044	GC1SG1_20180806D01D_T0309_L2SG_SIPRK_0100.h5	H5T_C_S1	
142	Processing_attributes														Input File Name 045	GC1SG1_20180806D01D_T0310_L2SG_SIPRK_0100.h5	H5T_C_S1	
143	Processing_attributes														Input File Name 046	GC1SG1_20180806D01D_T0311_L2SG_SIPRK_0100.h5	H5T_C_S1	
144	Processing_attributes														Input File Name 047	GC1SG1_20180806D01D_T0312_L2SG_SIPRK_0100.h5	H5T_C_S1	
145	Processing_attributes														Input File Name 048	GC1SG1_20180806D01D_T0313_L2SG_SIPRK_0100.h5	H5T_C_S1	
146	Processing_attributes														Input File Name 049	GC1SG1_20180806D01D_T0314_L2SG_SIPRK_0100.h5	H5T_C_S1	
147	Processing_attributes														Input File Name 050	GC1SG1_20180806D01D_T0315_L2SG_SIPRK_0100.h5	H5T_C_S1	
148	Processing_attributes														Input File Name 051	GC1SG1_20180806D01D_T0316_L2SG_SIPRK_0100.h5	H5T_C_S1	
149	Processing_attributes														Input File Name 052	GC1SG1_20180806D01D_T0317_L2SG_SIPRK_0100.h5	H5T_C_S1	
150	Processing_attributes														Input File Name 053	GC1SG1_20180806D01D_T0318_L2SG_SIPRK_0100.h5	H5T_C_S1	
151	Processing_attributes														Input File Name 054	GC1SG1_20180806D01D_T0319_L2SG_SIPRK_0100.h5	H5T_C_S1	
152	Processing_attributes														Input File Name 055	GC1SG1_20180806D01D_T0320_L2SG_SIPRK_0100.h5	H5T_C_S1	
153	Processing_attributes														Input File Name 056	GC1SG1_20180806D01D_T0321_L2SG_SIPRK_0100.h5	H5T_C_S1	
154	Processing_attributes														Input File Name 057	GC1SG1_20180806D01D_T0322_L2SG_SIPRK_0100.h5	H5T_C_S1	
155	Processing_attributes														Input File Name 058	GC1SG1_20180806D01D_T0323_L2SG_SIPRK_0100.h5	H5T_C_S1	
156	Processing_attributes														Input File Name 059	GC1SG1_20180806D01D_T0324_L2SG_SIPRK_0100.h5	H5T_C_S1	
157	Processing_attributes														Input File Name 060	GC1SG1_20180806D01D_T0325_L2SG_SIPRK_0100.h5	H5T_C_S1	
158	Processing_attributes														Input File Name 061	GC1SG1_20180806D01D_T0326_L2SG_SIPRK_0100.h5	H5T_C_S1	
159	Processing_attributes														Input File Name 062	GC1SG1_20180806D01D_T0327_L2SG_SIPRK_0100.h5	H5T_C_S1	
160	Processing_attributes														Input File Name 063	GC1SG1_20180806D01D_T0328_L2SG_SIPRK_0100.h5	H5T_C_S1	
161	Processing_attributes														Input File Name 064	GC1SG1_20180806D01D_T0329_L2SG_SIPRK_0100.h5	H5T_C_S1	
162	Processing_attributes														Input File Name 065	GC1SG1_20180806D01D_T0404_L2SG_SIPRK_0100.h5	H5T_C_S1	
163	Processing_attributes														Input File Name 066	GC1SG1_20180806D01D_T0405_L2SG_SIPRK_0100.h5	H5T_C_S1	
164	Processing_attributes														Input File Name 067	GC1SG1_20180806D01D_T0406_L2SG_SIPRK_0100.h5	H5T_C_S1	
165	Processing_attributes														Input File Name 068	GC1SG1_20180806D01D_T0407_L2SG_SIPRK_0100.h5	H5T_C_S1	
166	Processing_attributes														Input File Name 069	GC1SG1_20180806D01D_T0408_L2SG_SIPRK_0100.h5	H5T_C_S1	
167	Processing_attributes														Input File Name 070	GC1SG1_20180806D01D_T0409_L2SG_SIPRK_0100.h5	H5T_C_S1	
168	Processing_attributes														Input File Name 071	GC1SG1_20180806D01D_T0410_L2SG_SIPRK_0100.h5	H5T_C_S1	
169	Processing_attributes														Input File Name 072	GC1SG1_20180806D01D_T0411_L2SG_SIPRK_0100.h5	H5T_C_S1	
170	Processing_attributes														Input File Name 073	GC1SG1_20180806D01D_T0412_L2SG_SIPRK_0100.h5	H5T_C_S1	
171	Processing_attributes														Input File Name 074	GC1SG1_20180806D01D_T0413_L2SG_SIPRK_0100.h5	H5T_C_S1	
172	Processing_attributes														Input File Name 075	GC1SG1_20180806D01D_T0414_L2SG_SIPRK_0100.h5	H5T_C_S1	
173	Processing_attributes														Input File Name 076	GC1SG1_20180806D01D_T0415_L2SG_SIPRK_0100.h5	H5T_C_S1	
174	Processing_attributes														Input File Name 077	GC1SG1_20180806D01D_T0416_L2SG_SIPRK_0100.h5	H5T_C_S1	
175	Processing_attributes														Input File Name 078	GC1SG1_20180806D01D_T0417_L2SG_SIPRK_0100.h5	H5T_C_S1	
176	Processing_attributes														Input File Name 079	GC1SG1_20180806D01D_T0418_L2SG_SIPRK_0100.h5	H5T_C_S1	
177	Processing_attributes														Input File Name 080	GC1SG1_20180806D01D_T0419_L2SG_SIPRK_0100.h5	H5T_C_S1	
178	Processing_attributes														Input File Name 081	GC1SG1_20180806D01D_T0420_L2SG_SIPRK_0100.h5	H5T_C_S1	
179	Processing_attributes														Input File Name 082	GC1SG1_20180806D01D_T0421_L2SG_SIPRK_0100.h5	H5T_C_S1	
180	Processing_attributes														Input File Name 083	GC1SG1_20180806D01D_T0422_L2SG_SIPRK_0100.h5	H5T_C_S1	
181	Processing_attributes														Input File Name 084	GC1SG1_20180806D01D_T0423_L2SG_SIPRK_0100.h5	H5T_C_S1	
182	Processing_attributes														Input File Name 085	GC1SG1_20180806D01D_T0424_L2SG_SIPRK_0100.h5	H5T_C_S1	
183	Processing_attributes														Input File Name 086	GC1SG1_20180806D01D_T0425_L2SG_SIPRK_0100.h5	H5T_C_S1	
184	Processing_attributes														Input File Name 087	GC1SG1_20180806D01D_T0426_L2SG_SIPRK_0100.h5	H5T_C_S1	
185	Processing_attributes														Input File Name 088	GC1SG1_20180806D01D_T0427_L2SG_SIPRK_0100.h5	H5T_C_S1	
186	Processing_attributes														Input File Name 089	GC1SG1_20180806D01D_T0428_L2SG_SIPRK_0100.h5	H5T_C_S1	
187	Processing_attributes														Input File Name 090	GC1SG1_20180806D01D_T0429_L2SG_SIPRK_0100.h5	H5T_C_S1	
188	Processing_attributes														Input File Name 091	GC1SG1_20180806D01D_T0430_L2SG_SIPRK_0100.h5	H5T_C_S1	
189	Processing_attributes														Input File Name 092	GC1SG1_20180806D01D_T0431_L2SG_SIPRK_0100.h5	H5T_C_S1	
190	Processing_attributes														Input File Name 093	GC1SG1_20180806D01D_T0502_L2SG_SIPRK_0100.h5	H5T_C_S1	
191	Processing_attributes														Input File Name 094	GC1SG1_20180806D01D_T0503_L2SG_SIPRK_0100.h5	H5T_C_S1	
192	Processing_attributes														Input File Name 095	GC1SG1_20180806D01D_T0504_L2SG_SIPRK_0100.h5	H5T_C_S1	
193	Processing_attributes														Input File Name 096	GC1SG1_20180806D01D_T0505_L2SG_SIPRK_0100.h5	H5T_C_S1	
194	Processing_attributes														Input File Name 097	GC1SG1_20180806D01D_T0506_L2SG_SIPRK_0100.h5	H5T_C_S1	
195	Processing_attributes														Input File Name 098	GC1SG1_20180806D01D_T0507_L2SG_SIPRK_0100.h5	H5T_C_S1	
196	Processing_attributes														Input File Name 099	GC1SG1_20180806D01D_T0508_L2SG_SIPRK_0100.h5	H5T_C_S1	
197	Processing_attributes														Input File Name 100	GC1SG1_20180806D01D_T0509_L2SG_SIPRK_0100.h5	H5T_C_S1	
198	Processing_attributes														Input File Name 101	GC1SG1_20180806D01D_T0510_L2SG_SIPRK_0100.h5	H5T_C_S1	
199	Processing_attributes														Input File Name 102	GC1SG1_20180806D01D_T0511_L2SG_SIPRK_0100.h5	H5T_C_S1	
200	Processing_attributes														Input File Name 103	GC1SG1_20180806D01D_T0512_L2SG_SIPRK_0100.h5	H5T_C_S1	
201	Processing_attributes														Input File Name 104	GC1SG1_20180806D01D_T0513_L2SG_SIPRK_0100.h5	H5T_C_S1	
202	Processing_attributes														Input File Name 105	GC1SG1_20180806D01D_T0514_L2SG_SIPRK_0100.h5	H5T_C_S1	
203	Processing_attributes														Input File Name 106	GC1SG1_20180806D01D_T0515_L2SG_SIPRK_0100.h5	H5T_C_S1	
204	Processing_attributes														Input File Name 107	GC1SG1_20180806D01D_T0516_L2SG_SIPRK_0100.h5	H5T_C_S1	
205	Processing_attributes														Input File Name 108	GC1SG1_20180806D01D_T0517_L2SG_SIPRK_0100.h5	H5T_C_S1	
206	Processing_attributes														Input File Name 109	GC1SG1_20180806D01D_T0518_L2SG_SIPRK_0100.h5	H5T_C_S1	
207	Processing_attributes														Input File Name 110	GC1SG1_20180806D01D_T0519_L2SG_SIPRK_0100.h5	H5T_C_S1	
208	Processing_attributes														Input File Name 111	GC1SG1_20180806D01D_T0520_L2SG_SIPRK_0100.h5	H5T_C_S1	
209	Processing_attributes														Input File Name 112	GC1SG1_20180806D01D_T0521_L2SG_SIPRK_0100.h5	H5T_C_S1	
210	Processing_attributes														Input File Name 113	GC1SG1_20180806D01D_T0522_L2SG_SIPRK_0100.h5	H5T_C_S1	
211	Processing_attributes														Input File Name 114	GC1SG1_20180806D01D_T0523_L2SG_SIPRK_0100.h5	H5T_C_S1	
212	Processing_attributes														Input File Name 115	GC1SG1_20180806D01D_T0524_L2SG_SIPRK_0100.h5	H5T_C_S1	
213	Processing_attributes														Input File Name 116	GC1SG1_20180806D01D_T0525_L2SG_SIPRK_0100.h5	H5T_C_S1	
214	Processing_attributes														Input File Name 117	GC1SG1_20180806D01D_T0526_L2SG_SIPRK_0100.h5	H5T_C_S1	
215	Processing_attributes														Input File Name 118	GC1SG1_20180806D01D_T0527_L2SG_SIPRK_0100.h5	H5T_C_S1	
216	Processing_attributes														Input File Name 119	GC1SG1_20180806D01D_T0528_L2SG_SIPRK_0100.h5	H5T_C_S1	
217	Processing_attributes														Input File Name 120	GC1SG1_20180806D01D_T0529_L2SG_SIPRK_0100.h5	H5T_C_S1	
218	Processing_attributes														Input File Name 121	GC1SG1_20180806D01D_T0530_L2SG_SIPRK_0100.h5	H5T_C_S1	
219	Processing_attributes														Input File Name 122	GC1SG1_20180806D01D_T0531_L2SG_SIPRK_0100.h5	H5T_C_S1	
220	Processing_attributes														Input File Name 123	GC1SG1_20180806D01D_T0532_L2SG_SIPRK_0100.h5	H5T_C_S1	
221	Processing_attributes														Input File Name 124	GC1SG1_20180806D01D_T0533_L2SG_SIPRK_0100.h5	H5T_C_S1	
222	Processing_attributes														Input File Name 125	GC1SG1_20180806D01D_T0601_L2SG_SIPRK_0100.h5	H5T_C_S1	
223	Processing_attributes														Input File Name 126	GC1SG1_20180806D01D_T0602_L2SG_SIPRK_0100.h5	H5T_C_S1	
224	Processing_attributes														Input File Name 127	GC1SG1_20180806D01D_T0603_L2SG_SIPRK_0100.h5	H5T_C_S1	
225	Processing_attributes														Input File Name 128	GC1SG1_20180806D01D_T0604_L2SG_SIPRK_0100.h5	H5T_C_S1	
226	Processing_attributes														Input File Name 129	GC1SG1_20180806D01D_T0605_L2SG_SIPRK_0100.h5	H5T_C_S1	
227	Processing_attributes														Input File Name 130	GC1SG1_20180806D01D_T0606_L2SG_SIPRK_0100.h5	H5T_C_S1	
228	Processing_attributes														Input File Name 131	GC1SG1_20180806D01D_T0607_L2SG_SIPRK_0100.h5	H5T_C_S1	
229	Processing_attributes														Input File Name 132	GC1SG1_20180806D01D_T0608_L2SG_SIPRK_0100.h5	H5T_C_S1	
230	Processing_attributes														Input File Name 133	GC1SG1_20180806D01D_T0609_L2SG_SIPRK_0100.h5	H5T_C_S1	
231	Processing_attributes														Input File Name 134	GC1SG1_20180806D01D_T0610_L2SG_SIPRK_0100.h5	H5T_C_S1	
232	Processing_attributes														Input File Name 135	GC1SG1_20180806D01D_T0611_L2SG_SIPRK_0100.h5	H5T_C_S1	
233	Processing_attributes														Input File Name 136	GC1SG1_20180806D01D_T0612_L2SG_SIPRK_0100.h5	H5T_C_S1	
234	Processing_attributes														Input File Name 137	GC1SG1_20180806D01D_T0613_L2SG_SIPRK_0100.h5	H5T_C_S1	
235	Processing_attributes														Input File Name 138	GC1SG1_20180806D01D_T0614_L2SG_SIPRK_0100.h5	H5T_C_S1	
236	Processing_attributes														Input File Name 139	GC1SG1_20180806D01D_T0615_L2SG_SIPRK_0100.h5	H5T_C_S1	
237	Processing_attributes														Input File Name 140	GC1SG1_20180806D01D_T0616_L2SG_SIPRK_0100.h5	H5T_C_S1	
238	Processing_attributes														Input File Name 141	GC1SG1_20180806D01D_T0617_L2SG_SIPRK_0100.h5	H5T_C_S1	

No.	Group	Dataset	Dataset Description	Type	1Dim	2Dim	3Dim	4Dim	Compress	Compress Lv.	Chunk1Dim	Chunk2Dim	Chunk3Dim	Chunk4Dim	Attribute	Attribute Value	Attribute type	Attribute Note
239	Processing_attributes														Input File Name 142	GC1SG1_20180806D01D_T0618_L2SG_SIPRK_0100.h5	H5T_C_S1	
240	Processing_attributes														Input File Name 143	GC1SG1_20180806D01D_T0619_L2SG_SIPRK_0100.h5	H5T_C_S1	
241	Processing_attributes														Input File Name 144	GC1SG1_20180806D01D_T0620_L2SG_SIPRK_0100.h5	H5T_C_S1	
242	Processing_attributes														Input File Name 145	GC1SG1_20180806D01D_T0621_L2SG_SIPRK_0100.h5	H5T_C_S1	
243	Processing_attributes														Input File Name 146	GC1SG1_20180806D01D_T0622_L2SG_SIPRK_0100.h5	H5T_C_S1	
244	Processing_attributes														Input File Name 147	GC1SG1_20180806D01D_T0623_L2SG_SIPRK_0100.h5	H5T_C_S1	
245	Processing_attributes														Input File Name 148	GC1SG1_20180806D01D_T0624_L2SG_SIPRK_0100.h5	H5T_C_S1	
246	Processing_attributes														Input File Name 149	GC1SG1_20180806D01D_T0625_L2SG_SIPRK_0100.h5	H5T_C_S1	
247	Processing_attributes														Input File Name 150	GC1SG1_20180806D01D_T0626_L2SG_SIPRK_0100.h5	H5T_C_S1	
248	Processing_attributes														Input File Name 151	GC1SG1_20180806D01D_T0627_L2SG_SIPRK_0100.h5	H5T_C_S1	
249	Processing_attributes														Input File Name 152	GC1SG1_20180806D01D_T0628_L2SG_SIPRK_0100.h5	H5T_C_S1	
250	Processing_attributes														Input File Name 153	GC1SG1_20180806D01D_T0629_L2SG_SIPRK_0100.h5	H5T_C_S1	
251	Processing_attributes														Input File Name 154	GC1SG1_20180806D01D_T0630_L2SG_SIPRK_0100.h5	H5T_C_S1	
252	Processing_attributes														Input File Name 155	GC1SG1_20180806D01D_T0631_L2SG_SIPRK_0100.h5	H5T_C_S1	
253	Processing_attributes														Input File Name 156	GC1SG1_20180806D01D_T0632_L2SG_SIPRK_0100.h5	H5T_C_S1	
254	Processing_attributes														Input File Name 157	GC1SG1_20180806D01D_T0633_L2SG_SIPRK_0100.h5	H5T_C_S1	
255	Processing_attributes														Input File Name 158	GC1SG1_20180806D01D_T0634_L2SG_SIPRK_0100.h5	H5T_C_S1	
256	Processing_attributes														Input File Name 159	GC1SG1_20180806D01D_T0701_L2SG_SIPRK_0100.h5	H5T_C_S1	
257	Processing_attributes														Input File Name 160	GC1SG1_20180806D01D_T0702_L2SG_SIPRK_0100.h5	H5T_C_S1	
258	Processing_attributes														Input File Name 161	GC1SG1_20180806D01D_T0703_L2SG_SIPRK_0100.h5	H5T_C_S1	
259	Processing_attributes														Input File Name 162	GC1SG1_20180806D01D_T0704_L2SG_SIPRK_0100.h5	H5T_C_S1	
260	Processing_attributes														Input File Name 163	GC1SG1_20180806D01D_T0705_L2SG_SIPRK_0100.h5	H5T_C_S1	
261	Processing_attributes														Input File Name 164	GC1SG1_20180806D01D_T0706_L2SG_SIPRK_0100.h5	H5T_C_S1	
262	Processing_attributes														Input File Name 165	GC1SG1_20180806D01D_T0707_L2SG_SIPRK_0100.h5	H5T_C_S1	
263	Processing_attributes														Input File Name 166	GC1SG1_20180806D01D_T0708_L2SG_SIPRK_0100.h5	H5T_C_S1	
264	Processing_attributes														Input File Name 167	GC1SG1_20180806D01D_T0709_L2SG_SIPRK_0100.h5	H5T_C_S1	
265	Processing_attributes														Input File Name 168	GC1SG1_20180806D01D_T0710_L2SG_SIPRK_0100.h5	H5T_C_S1	
266	Processing_attributes														Input File Name 169	GC1SG1_20180806D01D_T0711_L2SG_SIPRK_0100.h5	H5T_C_S1	
267	Processing_attributes														Input File Name 170	GC1SG1_20180806D01D_T0712_L2SG_SIPRK_0100.h5	H5T_C_S1	
268	Processing_attributes														Input File Name 171	GC1SG1_20180806D01D_T0713_L2SG_SIPRK_0100.h5	H5T_C_S1	
269	Processing_attributes														Input File Name 172	GC1SG1_20180806D01D_T0714_L2SG_SIPRK_0100.h5	H5T_C_S1	
270	Processing_attributes														Input File Name 173	GC1SG1_20180806D01D_T0715_L2SG_SIPRK_0100.h5	H5T_C_S1	
271	Processing_attributes														Input File Name 174	GC1SG1_20180806D01D_T0716_L2SG_SIPRK_0100.h5	H5T_C_S1	
272	Processing_attributes														Input File Name 175	GC1SG1_20180806D01D_T0717_L2SG_SIPRK_0100.h5	H5T_C_S1	
273	Processing_attributes														Input File Name 176	GC1SG1_20180806D01D_T0718_L2SG_SIPRK_0100.h5	H5T_C_S1	
274	Processing_attributes														Input File Name 177	GC1SG1_20180806D01D_T0719_L2SG_SIPRK_0100.h5	H5T_C_S1	
275	Processing_attributes														Input File Name 178	GC1SG1_20180806D01D_T0720_L2SG_SIPRK_0100.h5	H5T_C_S1	
276	Processing_attributes														Input File Name 179	GC1SG1_20180806D01D_T0721_L2SG_SIPRK_0100.h5	H5T_C_S1	
277	Processing_attributes														Input File Name 180	GC1SG1_20180806D01D_T0722_L2SG_SIPRK_0100.h5	H5T_C_S1	
278	Processing_attributes														Input File Name 181	GC1SG1_20180806D01D_T0723_L2SG_SIPRK_0100.h5	H5T_C_S1	
279	Processing_attributes														Input File Name 182	GC1SG1_20180806D01D_T0724_L2SG_SIPRK_0100.h5	H5T_C_S1	
280	Processing_attributes														Input File Name 183	GC1SG1_20180806D01D_T0725_L2SG_SIPRK_0100.h5	H5T_C_S1	
281	Processing_attributes														Input File Name 184	GC1SG1_20180806D01D_T0726_L2SG_SIPRK_0100.h5	H5T_C_S1	
282	Processing_attributes														Input File Name 185	GC1SG1_20180806D01D_T0727_L2SG_SIPRK_0100.h5	H5T_C_S1	
283	Processing_attributes														Input File Name 186	GC1SG1_20180806D01D_T0728_L2SG_SIPRK_0100.h5	H5T_C_S1	
284	Processing_attributes														Input File Name 187	GC1SG1_20180806D01D_T0729_L2SG_SIPRK_0100.h5	H5T_C_S1	
285	Processing_attributes														Input File Name 188	GC1SG1_20180806D01D_T0730_L2SG_SIPRK_0100.h5	H5T_C_S1	
286	Processing_attributes														Input File Name 189	GC1SG1_20180806D01D_T0731_L2SG_SIPRK_0100.h5	H5T_C_S1	
287	Processing_attributes														Input File Name 190	GC1SG1_20180806D01D_T0732_L2SG_SIPRK_0100.h5	H5T_C_S1	
288	Processing_attributes														Input File Name 191	GC1SG1_20180806D01D_T0733_L2SG_SIPRK_0100.h5	H5T_C_S1	
289	Processing_attributes														Input File Name 192	GC1SG1_20180806D01D_T0734_L2SG_SIPRK_0100.h5	H5T_C_S1	
290	Processing_attributes														Input File Name 193	GC1SG1_20180806D01D_T0735_L2SG_SIPRK_0100.h5	H5T_C_S1	
291	Processing_attributes														Input File Name 194	GC1SG1_20180806D01D_T0800_L2SG_SIPRK_0100.h5	H5T_C_S1	
292	Processing_attributes														Input File Name 195	GC1SG1_20180806D01D_T0801_L2SG_SIPRK_0100.h5	H5T_C_S1	
293	Processing_attributes														Input File Name 196	GC1SG1_20180806D01D_T0802_L2SG_SIPRK_0100.h5	H5T_C_S1	
294	Processing_attributes														Input File Name 197	GC1SG1_20180806D01D_T0803_L2SG_SIPRK_0100.h5	H5T_C_S1	
295	Processing_attributes														Input File Name 198	GC1SG1_20180806D01D_T0804_L2SG_SIPRK_0100.h5	H5T_C_S1	
296	Processing_attributes														Input File Name 199	GC1SG1_20180806D01D_T0805_L2SG_SIPRK_0100.h5	H5T_C_S1	
297	Processing_attributes														Input File Name 200	GC1SG1_20180806D01D_T0806_L2SG_SIPRK_0100.h5	H5T_C_S1	
298	Processing_attributes														Input File Name 201	GC1SG1_20180806D01D_T0807_L2SG_SIPRK_0100.h5	H5T_C_S1	
299	Processing_attributes														Input File Name 202	GC1SG1_20180806D01D_T0808_L2SG_SIPRK_0100.h5	H5T_C_S1	
300	Processing_attributes														Input File Name 203	GC1SG1_20180806D01D_T0809_L2SG_SIPRK_0100.h5	H5T_C_S1	
301	Processing_attributes														Input File Name 204	GC1SG1_20180806D01D_T0810_L2SG_SIPRK_0100.h5	H5T_C_S1	
302	Processing_attributes														Input File Name 205	GC1SG1_20180806D01D_T0811_L2SG_SIPRK_0100.h5	H5T_C_S1	
303	Processing_attributes														Input File Name 206	GC1SG1_20180806D01D_T0812_L2SG_SIPRK_0100.h5	H5T_C_S1	
304	Processing_attributes														Input File Name 207	GC1SG1_20180806D01D_T0813_L2SG_SIPRK_0100.h5	H5T_C_S1	
305	Processing_attributes														Input File Name 208	GC1SG1_20180806D01D_T0814_L2SG_SIPRK_0100.h5	H5T_C_S1	
306	Processing_attributes														Input File Name 209	GC1SG1_20180806D01D_T0815_L2SG_SIPRK_0100.h5	H5T_C_S1	
307	Processing_attributes														Input File Name 210	GC1SG1_20180806D01D_T0816_L2SG_SIPRK_0100.h5	H5T_C_S1	
308	Processing_attributes														Input File Name 211	GC1SG1_20180806D01D_T0817_L2SG_SIPRK_0100.h5	H5T_C_S1	
309	Processing_attributes														Input File Name 212	GC1SG1_20180806D01D_T0818_L2SG_SIPRK_0100.h5	H5T_C_S1	
310	Processing_attributes														Input File Name 213	GC1SG1_20180806D01D_T0819_L2SG_SIPRK_0100.h5	H5T_C_S1	
311	Processing_attributes														Input File Name 214	GC1SG1_20180806D01D_T0820_L2SG_SIPRK_0100.h5	H5T_C_S1	
312	Processing_attributes														Input File Name 215	GC1SG1_20180806D01D_T0821_L2SG_SIPRK_0100.h5	H5T_C_S1	
313	Processing_attributes														Input File Name 216	GC1SG1_20180806D01D_T0822_L2SG_SIPRK_0100.h5	H5T_C_S1	
314	Processing_attributes														Input File Name 217	GC1SG1_20180806D01D_T0823_L2SG_SIPRK_0100.h5	H5T_C_S1	
315	Processing_attributes														Input File Name 218	GC1SG1_20180806D01D_T0824_L2SG_SIPRK_0100.h5	H5T_C_S1	
316	Processing_attributes														Input File Name 219	GC1SG1_20180806D01D_T0825_L2SG_SIPRK_0100.h5	H5T_C_S1	
317	Processing_attributes														Input File Name 220	GC1SG1_20180806D01D_T0826_L2SG_SIPRK_0100.h5	H5T_C_S1	
318	Processing_attributes														Input File Name 221	GC1SG1_20180806D01D_T0827_L2SG_SIPRK_0100.h5	H5T_C_S1	
319	Processing_attributes														Input File Name 222	GC1SG1_20180806D01D_T0828_L2SG_SIPRK_0100.h5	H5T_C_S1	
320	Processing_attributes														Input File Name 223	GC1SG1_20180806D01D_T0829_L2SG_SIPRK_0100.h5	H5T_C_S1	
321	Processing_attributes														Input File Name 224	GC1SG1_20180806D01D_T0830_L2SG_SIPRK_0100.h5	H5T_C_S1	
322	Processing_attributes														Input File Name 225	GC1SG1_20180806D01D_T0831_L2SG_SIPRK_0100.h5	H5T_C_S1	
323	Processing_attributes														Input File Name 226	GC1SG1_20180806D01D_T0832_L2SG_SIPRK_0100.h5	H5T_C_S1	
324	Processing_attributes														Input File Name 227	GC1SG1_20180806D01D_T0833_L2SG_SIPRK_0100.h5	H5T_C_S1	
325	Processing_attributes														Input File Name 228	GC1SG1_20180806D01D_T0834_L2SG_SIPRK_0100.h5	H5T_C_S1	
326	Processing_attributes														Input File Name 229	GC1SG1_20180806D01D_T0835_L2SG_SIPRK_0100.h5	H5T_C_S1	
327	Processing_attributes														Input File Name 230	GC1SG1_20180806D01D_T0900_L2SG_SIPRK_0100.h5	H5T_C_S1	
328	Processing_attributes														Input File Name 231	GC1SG1_20180806D01D_T0901_L2SG_SIPRK_0100.h5	H5T_C_S1	
329	Processing_attributes														Input File Name 232	GC1SG1_20180806D01D_T0902_L2SG_SIPRK_0100.h5	H5T_C_S1	
330	Processing_attributes														Input File Name 233	GC1SG1_20180806D01D_T0903_L2SG_SIPRK_0100.h5	H5T_C_S1	
331	Processing_attributes														Input File Name 234	GC1SG1_20180806D01D_T0904_L2SG_SIPRK_0100.h5	H5T_C_S1	
332	Processing_attributes														Input File Name 235	GC1SG1_20180806D01D_T0905_L2SG_SIPRK_0100.h5	H5T_C_S1	
333	Processing_attributes														Input File Name 236	GC1SG1_20180806D01D_T0906_L2SG_SIPRK_0100.h5	H5T_C_S1	
334	Processing_attributes														Input File Name 237	GC1SG1_20180806D01D_T0908_L2SG_SIPRK_0100.h5	H5T_C_S1	
335	Processing_attributes														Input File Name 238	GC1SG1_20180806D01D_T0909_L2SG_SIPRK_0100.h5	H5T_C_S1	
336	Processing_attributes														Input File Name 239	GC1SG1_20180806D01D_T0910_L2SG_SIPRK_0100.h5	H5T_C_S1	
337	Processing_attributes														Input File Name 240	GC1SG1_20180806D01D_T0911_L2SG_SIPRK_0100.h5	H5T_C_S1	
338	Processing_attributes														Input File Name 241	GC1SG1_20180806D01D_T0912_L2SG_SIPRK_0100.h5	H5T_C_S1	
339	Processing_attributes														Input File Name 242	GC1SG1_20180806D01D_T0913_L2SG_SIPRK_0100.h5	H5T_C_S1	
340	Processing_attributes														Input File Name 243	GC1SG1_20180806D01D_T0914_L2SG_SIPRK_0100.h5	H5T_C_S1	
341	Processing_attributes														Input File Name 244	GC1SG1_20180806D01D_T0915_L2SG_SIPRK_0100.h5	H5T_C_S1	
342	Processing_attributes														Input File Name 245	GC1SG1_20180806D01D_T0916_L2SG_SIPRK_0100.h5	H5T_C_S1	
343	Processing_attributes														Input File Name 246	GC1SG1_20180806D01D_T0917_L2SG_SIPRK_0100.h5	H5T_C_S1	
344	Processing_attributes														Input File Name 247	GC1SG1_20180806D01D_T0918_L2SG_SIPRK_0100.h5	H5T_C_S1	
345	Processing_attributes														Input File Name 248	GC1SG1_20180806D01D_T0919_L2SG_SIPRK_0100.h5	H5T_C_S1	
346	Processing_attributes														Input File Name 249	GC1SG1_20180806D01D_T0920_L2SG_SIPRK_0100.h5	H5T_C_S1	
347	Processing_attributes														Input File Name 250	GC1SG1_20180806D01D_T0921_L2SG_SIPRK_0100.h5	H5T_C_S1	
348	Processing_attributes														Input File Name 251	GC1SG1_20180806D01D_T0922_L2SG_SIPRK_0100.h5	H5T_C_S1	
349	Processing_attributes														Input File Name 252	GC1SG1_20180806D01D_T0923_L2SG_SIPRK_0100.h5	H5T_C_S1	
350	Processing_attributes														Input File Name 253	GC1SG1_20180806D01D_T0924_L2SG_SIPRK_0100.h5	H5T_C_S1	
351	Processing_attributes														Input File Name 254	GC1SG1_20180806D01D_T0925_L2SG_SIPRK_0100.h5	H5T_C_S1	
352	Processing_attributes														Input File Name 255	GC1SG1_20180806D01D_T0926_L2SG_SIPRK_0100.h5	H5T_C_S1	
353	Processing_attributes														Input File Name 256	GC1SG1_20180806D01D_T0927_L2SG_SIPRK_0100.h5	H5T_C_S1	
354	Processing_attributes														Input File Name 257	GC1SG1_20180806D01D_T0928_L2SG_SIPRK_0100.h5	H5T_C_S1	
355	Processing_attributes														Input File Name 258	GC1SG1_20180806D01D_T0929_L2SG_SIPRK_0100.h5	H5T_C_S1	
356	Processing_attributes														Input File Name 259	GC1SG1_20180806D01D_T0930_L2SG_SIPRK_0100.h5	H5T_C_S1	
357	Processing_attributes														Input File Name 260	GC1SG1_20180806D01D_T0931_L2SG_SIPRK_0100.h5	H5T_C_S1	
358	Processing_attributes														Input File Name 261	GC1SG1_20180806D01D_T0932_L2SG_SIPRK_0100.h5	H5T_C_S1	
359	Processing_attributes														Input File Name 262	GC1SG1_20180806D01D_T0933_L2SG_SIPRK_0100.h5	H5T_C_S1	
360	Processing_attributes														Input File Name 263	GC1SG1_20180806D01D_T0934_L2SG_SIPRK_0100.h5	H5T_C_S1	

No.	Group	Dataset	Dataset Description	Type	1Dim	2Dim	3Dim	4Dim	Compress	Compress Lv.	Chunk1Dim	Chunk2Dim	Chunk3Dim	Chunk4Dim	Attribute	Attribute Value	Attribute type	Attribute Note
361	Processing_attributes														Input File Name 264	GC1SG1_20180806D01D_T0935_L2SG_SIPRK_0100.h5	H5T_C_S1	
362	Processing_attributes														Input File Name 265	GC1SG1_20180806D01D_T1000_L2SG_SIPRK_0100.h5	H5T_C_S1	
363	Processing_attributes														Input File Name 266	GC1SG1_20180806D01D_T1001_L2SG_SIPRK_0100.h5	H5T_C_S1	
364	Processing_attributes														Input File Name 267	GC1SG1_20180806D01D_T1002_L2SG_SIPRK_0100.h5	H5T_C_S1	
365	Processing_attributes														Input File Name 268	GC1SG1_20180806D01D_T1003_L2SG_SIPRK_0100.h5	H5T_C_S1	
366	Processing_attributes														Input File Name 269	GC1SG1_20180806D01D_T1004_L2SG_SIPRK_0100.h5	H5T_C_S1	
367	Processing_attributes														Input File Name 270	GC1SG1_20180806D01D_T1005_L2SG_SIPRK_0100.h5	H5T_C_S1	
368	Processing_attributes														Input File Name 271	GC1SG1_20180806D01D_T1006_L2SG_SIPRK_0100.h5	H5T_C_S1	
369	Processing_attributes														Input File Name 272	GC1SG1_20180806D01D_T1007_L2SG_SIPRK_0100.h5	H5T_C_S1	
370	Processing_attributes														Input File Name 273	GC1SG1_20180806D01D_T1008_L2SG_SIPRK_0100.h5	H5T_C_S1	
371	Processing_attributes														Input File Name 274	GC1SG1_20180806D01D_T1009_L2SG_SIPRK_0100.h5	H5T_C_S1	
372	Processing_attributes														Input File Name 275	GC1SG1_20180806D01D_T1010_L2SG_SIPRK_0100.h5	H5T_C_S1	
373	Processing_attributes														Input File Name 276	GC1SG1_20180806D01D_T1011_L2SG_SIPRK_0100.h5	H5T_C_S1	
374	Processing_attributes														Input File Name 277	GC1SG1_20180806D01D_T1012_L2SG_SIPRK_0100.h5	H5T_C_S1	
375	Processing_attributes														Input File Name 278	GC1SG1_20180806D01D_T1013_L2SG_SIPRK_0100.h5	H5T_C_S1	
376	Processing_attributes														Input File Name 279	GC1SG1_20180806D01D_T1014_L2SG_SIPRK_0100.h5	H5T_C_S1	
377	Processing_attributes														Input File Name 280	GC1SG1_20180806D01D_T1015_L2SG_SIPRK_0100.h5	H5T_C_S1	
378	Processing_attributes														Input File Name 281	GC1SG1_20180806D01D_T1016_L2SG_SIPRK_0100.h5	H5T_C_S1	
379	Processing_attributes														Input File Name 282	GC1SG1_20180806D01D_T1018_L2SG_SIPRK_0100.h5	H5T_C_S1	
380	Processing_attributes														Input File Name 283	GC1SG1_20180806D01D_T1019_L2SG_SIPRK_0100.h5	H5T_C_S1	
381	Processing_attributes														Input File Name 284	GC1SG1_20180806D01D_T1020_L2SG_SIPRK_0100.h5	H5T_C_S1	
382	Processing_attributes														Input File Name 285	GC1SG1_20180806D01D_T1021_L2SG_SIPRK_0100.h5	H5T_C_S1	
383	Processing_attributes														Input File Name 286	GC1SG1_20180806D01D_T1022_L2SG_SIPRK_0100.h5	H5T_C_S1	
384	Processing_attributes														Input File Name 287	GC1SG1_20180806D01D_T1023_L2SG_SIPRK_0100.h5	H5T_C_S1	
385	Processing_attributes														Input File Name 288	GC1SG1_20180806D01D_T1024_L2SG_SIPRK_0100.h5	H5T_C_S1	
386	Processing_attributes														Input File Name 289	GC1SG1_20180806D01D_T1025_L2SG_SIPRK_0100.h5	H5T_C_S1	
387	Processing_attributes														Input File Name 290	GC1SG1_20180806D01D_T1026_L2SG_SIPRK_0100.h5	H5T_C_S1	
388	Processing_attributes														Input File Name 291	GC1SG1_20180806D01D_T1027_L2SG_SIPRK_0100.h5	H5T_C_S1	
389	Processing_attributes														Input File Name 292	GC1SG1_20180806D01D_T1028_L2SG_SIPRK_0100.h5	H5T_C_S1	
390	Processing_attributes														Input File Name 293	GC1SG1_20180806D01D_T1029_L2SG_SIPRK_0100.h5	H5T_C_S1	
391	Processing_attributes														Input File Name 294	GC1SG1_20180806D01D_T1030_L2SG_SIPRK_0100.h5	H5T_C_S1	
392	Processing_attributes														Input File Name 295	GC1SG1_20180806D01D_T1031_L2SG_SIPRK_0100.h5	H5T_C_S1	
393	Processing_attributes														Input File Name 296	GC1SG1_20180806D01D_T1032_L2SG_SIPRK_0100.h5	H5T_C_S1	
394	Processing_attributes														Input File Name 297	GC1SG1_20180806D01D_T1033_L2SG_SIPRK_0100.h5	H5T_C_S1	
395	Processing_attributes														Input File Name 298	GC1SG1_20180806D01D_T1034_L2SG_SIPRK_0100.h5	H5T_C_S1	
396	Processing_attributes														Input File Name 299	GC1SG1_20180806D01D_T1101_L2SG_SIPRK_0100.h5	H5T_C_S1	
397	Processing_attributes														Input File Name 300	GC1SG1_20180806D01D_T1102_L2SG_SIPRK_0100.h5	H5T_C_S1	
398	Processing_attributes														Input File Name 301	GC1SG1_20180806D01D_T1103_L2SG_SIPRK_0100.h5	H5T_C_S1	
399	Processing_attributes														Input File Name 302	GC1SG1_20180806D01D_T1104_L2SG_SIPRK_0100.h5	H5T_C_S1	
400	Processing_attributes														Input File Name 303	GC1SG1_20180806D01D_T1105_L2SG_SIPRK_0100.h5	H5T_C_S1	
401	Processing_attributes														Input File Name 304	GC1SG1_20180806D01D_T1106_L2SG_SIPRK_0100.h5	H5T_C_S1	
402	Processing_attributes														Input File Name 305	GC1SG1_20180806D01D_T1107_L2SG_SIPRK_0100.h5	H5T_C_S1	
403	Processing_attributes														Input File Name 306	GC1SG1_20180806D01D_T1108_L2SG_SIPRK_0100.h5	H5T_C_S1	
404	Processing_attributes														Input File Name 307	GC1SG1_20180806D01D_T1109_L2SG_SIPRK_0100.h5	H5T_C_S1	
405	Processing_attributes														Input File Name 308	GC1SG1_20180806D01D_T1110_L2SG_SIPRK_0100.h5	H5T_C_S1	
406	Processing_attributes														Input File Name 309	GC1SG1_20180806D01D_T1111_L2SG_SIPRK_0100.h5	H5T_C_S1	
407	Processing_attributes														Input File Name 310	GC1SG1_20180806D01D_T1112_L2SG_SIPRK_0100.h5	H5T_C_S1	
408	Processing_attributes														Input File Name 311	GC1SG1_20180806D01D_T1113_L2SG_SIPRK_0100.h5	H5T_C_S1	
409	Processing_attributes														Input File Name 312	GC1SG1_20180806D01D_T1114_L2SG_SIPRK_0100.h5	H5T_C_S1	
410	Processing_attributes														Input File Name 313	GC1SG1_20180806D01D_T1115_L2SG_SIPRK_0100.h5	H5T_C_S1	
411	Processing_attributes														Input File Name 314	GC1SG1_20180806D01D_T1116_L2SG_SIPRK_0100.h5	H5T_C_S1	
412	Processing_attributes														Input File Name 315	GC1SG1_20180806D01D_T1118_L2SG_SIPRK_0100.h5	H5T_C_S1	
413	Processing_attributes														Input File Name 316	GC1SG1_20180806D01D_T1119_L2SG_SIPRK_0100.h5	H5T_C_S1	
414	Processing_attributes														Input File Name 317	GC1SG1_20180806D01D_T1120_L2SG_SIPRK_0100.h5	H5T_C_S1	
415	Processing_attributes														Input File Name 318	GC1SG1_20180806D01D_T1121_L2SG_SIPRK_0100.h5	H5T_C_S1	
416	Processing_attributes														Input File Name 319	GC1SG1_20180806D01D_T1122_L2SG_SIPRK_0100.h5	H5T_C_S1	
417	Processing_attributes														Input File Name 320	GC1SG1_20180806D01D_T1123_L2SG_SIPRK_0100.h5	H5T_C_S1	
418	Processing_attributes														Input File Name 321	GC1SG1_20180806D01D_T1124_L2SG_SIPRK_0100.h5	H5T_C_S1	
419	Processing_attributes														Input File Name 322	GC1SG1_20180806D01D_T1125_L2SG_SIPRK_0100.h5	H5T_C_S1	
420	Processing_attributes														Input File Name 323	GC1SG1_20180806D01D_T1126_L2SG_SIPRK_0100.h5	H5T_C_S1	
421	Processing_attributes														Input File Name 324	GC1SG1_20180806D01D_T1127_L2SG_SIPRK_0100.h5	H5T_C_S1	
422	Processing_attributes														Input File Name 325	GC1SG1_20180806D01D_T1128_L2SG_SIPRK_0100.h5	H5T_C_S1	
423	Processing_attributes														Input File Name 326	GC1SG1_20180806D01D_T1129_L2SG_SIPRK_0100.h5	H5T_C_S1	
424	Processing_attributes														Input File Name 327	GC1SG1_20180806D01D_T1130_L2SG_SIPRK_0100.h5	H5T_C_S1	
425	Processing_attributes														Input File Name 328	GC1SG1_20180806D01D_T1131_L2SG_SIPRK_0100.h5	H5T_C_S1	
426	Processing_attributes														Input File Name 329	GC1SG1_20180806D01D_T1132_L2SG_SIPRK_0100.h5	H5T_C_S1	
427	Processing_attributes														Input File Name 330	GC1SG1_20180806D01D_T1133_L2SG_SIPRK_0100.h5	H5T_C_S1	
428	Processing_attributes														Input File Name 331	GC1SG1_20180806D01D_T1134_L2SG_SIPRK_0100.h5	H5T_C_S1	
429	Processing_attributes														Input File Name 332	GC1SG1_20180806D01D_T1202_L2SG_SIPRK_0100.h5	H5T_C_S1	
430	Processing_attributes														Input File Name 333	GC1SG1_20180806D01D_T1203_L2SG_SIPRK_0100.h5	H5T_C_S1	
431	Processing_attributes														Input File Name 334	GC1SG1_20180806D01D_T1204_L2SG_SIPRK_0100.h5	H5T_C_S1	
432	Processing_attributes														Input File Name 335	GC1SG1_20180806D01D_T1205_L2SG_SIPRK_0100.h5	H5T_C_S1	
433	Processing_attributes														Input File Name 336	GC1SG1_20180806D01D_T1206_L2SG_SIPRK_0100.h5	H5T_C_S1	
434	Processing_attributes														Input File Name 337	GC1SG1_20180806D01D_T1207_L2SG_SIPRK_0100.h5	H5T_C_S1	
435	Processing_attributes														Input File Name 338	GC1SG1_20180806D01D_T1208_L2SG_SIPRK_0100.h5	H5T_C_S1	
436	Processing_attributes														Input File Name 339	GC1SG1_20180806D01D_T1209_L2SG_SIPRK_0100.h5	H5T_C_S1	
437	Processing_attributes														Input File Name 340	GC1SG1_20180806D01D_T1210_L2SG_SIPRK_0100.h5	H5T_C_S1	
438	Processing_attributes														Input File Name 341	GC1SG1_20180806D01D_T1211_L2SG_SIPRK_0100.h5	H5T_C_S1	
439	Processing_attributes														Input File Name 342	GC1SG1_20180806D01D_T1212_L2SG_SIPRK_0100.h5	H5T_C_S1	
440	Processing_attributes														Input File Name 343	GC1SG1_20180806D01D_T1213_L2SG_SIPRK_0100.h5	H5T_C_S1	
441	Processing_attributes														Input File Name 344	GC1SG1_20180806D01D_T1214_L2SG_SIPRK_0100.h5	H5T_C_S1	
442	Processing_attributes														Input File Name 345	GC1SG1_20180806D01D_T1215_L2SG_SIPRK_0100.h5	H5T_C_S1	
443	Processing_attributes														Input File Name 346	GC1SG1_20180806D01D_T1216_L2SG_SIPRK_0100.h5	H5T_C_S1	
444	Processing_attributes														Input File Name 347	GC1SG1_20180806D01D_T1217_L2SG_SIPRK_0100.h5	H5T_C_S1	
445	Processing_attributes														Input File Name 348	GC1SG1_20180806D01D_T1218_L2SG_SIPRK_0100.h5	H5T_C_S1	
446	Processing_attributes														Input File Name 349	GC1SG1_20180806D01D_T1219_L2SG_SIPRK_0100.h5	H5T_C_S1	
447	Processing_attributes														Input File Name 350	GC1SG1_20180806D01D_T1220_L2SG_SIPRK_0100.h5	H5T_C_S1	
448	Processing_attributes														Input File Name 351	GC1SG1_20180806D01D_T1221_L2SG_SIPRK_0100.h5	H5T_C_S1	
449	Processing_attributes														Input File Name 352	GC1SG1_20180806D01D_T1222_L2SG_SIPRK_0100.h5	H5T_C_S1	
450	Processing_attributes														Input File Name 353	GC1SG1_20180806D01D_T1223_L2SG_SIPRK_0100.h5	H5T_C_S1	
451	Processing_attributes														Input File Name 354	GC1SG1_20180806D01D_T1224_L2SG_SIPRK_0100.h5	H5T_C_S1	
452	Processing_attributes														Input File Name 355	GC1SG1_20180806D01D_T1225_L2SG_SIPRK_0100.h5	H5T_C_S1	
453	Processing_attributes														Input File Name 356	GC1SG1_20180806D01D_T1226_L2SG_SIPRK_0100.h5	H5T_C_S1	
454	Processing_attributes														Input File Name 357	GC1SG1_20180806D01D_T1227_L2SG_SIPRK_0100.h5	H5T_C_S1	
455	Processing_attributes														Input File Name 358	GC1SG1_20180806D01D_T1228_L2SG_SIPRK_0100.h5	H5T_C_S1	
456	Processing_attributes														Input File Name 359	GC1SG1_20180806D01D_T1229_L2SG_SIPRK_0100.h5	H5T_C_S1	
457	Processing_attributes														Input File Name 360	GC1SG1_20180806D01D_T1230_L2SG_SIPRK_0100.h5	H5T_C_S1	
458	Processing_attributes														Input File Name 361	GC1SG1_20180806D01D_T1231_L2SG_SIPRK_0100.h5	H5T_C_S1	
459	Processing_attributes														Input File Name 362	GC1SG1_20180806D01D_T1232_L2SG_SIPRK_0100.h5	H5T_C_S1	
460	Processing_attributes														Input File Name 363	GC1SG1_20180806D01D_T1233_L2SG_SIPRK_0100.h5	H5T_C_S1	
461	Processing_attributes														Input File Name 364	GC1SG1_20180806D01D_T1304_L2SG_SIPRK_0100.h5	H5T_C_S1	
462	Processing_attributes														Input File Name 365	GC1SG1_20180806D01D_T1305_L2SG_SIPRK_0100.h5	H5T_C_S1	
463	Processing_attributes														Input File Name 366	GC1SG1_20180806D01D_T1306_L2SG_SIPRK_0100.h5	H5T_C_S1	
464	Processing_attributes														Input File Name 367	GC1SG1_20180806D01D_T1307_L2SG_SIPRK_0100.h5	H5T_C_S1	
465	Processing_attributes														Input File Name 368	GC1SG1_20180806D01D_T1308_L2SG_SIPRK_0100.h5	H5T_C_S1	
466	Processing_attributes														Input File Name 369	GC1SG1_20180806D01D_T1309_L2SG_SIPRK_0100.h5	H5T_C_S1	
467	Processing_attributes														Input File Name 370	GC1SG1_20180806D01D_T1310_L2SG_SIPRK_0100.h5	H5T_C_S1	
468	Processing_attributes														Input File Name 371	GC1SG1_20180806D01D_T1311_L2SG_SIPRK_0100.h5	H5T_C_S1	
469	Processing_attributes														Input File Name 372	GC1SG1_20180806D01D_T1312_L2SG_SIPRK_0100.h5	H5T_C_S1	
470	Processing_attributes														Input File Name 373	GC1SG1_20180806D01D_T1313_L2SG_SIPRK_0100.h5	H5T_C_S1	
471	Processing_attributes														Input File Name 374	GC1SG1_20180806D01D_T1314_L2SG_SIPRK_0100.h5	H5T_C_S1	
472	Processing_attributes														Input File Name 375	GC1SG1_20180806D01D_T1315_L2SG_SIPRK_0100.h5	H5T_C_S1	
473	Processing_attributes														Input File Name 376	GC1SG1_20180806D01D_T1316_L2SG_SIPRK_0100.h5	H5T_C_S1	
474	Processing_attributes														Input File Name 377	GC1SG1_20180806D01D_T1317_L2SG_SIPRK_0100.h5	H5T_C_S1	
475	Processing_attributes														Input File Name 378	GC1SG1_20180806D01D_T1318_L2SG_SIPRK_0100.h5	H5T_C_S1	
476	Processing_attributes														Input File Name 379	GC1SG1_20180806D01D_T1319_L2SG_SIPRK_0100.h5	H5T_C_S1	
477	Processing_attributes														Input File Name 380	GC1SG1_20180806D01D_T1320_L2SG_SIPRK_0100.h5	H5T_C_S1	
478	Processing_attributes														Input File Name 381	GC1SG1_20180806D01D_T1321_L2SG_SIPRK_0100.h5	H5T_C_S1	
479	Processing_attributes														Input File Name 382	GC1SG1_20180806D01D_T1322_L2SG_SIPRK_0100.h5	H5T_C_S1	
480	Processing_attributes														Input File Name 383	GC1SG1_20180806D01D_T1323_L2SG_SIPRK_0100.h5	H5T_C_S1	
481	Processing_attributes														Input File Name 384	GC1SG1_20180806D01D_T1324_L2SG_SIPRK_0100.h5	H5T_C_S1	
482	Processing_attributes														Input File Name 385	GC1SG1_20180806D01D_T1325_L2SG_SIPRK_0100.h5	H5T_C_S1	

No.	Group	Dataset	Dataset Description	Type	1Dim	2Dim	3Dim	4Dim	Compress	Compress Lv.	Chunk1Dim	Chunk2Dim	Chunk3Dim	Chunk4Dim	Attribute	Attribute Value	Attribute type	Attribute Note
483	Processing_attributes														Input File Name 386	GC1SG1_20180806D01D_T1326_L2SG_SIPRK_0100.h5	H5T_C_S1	
484	Processing_attributes														Input File Name 387	GC1SG1_20180806D01D_T1327_L2SG_SIPRK_0100.h5	H5T_C_S1	
485	Processing_attributes														Input File Name 388	GC1SG1_20180806D01D_T1328_L2SG_SIPRK_0100.h5	H5T_C_S1	
486	Processing_attributes														Input File Name 389	GC1SG1_20180806D01D_T1329_L2SG_SIPRK_0100.h5	H5T_C_S1	
487	Processing_attributes														Input File Name 390	GC1SG1_20180806D01D_T1330_L2SG_SIPRK_0100.h5	H5T_C_S1	
488	Processing_attributes														Input File Name 391	GC1SG1_20180806D01D_T1331_L2SG_SIPRK_0100.h5	H5T_C_S1	
489	Processing_attributes														Input File Name 392	GC1SG1_20180806D01D_T1406_L2SG_SIPRK_0100.h5	H5T_C_S1	
490	Processing_attributes														Input File Name 393	GC1SG1_20180806D01D_T1407_L2SG_SIPRK_0100.h5	H5T_C_S1	
491	Processing_attributes														Input File Name 394	GC1SG1_20180806D01D_T1408_L2SG_SIPRK_0100.h5	H5T_C_S1	
492	Processing_attributes														Input File Name 395	GC1SG1_20180806D01D_T1409_L2SG_SIPRK_0100.h5	H5T_C_S1	
493	Processing_attributes														Input File Name 396	GC1SG1_20180806D01D_T1410_L2SG_SIPRK_0100.h5	H5T_C_S1	
494	Processing_attributes														Input File Name 397	GC1SG1_20180806D01D_T1411_L2SG_SIPRK_0100.h5	H5T_C_S1	
495	Processing_attributes														Input File Name 398	GC1SG1_20180806D01D_T1412_L2SG_SIPRK_0100.h5	H5T_C_S1	
496	Processing_attributes														Input File Name 399	GC1SG1_20180806D01D_T1413_L2SG_SIPRK_0100.h5	H5T_C_S1	
497	Processing_attributes														Input File Name 400	GC1SG1_20180806D01D_T1414_L2SG_SIPRK_0100.h5	H5T_C_S1	
498	Processing_attributes														Input File Name 401	GC1SG1_20180806D01D_T1415_L2SG_SIPRK_0100.h5	H5T_C_S1	
499	Processing_attributes														Input File Name 402	GC1SG1_20180806D01D_T1416_L2SG_SIPRK_0100.h5	H5T_C_S1	
500	Processing_attributes														Input File Name 403	GC1SG1_20180806D01D_T1417_L2SG_SIPRK_0100.h5	H5T_C_S1	
501	Processing_attributes														Input File Name 404	GC1SG1_20180806D01D_T1418_L2SG_SIPRK_0100.h5	H5T_C_S1	
502	Processing_attributes														Input File Name 405	GC1SG1_20180806D01D_T1419_L2SG_SIPRK_0100.h5	H5T_C_S1	
503	Processing_attributes														Input File Name 406	GC1SG1_20180806D01D_T1420_L2SG_SIPRK_0100.h5	H5T_C_S1	
504	Processing_attributes														Input File Name 407	GC1SG1_20180806D01D_T1421_L2SG_SIPRK_0100.h5	H5T_C_S1	
505	Processing_attributes														Input File Name 408	GC1SG1_20180806D01D_T1422_L2SG_SIPRK_0100.h5	H5T_C_S1	
506	Processing_attributes														Input File Name 409	GC1SG1_20180806D01D_T1423_L2SG_SIPRK_0100.h5	H5T_C_S1	
507	Processing_attributes														Input File Name 410	GC1SG1_20180806D01D_T1424_L2SG_SIPRK_0100.h5	H5T_C_S1	
508	Processing_attributes														Input File Name 411	GC1SG1_20180806D01D_T1425_L2SG_SIPRK_0100.h5	H5T_C_S1	
509	Processing_attributes														Input File Name 412	GC1SG1_20180806D01D_T1426_L2SG_SIPRK_0100.h5	H5T_C_S1	
510	Processing_attributes														Input File Name 413	GC1SG1_20180806D01D_T1427_L2SG_SIPRK_0100.h5	H5T_C_S1	
511	Processing_attributes														Input File Name 414	GC1SG1_20180806D01D_T1428_L2SG_SIPRK_0100.h5	H5T_C_S1	
512	Processing_attributes														Input File Name 415	GC1SG1_20180806D01D_T1429_L2SG_SIPRK_0100.h5	H5T_C_S1	
513	Processing_attributes														Input File Name 416	GC1SG1_20180806D01D_T1509_L2SG_SIPRK_0100.h5	H5T_C_S1	
514	Processing_attributes														Input File Name 417	GC1SG1_20180806D01D_T1510_L2SG_SIPRK_0100.h5	H5T_C_S1	
515	Processing_attributes														Input File Name 418	GC1SG1_20180806D01D_T1511_L2SG_SIPRK_0100.h5	H5T_C_S1	
516	Processing_attributes														Input File Name 419	GC1SG1_20180806D01D_T1512_L2SG_SIPRK_0100.h5	H5T_C_S1	
517	Processing_attributes														Input File Name 420	GC1SG1_20180806D01D_T1513_L2SG_SIPRK_0100.h5	H5T_C_S1	
518	Processing_attributes														Input File Name 421	GC1SG1_20180806D01D_T1514_L2SG_SIPRK_0100.h5	H5T_C_S1	
519	Processing_attributes														Input File Name 422	GC1SG1_20180806D01D_T1515_L2SG_SIPRK_0100.h5	H5T_C_S1	
520	Processing_attributes														Input File Name 423	GC1SG1_20180806D01D_T1516_L2SG_SIPRK_0100.h5	H5T_C_S1	
521	Processing_attributes														Input File Name 424	GC1SG1_20180806D01D_T1517_L2SG_SIPRK_0100.h5	H5T_C_S1	
522	Processing_attributes														Input File Name 425	GC1SG1_20180806D01D_T1518_L2SG_SIPRK_0100.h5	H5T_C_S1	
523	Processing_attributes														Input File Name 426	GC1SG1_20180806D01D_T1519_L2SG_SIPRK_0100.h5	H5T_C_S1	
524	Processing_attributes														Input File Name 427	GC1SG1_20180806D01D_T1520_L2SG_SIPRK_0100.h5	H5T_C_S1	
525	Processing_attributes														Input File Name 428	GC1SG1_20180806D01D_T1521_L2SG_SIPRK_0100.h5	H5T_C_S1	
526	Processing_attributes														Input File Name 429	GC1SG1_20180806D01D_T1522_L2SG_SIPRK_0100.h5	H5T_C_S1	
527	Processing_attributes														Input File Name 430	GC1SG1_20180806D01D_T1523_L2SG_SIPRK_0100.h5	H5T_C_S1	
528	Processing_attributes														Input File Name 431	GC1SG1_20180806D01D_T1524_L2SG_SIPRK_0100.h5	H5T_C_S1	
529	Processing_attributes														Input File Name 432	GC1SG1_20180806D01D_T1525_L2SG_SIPRK_0100.h5	H5T_C_S1	
530	Processing_attributes														Input File Name 433	GC1SG1_20180806D01D_T1526_L2SG_SIPRK_0100.h5	H5T_C_S1	
531	Processing_attributes														Input File Name 434	GC1SG1_20180806D01D_T1611_L2SG_SIPRK_0100.h5	H5T_C_S1	
532	Processing_attributes														Input File Name 435	GC1SG1_20180806D01D_T1612_L2SG_SIPRK_0100.h5	H5T_C_S1	
533	Processing_attributes														Input File Name 436	GC1SG1_20180806D01D_T1613_L2SG_SIPRK_0100.h5	H5T_C_S1	
534	Processing_attributes														Input File Name 437	GC1SG1_20180806D01D_T1614_L2SG_SIPRK_0100.h5	H5T_C_S1	
535	Processing_attributes														Input File Name 438	GC1SG1_20180806D01D_T1615_L2SG_SIPRK_0100.h5	H5T_C_S1	
536	Processing_attributes														Input File Name 439	GC1SG1_20180806D01D_T1616_L2SG_SIPRK_0100.h5	H5T_C_S1	
537	Processing_attributes														Input File Name 440	GC1SG1_20180806D01D_T1617_L2SG_SIPRK_0100.h5	H5T_C_S1	
538	Processing_attributes														Input File Name 441	GC1SG1_20180806D01D_T1618_L2SG_SIPRK_0100.h5	H5T_C_S1	
539	Processing_attributes														Input File Name 442	GC1SG1_20180806D01D_T1619_L2SG_SIPRK_0100.h5	H5T_C_S1	
540	Processing_attributes														Input File Name 443	GC1SG1_20180806D01D_T1620_L2SG_SIPRK_0100.h5	H5T_C_S1	
541	Processing_attributes														Input File Name 444	GC1SG1_20180806D01D_T1621_L2SG_SIPRK_0100.h5	H5T_C_S1	
542	Processing_attributes														Input File Name 445	GC1SG1_20180806D01D_T1622_L2SG_SIPRK_0100.h5	H5T_C_S1	
543	Processing_attributes														Input File Name 446	GC1SG1_20180806D01D_T1623_L2SG_SIPRK_0100.h5	H5T_C_S1	
544	Processing_attributes														Input File Name 447	GC1SG1_20180806D01D_T1624_L2SG_SIPRK_0100.h5	H5T_C_S1	
545	Processing_attributes														Input File Name 448	GC1SG1_20180806D01D_T1714_L2SG_SIPRK_0100.h5	H5T_C_S1	
546	Processing_attributes														Input File Name 449	GC1SG1_20180806D01D_T1715_L2SG_SIPRK_0100.h5	H5T_C_S1	
547	Processing_attributes														Input File Name 450	GC1SG1_20180806D01D_T1716_L2SG_SIPRK_0100.h5	H5T_C_S1	
548	Processing_attributes														Input File Name 451	GC1SG1_20180806D01D_T1717_L2SG_SIPRK_0100.h5	H5T_C_S1	
549	Processing_attributes														Input File Name 452	GC1SG1_20180806D01D_T1718_L2SG_SIPRK_0100.h5	H5T_C_S1	
550	Processing_attributes														Input File Name 453	GC1SG1_20180806D01D_T1719_L2SG_SIPRK_0100.h5	H5T_C_S1	
551	Processing_attributes														Input File Name 454	GC1SG1_20180806D01D_T1720_L2SG_SIPRK_0100.h5	H5T_C_S1	
552	Processing_attributes														Input File Name 455	GC1SG1_20180806D01D_T1721_L2SG_SIPRK_0100.h5	H5T_C_S1	

No.	Group	Dataset	Dataset Description	Type	1Dim	2Dim	3Dim	4Dim	Compress	Compress Lv.	Chunk1Dim	Chunk2Dim	Chunk3Dim	Chunk4Dim	Attribute	Attribute Value	Attribute type	Attribute Note
1	Geometry_data														Grid_interval	0.0416667	H5T_IEEE_F32LE	
2	Geometry_data														Grid_interval_unit	deg	H5T_C_S1	
3	Geometry_data														Image_projection	Non-map projected one dimensional array. Bin height is 1/[Grid_interval] deg. and bin width depends on its latitude (1/[Grid_interval]/cos(lat.) deg.). The area of each bin is equal. The bin is started from -180 deg. longitude to eastbound and from -90 deg. latitude (south) to 90 deg. (north).	H5T_C_S1	
4	Geometry_data														Number_of_bins	23761676	H5T_STD_I32LE	
5	Geometry_data														Lower_left_latitude	-90.0	H5T_IEEE_F32LE	
6	Geometry_data														Lower_left_longitude	-180.0	H5T_IEEE_F32LE	
7	Geometry_data														Lower_right_latitude	-90.0	H5T_IEEE_F32LE	
8	Geometry_data														Lower_right_longitude	180.0	H5T_IEEE_F32LE	
9	Geometry_data														Upper_left_latitude	90.0	H5T_IEEE_F32LE	
10	Geometry_data														Upper_left_longitude	-180.0	H5T_IEEE_F32LE	
11	Geometry_data														Upper_right_latitude	90.0	H5T_IEEE_F32LE	
12	Geometry_data														Upper_right_longitude	180.0	H5T_IEEE_F32LE	
13	Global_attributes														Algorithm_depelopper	Japan Aerospace Exploration Agency (JAXA)	H5T_C_S1	
14	Global_attributes														Dataset_description	Level-3 daily spatial binning file of SICE	H5T_C_S1	
15	Global_attributes														Product_file_name	GC1SG1_20180806D01D_X0000_3BSG_SICEF_0100.h5	H5T_C_S1	
16	Global_attributes														Product_level	Level-3	H5T_C_S1	
17	Global_attributes														Product_name	Level-3 spatial binned parameters	H5T_C_S1	
18	Global_attributes														Product_version	0100	H5T_C_S1	
19	Global_attributes														Satellite	Global Change Observation Mission - Climate (GCOM-C)	H5T_C_S1	
20	Global_attributes														Sensor	Second-generation Global Imager (SGLI)	H5T_C_S1	
21	Global_attributes														Algorithm_version	1.00	H5T_C_S1	
22	Global_attributes														Parameter_version	001.00	H5T_C_S1	
23	Global_attributes														Image_start_time	20180806 00:00:25.200	H5T_C_S1	
24	Global_attributes														Image_end_time	20180806 23:39:18.000	H5T_C_S1	
25	Image_data														Grid_interval	0.0416667	H5T_IEEE_F32LE	
26	Image_data														Grid_interval_unit	deg	H5T_C_S1	
27	Image_data														Image_projection	Non-map projected one dimensional array. Bin height is 1/[Grid_interval] deg. and bin width depends on its latitude (1/[Grid_interval]/cos(lat.) deg.). The area of each bin is equal. The bin is started from -180 deg. longitude to eastbound and from -90 deg. latitude (south) to 90 deg. (north).	H5T_C_S1	
28	Image_data														Number_of_bins	23761676	H5T_STD_I32LE	
29	Image_data														Lower_left_latitude	-90.0	H5T_IEEE_F32LE	
30	Image_data														Lower_left_longitude	-180.0	H5T_IEEE_F32LE	
31	Image_data														Lower_right_latitude	-90.0	H5T_IEEE_F32LE	
32	Image_data														Lower_right_longitude	180.0	H5T_IEEE_F32LE	
33	Image_data														Upper_left_latitude	90.0	H5T_IEEE_F32LE	
34	Image_data														Upper_left_longitude	-180.0	H5T_IEEE_F32LE	
35	Image_data														Upper_right_latitude	90.0	H5T_IEEE_F32LE	
36	Image_data														Upper_right_longitude	180.0	H5T_IEEE_F32LE	
37	Image_data	SICE_Date		H5T_STD_U8LE	23761676				gzip	4	23761676				Error_DN	255	H5T_STD_U8LE	
38	Image_data	SICE_Date		H5T_STD_U8LE	23761676				gzip	4	23761676				Data_description	Date information employed in the statistics. (Always 1 for this 3BSG-daily product)	H5T_C_S1	
39	Image_data	SICE_Date		H5T_STD_U8LE	23761676				gzip	4	23761676				Maximum_valid_DN	254	H5T_STD_U16LE	
40	Image_data	SICE_Date		H5T_STD_U8LE	23761676				gzip	4	23761676				Minimum_valid_DN	0	H5T_STD_U16LE	
41	Image_data	SICE_Date		H5T_STD_U8LE	23761676				gzip	4	23761676				Offset	0.0	H5T_IEEE_F32LE	
42	Image_data	SICE_Date		H5T_STD_U8LE	23761676				gzip	4	23761676				Slope	1.0	H5T_IEEE_F32LE	
43	Image_data	SICE_Date		H5T_STD_U8LE	23761676				gzip	4	23761676				Unit	day	H5T_C_S1	
44	Image_data	SICE_Ninput		H5T_STD_U16LE	23761676				gzip	4	23761676				Data_description	The number of input data	H5T_C_S1	
45	Image_data	SICE_Ninput		H5T_STD_U16LE	23761676				gzip	4	23761676				Error_DN	65535	H5T_STD_U16LE	
46	Image_data	SICE_Ninput		H5T_STD_U16LE	23761676				gzip	4	23761676				Maximum_valid_DN	455	H5T_STD_U16LE	
47	Image_data	SICE_Ninput		H5T_STD_U16LE	23761676				gzip	4	23761676				Minimum_valid_DN	0	H5T_STD_U16LE	
48	Image_data	SICE_Ninput		H5T_STD_U16LE	23761676				gzip	4	23761676				Offset	0.0	H5T_IEEE_F32LE	
49	Image_data	SICE_Ninput		H5T_STD_U16LE	23761676				gzip	4	23761676				Slope	1.0	H5T_IEEE_F32LE	
50	Image_data	SICE_Ninput		H5T_STD_U16LE	23761676				gzip	4	23761676				Unit	NA	H5T_C_S1	
51	Image_data	SICE_Nsnow1		H5T_STD_U16LE	23761676				gzip	4	23761676				Error_DN	65535	H5T_STD_U16LE	
52	Image_data	SICE_Nsnow1		H5T_STD_U16LE	23761676				gzip	4	23761676				Data_description	Total number of snow pixels (including snow cover with/without vegetation on land or snow on ice or bare ice (spatial statistics)	H5T_C_S1	
53	Image_data	SICE_Nsnow1		H5T_STD_U16LE	23761676				gzip	4	23761676				Maximum_valid_DN	65534	H5T_STD_U16LE	
54	Image_data	SICE_Nsnow1		H5T_STD_U16LE	23761676				gzip	4	23761676				Minimum_valid_DN	0	H5T_STD_U16LE	
55	Image_data	SICE_Nsnow1		H5T_STD_U16LE	23761676				gzip	4	23761676				Offset	0.0	H5T_IEEE_F32LE	
56	Image_data	SICE_Nsnow1		H5T_STD_U16LE	23761676				gzip	4	23761676				Slope	1.0	H5T_IEEE_F32LE	
57	Image_data	SICE_Nsnow1		H5T_STD_U16LE	23761676				gzip	4	23761676				Unit	NA	H5T_C_S1	
58	Image_data	SICE_Nsnow2		H5T_STD_U16LE	23761676				gzip	4	23761676				Data_description	Number of snow pixels identified as snow with vegetation on land or bare seaice in ocean (spatial statistics)	H5T_C_S1	
59	Image_data	SICE_Nsnow2		H5T_STD_U16LE	23761676				gzip	4	23761676				Error_DN	65535	H5T_STD_U16LE	
60	Image_data	SICE_Nsnow2		H5T_STD_U16LE	23761676				gzip	4	23761676				Maximum_valid_DN	65534	H5T_STD_U16LE	
61	Image_data	SICE_Nsnow2		H5T_STD_U16LE	23761676				gzip	4	23761676				Minimum_valid_DN	0	H5T_STD_U16LE	
62	Image_data	SICE_Nsnow2		H5T_STD_U16LE	23761676				gzip	4	23761676				Offset	0.0	H5T_IEEE_F32LE	
63	Image_data	SICE_Nsnow2		H5T_STD_U16LE	23761676				gzip	4	23761676				Slope	1.0	H5T_IEEE_F32LE	
64	Image_data	SICE_Nsnow2		H5T_STD_U16LE	23761676				gzip	4	23761676				Unit	NA	H5T_C_S1	
65	Image_data	SICE_Nsnow3		H5T_STD_U16LE	23761676				gzip	4	23761676				Data_description	Number of snow pixels identified as melting snow only on land (spatial statistics)	H5T_C_S1	
66	Image_data	SICE_Nsnow3		H5T_STD_U16LE	23761676				gzip	4	23761676				Error_DN	65535	H5T_STD_U16LE	
67	Image_data	SICE_Nsnow3		H5T_STD_U16LE	23761676				gzip	4	23761676				Maximum_valid_DN	65534	H5T_STD_U16LE	
68	Image_data	SICE_Nsnow3		H5T_STD_U16LE	23761676				gzip	4	23761676				Minimum_valid_DN	0	H5T_STD_U16LE	
69	Image_data	SICE_Nsnow3		H5T_STD_U16LE	23761676				gzip	4	23761676				Offset	0.0	H5T_IEEE_F32LE	
70	Image_data	SICE_Nsnow3		H5T_STD_U16LE	23761676				gzip	4	23761676				Slope	1.0	H5T_IEEE_F32LE	
71	Image_data	SICE_Nsnow3		H5T_STD_U16LE	23761676				gzip	4	23761676				Unit	NA	H5T_C_S1	
72	Image_data	SICE_Nused		H5T_STD_U16LE	23761676				gzip	4	23761676				Data_description	The number of data used in the statistics	H5T_C_S1	
73	Image_data	SICE_Nused		H5T_STD_U16LE	23761676				gzip	4	23761676				Error_DN	65535	H5T_STD_U16LE	
74	Image_data	SICE_Nused		H5T_STD_U16LE	23761676				gzip	4	23761676				Maximum_valid_DN	455	H5T_STD_U16LE	
75	Image_data	SICE_Nused		H5T_STD_U16LE	23761676				gzip	4	23761676				Minimum_valid_DN	0	H5T_STD_U16LE	
76	Image_data	SICE_Nused		H5T_STD_U16LE	23761676				gzip	4	23761676				Offset	0.0	H5T_IEEE_F32LE	
77	Image_data	SICE_Nused		H5T_STD_U16LE	23761676				gzip	4	23761676				Slope	1.0	H5T_IEEE_F32LE	
78	Image_data	SICE_Nused		H5T_STD_U16LE	23761676				gzip	4	23761676				Unit	NA	H5T_C_S1	
79	Image_data	SICE_QA_flag		H5T_STD_U8LE	23761676				gzip	4	23761676				Data_description	QA information flag ([bit field 1-0]: water(land frac.=0%)=00, mostly water(0<land frac.<50%)=01, mostly coastal(50<land frac.<100%)=10, land(land frac=100%)=11. If no input data available, all bit fields are set to 1 (i.e., flag value = 255). If pixel value in l2 data is Error_DN, flag value = 254)	H5T_C_S1	
80	Image_data	SICE_QA_flag		H5T_STD_U8LE	23761676				gzip	4	23761676				Error_DN	255	H5T_STD_U8LE	
81	Image_data	SICE_QA_flag		H5T_STD_U8LE	23761676				gzip	4	23761676				Maximum_valid_DN	253	H5T_STD_U16LE	
82	Image_data	SICE_QA_flag		H5T_STD_U8LE	23761676				gzip	4	23761676				Minimum_valid_DN	0	H5T_STD_U16LE	
83	Image_data	SICE_QA_flag		H5T_STD_U8LE	23761676				gzip	4	23761676				Offset	0.0	H5T_IEEE_F32LE	
84	Image_data	SICE_QA_flag		H5T_STD_U8LE	23761676				gzip	4	23761676				Slope	1.0	H5T_IEEE_F32LE	
85	Image_data	SICE_QA_flag		H5T_STD_U8LE	23761676				gzip	4	23761676				Unit	NA	H5T_C_S1	
86	Processing_attributes														Contact_point	JAXA/Earth Observation Research Center (EORC)	H5T_C_S1	
87	Processing_attributes														Processing_UT	20180807 15:25:20	H5T_C_S1	
88	Processing_attributes														Processing_organization	JAXA/GCOM-C science project	H5T_C_S1	
89	Processing_attributes														Processing_result	Good	H5T_C_S1	
90	Processing_attributes														Input_files		H5T_C_S1	
91	Processing_attributes														Input File Name 001	GC1SG1_20180806D01D_T0014_L2SG_SICEK_0100.h5	H5T_C_S1	
92	Processing_attributes														Input File Name 002	GC1SG1_20180806D01D_T0015_L2SG_SICEK_0100.h5	H5T_C_S1	
93	Processing_attributes														Input File Name 003	GC1SG1_20180806D01D_T0016_L2SG_SICEK_0100.h5	H5T_C_S1	
94	Processing_attributes														Input File Name 004	GC1SG1_20180806D01D_T0017_L2SG_SICEK_0100.h5	H5T_C_S1	
95	Processing_attributes														Input File Name 005	GC1SG1_20180806D01D_T0018_L2SG_SICEK_0100.h5	H5T_C_S1	
96	Processing_attributes														Input File Name 006	GC1SG1_20180806D01D_T0019_L2SG_SICEK_0100.h5	H5T_C_S1	
97	Processing_attributes														Input File Name 007	GC1SG1_20180806D01D_T0020_L2SG_SICEK_0100.h5	H5T_C_S1	
98	Processing_attributes														Input File Name 008	GC1SG1_20180806D01D_T0021_L2SG_SICEK_0100.h5	H5T_C_S1	
99	Processing_attributes														Input File Name 009	GC1SG1_20180806D01D_T0111_L2SG_SICEK_0100.h5	H5T_C_S1	
100	Processing_attributes														Input File Name 010	GC1SG1_20180806D01D_T0112_L2SG_SICEK_0100.h5	H5T_C_S1	
101	Processing_attributes														Input File Name 011	GC1SG1_20180806D01D_T0113_L2SG_SICEK_0100.h5	H5T_C_S1	
102	Processing_attributes														Input File Name 012	GC1SG1_20180806D01D_T0114_L2SG_SICEK_0100.h5	H5T_C_S1	
103	Processing_attributes														Input File Name 013	GC1SG1_20180806D01D_T0115_L2SG_SICEK_0100.h5	H5T_C_S1	
104	Processing_attributes														Input File Name 014	GC1SG1_20180806D01D_T0116_L2SG_SICEK_0100.h5	H5T_C_S1	
105	Processing_attributes														Input File Name 015	GC1SG1_20180806D01D_T0117_L2SG_SICEK_0100.h5	H5T_C_S1	
106	Processing_attributes														Input File Name 016	GC1SG1_20180806D01D_T0118_L2SG_SICEK_0100.h5	H5T_C_S1	
107	Processing_attributes														Input File Name 017	GC1SG1_20180806D01D_T0119_L2SG_SICEK_0100.h5	H5T_C_S1	
108	Processing_attributes														Input File Name 018	GC1SG1_20180806D01D_T0120_L2SG_SICEK_0100.h5	H5T_C_S1	
109	Processing_attributes														Input File Name 019	GC1SG1_20180806D01D_T0121_L2SG_SICEK_0100.h5	H5T_C_S1	
110	Processing_attributes														Input File Name 020	GC1SG1_20180806D01D_T0122_L2SG_SICEK_0100.h5	H5T_C_S1	
111	Processing_attributes														Input File Name 021	GC1SG1_20180806D01D_T0123_L2SG_SICEK_0100.h5	H5T_C_S1	
112	Processing_attributes														Input File Name 022	GC1SG1_20180806D01D_T0124_L2SG_SICEK_0100.h5	H5T_C_S1	
113	Processing_attributes														Input File Name 023	GC1SG1_20180806D01D_T0209_L2SG_SICEK_0100.h5	H5T_C_S1	
114	Processing_attributes														Input File Name 024	GC1SG1_20180806D01D_T0210_L2SG_SICEK_0100.h5	H5T_C_S1	

No.	Group	Dataset	Dataset Description	Type	1Dim	2Dim	3Dim	4Dim	Compress	Compress Lv.	Chunk1Dim	Chunk2Dim	Chunk3Dim	Chunk4Dim	Attribute	Attribute Value	Attribute type	Attribute Note
115	Processing_attributes														Input File Name 025	GC1SG1_20180806D01D_T0211_L2SG_SICEK_0100.h5	H5T_C_S1	
116	Processing_attributes														Input File Name 026	GC1SG1_20180806D01D_T0212_L2SG_SICEK_0100.h5	H5T_C_S1	
117	Processing_attributes														Input File Name 027	GC1SG1_20180806D01D_T0213_L2SG_SICEK_0100.h5	H5T_C_S1	
118	Processing_attributes														Input File Name 028	GC1SG1_20180806D01D_T0214_L2SG_SICEK_0100.h5	H5T_C_S1	
119	Processing_attributes														Input File Name 029	GC1SG1_20180806D01D_T0215_L2SG_SICEK_0100.h5	H5T_C_S1	
120	Processing_attributes														Input File Name 030	GC1SG1_20180806D01D_T0216_L2SG_SICEK_0100.h5	H5T_C_S1	
121	Processing_attributes														Input File Name 031	GC1SG1_20180806D01D_T0217_L2SG_SICEK_0100.h5	H5T_C_S1	
122	Processing_attributes														Input File Name 032	GC1SG1_20180806D01D_T0218_L2SG_SICEK_0100.h5	H5T_C_S1	
123	Processing_attributes														Input File Name 033	GC1SG1_20180806D01D_T0219_L2SG_SICEK_0100.h5	H5T_C_S1	
124	Processing_attributes														Input File Name 034	GC1SG1_20180806D01D_T0220_L2SG_SICEK_0100.h5	H5T_C_S1	
125	Processing_attributes														Input File Name 035	GC1SG1_20180806D01D_T0221_L2SG_SICEK_0100.h5	H5T_C_S1	
126	Processing_attributes														Input File Name 036	GC1SG1_20180806D01D_T0222_L2SG_SICEK_0100.h5	H5T_C_S1	
127	Processing_attributes														Input File Name 037	GC1SG1_20180806D01D_T0223_L2SG_SICEK_0100.h5	H5T_C_S1	
128	Processing_attributes														Input File Name 038	GC1SG1_20180806D01D_T0224_L2SG_SICEK_0100.h5	H5T_C_S1	
129	Processing_attributes														Input File Name 039	GC1SG1_20180806D01D_T0225_L2SG_SICEK_0100.h5	H5T_C_S1	
130	Processing_attributes														Input File Name 040	GC1SG1_20180806D01D_T0226_L2SG_SICEK_0100.h5	H5T_C_S1	
131	Processing_attributes														Input File Name 041	GC1SG1_20180806D01D_T0306_L2SG_SICEK_0100.h5	H5T_C_S1	
132	Processing_attributes														Input File Name 042	GC1SG1_20180806D01D_T0307_L2SG_SICEK_0100.h5	H5T_C_S1	
133	Processing_attributes														Input File Name 043	GC1SG1_20180806D01D_T0308_L2SG_SICEK_0100.h5	H5T_C_S1	
134	Processing_attributes														Input File Name 044	GC1SG1_20180806D01D_T0309_L2SG_SICEK_0100.h5	H5T_C_S1	
135	Processing_attributes														Input File Name 045	GC1SG1_20180806D01D_T0310_L2SG_SICEK_0100.h5	H5T_C_S1	
136	Processing_attributes														Input File Name 046	GC1SG1_20180806D01D_T0311_L2SG_SICEK_0100.h5	H5T_C_S1	
137	Processing_attributes														Input File Name 047	GC1SG1_20180806D01D_T0312_L2SG_SICEK_0100.h5	H5T_C_S1	
138	Processing_attributes														Input File Name 048	GC1SG1_20180806D01D_T0313_L2SG_SICEK_0100.h5	H5T_C_S1	
139	Processing_attributes														Input File Name 049	GC1SG1_20180806D01D_T0314_L2SG_SICEK_0100.h5	H5T_C_S1	
140	Processing_attributes														Input File Name 050	GC1SG1_20180806D01D_T0315_L2SG_SICEK_0100.h5	H5T_C_S1	
141	Processing_attributes														Input File Name 051	GC1SG1_20180806D01D_T0316_L2SG_SICEK_0100.h5	H5T_C_S1	
142	Processing_attributes														Input File Name 052	GC1SG1_20180806D01D_T0317_L2SG_SICEK_0100.h5	H5T_C_S1	
143	Processing_attributes														Input File Name 053	GC1SG1_20180806D01D_T0318_L2SG_SICEK_0100.h5	H5T_C_S1	
144	Processing_attributes														Input File Name 054	GC1SG1_20180806D01D_T0319_L2SG_SICEK_0100.h5	H5T_C_S1	
145	Processing_attributes														Input File Name 055	GC1SG1_20180806D01D_T0320_L2SG_SICEK_0100.h5	H5T_C_S1	
146	Processing_attributes														Input File Name 056	GC1SG1_20180806D01D_T0321_L2SG_SICEK_0100.h5	H5T_C_S1	
147	Processing_attributes														Input File Name 057	GC1SG1_20180806D01D_T0322_L2SG_SICEK_0100.h5	H5T_C_S1	
148	Processing_attributes														Input File Name 058	GC1SG1_20180806D01D_T0323_L2SG_SICEK_0100.h5	H5T_C_S1	
149	Processing_attributes														Input File Name 059	GC1SG1_20180806D01D_T0324_L2SG_SICEK_0100.h5	H5T_C_S1	
150	Processing_attributes														Input File Name 060	GC1SG1_20180806D01D_T0325_L2SG_SICEK_0100.h5	H5T_C_S1	
151	Processing_attributes														Input File Name 061	GC1SG1_20180806D01D_T0326_L2SG_SICEK_0100.h5	H5T_C_S1	
152	Processing_attributes														Input File Name 062	GC1SG1_20180806D01D_T0327_L2SG_SICEK_0100.h5	H5T_C_S1	
153	Processing_attributes														Input File Name 063	GC1SG1_20180806D01D_T0328_L2SG_SICEK_0100.h5	H5T_C_S1	
154	Processing_attributes														Input File Name 064	GC1SG1_20180806D01D_T0329_L2SG_SICEK_0100.h5	H5T_C_S1	
155	Processing_attributes														Input File Name 065	GC1SG1_20180806D01D_T0404_L2SG_SICEK_0100.h5	H5T_C_S1	
156	Processing_attributes														Input File Name 066	GC1SG1_20180806D01D_T0405_L2SG_SICEK_0100.h5	H5T_C_S1	
157	Processing_attributes														Input File Name 067	GC1SG1_20180806D01D_T0406_L2SG_SICEK_0100.h5	H5T_C_S1	
158	Processing_attributes														Input File Name 068	GC1SG1_20180806D01D_T0407_L2SG_SICEK_0100.h5	H5T_C_S1	
159	Processing_attributes														Input File Name 069	GC1SG1_20180806D01D_T0408_L2SG_SICEK_0100.h5	H5T_C_S1	
160	Processing_attributes														Input File Name 070	GC1SG1_20180806D01D_T0409_L2SG_SICEK_0100.h5	H5T_C_S1	
161	Processing_attributes														Input File Name 071	GC1SG1_20180806D01D_T0410_L2SG_SICEK_0100.h5	H5T_C_S1	
162	Processing_attributes														Input File Name 072	GC1SG1_20180806D01D_T0411_L2SG_SICEK_0100.h5	H5T_C_S1	
163	Processing_attributes														Input File Name 073	GC1SG1_20180806D01D_T0412_L2SG_SICEK_0100.h5	H5T_C_S1	
164	Processing_attributes														Input File Name 074	GC1SG1_20180806D01D_T0413_L2SG_SICEK_0100.h5	H5T_C_S1	
165	Processing_attributes														Input File Name 075	GC1SG1_20180806D01D_T0414_L2SG_SICEK_0100.h5	H5T_C_S1	
166	Processing_attributes														Input File Name 076	GC1SG1_20180806D01D_T0415_L2SG_SICEK_0100.h5	H5T_C_S1	
167	Processing_attributes														Input File Name 077	GC1SG1_20180806D01D_T0416_L2SG_SICEK_0100.h5	H5T_C_S1	
168	Processing_attributes														Input File Name 078	GC1SG1_20180806D01D_T0417_L2SG_SICEK_0100.h5	H5T_C_S1	
169	Processing_attributes														Input File Name 079	GC1SG1_20180806D01D_T0418_L2SG_SICEK_0100.h5	H5T_C_S1	
170	Processing_attributes														Input File Name 080	GC1SG1_20180806D01D_T0419_L2SG_SICEK_0100.h5	H5T_C_S1	
171	Processing_attributes														Input File Name 081	GC1SG1_20180806D01D_T0420_L2SG_SICEK_0100.h5	H5T_C_S1	
172	Processing_attributes														Input File Name 082	GC1SG1_20180806D01D_T0421_L2SG_SICEK_0100.h5	H5T_C_S1	
173	Processing_attributes														Input File Name 083	GC1SG1_20180806D01D_T0422_L2SG_SICEK_0100.h5	H5T_C_S1	
174	Processing_attributes														Input File Name 084	GC1SG1_20180806D01D_T0423_L2SG_SICEK_0100.h5	H5T_C_S1	
175	Processing_attributes														Input File Name 085	GC1SG1_20180806D01D_T0424_L2SG_SICEK_0100.h5	H5T_C_S1	
176	Processing_attributes														Input File Name 086	GC1SG1_20180806D01D_T0425_L2SG_SICEK_0100.h5	H5T_C_S1	
177	Processing_attributes														Input File Name 087	GC1SG1_20180806D01D_T0426_L2SG_SICEK_0100.h5	H5T_C_S1	
178	Processing_attributes														Input File Name 088	GC1SG1_20180806D01D_T0427_L2SG_SICEK_0100.h5	H5T_C_S1	
179	Processing_attributes														Input File Name 089	GC1SG1_20180806D01D_T0428_L2SG_SICEK_0100.h5	H5T_C_S1	
180	Processing_attributes														Input File Name 090	GC1SG1_20180806D01D_T0429_L2SG_SICEK_0100.h5	H5T_C_S1	
181	Processing_attributes														Input File Name 091	GC1SG1_20180806D01D_T0430_L2SG_SICEK_0100.h5	H5T_C_S1	
182	Processing_attributes														Input File Name 092	GC1SG1_20180806D01D_T0431_L2SG_SICEK_0100.h5	H5T_C_S1	
183	Processing_attributes														Input File Name 093	GC1SG1_20180806D01D_T0502_L2SG_SICEK_0100.h5	H5T_C_S1	
184	Processing_attributes														Input File Name 094	GC1SG1_20180806D01D_T0503_L2SG_SICEK_0100.h5	H5T_C_S1	
185	Processing_attributes														Input File Name 095	GC1SG1_20180806D01D_T0504_L2SG_SICEK_0100.h5	H5T_C_S1	
186	Processing_attributes														Input File Name 096	GC1SG1_20180806D01D_T0505_L2SG_SICEK_0100.h5	H5T_C_S1	
187	Processing_attributes														Input File Name 097	GC1SG1_20180806D01D_T0506_L2SG_SICEK_0100.h5	H5T_C_S1	
188	Processing_attributes														Input File Name 098	GC1SG1_20180806D01D_T0507_L2SG_SICEK_0100.h5	H5T_C_S1	
189	Processing_attributes														Input File Name 099	GC1SG1_20180806D01D_T0508_L2SG_SICEK_0100.h5	H5T_C_S1	
190	Processing_attributes														Input File Name 100	GC1SG1_20180806D01D_T0509_L2SG_SICEK_0100.h5	H5T_C_S1	
191	Processing_attributes														Input File Name 101	GC1SG1_20180806D01D_T0510_L2SG_SICEK_0100.h5	H5T_C_S1	
192	Processing_attributes														Input File Name 102	GC1SG1_20180806D01D_T0511_L2SG_SICEK_0100.h5	H5T_C_S1	
193	Processing_attributes														Input File Name 103	GC1SG1_20180806D01D_T0512_L2SG_SICEK_0100.h5	H5T_C_S1	
194	Processing_attributes														Input File Name 104	GC1SG1_20180806D01D_T0513_L2SG_SICEK_0100.h5	H5T_C_S1	
195	Processing_attributes														Input File Name 105	GC1SG1_20180806D01D_T0514_L2SG_SICEK_0100.h5	H5T_C_S1	
196	Processing_attributes														Input File Name 106	GC1SG1_20180806D01D_T0515_L2SG_SICEK_0100.h5	H5T_C_S1	
197	Processing_attributes														Input File Name 107	GC1SG1_20180806D01D_T0516_L2SG_SICEK_0100.h5	H5T_C_S1	
198	Processing_attributes														Input File Name 108	GC1SG1_20180806D01D_T0517_L2SG_SICEK_0100.h5	H5T_C_S1	
199	Processing_attributes														Input File Name 109	GC1SG1_20180806D01D_T0518_L2SG_SICEK_0100.h5	H5T_C_S1	
200	Processing_attributes														Input File Name 110	GC1SG1_20180806D01D_T0519_L2SG_SICEK_0100.h5	H5T_C_S1	
201	Processing_attributes														Input File Name 111	GC1SG1_20180806D01D_T0520_L2SG_SICEK_0100.h5	H5T_C_S1	
202	Processing_attributes														Input File Name 112	GC1SG1_20180806D01D_T0521_L2SG_SICEK_0100.h5	H5T_C_S1	
203	Processing_attributes														Input File Name 113	GC1SG1_20180806D01D_T0522_L2SG_SICEK_0100.h5	H5T_C_S1	
204	Processing_attributes														Input File Name 114	GC1SG1_20180806D01D_T0523_L2SG_SICEK_0100.h5	H5T_C_S1	
205	Processing_attributes														Input File Name 115	GC1SG1_20180806D01D_T0524_L2SG_SICEK_0100.h5	H5T_C_S1	
206	Processing_attributes														Input File Name 116	GC1SG1_20180806D01D_T0525_L2SG_SICEK_0100.h5	H5T_C_S1	
207	Processing_attributes														Input File Name 117	GC1SG1_20180806D01D_T0526_L2SG_SICEK_0100.h5	H5T_C_S1	
208	Processing_attributes														Input File Name 118	GC1SG1_20180806D01D_T0527_L2SG_SICEK_0100.h5	H5T_C_S1	
209	Processing_attributes														Input File Name 119	GC1SG1_20180806D01D_T0528_L2SG_SICEK_0100.h5	H5T_C_S1	
210	Processing_attributes														Input File Name 120	GC1SG1_20180806D01D_T0529_L2SG_SICEK_0100.h5	H5T_C_S1	
211	Processing_attributes														Input File Name 121	GC1SG1_20180806D01D_T0530_L2SG_SICEK_0100.h5	H5T_C_S1	
212	Processing_attributes														Input File Name 122	GC1SG1_20180806D01D_T0531_L2SG_SICEK_0100.h5	H5T_C_S1	
213	Processing_attributes														Input File Name 123	GC1SG1_20180806D01D_T0532_L2SG_SICEK_0100.h5	H5T_C_S1	
214	Processing_attributes														Input File Name 124	GC1SG1_20180806D01D_T0533_L2SG_SICEK_0100.h5	H5T_C_S1	
215	Processing_attributes														Input File Name 125	GC1SG1_20180806D01D_T0601_L2SG_SICEK_0100.h5	H5T_C_S1	
216	Processing_attributes														Input File Name 126	GC1SG1_20180806D01D_T0602_L2SG_SICEK_0100.h5	H5T_C_S1	
217	Processing_attributes														Input File Name 127	GC1SG1_20180806D01D_T0603_L2SG_SICEK_0100.h5	H5T_C_S1	
218	Processing_attributes														Input File Name 128	GC1SG1_20180806D01D_T0604_L2SG_SICEK_0100.h5	H5T_C_S1	
219	Processing_attributes														Input File Name 129	GC1SG1_20180806D01D_T0605_L2SG_SICEK_0100.h5	H5T_C_S1	
220	Processing_attributes														Input File Name 130	GC1SG1_20180806D01D_T0606_L2SG_SICEK_0100.h5	H5T_C_S1	
221	Processing_attributes														Input File Name 131	GC1SG1_20180806D01D_T0607_L2SG_SICEK_0100.h5	H5T_C_S1	
222	Processing_attributes														Input File Name 132	GC1SG1_20180806D01D_T0608_L2SG_SICEK_0100.h5	H5T_C_S1	
223	Processing_attributes														Input File Name 133	GC1SG1_20180806D01D_T0609_L2SG_SICEK_0100.h5	H5T_C_S1	
224	Processing_attributes														Input File Name 134	GC1SG1_20180806D01D_T0610_L2SG_SICEK_0100.h5	H5T_C_S1	
225	Processing_attributes														Input File Name 135	GC1SG1_20180806D01D_T0611_L2SG_SICEK_0100.h5	H5T_C_S1	
226	Processing_attributes														Input File Name 136	GC1SG1_20180806D01D_T0612_L2SG_SICEK_0100.h5	H5T_C_S1	
227	Processing_attributes														Input File Name 137	GC1SG1_20180806D01D_T0613_L2SG_SICEK_0100.h5	H5T_C_S1	
228	Processing_attributes														Input File Name 138	GC1SG1_20180806D01D_T0614_L2SG_SICEK_0100.h5	H5T_C_S1	
229	Processing_attributes														Input File Name 139	GC1SG1_20180806D01D_T0615_L2SG_SICEK_0100.h5	H5T_C_S1	
230	Processing_attributes														Input File Name 140	GC1SG1_20180806D01D_T0616_L2SG_SICEK_0100.h5	H5T_C_S1	
231	Processing_attributes														Input File Name 141	GC1SG1_20180806D01D_T0617_L2SG_SICEK_0100.h5	H5T_C_S1	
232	Processing_attributes														Input File Name 142	GC1SG1_20180806D01D_T0618_L2SG_SICEK_0100.h5	H5T_C_S1	
233	Processing_attributes														Input File Name 143	GC1SG1_20180806D01D_T0619_L2SG_SICEK_0100.h5	H5T_C_S1	
234	Processing_attributes														Input File Name 144	GC1SG1_20180806D01D_T0620_L2SG_SICEK_0100.h5	H5T_C_S1	
235	Processing_attributes														Input File Name 145	GC1SG1_20180806D01D_T0621_L2SG_SICEK_0100.h5	H5T_C_S1	
236	Processing_attributes														Input File Name 146	GC1SG1_20180806D01D_T0622_L2SG_SICEK_0100.h5	H5T_C_S1	

No.	Group	Dataset	Dataset Description	Type	1Dim	2Dim	3Dim	4Dim	Compress	Compress Lv.	Chunk1Dim	Chunk2Dim	Chunk3Dim	Chunk4Dim	Attribute	Attribute Value	Attribute type	Attribute Note
237	Processing_attributes														Input File Name 147	GC1SG1_20180806D01D_T0623_L2SG_SICEK_0100.h5	H5T_C_S1	
238	Processing_attributes														Input File Name 148	GC1SG1_20180806D01D_T0624_L2SG_SICEK_0100.h5	H5T_C_S1	
239	Processing_attributes														Input File Name 149	GC1SG1_20180806D01D_T0625_L2SG_SICEK_0100.h5	H5T_C_S1	
240	Processing_attributes														Input File Name 150	GC1SG1_20180806D01D_T0626_L2SG_SICEK_0100.h5	H5T_C_S1	
241	Processing_attributes														Input File Name 151	GC1SG1_20180806D01D_T0627_L2SG_SICEK_0100.h5	H5T_C_S1	
242	Processing_attributes														Input File Name 152	GC1SG1_20180806D01D_T0628_L2SG_SICEK_0100.h5	H5T_C_S1	
243	Processing_attributes														Input File Name 153	GC1SG1_20180806D01D_T0629_L2SG_SICEK_0100.h5	H5T_C_S1	
244	Processing_attributes														Input File Name 154	GC1SG1_20180806D01D_T0630_L2SG_SICEK_0100.h5	H5T_C_S1	
245	Processing_attributes														Input File Name 155	GC1SG1_20180806D01D_T0631_L2SG_SICEK_0100.h5	H5T_C_S1	
246	Processing_attributes														Input File Name 156	GC1SG1_20180806D01D_T0632_L2SG_SICEK_0100.h5	H5T_C_S1	
247	Processing_attributes														Input File Name 157	GC1SG1_20180806D01D_T0633_L2SG_SICEK_0100.h5	H5T_C_S1	
248	Processing_attributes														Input File Name 158	GC1SG1_20180806D01D_T0634_L2SG_SICEK_0100.h5	H5T_C_S1	
249	Processing_attributes														Input File Name 159	GC1SG1_20180806D01D_T0701_L2SG_SICEK_0100.h5	H5T_C_S1	
250	Processing_attributes														Input File Name 160	GC1SG1_20180806D01D_T0702_L2SG_SICEK_0100.h5	H5T_C_S1	
251	Processing_attributes														Input File Name 161	GC1SG1_20180806D01D_T0703_L2SG_SICEK_0100.h5	H5T_C_S1	
252	Processing_attributes														Input File Name 162	GC1SG1_20180806D01D_T0704_L2SG_SICEK_0100.h5	H5T_C_S1	
253	Processing_attributes														Input File Name 163	GC1SG1_20180806D01D_T0705_L2SG_SICEK_0100.h5	H5T_C_S1	
254	Processing_attributes														Input File Name 164	GC1SG1_20180806D01D_T0706_L2SG_SICEK_0100.h5	H5T_C_S1	
255	Processing_attributes														Input File Name 165	GC1SG1_20180806D01D_T0707_L2SG_SICEK_0100.h5	H5T_C_S1	
256	Processing_attributes														Input File Name 166	GC1SG1_20180806D01D_T0708_L2SG_SICEK_0100.h5	H5T_C_S1	
257	Processing_attributes														Input File Name 167	GC1SG1_20180806D01D_T0709_L2SG_SICEK_0100.h5	H5T_C_S1	
258	Processing_attributes														Input File Name 168	GC1SG1_20180806D01D_T0710_L2SG_SICEK_0100.h5	H5T_C_S1	
259	Processing_attributes														Input File Name 169	GC1SG1_20180806D01D_T0711_L2SG_SICEK_0100.h5	H5T_C_S1	
260	Processing_attributes														Input File Name 170	GC1SG1_20180806D01D_T0712_L2SG_SICEK_0100.h5	H5T_C_S1	
261	Processing_attributes														Input File Name 171	GC1SG1_20180806D01D_T0713_L2SG_SICEK_0100.h5	H5T_C_S1	
262	Processing_attributes														Input File Name 172	GC1SG1_20180806D01D_T0714_L2SG_SICEK_0100.h5	H5T_C_S1	
263	Processing_attributes														Input File Name 173	GC1SG1_20180806D01D_T0715_L2SG_SICEK_0100.h5	H5T_C_S1	
264	Processing_attributes														Input File Name 174	GC1SG1_20180806D01D_T0716_L2SG_SICEK_0100.h5	H5T_C_S1	
265	Processing_attributes														Input File Name 175	GC1SG1_20180806D01D_T0717_L2SG_SICEK_0100.h5	H5T_C_S1	
266	Processing_attributes														Input File Name 176	GC1SG1_20180806D01D_T0718_L2SG_SICEK_0100.h5	H5T_C_S1	
267	Processing_attributes														Input File Name 177	GC1SG1_20180806D01D_T0719_L2SG_SICEK_0100.h5	H5T_C_S1	
268	Processing_attributes														Input File Name 178	GC1SG1_20180806D01D_T0720_L2SG_SICEK_0100.h5	H5T_C_S1	
269	Processing_attributes														Input File Name 179	GC1SG1_20180806D01D_T0721_L2SG_SICEK_0100.h5	H5T_C_S1	
270	Processing_attributes														Input File Name 180	GC1SG1_20180806D01D_T0722_L2SG_SICEK_0100.h5	H5T_C_S1	
271	Processing_attributes														Input File Name 181	GC1SG1_20180806D01D_T0723_L2SG_SICEK_0100.h5	H5T_C_S1	
272	Processing_attributes														Input File Name 182	GC1SG1_20180806D01D_T0724_L2SG_SICEK_0100.h5	H5T_C_S1	
273	Processing_attributes														Input File Name 183	GC1SG1_20180806D01D_T0725_L2SG_SICEK_0100.h5	H5T_C_S1	
274	Processing_attributes														Input File Name 184	GC1SG1_20180806D01D_T0726_L2SG_SICEK_0100.h5	H5T_C_S1	
275	Processing_attributes														Input File Name 185	GC1SG1_20180806D01D_T0727_L2SG_SICEK_0100.h5	H5T_C_S1	
276	Processing_attributes														Input File Name 186	GC1SG1_20180806D01D_T0728_L2SG_SICEK_0100.h5	H5T_C_S1	
277	Processing_attributes														Input File Name 187	GC1SG1_20180806D01D_T0729_L2SG_SICEK_0100.h5	H5T_C_S1	
278	Processing_attributes														Input File Name 188	GC1SG1_20180806D01D_T0730_L2SG_SICEK_0100.h5	H5T_C_S1	
279	Processing_attributes														Input File Name 189	GC1SG1_20180806D01D_T0731_L2SG_SICEK_0100.h5	H5T_C_S1	
280	Processing_attributes														Input File Name 190	GC1SG1_20180806D01D_T0732_L2SG_SICEK_0100.h5	H5T_C_S1	
281	Processing_attributes														Input File Name 191	GC1SG1_20180806D01D_T0733_L2SG_SICEK_0100.h5	H5T_C_S1	
282	Processing_attributes														Input File Name 192	GC1SG1_20180806D01D_T0734_L2SG_SICEK_0100.h5	H5T_C_S1	
283	Processing_attributes														Input File Name 193	GC1SG1_20180806D01D_T0735_L2SG_SICEK_0100.h5	H5T_C_S1	
284	Processing_attributes														Input File Name 194	GC1SG1_20180806D01D_T0800_L2SG_SICEK_0100.h5	H5T_C_S1	
285	Processing_attributes														Input File Name 195	GC1SG1_20180806D01D_T0801_L2SG_SICEK_0100.h5	H5T_C_S1	
286	Processing_attributes														Input File Name 196	GC1SG1_20180806D01D_T0802_L2SG_SICEK_0100.h5	H5T_C_S1	
287	Processing_attributes														Input File Name 197	GC1SG1_20180806D01D_T0803_L2SG_SICEK_0100.h5	H5T_C_S1	
288	Processing_attributes														Input File Name 198	GC1SG1_20180806D01D_T0804_L2SG_SICEK_0100.h5	H5T_C_S1	
289	Processing_attributes														Input File Name 199	GC1SG1_20180806D01D_T0805_L2SG_SICEK_0100.h5	H5T_C_S1	
290	Processing_attributes														Input File Name 200	GC1SG1_20180806D01D_T0806_L2SG_SICEK_0100.h5	H5T_C_S1	
291	Processing_attributes														Input File Name 201	GC1SG1_20180806D01D_T0807_L2SG_SICEK_0100.h5	H5T_C_S1	
292	Processing_attributes														Input File Name 202	GC1SG1_20180806D01D_T0808_L2SG_SICEK_0100.h5	H5T_C_S1	
293	Processing_attributes														Input File Name 203	GC1SG1_20180806D01D_T0809_L2SG_SICEK_0100.h5	H5T_C_S1	
294	Processing_attributes														Input File Name 204	GC1SG1_20180806D01D_T0810_L2SG_SICEK_0100.h5	H5T_C_S1	
295	Processing_attributes														Input File Name 205	GC1SG1_20180806D01D_T0811_L2SG_SICEK_0100.h5	H5T_C_S1	
296	Processing_attributes														Input File Name 206	GC1SG1_20180806D01D_T0812_L2SG_SICEK_0100.h5	H5T_C_S1	
297	Processing_attributes														Input File Name 207	GC1SG1_20180806D01D_T0813_L2SG_SICEK_0100.h5	H5T_C_S1	
298	Processing_attributes														Input File Name 208	GC1SG1_20180806D01D_T0814_L2SG_SICEK_0100.h5	H5T_C_S1	
299	Processing_attributes														Input File Name 209	GC1SG1_20180806D01D_T0815_L2SG_SICEK_0100.h5	H5T_C_S1	
300	Processing_attributes														Input File Name 210	GC1SG1_20180806D01D_T0816_L2SG_SICEK_0100.h5	H5T_C_S1	
301	Processing_attributes														Input File Name 211	GC1SG1_20180806D01D_T0817_L2SG_SICEK_0100.h5	H5T_C_S1	
302	Processing_attributes														Input File Name 212	GC1SG1_20180806D01D_T0818_L2SG_SICEK_0100.h5	H5T_C_S1	
303	Processing_attributes														Input File Name 213	GC1SG1_20180806D01D_T0819_L2SG_SICEK_0100.h5	H5T_C_S1	
304	Processing_attributes														Input File Name 214	GC1SG1_20180806D01D_T0820_L2SG_SICEK_0100.h5	H5T_C_S1	
305	Processing_attributes														Input File Name 215	GC1SG1_20180806D01D_T0821_L2SG_SICEK_0100.h5	H5T_C_S1	
306	Processing_attributes														Input File Name 216	GC1SG1_20180806D01D_T0822_L2SG_SICEK_0100.h5	H5T_C_S1	
307	Processing_attributes														Input File Name 217	GC1SG1_20180806D01D_T0823_L2SG_SICEK_0100.h5	H5T_C_S1	
308	Processing_attributes														Input File Name 218	GC1SG1_20180806D01D_T0824_L2SG_SICEK_0100.h5	H5T_C_S1	
309	Processing_attributes														Input File Name 219	GC1SG1_20180806D01D_T0825_L2SG_SICEK_0100.h5	H5T_C_S1	
310	Processing_attributes														Input File Name 220	GC1SG1_20180806D01D_T0826_L2SG_SICEK_0100.h5	H5T_C_S1	
311	Processing_attributes														Input File Name 221	GC1SG1_20180806D01D_T0827_L2SG_SICEK_0100.h5	H5T_C_S1	
312	Processing_attributes														Input File Name 222	GC1SG1_20180806D01D_T0828_L2SG_SICEK_0100.h5	H5T_C_S1	
313	Processing_attributes														Input File Name 223	GC1SG1_20180806D01D_T0829_L2SG_SICEK_0100.h5	H5T_C_S1	
314	Processing_attributes														Input File Name 224	GC1SG1_20180806D01D_T0830_L2SG_SICEK_0100.h5	H5T_C_S1	
315	Processing_attributes														Input File Name 225	GC1SG1_20180806D01D_T0831_L2SG_SICEK_0100.h5	H5T_C_S1	
316	Processing_attributes														Input File Name 226	GC1SG1_20180806D01D_T0832_L2SG_SICEK_0100.h5	H5T_C_S1	
317	Processing_attributes														Input File Name 227	GC1SG1_20180806D01D_T0833_L2SG_SICEK_0100.h5	H5T_C_S1	
318	Processing_attributes														Input File Name 228	GC1SG1_20180806D01D_T0834_L2SG_SICEK_0100.h5	H5T_C_S1	
319	Processing_attributes														Input File Name 229	GC1SG1_20180806D01D_T0835_L2SG_SICEK_0100.h5	H5T_C_S1	
320	Processing_attributes														Input File Name 230	GC1SG1_20180806D01D_T0900_L2SG_SICEK_0100.h5	H5T_C_S1	
321	Processing_attributes														Input File Name 231	GC1SG1_20180806D01D_T0901_L2SG_SICEK_0100.h5	H5T_C_S1	
322	Processing_attributes														Input File Name 232	GC1SG1_20180806D01D_T0902_L2SG_SICEK_0100.h5	H5T_C_S1	
323	Processing_attributes														Input File Name 233	GC1SG1_20180806D01D_T0903_L2SG_SICEK_0100.h5	H33_C_S1	
324	Processing_attributes														Input File Name 234	GC1SG1_20180806D01D_T0904_L2SG_SICEK_0100.h5	H5T_C_S1	
325	Processing_attributes														Input File Name 235	GC1SG1_20180806D01D_T0905_L2SG_SICEK_0100.h5	H5T_C_S1	
326	Processing_attributes														Input File Name 236	GC1SG1_20180806D01D_T0906_L2SG_SICEK_0100.h5	H5T_C_S1	
327	Processing_attributes														Input File Name 237	GC1SG1_20180806D01D_T0908_L2SG_SICEK_0100.h5	H5T_C_S1	
328	Processing_attributes														Input File Name 238	GC1SG1_20180806D01D_T0909_L2SG_SICEK_0100.h5	H5T_C_S1	
329	Processing_attributes														Input File Name 239	GC1SG1_20180806D01D_T0910_L2SG_SICEK_0100.h5	H5T_C_S1	
330	Processing_attributes														Input File Name 240	GC1SG1_20180806D01D_T0911_L2SG_SICEK_0100.h5	H5T_C_S1	
331	Processing_attributes														Input File Name 241	GC1SG1_20180806D01D_T0912_L2SG_SICEK_0100.h5	H5T_C_S1	
332	Processing_attributes														Input File Name 242	GC1SG1_20180806D01D_T0913_L2SG_SICEK_0100.h5	H5T_C_S1	
333	Processing_attributes														Input File Name 243	GC1SG1_20180806D01D_T0914_L2SG_SICEK_0100.h5	H5T_C_S1	
334	Processing_attributes														Input File Name 244	GC1SG1_20180806D01D_T0915_L2SG_SICEK_0100.h5	H5T_C_S1	
335	Processing_attributes														Input File Name 245	GC1SG1_20180806D01D_T0916_L2SG_SICEK_0100.h5	H5T_C_S1	
336	Processing_attributes														Input File Name 246	GC1SG1_20180806D01D_T0917_L2SG_SICEK_0100.h5	H5T_C_S1	
337	Processing_attributes														Input File Name 247	GC1SG1_20180806D01D_T0918_L2SG_SICEK_0100.h5	H5T_C_S1	
338	Processing_attributes														Input File Name 248	GC1SG1_20180806D01D_T0919_L2SG_SICEK_0100.h5	H5T_C_S1	
339	Processing_attributes														Input File Name 249	GC1SG1_20180806D01D_T0920_L2SG_SICEK_0100.h5	H5T_C_S1	
340	Processing_attributes														Input File Name 250	GC1SG1_20180806D01D_T0921_L2SG_SICEK_0100.h5	H5T_C_S1	
341	Processing_attributes														Input File Name 251	GC1SG1_20180806D01D_T0922_L2SG_SICEK_0100.h5	H5T_C_S1	
342	Processing_attributes														Input File Name 252	GC1SG1_20180806D01D_T0923_L2SG_SICEK_0100.h5	H5T_C_S1	
343	Processing_attributes														Input File Name 253	GC1SG1_20180806D01D_T0924_L2SG_SICEK_0100.h5	H5T_C_S1	
344	Processing_attributes														Input File Name 254	GC1SG1_20180806D01D_T0925_L2SG_SICEK_0100.h5	H5T_C_S1	
345	Processing_attributes														Input File Name 255	GC1SG1_20180806D01D_T0926_L2SG_SICEK_0100.h5	H5T_C_S1	
346	Processing_attributes														Input File Name 256	GC1SG1_20180806D01D_T0927_L2SG_SICEK_0100.h5	H5T_C_S1	
347	Processing_attributes														Input File Name 257	GC1SG1_20180806D01D_T0928_L2SG_SICEK_0100.h5	H5T_C_S1	
348	Processing_attributes														Input File Name 258	GC1SG1_20180806D01D_T0929_L2SG_SICEK_0100.h5	H5T_C_S1	
349	Processing_attributes														Input File Name 259	GC1SG1_20180806D01D_T0930_L2SG_SICEK_0100.h5	H5T_C_S1	
350	Processing_attributes														Input File Name 260	GC1SG1_20180806D01D_T0931_L2SG_SICEK_0100.h5	H5T_C_S1	
351	Processing_attributes														Input File Name 261	GC1SG1_20180806D01D_T0932_L2SG_SICEK_0100.h5	H5T_C_S1	
352	Processing_attributes														Input File Name 262	GC1SG1_20180806D01D_T0933_L2SG_SICEK_0100.h5	H5T_C_S1	
353	Processing_attributes														Input File Name 263	GC1SG1_20180806D01D_T0934_L2SG_SICEK_0100.h5	H5T_C_S1	
354	Processing_attributes														Input File Name 264	GC1SG1_20180806D01D_T0935_L2SG_SICEK_0100.h5	H5T_C_S1	
355	Processing_attributes														Input File Name 265	GC1SG1_20180806D01D_T1000_L2SG_SICEK_0100.h5	H5T_C_S1	
356	Processing_attributes														Input File Name 266	GC1SG1_20180806D01D_T1001_L2SG_SICEK_0100.h5	H5T_C_S1	
357	Processing_attributes														Input File Name 267	GC1SG1_20180806D01D_T1002_L2SG_SICEK_0100.h5	H5T_C_S1	
358	Processing_attributes														Input File Name 268	GC1SG1_20180806D01D_T1003_L2SG_SICEK_0100.h5	H5T_C_S1	

No.	Group	Dataset	Dataset Description	Type	1Dim	2Dim	3Dim	4Dim	Compress	Compress Lv.	Chunk1Dim	Chunk2Dim	Chunk3Dim	Chunk4Dim	Attribute	Attribute Value	Attribute type	Attribute Note
359	Processing_attributes														Input File Name 269	GC1SG1_20180806D01D_T1004_L2SG_SICEK_0100.h5	H5T_C_S1	
360	Processing_attributes														Input File Name 270	GC1SG1_20180806D01D_T1005_L2SG_SICEK_0100.h5	H5T_C_S1	
361	Processing_attributes														Input File Name 271	GC1SG1_20180806D01D_T1006_L2SG_SICEK_0100.h5	H5T_C_S1	
362	Processing_attributes														Input File Name 272	GC1SG1_20180806D01D_T1007_L2SG_SICEK_0100.h5	H5T_C_S1	
363	Processing_attributes														Input File Name 273	GC1SG1_20180806D01D_T1008_L2SG_SICEK_0100.h5	H5T_C_S1	
364	Processing_attributes														Input File Name 274	GC1SG1_20180806D01D_T1009_L2SG_SICEK_0100.h5	H5T_C_S1	
365	Processing_attributes														Input File Name 275	GC1SG1_20180806D01D_T1010_L2SG_SICEK_0100.h5	H5T_C_S1	
366	Processing_attributes														Input File Name 276	GC1SG1_20180806D01D_T1011_L2SG_SICEK_0100.h5	H5T_C_S1	
367	Processing_attributes														Input File Name 277	GC1SG1_20180806D01D_T1012_L2SG_SICEK_0100.h5	H5T_C_S1	
368	Processing_attributes														Input File Name 278	GC1SG1_20180806D01D_T1013_L2SG_SICEK_0100.h5	H5T_C_S1	
369	Processing_attributes														Input File Name 279	GC1SG1_20180806D01D_T1014_L2SG_SICEK_0100.h5	H5T_C_S1	
370	Processing_attributes														Input File Name 280	GC1SG1_20180806D01D_T1015_L2SG_SICEK_0100.h5	H5T_C_S1	
371	Processing_attributes														Input File Name 281	GC1SG1_20180806D01D_T1016_L2SG_SICEK_0100.h5	H5T_C_S1	
372	Processing_attributes														Input File Name 282	GC1SG1_20180806D01D_T1018_L2SG_SICEK_0100.h5	H5T_C_S1	
373	Processing_attributes														Input File Name 283	GC1SG1_20180806D01D_T1019_L2SG_SICEK_0100.h5	H5T_C_S1	
374	Processing_attributes														Input File Name 284	GC1SG1_20180806D01D_T1020_L2SG_SICEK_0100.h5	H5T_C_S1	
375	Processing_attributes														Input File Name 285	GC1SG1_20180806D01D_T1021_L2SG_SICEK_0100.h5	H5T_C_S1	
376	Processing_attributes														Input File Name 286	GC1SG1_20180806D01D_T1022_L2SG_SICEK_0100.h5	H5T_C_S1	
377	Processing_attributes														Input File Name 287	GC1SG1_20180806D01D_T1023_L2SG_SICEK_0100.h5	H5T_C_S1	
378	Processing_attributes														Input File Name 288	GC1SG1_20180806D01D_T1024_L2SG_SICEK_0100.h5	H5T_C_S1	
379	Processing_attributes														Input File Name 289	GC1SG1_20180806D01D_T1025_L2SG_SICEK_0100.h5	H5T_C_S1	
380	Processing_attributes														Input File Name 290	GC1SG1_20180806D01D_T1026_L2SG_SICEK_0100.h5	H5T_C_S1	
381	Processing_attributes														Input File Name 291	GC1SG1_20180806D01D_T1027_L2SG_SICEK_0100.h5	H5T_C_S1	
382	Processing_attributes														Input File Name 292	GC1SG1_20180806D01D_T1028_L2SG_SICEK_0100.h5	H5T_C_S1	
383	Processing_attributes														Input File Name 293	GC1SG1_20180806D01D_T1029_L2SG_SICEK_0100.h5	H5T_C_S1	
384	Processing_attributes														Input File Name 294	GC1SG1_20180806D01D_T1030_L2SG_SICEK_0100.h5	H5T_C_S1	
385	Processing_attributes														Input File Name 295	GC1SG1_20180806D01D_T1031_L2SG_SICEK_0100.h5	H5T_C_S1	
386	Processing_attributes														Input File Name 296	GC1SG1_20180806D01D_T1032_L2SG_SICEK_0100.h5	H5T_C_S1	
387	Processing_attributes														Input File Name 297	GC1SG1_20180806D01D_T1033_L2SG_SICEK_0100.h5	H5T_C_S1	
388	Processing_attributes														Input File Name 298	GC1SG1_20180806D01D_T1034_L2SG_SICEK_0100.h5	H5T_C_S1	
389	Processing_attributes														Input File Name 299	GC1SG1_20180806D01D_T1101_L2SG_SICEK_0100.h5	H5T_C_S1	
390	Processing_attributes														Input File Name 300	GC1SG1_20180806D01D_T1102_L2SG_SICEK_0100.h5	H5T_C_S1	
391	Processing_attributes														Input File Name 301	GC1SG1_20180806D01D_T1103_L2SG_SICEK_0100.h5	H5T_C_S1	
392	Processing_attributes														Input File Name 302	GC1SG1_20180806D01D_T1104_L2SG_SICEK_0100.h5	H5T_C_S1	
393	Processing_attributes														Input File Name 303	GC1SG1_20180806D01D_T1105_L2SG_SICEK_0100.h5	H5T_C_S1	
394	Processing_attributes														Input File Name 304	GC1SG1_20180806D01D_T1106_L2SG_SICEK_0100.h5	H5T_C_S1	
395	Processing_attributes														Input File Name 305	GC1SG1_20180806D01D_T1107_L2SG_SICEK_0100.h5	H5T_C_S1	
396	Processing_attributes														Input File Name 306	GC1SG1_20180806D01D_T1108_L2SG_SICEK_0100.h5	H5T_C_S1	
397	Processing_attributes														Input File Name 307	GC1SG1_20180806D01D_T1109_L2SG_SICEK_0100.h5	H5T_C_S1	
398	Processing_attributes														Input File Name 308	GC1SG1_20180806D01D_T1110_L2SG_SICEK_0100.h5	H5T_C_S1	
399	Processing_attributes														Input File Name 309	GC1SG1_20180806D01D_T1111_L2SG_SICEK_0100.h5	H5T_C_S1	
400	Processing_attributes														Input File Name 310	GC1SG1_20180806D01D_T1112_L2SG_SICEK_0100.h5	H5T_C_S1	
401	Processing_attributes														Input File Name 311	GC1SG1_20180806D01D_T1113_L2SG_SICEK_0100.h5	H5T_C_S1	
402	Processing_attributes														Input File Name 312	GC1SG1_20180806D01D_T1114_L2SG_SICEK_0100.h5	H5T_C_S1	
403	Processing_attributes														Input File Name 313	GC1SG1_20180806D01D_T1115_L2SG_SICEK_0100.h5	H5T_C_S1	
404	Processing_attributes														Input File Name 314	GC1SG1_20180806D01D_T1116_L2SG_SICEK_0100.h5	H5T_C_S1	
405	Processing_attributes														Input File Name 315	GC1SG1_20180806D01D_T1118_L2SG_SICEK_0100.h5	H5T_C_S1	
406	Processing_attributes														Input File Name 316	GC1SG1_20180806D01D_T1119_L2SG_SICEK_0100.h5	H5T_C_S1	
407	Processing_attributes														Input File Name 317	GC1SG1_20180806D01D_T1120_L2SG_SICEK_0100.h5	H5T_C_S1	
408	Processing_attributes														Input File Name 318	GC1SG1_20180806D01D_T1121_L2SG_SICEK_0100.h5	H5T_C_S1	
409	Processing_attributes														Input File Name 319	GC1SG1_20180806D01D_T1122_L2SG_SICEK_0100.h5	H5T_C_S1	
410	Processing_attributes														Input File Name 320	GC1SG1_20180806D01D_T1123_L2SG_SICEK_0100.h5	H5T_C_S1	
411	Processing_attributes														Input File Name 321	GC1SG1_20180806D01D_T1124_L2SG_SICEK_0100.h5	H5T_C_S1	
412	Processing_attributes														Input File Name 322	GC1SG1_20180806D01D_T1125_L2SG_SICEK_0100.h5	H5T_C_S1	
413	Processing_attributes														Input File Name 323	GC1SG1_20180806D01D_T1126_L2SG_SICEK_0100.h5	H5T_C_S1	
414	Processing_attributes														Input File Name 324	GC1SG1_20180806D01D_T1127_L2SG_SICEK_0100.h5	H5T_C_S1	
415	Processing_attributes														Input File Name 325	GC1SG1_20180806D01D_T1128_L2SG_SICEK_0100.h5	H5T_C_S1	
416	Processing_attributes														Input File Name 326	GC1SG1_20180806D01D_T1129_L2SG_SICEK_0100.h5	H5T_C_S1	
417	Processing_attributes														Input File Name 327	GC1SG1_20180806D01D_T1130_L2SG_SICEK_0100.h5	H5T_C_S1	
418	Processing_attributes														Input File Name 328	GC1SG1_20180806D01D_T1131_L2SG_SICEK_0100.h5	H5T_C_S1	
419	Processing_attributes														Input File Name 329	GC1SG1_20180806D01D_T1132_L2SG_SICEK_0100.h5	H5T_C_S1	
420	Processing_attributes														Input File Name 330	GC1SG1_20180806D01D_T1133_L2SG_SICEK_0100.h5	H5T_C_S1	
421	Processing_attributes														Input File Name 331	GC1SG1_20180806D01D_T1134_L2SG_SICEK_0100.h5	H5T_C_S1	
422	Processing_attributes														Input File Name 332	GC1SG1_20180806D01D_T1202_L2SG_SICEK_0100.h5	H5T_C_S1	
423	Processing_attributes														Input File Name 333	GC1SG1_20180806D01D_T1203_L2SG_SICEK_0100.h5	H5T_C_S1	
424	Processing_attributes														Input File Name 334	GC1SG1_20180806D01D_T1204_L2SG_SICEK_0100.h5	H5T_C_S1	
425	Processing_attributes														Input File Name 335	GC1SG1_20180806D01D_T1205_L2SG_SICEK_0100.h5	H5T_C_S1	
426	Processing_attributes														Input File Name 336	GC1SG1_20180806D01D_T1206_L2SG_SICEK_0100.h5	H5T_C_S1	
427	Processing_attributes														Input File Name 337	GC1SG1_20180806D01D_T1207_L2SG_SICEK_0100.h5	H5T_C_S1	
428	Processing_attributes														Input File Name 338	GC1SG1_20180806D01D_T1208_L2SG_SICEK_0100.h5	H5T_C_S1	
429	Processing_attributes														Input File Name 339	GC1SG1_20180806D01D_T1209_L2SG_SICEK_0100.h5	H5T_C_S1	
430	Processing_attributes														Input File Name 340	GC1SG1_20180806D01D_T1210_L2SG_SICEK_0100.h5	H5T_C_S1	
431	Processing_attributes														Input File Name 341	GC1SG1_20180806D01D_T1211_L2SG_SICEK_0100.h5	H5T_C_S1	
432	Processing_attributes														Input File Name 342	GC1SG1_20180806D01D_T1212_L2SG_SICEK_0100.h5	H5T_C_S1	
433	Processing_attributes														Input File Name 343	GC1SG1_20180806D01D_T1213_L2SG_SICEK_0100.h5	H5T_C_S1	
434	Processing_attributes														Input File Name 344	GC1SG1_20180806D01D_T1214_L2SG_SICEK_0100.h5	H5T_C_S1	
435	Processing_attributes														Input File Name 345	GC1SG1_20180806D01D_T1215_L2SG_SICEK_0100.h5	H5T_C_S1	
436	Processing_attributes														Input File Name 346	GC1SG1_20180806D01D_T1216_L2SG_SICEK_0100.h5	H5T_C_S1	
437	Processing_attributes														Input File Name 347	GC1SG1_20180806D01D_T1217_L2SG_SICEK_0100.h5	H5T_C_S1	
438	Processing_attributes														Input File Name 348	GC1SG1_20180806D01D_T1218_L2SG_SICEK_0100.h5	H5T_C_S1	
439	Processing_attributes														Input File Name 349	GC1SG1_20180806D01D_T1219_L2SG_SICEK_0100.h5	H5T_C_S1	
440	Processing_attributes														Input File Name 350	GC1SG1_20180806D01D_T1220_L2SG_SICEK_0100.h5	H5T_C_S1	
441	Processing_attributes														Input File Name 351	GC1SG1_20180806D01D_T1221_L2SG_SICEK_0100.h5	H5T_C_S1	
442	Processing_attributes														Input File Name 352	GC1SG1_20180806D01D_T1222_L2SG_SICEK_0100.h5	H5T_C_S1	
443	Processing_attributes														Input File Name 353	GC1SG1_20180806D01D_T1223_L2SG_SICEK_0100.h5	H5T_C_S1	
444	Processing_attributes														Input File Name 354	GC1SG1_20180806D01D_T1224_L2SG_SICEK_0100.h5	H5T_C_S1	
445	Processing_attributes														Input File Name 355	GC1SG1_20180806D01D_T1225_L2SG_SICEK_0100.h5	H5T_C_S1	
446	Processing_attributes														Input File Name 356	GC1SG1_20180806D01D_T1226_L2SG_SICEK_0100.h5	H5T_C_S1	
447	Processing_attributes														Input File Name 357	GC1SG1_20180806D01D_T1227_L2SG_SICEK_0100.h5	H5T_C_S1	
448	Processing_attributes														Input File Name 358	GC1SG1_20180806D01D_T1228_L2SG_SICEK_0100.h5	H5T_C_S1	
449	Processing_attributes														Input File Name 359	GC1SG1_20180806D01D_T1229_L2SG_SICEK_0100.h5	H5T_C_S1	
450	Processing_attributes														Input File Name 360	GC1SG1_20180806D01D_T1230_L2SG_SICEK_0100.h5	H5T_C_S1	
451	Processing_attributes														Input File Name 361	GC1SG1_20180806D01D_T1231_L2SG_SICEK_0100.h5	H5T_C_S1	
452	Processing_attributes														Input File Name 362	GC1SG1_20180806D01D_T1232_L2SG_SICEK_0100.h5	H5T_C_S1	
453	Processing_attributes														Input File Name 363	GC1SG1_20180806D01D_T1233_L2SG_SICEK_0100.h5	H5T_C_S1	
454	Processing_attributes														Input File Name 364	GC1SG1_20180806D01D_T1304_L2SG_SICEK_0100.h5	H5T_C_S1	
455	Processing_attributes														Input File Name 365	GC1SG1_20180806D01D_T1305_L2SG_SICEK_0100.h5	H5T_C_S1	
456	Processing_attributes														Input File Name 366	GC1SG1_20180806D01D_T1306_L2SG_SICEK_0100.h5	H5T_C_S1	
457	Processing_attributes														Input File Name 367	GC1SG1_20180806D01D_T1307_L2SG_SICEK_0100.h5	H5T_C_S1	
458	Processing_attributes														Input File Name 368	GC1SG1_20180806D01D_T1308_L2SG_SICEK_0100.h5	H5T_C_S1	
459	Processing_attributes														Input File Name 369	GC1SG1_20180806D01D_T1309_L2SG_SICEK_0100.h5	H5T_C_S1	
460	Processing_attributes														Input File Name 370	GC1SG1_20180806D01D_T1310_L2SG_SICEK_0100.h5	H5T_C_S1	
461	Processing_attributes														Input File Name 371	GC1SG1_20180806D01D_T1311_L2SG_SICEK_0100.h5	H5T_C_S1	
462	Processing_attributes														Input File Name 372	GC1SG1_20180806D01D_T1312_L2SG_SICEK_0100.h5	H5T_C_S1	
463	Processing_attributes														Input File Name 373	GC1SG1_20180806D01D_T1313_L2SG_SICEK_0100.h5	H5T_C_S1	
464	Processing_attributes														Input File Name 374	GC1SG1_20180806D01D_T1314_L2SG_SICEK_0100.h5	H5T_C_S1	
465	Processing_attributes														Input File Name 375	GC1SG1_20180806D01D_T1315_L2SG_SICEK_0100.h5	H5T_C_S1	
466	Processing_attributes														Input File Name 376	GC1SG1_20180806D01D_T1316_L2SG_SICEK_0100.h5	H5T_C_S1	
467	Processing_attributes														Input File Name 377	GC1SG1_20180806D01D_T1317_L2SG_SICEK_0100.h5	H5T_C_S1	
468	Processing_attributes														Input File Name 378	GC1SG1_20180806D01D_T1318_L2SG_SICEK_0100.h5	H5T_C_S1	
469	Processing_attributes														Input File Name 379	GC1SG1_20180806D01D_T1319_L2SG_SICEK_0100.h5	H5T_C_S1	
470	Processing_attributes														Input File Name 380	GC1SG1_20180806D01D_T1320_L2SG_SICEK_0100.h5	H5T_C_S1	
471	Processing_attributes														Input File Name 381	GC1SG1_20180806D01D_T1321_L2SG_SICEK_0100.h5	H5T_C_S1	
472	Processing_attributes														Input File Name 382	GC1SG1_20180806D01D_T1322_L2SG_SICEK_0100.h5	H5T_C_S1	
473	Processing_attributes														Input File Name 383	GC1SG1_20180806D01D_T1323_L2SG_SICEK_0100.h5	H5T_C_S1	
474	Processing_attributes														Input File Name 384	GC1SG1_20180806D01D_T1324_L2SG_SICEK_0100.h5	H5T_C_S1	
475	Processing_attributes														Input File Name 385	GC1SG1_20180806D01D_T1325_L2SG_SICEK_0100.h5	H5T_C_S1	
476	Processing_attributes														Input File Name 386	GC1SG1_20180806D01D_T1326_L2SG_SICEK_0100.h5	H5T_C_S1	
477	Processing_attributes														Input File Name 387	GC1SG1_20180806D01D_T1327_L2SG_SICEK_0100.h5	H5T_C_S1	
478	Processing_attributes														Input File Name 388	GC1SG1_20180806D01D_T1328_L2SG_SICEK_0100.h5	H5T_C_S1	
479	Processing_attributes														Input File Name 389	GC1SG1_20180806D01D_T1329_L2SG_SICEK_0100.h5	H5T_C_S1	
480	Processing_attributes														Input File Name 390	GC1SG1_20180806D01D_T1330_L2SG_SICEK_0100.h5	H5T_C_S1	

No.	Group	Dataset	Dataset Description	Type	1Dim	2Dim	3Dim	4Dim	Compress	Compress Lv.	Chunk1Dim	Chunk2Dim	Chunk3Dim	Chunk4Dim	Attribute	Attribute Value	Attribute type	Attribute Note
481	Processing_attributes														Input File Name 391	GC1SG1_20180806D01D_T1331_L2SG_SICEK_0100.h5	H5T_C_S1	
482	Processing_attributes														Input File Name 392	GC1SG1_20180806D01D_T1406_L2SG_SICEK_0100.h5	H5T_C_S1	
483	Processing_attributes														Input File Name 393	GC1SG1_20180806D01D_T1407_L2SG_SICEK_0100.h5	H5T_C_S1	
484	Processing_attributes														Input File Name 394	GC1SG1_20180806D01D_T1408_L2SG_SICEK_0100.h5	H5T_C_S1	
485	Processing_attributes														Input File Name 395	GC1SG1_20180806D01D_T1409_L2SG_SICEK_0100.h5	H5T_C_S1	
486	Processing_attributes														Input File Name 396	GC1SG1_20180806D01D_T1410_L2SG_SICEK_0100.h5	H5T_C_S1	
487	Processing_attributes														Input File Name 397	GC1SG1_20180806D01D_T1411_L2SG_SICEK_0100.h5	H5T_C_S1	
488	Processing_attributes														Input File Name 398	GC1SG1_20180806D01D_T1412_L2SG_SICEK_0100.h5	H5T_C_S1	
489	Processing_attributes														Input File Name 399	GC1SG1_20180806D01D_T1413_L2SG_SICEK_0100.h5	H5T_C_S1	
490	Processing_attributes														Input File Name 400	GC1SG1_20180806D01D_T1414_L2SG_SICEK_0100.h5	H5T_C_S1	
491	Processing_attributes														Input File Name 401	GC1SG1_20180806D01D_T1415_L2SG_SICEK_0100.h5	H5T_C_S1	
492	Processing_attributes														Input File Name 402	GC1SG1_20180806D01D_T1416_L2SG_SICEK_0100.h5	H5T_C_S1	
493	Processing_attributes														Input File Name 403	GC1SG1_20180806D01D_T1417_L2SG_SICEK_0100.h5	H5T_C_S1	
494	Processing_attributes														Input File Name 404	GC1SG1_20180806D01D_T1418_L2SG_SICEK_0100.h5	H5T_C_S1	
495	Processing_attributes														Input File Name 405	GC1SG1_20180806D01D_T1419_L2SG_SICEK_0100.h5	H5T_C_S1	
496	Processing_attributes														Input File Name 406	GC1SG1_20180806D01D_T1420_L2SG_SICEK_0100.h5	H5T_C_S1	
497	Processing_attributes														Input File Name 407	GC1SG1_20180806D01D_T1421_L2SG_SICEK_0100.h5	H5T_C_S1	
498	Processing_attributes														Input File Name 408	GC1SG1_20180806D01D_T1422_L2SG_SICEK_0100.h5	H5T_C_S1	
499	Processing_attributes														Input File Name 409	GC1SG1_20180806D01D_T1423_L2SG_SICEK_0100.h5	H5T_C_S1	
500	Processing_attributes														Input File Name 410	GC1SG1_20180806D01D_T1424_L2SG_SICEK_0100.h5	H5T_C_S1	
501	Processing_attributes														Input File Name 411	GC1SG1_20180806D01D_T1425_L2SG_SICEK_0100.h5	H5T_C_S1	
502	Processing_attributes														Input File Name 412	GC1SG1_20180806D01D_T1426_L2SG_SICEK_0100.h5	H5T_C_S1	
503	Processing_attributes														Input File Name 413	GC1SG1_20180806D01D_T1427_L2SG_SICEK_0100.h5	H5T_C_S1	
504	Processing_attributes														Input File Name 414	GC1SG1_20180806D01D_T1428_L2SG_SICEK_0100.h5	H5T_C_S1	
505	Processing_attributes														Input File Name 415	GC1SG1_20180806D01D_T1429_L2SG_SICEK_0100.h5	H5T_C_S1	
506	Processing_attributes														Input File Name 416	GC1SG1_20180806D01D_T1509_L2SG_SICEK_0100.h5	H5T_C_S1	
507	Processing_attributes														Input File Name 417	GC1SG1_20180806D01D_T1510_L2SG_SICEK_0100.h5	H5T_C_S1	
508	Processing_attributes														Input File Name 418	GC1SG1_20180806D01D_T1511_L2SG_SICEK_0100.h5	H5T_C_S1	
509	Processing_attributes														Input File Name 419	GC1SG1_20180806D01D_T1512_L2SG_SICEK_0100.h5	H5T_C_S1	
510	Processing_attributes														Input File Name 420	GC1SG1_20180806D01D_T1513_L2SG_SICEK_0100.h5	H5T_C_S1	
511	Processing_attributes														Input File Name 421	GC1SG1_20180806D01D_T1514_L2SG_SICEK_0100.h5	H5T_C_S1	
512	Processing_attributes														Input File Name 422	GC1SG1_20180806D01D_T1515_L2SG_SICEK_0100.h5	H5T_C_S1	
513	Processing_attributes														Input File Name 423	GC1SG1_20180806D01D_T1516_L2SG_SICEK_0100.h5	H5T_C_S1	
514	Processing_attributes														Input File Name 424	GC1SG1_20180806D01D_T1517_L2SG_SICEK_0100.h5	H5T_C_S1	
515	Processing_attributes														Input File Name 425	GC1SG1_20180806D01D_T1518_L2SG_SICEK_0100.h5	H5T_C_S1	
516	Processing_attributes														Input File Name 426	GC1SG1_20180806D01D_T1519_L2SG_SICEK_0100.h5	H5T_C_S1	
517	Processing_attributes														Input File Name 427	GC1SG1_20180806D01D_T1520_L2SG_SICEK_0100.h5	H5T_C_S1	
518	Processing_attributes														Input File Name 428	GC1SG1_20180806D01D_T1521_L2SG_SICEK_0100.h5	H5T_C_S1	
519	Processing_attributes														Input File Name 429	GC1SG1_20180806D01D_T1522_L2SG_SICEK_0100.h5	H5T_C_S1	
520	Processing_attributes														Input File Name 430	GC1SG1_20180806D01D_T1523_L2SG_SICEK_0100.h5	H5T_C_S1	
521	Processing_attributes														Input File Name 431	GC1SG1_20180806D01D_T1524_L2SG_SICEK_0100.h5	H5T_C_S1	
522	Processing_attributes														Input File Name 432	GC1SG1_20180806D01D_T1525_L2SG_SICEK_0100.h5	H5T_C_S1	
523	Processing_attributes														Input File Name 433	GC1SG1_20180806D01D_T1526_L2SG_SICEK_0100.h5	H5T_C_S1	
524	Processing_attributes														Input File Name 434	GC1SG1_20180806D01D_T1611_L2SG_SICEK_0100.h5	H5T_C_S1	
525	Processing_attributes														Input File Name 435	GC1SG1_20180806D01D_T1612_L2SG_SICEK_0100.h5	H5T_C_S1	
526	Processing_attributes														Input File Name 436	GC1SG1_20180806D01D_T1613_L2SG_SICEK_0100.h5	H5T_C_S1	
527	Processing_attributes														Input File Name 437	GC1SG1_20180806D01D_T1614_L2SG_SICEK_0100.h5	H5T_C_S1	
528	Processing_attributes														Input File Name 438	GC1SG1_20180806D01D_T1615_L2SG_SICEK_0100.h5	H5T_C_S1	
529	Processing_attributes														Input File Name 439	GC1SG1_20180806D01D_T1616_L2SG_SICEK_0100.h5	H5T_C_S1	
530	Processing_attributes														Input File Name 440	GC1SG1_20180806D01D_T1617_L2SG_SICEK_0100.h5	H5T_C_S1	
531	Processing_attributes														Input File Name 441	GC1SG1_20180806D01D_T1618_L2SG_SICEK_0100.h5	H5T_C_S1	
532	Processing_attributes														Input File Name 442	GC1SG1_20180806D01D_T1619_L2SG_SICEK_0100.h5	H5T_C_S1	
533	Processing_attributes														Input File Name 443	GC1SG1_20180806D01D_T1620_L2SG_SICEK_0100.h5	H5T_C_S1	
534	Processing_attributes														Input File Name 444	GC1SG1_20180806D01D_T1621_L2SG_SICEK_0100.h5	H5T_C_S1	
535	Processing_attributes														Input File Name 445	GC1SG1_20180806D01D_T1622_L2SG_SICEK_0100.h5	H5T_C_S1	
536	Processing_attributes														Input File Name 446	GC1SG1_20180806D01D_T1623_L2SG_SICEK_0100.h5	H5T_C_S1	
537	Processing_attributes														Input File Name 447	GC1SG1_20180806D01D_T1624_L2SG_SICEK_0100.h5	H5T_C_S1	
538	Processing_attributes														Input File Name 448	GC1SG1_20180806D01D_T1714_L2SG_SICEK_0100.h5	H5T_C_S1	
539	Processing_attributes														Input File Name 449	GC1SG1_20180806D01D_T1715_L2SG_SICEK_0100.h5	H5T_C_S1	
540	Processing_attributes														Input File Name 450	GC1SG1_20180806D01D_T1716_L2SG_SICEK_0100.h5	H5T_C_S1	
541	Processing_attributes														Input File Name 451	GC1SG1_20180806D01D_T1717_L2SG_SICEK_0100.h5	H5T_C_S1	
542	Processing_attributes														Input File Name 452	GC1SG1_20180806D01D_T1718_L2SG_SICEK_0100.h5	H5T_C_S1	
543	Processing_attributes														Input File Name 453	GC1SG1_20180806D01D_T1719_L2SG_SICEK_0100.h5	H5T_C_S1	
544	Processing_attributes														Input File Name 454	GC1SG1_20180806D01D_T1720_L2SG_SICEK_0100.h5	H5T_C_S1	
545	Processing_attributes														Input File Name 455	GC1SG1_20180806D01D_T1721_L2SG_SICEK_0100.h5	H5T_C_S1	

No.	Group	Dataset	Dataset Description	Type	1Dim	2Dim	3Dim	4Dim	Compress	Compress Lv.	Chunk1Dim	Chunk2Dim	Chunk3Dim	Chunk4Dim	Attribute	Attribute Value	Attribute type	Attribute Note
1	Geometry_data														Grid_interval	0.0416667	H5T_IEEE_F32LE	
2	Geometry_data														Grid_interval_unit	deg	H5T_C_S1	
3	Geometry_data														Image_projection	Non-map projected one dimensional array. Bin height is 1/[Grid_interval] deg. and bin width depends on its latitude (1/[Grid_interval]/cos(lat.) deg.). The area of each bin is equal. The bin is started from -180 deg. longitude to eastbound and from -90 deg. latitude (south) to 90 deg. (north).	H5T_C_S1	
4	Geometry_data														Number_of_bins	23761676	H5T_STD_I32LE	
5	Geometry_data														Lower_left_latitude	-90.0	H5T_IEEE_F32LE	
6	Geometry_data														Lower_left_longitude	-180.0	H5T_IEEE_F32LE	
7	Geometry_data														Lower_right_latitude	-90.0	H5T_IEEE_F32LE	
8	Geometry_data														Lower_right_longitude	180.0	H5T_IEEE_F32LE	
9	Geometry_data														Upper_left_latitude	90.0	H5T_IEEE_F32LE	
10	Geometry_data														Upper_left_longitude	-180.0	H5T_IEEE_F32LE	
11	Geometry_data														Upper_right_latitude	90.0	H5T_IEEE_F32LE	
12	Geometry_data														Upper_right_longitude	180.0	H5T_IEEE_F32LE	
13	Global_attributes														Algorithm_depelopper	Japan Aerospace Exploration Agency (JAXA)	H5T_C_S1	
14	Global_attributes														Dataset_description	Level-3 daily spatial binning file of SIST	H5T_C_S1	
15	Global_attributes														Product_file_name	GC1SG1_20180806D01D_X0000_3BSG_SISTF_0100.h5	H5T_C_S1	
16	Global_attributes														Product_level	Level-3	H5T_C_S1	
17	Global_attributes														Product_name	Level-3 spatial binned parameters	H5T_C_S1	
18	Global_attributes														Product_version	0100	H5T_C_S1	
19	Global_attributes														Satellite	Global Change Observation Mission - Climate (GCOM-C)	H5T_C_S1	
20	Global_attributes														Sensor	Second-generation Global Imager (SGLI)	H5T_C_S1	
21	Global_attributes														Algorithm_version	1.00	H5T_C_S1	
22	Global_attributes														Parameter_version	001.00	H5T_C_S1	
23	Global_attributes														Image_start_time	20180806 00:00:25.200	H5T_C_S1	
24	Global_attributes														Image_end_time	20180806 23:39:18.000	H5T_C_S1	
25	Image_data														Grid_interval	0.0416667	H5T_IEEE_F32LE	
26	Image_data														Grid_interval_unit	deg	H5T_C_S1	
27	Image_data														Image_projection	Non-map projected one dimensional array. Bin height is 1/[Grid_interval] deg. and bin width depends on its latitude (1/[Grid_interval]/cos(lat.) deg.). The area of each bin is equal. The bin is started from -180 deg. longitude to eastbound and from -90 deg. latitude (south) to 90 deg. (north).	H5T_C_S1	
28	Image_data														Number_of_bins	23761676	H5T_STD_I32LE	
29	Image_data														Lower_left_latitude	-90.0	H5T_IEEE_F32LE	
30	Image_data														Lower_left_longitude	-180.0	H5T_IEEE_F32LE	
31	Image_data														Lower_right_latitude	-90.0	H5T_IEEE_F32LE	
32	Image_data														Lower_right_longitude	180.0	H5T_IEEE_F32LE	
33	Image_data														Upper_left_latitude	90.0	H5T_IEEE_F32LE	
34	Image_data														Upper_left_longitude	-180.0	H5T_IEEE_F32LE	
35	Image_data														Upper_right_latitude	90.0	H5T_IEEE_F32LE	
36	Image_data														Upper_right_longitude	180.0	H5T_IEEE_F32LE	
37	Image_data	SIST_AVE		H5T_STD_U16LE	23761676				gzip	4	23761676				Error_DN	65535	H5T_STD_U16LE	
38	Image_data	SIST_AVE		H5T_STD_U16LE	23761676				gzip	4	23761676				Data_description	Average of SIST parameter (spatial statistics)	H5T_C_S1	
39	Image_data	SIST_AVE		H5T_STD_U16LE	23761676				gzip	4	23761676				Maximum_valid_DN	59999	H5T_STD_U16LE	
40	Image_data	SIST_AVE		H5T_STD_U16LE	23761676				gzip	4	23761676				Minimum_valid_DN	0	H5T_STD_U16LE	
41	Image_data	SIST_AVE		H5T_STD_U16LE	23761676				gzip	4	23761676				Offset	240.0	H5T_IEEE_F32LE	
42	Image_data	SIST_AVE		H5T_STD_U16LE	23761676				gzip	4	23761676				Slope	0.0005525	H5T_IEEE_F32LE	
43	Image_data	SIST_AVE		H5T_STD_U16LE	23761676				gzip	4	23761676				Unit	kelvin	H5T_C_S1	
44	Image_data	SIST_Date		H5T_STD_U8LE	23761676				gzip	4	23761676				Data_description	Date information employed in the statistics. (Always 1 for this 3BSG-daily product)	H5T_C_S1	
45	Image_data	SIST_Date		H5T_STD_U8LE	23761676				gzip	4	23761676				Error_DN	255	H5T_STD_U8LE	
46	Image_data	SIST_Date		H5T_STD_U8LE	23761676				gzip	4	23761676				Maximum_valid_DN	254	H5T_STD_U16LE	
47	Image_data	SIST_Date		H5T_STD_U8LE	23761676				gzip	4	23761676				Minimum_valid_DN	0	H5T_STD_U16LE	
48	Image_data	SIST_Date		H5T_STD_U8LE	23761676				gzip	4	23761676				Offset	0.0	H5T_IEEE_F32LE	
49	Image_data	SIST_Date		H5T_STD_U8LE	23761676				gzip	4	23761676				Slope	1.0	H5T_IEEE_F32LE	
50	Image_data	SIST_Date		H5T_STD_U8LE	23761676				gzip	4	23761676				Unit	day	H5T_C_S1	
51	Image_data	SIST_MAX		H5T_STD_U16LE	23761676				gzip	4	23761676				Data_description	Maximum of SIST parameter (spatial statistics)	H5T_C_S1	
52	Image_data	SIST_MAX		H5T_STD_U16LE	23761676				gzip	4	23761676				Error_DN	65535	H5T_STD_U16LE	
53	Image_data	SIST_MAX		H5T_STD_U16LE	23761676				gzip	4	23761676				Maximum_valid_DN	59999	H5T_STD_U16LE	
54	Image_data	SIST_MAX		H5T_STD_U16LE	23761676				gzip	4	23761676				Minimum_valid_DN	0	H5T_STD_U16LE	
55	Image_data	SIST_MAX		H5T_STD_U16LE	23761676				gzip	4	23761676				Offset	240.0	H5T_IEEE_F32LE	
56	Image_data	SIST_MAX		H5T_STD_U16LE	23761676				gzip	4	23761676				Slope	0.0005525	H5T_IEEE_F32LE	
57	Image_data	SIST_MAX		H5T_STD_U16LE	23761676				gzip	4	23761676				Unit	kelvin	H5T_C_S1	
58	Image_data	SIST_MIN		H5T_STD_U16LE	23761676				gzip	4	23761676				Data_description	Minimum of SIST parameter (spatial statistics)	H5T_C_S1	
59	Image_data	SIST_MIN		H5T_STD_U16LE	23761676				gzip	4	23761676				Error_DN	65535	H5T_STD_U16LE	
60	Image_data	SIST_MIN		H5T_STD_U16LE	23761676				gzip	4	23761676				Maximum_valid_DN	59999	H5T_STD_U16LE	
61	Image_data	SIST_MIN		H5T_STD_U16LE	23761676				gzip	4	23761676				Minimum_valid_DN	0	H5T_STD_U16LE	
62	Image_data	SIST_MIN		H5T_STD_U16LE	23761676				gzip	4	23761676				Offset	240.0	H5T_IEEE_F32LE	
63	Image_data	SIST_MIN		H5T_STD_U16LE	23761676				gzip	4	23761676				Slope	0.0005525	H5T_IEEE_F32LE	
64	Image_data	SIST_MIN		H5T_STD_U16LE	23761676				gzip	4	23761676				Unit	kelvin	H5T_C_S1	
65	Image_data	SIST_Ninput		H5T_STD_U16LE	23761676				gzip	4	23761676				Data_description	The number of input data	H5T_C_S1	
66	Image_data	SIST_Ninput		H5T_STD_U16LE	23761676				gzip	4	23761676				Error_DN	65535	H5T_STD_U16LE	
67	Image_data	SIST_Ninput		H5T_STD_U16LE	23761676				gzip	4	23761676				Maximum_valid_DN	455	H5T_STD_U16LE	
68	Image_data	SIST_Ninput		H5T_STD_U16LE	23761676				gzip	4	23761676				Minimum_valid_DN	0	H5T_STD_U16LE	
69	Image_data	SIST_Ninput		H5T_STD_U16LE	23761676				gzip	4	23761676				Offset	0.0	H5T_IEEE_F32LE	
70	Image_data	SIST_Ninput		H5T_STD_U16LE	23761676				gzip	4	23761676				Slope	1.0	H5T_IEEE_F32LE	
71	Image_data	SIST_Ninput		H5T_STD_U16LE	23761676				gzip	4	23761676				Unit	NA	H5T_C_S1	
72	Image_data	SIST_Nused		H5T_STD_U16LE	23761676				gzip	4	23761676				Data_description	The number of data used in the statistics	H5T_C_S1	
73	Image_data	SIST_Nused		H5T_STD_U16LE	23761676				gzip	4	23761676				Error_DN	65535	H5T_STD_U16LE	
74	Image_data	SIST_Nused		H5T_STD_U16LE	23761676				gzip	4	23761676				Maximum_valid_DN	455	H5T_STD_U16LE	
75	Image_data	SIST_Nused		H5T_STD_U16LE	23761676				gzip	4	23761676				Minimum_valid_DN	0	H5T_STD_U16LE	
76	Image_data	SIST_Nused		H5T_STD_U16LE	23761676				gzip	4	23761676				Offset	0.0	H5T_IEEE_F32LE	
77	Image_data	SIST_Nused		H5T_STD_U16LE	23761676				gzip	4	23761676				Slope	1.0	H5T_IEEE_F32LE	
78	Image_data	SIST_Nused		H5T_STD_U16LE	23761676				gzip	4	23761676				Unit	NA	H5T_C_S1	
79	Image_data	SIST_QA_flag		H5T_STD_U8LE	23761676				gzip	4	23761676				Data_description	QA information flag ([bit field 1-0]: water(land frac.=0%)=00, mostly water(0<land frac.<50%)=01, mostly coastal(50<land frac.<100%)=10, land(land frac=100%)=11. If no input data available, all bit fields are set to 1 (i.e., flag value = 255). If pixel value in l2 data is Error_DN, flag value = 254)	H5T_C_S1	
80	Image_data	SIST_QA_flag		H5T_STD_U8LE	23761676				gzip	4	23761676				Error_DN	255	H5T_STD_U8LE	
81	Image_data	SIST_QA_flag		H5T_STD_U8LE	23761676				gzip	4	23761676				Maximum_valid_DN	253	H5T_STD_U16LE	
82	Image_data	SIST_QA_flag		H5T_STD_U8LE	23761676				gzip	4	23761676				Minimum_valid_DN	0	H5T_STD_U16LE	
83	Image_data	SIST_QA_flag		H5T_STD_U8LE	23761676				gzip	4	23761676				Offset	0.0	H5T_IEEE_F32LE	
84	Image_data	SIST_QA_flag		H5T_STD_U8LE	23761676				gzip	4	23761676				Slope	1.0	H5T_IEEE_F32LE	
85	Image_data	SIST_QA_flag		H5T_STD_U8LE	23761676				gzip	4	23761676				Unit	NA	H5T_C_S1	
86	Image_data	SIST_RMS		H5T_STD_U16LE	23761676				gzip	4	23761676				Data_description	Root Mean Square of SIST parameter (spatial statistics)	H5T_C_S1	
87	Image_data	SIST_RMS		H5T_STD_U16LE	23761676				gzip	4	23761676				Error_DN	65535	H5T_STD_U16LE	
88	Image_data	SIST_RMS		H5T_STD_U16LE	23761676				gzip	4	23761676				Maximum_valid_DN	59999	H5T_STD_U16LE	
89	Image_data	SIST_RMS		H5T_STD_U16LE	23761676				gzip	4	23761676				Minimum_valid_DN	0	H5T_STD_U16LE	
90	Image_data	SIST_RMS		H5T_STD_U16LE	23761676				gzip	4	23761676				Offset	240.0	H5T_IEEE_F32LE	
91	Image_data	SIST_RMS		H5T_STD_U16LE	23761676				gzip	4	23761676				Slope	0.0005525	H5T_IEEE_F32LE	
92	Image_data	SIST_RMS		H5T_STD_U16LE	23761676				gzip	4	23761676				Unit	kelvin	H5T_C_S1	
93	Processing_attributes														Contact_point	JAXA/Earth Observation Research Center (EORC)	H5T_C_S1	
94	Processing_attributes														Processing_UT	20180807 15:26:26	H5T_C_S1	
95	Processing_attributes														Processing_organization	JAXA/GCOM-C science project	H5T_C_S1	
96	Processing_attributes														Processing_result	Good	H5T_C_S1	
97	Processing_attributes														Input_files		H5T_C_S1	
98	Processing_attributes														Input File Name 001	GC1SG1_20180806D01D_T0014_L2SG_SIPRK_0100.h5	H5T_C_S1	
99	Processing_attributes														Input File Name 002	GC1SG1_20180806D01D_T0015_L2SG_SIPRK_0100.h5	H5T_C_S1	
100	Processing_attributes														Input File Name 003	GC1SG1_20180806D01D_T0016_L2SG_SIPRK_0100.h5	H5T_C_S1	
101	Processing_attributes														Input File Name 004	GC1SG1_20180806D01D_T0017_L2SG_SIPRK_0100.h5	H5T_C_S1	
102	Processing_attributes														Input File Name 005	GC1SG1_20180806D01D_T0018_L2SG_SIPRK_0100.h5	H5T_C_S1	
103	Processing_attributes														Input File Name 006	GC1SG1_20180806D01D_T0019_L2SG_SIPRK_0100.h5	H5T_C_S1	
104	Processing_attributes														Input File Name 007	GC1SG1_20180806D01D_T0020_L2SG_SIPRK_0100.h5	H5T_C_S1	
105	Processing_attributes														Input File Name 008	GC1SG1_20180806D01D_T0021_L2SG_SIPRK_0100.h5	H5T_C_S1	
106	Processing_attributes														Input File Name 009	GC1SG1_20180806D01D_T0111_L2SG_SIPRK_0100.h5	H5T_C_S1	
107	Processing_attributes														Input File Name 010	GC1SG1_20180806D01D_T0112_L2SG_SIPRK_0100.h5	H5T_C_S1	
108	Processing_attributes														Input File Name 011	GC1SG1_20180806D01D_T0113_L2SG_SIPRK_0100.h5	H5T_C_S1	
109	Processing_attributes														Input File Name 012	GC1SG1_20180806D01D_T0114_L2SG_SIPRK_0100.h5	H5T_C_S1	
110	Processing_attributes														Input File Name 013	GC1SG1_20180806D01D_T0115_L2SG_SIPRK_0100.h5	H5T_C_S1	
111	Processing_attributes														Input File Name 014	GC1SG1_20180806D01D_T0116_L2SG_SIPRK_0100.h5	H5T_C_S1	
112	Processing_attributes														Input File Name 015	GC1SG1_20180806D01D_T0117_L2SG_SIPRK_0100.h5	H5T_C_S1	
113	Processing_attributes														Input File Name 016	GC1SG1_20180806D01D_T0118_L2SG_SIPRK_0100.h5	H5T_C_S1	
114	Processing_attributes														Input File Name 017	GC1SG1_20180806D01D_T0119_L2SG_SIPRK_0100.h5	H5T_C_S1	
115	Processing_attributes														Input File Name 018	GC1SG1_20180806D01D_T0120_L2SG_SIPRK_0100.h5	H5T_C_S1	
116	Processing_attributes														Input File Name 019	GC1SG1_20180806D01D_T0121_L2SG_SIPRK_0100.h5	H5T_C_S1	

No.	Group	Dataset	Dataset Description	Type	1Dim	2Dim	3Dim	4Dim	Compress	Compress Lv.	Chunk1Dim	Chunk2Dim	Chunk3Dim	Chunk4Dim	Attribute	Attribute Value	Attribute type	Attribute Note
117	Processing_attributes														Input File Name 020	GC1SG1_20180806D01D_T0122_L2SG_SIPRK_0100.h5	H5T_C_S1	
118	Processing_attributes														Input File Name 021	GC1SG1_20180806D01D_T0123_L2SG_SIPRK_0100.h5	H5T_C_S1	
119	Processing_attributes														Input File Name 022	GC1SG1_20180806D01D_T0124_L2SG_SIPRK_0100.h5	H5T_C_S1	
120	Processing_attributes														Input File Name 023	GC1SG1_20180806D01D_T0209_L2SG_SIPRK_0100.h5	H5T_C_S1	
121	Processing_attributes														Input File Name 024	GC1SG1_20180806D01D_T0210_L2SG_SIPRK_0100.h5	H5T_C_S1	
122	Processing_attributes														Input File Name 025	GC1SG1_20180806D01D_T0211_L2SG_SIPRK_0100.h5	H5T_C_S1	
123	Processing_attributes														Input File Name 026	GC1SG1_20180806D01D_T0212_L2SG_SIPRK_0100.h5	H5T_C_S1	
124	Processing_attributes														Input File Name 027	GC1SG1_20180806D01D_T0213_L2SG_SIPRK_0100.h5	H5T_C_S1	
125	Processing_attributes														Input File Name 028	GC1SG1_20180806D01D_T0214_L2SG_SIPRK_0100.h5	H5T_C_S1	
126	Processing_attributes														Input File Name 029	GC1SG1_20180806D01D_T0215_L2SG_SIPRK_0100.h5	H5T_C_S1	
127	Processing_attributes														Input File Name 030	GC1SG1_20180806D01D_T0216_L2SG_SIPRK_0100.h5	H5T_C_S1	
128	Processing_attributes														Input File Name 031	GC1SG1_20180806D01D_T0217_L2SG_SIPRK_0100.h5	H5T_C_S1	
129	Processing_attributes														Input File Name 032	GC1SG1_20180806D01D_T0218_L2SG_SIPRK_0100.h5	H5T_C_S1	
130	Processing_attributes														Input File Name 033	GC1SG1_20180806D01D_T0219_L2SG_SIPRK_0100.h5	H5T_C_S1	
131	Processing_attributes														Input File Name 034	GC1SG1_20180806D01D_T0220_L2SG_SIPRK_0100.h5	H5T_C_S1	
132	Processing_attributes														Input File Name 035	GC1SG1_20180806D01D_T0221_L2SG_SIPRK_0100.h5	H5T_C_S1	
133	Processing_attributes														Input File Name 036	GC1SG1_20180806D01D_T0222_L2SG_SIPRK_0100.h5	H5T_C_S1	
134	Processing_attributes														Input File Name 037	GC1SG1_20180806D01D_T0223_L2SG_SIPRK_0100.h5	H5T_C_S1	
135	Processing_attributes														Input File Name 038	GC1SG1_20180806D01D_T0224_L2SG_SIPRK_0100.h5	H5T_C_S1	
136	Processing_attributes														Input File Name 039	GC1SG1_20180806D01D_T0225_L2SG_SIPRK_0100.h5	H5T_C_S1	
137	Processing_attributes														Input File Name 040	GC1SG1_20180806D01D_T0226_L2SG_SIPRK_0100.h5	H5T_C_S1	
138	Processing_attributes														Input File Name 041	GC1SG1_20180806D01D_T0306_L2SG_SIPRK_0100.h5	H5T_C_S1	
139	Processing_attributes														Input File Name 042	GC1SG1_20180806D01D_T0307_L2SG_SIPRK_0100.h5	H5T_C_S1	
140	Processing_attributes														Input File Name 043	GC1SG1_20180806D01D_T0308_L2SG_SIPRK_0100.h5	H5T_C_S1	
141	Processing_attributes														Input File Name 044	GC1SG1_20180806D01D_T0309_L2SG_SIPRK_0100.h5	H5T_C_S1	
142	Processing_attributes														Input File Name 045	GC1SG1_20180806D01D_T0310_L2SG_SIPRK_0100.h5	H5T_C_S1	
143	Processing_attributes														Input File Name 046	GC1SG1_20180806D01D_T0311_L2SG_SIPRK_0100.h5	H5T_C_S1	
144	Processing_attributes														Input File Name 047	GC1SG1_20180806D01D_T0312_L2SG_SIPRK_0100.h5	H5T_C_S1	
145	Processing_attributes														Input File Name 048	GC1SG1_20180806D01D_T0313_L2SG_SIPRK_0100.h5	H5T_C_S1	
146	Processing_attributes														Input File Name 049	GC1SG1_20180806D01D_T0314_L2SG_SIPRK_0100.h5	H5T_C_S1	
147	Processing_attributes														Input File Name 050	GC1SG1_20180806D01D_T0315_L2SG_SIPRK_0100.h5	H5T_C_S1	
148	Processing_attributes														Input File Name 051	GC1SG1_20180806D01D_T0316_L2SG_SIPRK_0100.h5	H5T_C_S1	
149	Processing_attributes														Input File Name 052	GC1SG1_20180806D01D_T0317_L2SG_SIPRK_0100.h5	H5T_C_S1	
150	Processing_attributes														Input File Name 053	GC1SG1_20180806D01D_T0318_L2SG_SIPRK_0100.h5	H5T_C_S1	
151	Processing_attributes														Input File Name 054	GC1SG1_20180806D01D_T0319_L2SG_SIPRK_0100.h5	H5T_C_S1	
152	Processing_attributes														Input File Name 055	GC1SG1_20180806D01D_T0320_L2SG_SIPRK_0100.h5	H5T_C_S1	
153	Processing_attributes														Input File Name 056	GC1SG1_20180806D01D_T0321_L2SG_SIPRK_0100.h5	H5T_C_S1	
154	Processing_attributes														Input File Name 057	GC1SG1_20180806D01D_T0322_L2SG_SIPRK_0100.h5	H5T_C_S1	
155	Processing_attributes														Input File Name 058	GC1SG1_20180806D01D_T0323_L2SG_SIPRK_0100.h5	H5T_C_S1	
156	Processing_attributes														Input File Name 059	GC1SG1_20180806D01D_T0324_L2SG_SIPRK_0100.h5	H5T_C_S1	
157	Processing_attributes														Input File Name 060	GC1SG1_20180806D01D_T0325_L2SG_SIPRK_0100.h5	H5T_C_S1	
158	Processing_attributes														Input File Name 061	GC1SG1_20180806D01D_T0326_L2SG_SIPRK_0100.h5	H5T_C_S1	
159	Processing_attributes														Input File Name 062	GC1SG1_20180806D01D_T0327_L2SG_SIPRK_0100.h5	H5T_C_S1	
160	Processing_attributes														Input File Name 063	GC1SG1_20180806D01D_T0328_L2SG_SIPRK_0100.h5	H5T_C_S1	
161	Processing_attributes														Input File Name 064	GC1SG1_20180806D01D_T0329_L2SG_SIPRK_0100.h5	H5T_C_S1	
162	Processing_attributes														Input File Name 065	GC1SG1_20180806D01D_T0404_L2SG_SIPRK_0100.h5	H5T_C_S1	
163	Processing_attributes														Input File Name 066	GC1SG1_20180806D01D_T0405_L2SG_SIPRK_0100.h5	H5T_C_S1	
164	Processing_attributes														Input File Name 067	GC1SG1_20180806D01D_T0406_L2SG_SIPRK_0100.h5	H5T_C_S1	
165	Processing_attributes														Input File Name 068	GC1SG1_20180806D01D_T0407_L2SG_SIPRK_0100.h5	H5T_C_S1	
166	Processing_attributes														Input File Name 069	GC1SG1_20180806D01D_T0408_L2SG_SIPRK_0100.h5	H5T_C_S1	
167	Processing_attributes														Input File Name 070	GC1SG1_20180806D01D_T0409_L2SG_SIPRK_0100.h5	H5T_C_S1	
168	Processing_attributes														Input File Name 071	GC1SG1_20180806D01D_T0410_L2SG_SIPRK_0100.h5	H5T_C_S1	
169	Processing_attributes														Input File Name 072	GC1SG1_20180806D01D_T0411_L2SG_SIPRK_0100.h5	H5T_C_S1	
170	Processing_attributes														Input File Name 073	GC1SG1_20180806D01D_T0412_L2SG_SIPRK_0100.h5	H5T_C_S1	
171	Processing_attributes														Input File Name 074	GC1SG1_20180806D01D_T0413_L2SG_SIPRK_0100.h5	H5T_C_S1	
172	Processing_attributes														Input File Name 075	GC1SG1_20180806D01D_T0414_L2SG_SIPRK_0100.h5	H5T_C_S1	
173	Processing_attributes														Input File Name 076	GC1SG1_20180806D01D_T0415_L2SG_SIPRK_0100.h5	H5T_C_S1	
174	Processing_attributes														Input File Name 077	GC1SG1_20180806D01D_T0416_L2SG_SIPRK_0100.h5	H5T_C_S1	
175	Processing_attributes														Input File Name 078	GC1SG1_20180806D01D_T0417_L2SG_SIPRK_0100.h5	H5T_C_S1	
176	Processing_attributes														Input File Name 079	GC1SG1_20180806D01D_T0418_L2SG_SIPRK_0100.h5	H5T_C_S1	
177	Processing_attributes														Input File Name 080	GC1SG1_20180806D01D_T0419_L2SG_SIPRK_0100.h5	H5T_C_S1	
178	Processing_attributes														Input File Name 081	GC1SG1_20180806D01D_T0420_L2SG_SIPRK_0100.h5	H5T_C_S1	
179	Processing_attributes														Input File Name 082	GC1SG1_20180806D01D_T0421_L2SG_SIPRK_0100.h5	H5T_C_S1	
180	Processing_attributes														Input File Name 083	GC1SG1_20180806D01D_T0422_L2SG_SIPRK_0100.h5	H5T_C_S1	
181	Processing_attributes														Input File Name 084	GC1SG1_20180806D01D_T0423_L2SG_SIPRK_0100.h5	H5T_C_S1	
182	Processing_attributes														Input File Name 085	GC1SG1_20180806D01D_T0424_L2SG_SIPRK_0100.h5	H5T_C_S1	
183	Processing_attributes														Input File Name 086	GC1SG1_20180806D01D_T0425_L2SG_SIPRK_0100.h5	H5T_C_S1	
184	Processing_attributes														Input File Name 087	GC1SG1_20180806D01D_T0426_L2SG_SIPRK_0100.h5	H5T_C_S1	
185	Processing_attributes														Input File Name 088	GC1SG1_20180806D01D_T0427_L2SG_SIPRK_0100.h5	H5T_C_S1	
186	Processing_attributes														Input File Name 089	GC1SG1_20180806D01D_T0428_L2SG_SIPRK_0100.h5	H5T_C_S1	
187	Processing_attributes														Input File Name 090	GC1SG1_20180806D01D_T0429_L2SG_SIPRK_0100.h5	H5T_C_S1	
188	Processing_attributes														Input File Name 091	GC1SG1_20180806D01D_T0430_L2SG_SIPRK_0100.h5	H5T_C_S1	
189	Processing_attributes														Input File Name 092	GC1SG1_20180806D01D_T0431_L2SG_SIPRK_0100.h5	H5T_C_S1	
190	Processing_attributes														Input File Name 093	GC1SG1_20180806D01D_T0502_L2SG_SIPRK_0100.h5	H5T_C_S1	
191	Processing_attributes														Input File Name 094	GC1SG1_20180806D01D_T0503_L2SG_SIPRK_0100.h5	H5T_C_S1	
192	Processing_attributes														Input File Name 095	GC1SG1_20180806D01D_T0504_L2SG_SIPRK_0100.h5	H5T_C_S1	
193	Processing_attributes														Input File Name 096	GC1SG1_20180806D01D_T0505_L2SG_SIPRK_0100.h5	H5T_C_S1	
194	Processing_attributes														Input File Name 097	GC1SG1_20180806D01D_T0506_L2SG_SIPRK_0100.h5	H5T_C_S1	
195	Processing_attributes														Input File Name 098	GC1SG1_20180806D01D_T0507_L2SG_SIPRK_0100.h5	H5T_C_S1	
196	Processing_attributes														Input File Name 099	GC1SG1_20180806D01D_T0508_L2SG_SIPRK_0100.h5	H5T_C_S1	
197	Processing_attributes														Input File Name 100	GC1SG1_20180806D01D_T0509_L2SG_SIPRK_0100.h5	H5T_C_S1	
198	Processing_attributes														Input File Name 101	GC1SG1_20180806D01D_T0510_L2SG_SIPRK_0100.h5	H5T_C_S1	
199	Processing_attributes														Input File Name 102	GC1SG1_20180806D01D_T0511_L2SG_SIPRK_0100.h5	H5T_C_S1	
200	Processing_attributes														Input File Name 103	GC1SG1_20180806D01D_T0512_L2SG_SIPRK_0100.h5	H5T_C_S1	
201	Processing_attributes														Input File Name 104	GC1SG1_20180806D01D_T0513_L2SG_SIPRK_0100.h5	H5T_C_S1	
202	Processing_attributes														Input File Name 105	GC1SG1_20180806D01D_T0514_L2SG_SIPRK_0100.h5	H5T_C_S1	
203	Processing_attributes														Input File Name 106	GC1SG1_20180806D01D_T0515_L2SG_SIPRK_0100.h5	H5T_C_S1	
204	Processing_attributes														Input File Name 107	GC1SG1_20180806D01D_T0516_L2SG_SIPRK_0100.h5	H5T_C_S1	
205	Processing_attributes														Input File Name 108	GC1SG1_20180806D01D_T0517_L2SG_SIPRK_0100.h5	H5T_C_S1	
206	Processing_attributes														Input File Name 109	GC1SG1_20180806D01D_T0518_L2SG_SIPRK_0100.h5	H5T_C_S1	
207	Processing_attributes														Input File Name 110	GC1SG1_20180806D01D_T0519_L2SG_SIPRK_0100.h5	H5T_C_S1	
208	Processing_attributes														Input File Name 111	GC1SG1_20180806D01D_T0520_L2SG_SIPRK_0100.h5	H5T_C_S1	
209	Processing_attributes														Input File Name 112	GC1SG1_20180806D01D_T0521_L2SG_SIPRK_0100.h5	H5T_C_S1	
210	Processing_attributes														Input File Name 113	GC1SG1_20180806D01D_T0522_L2SG_SIPRK_0100.h5	H5T_C_S1	
211	Processing_attributes														Input File Name 114	GC1SG1_20180806D01D_T0523_L2SG_SIPRK_0100.h5	H5T_C_S1	
212	Processing_attributes														Input File Name 115	GC1SG1_20180806D01D_T0524_L2SG_SIPRK_0100.h5	H5T_C_S1	
213	Processing_attributes														Input File Name 116	GC1SG1_20180806D01D_T0525_L2SG_SIPRK_0100.h5	H5T_C_S1	
214	Processing_attributes														Input File Name 117	GC1SG1_20180806D01D_T0526_L2SG_SIPRK_0100.h5	H5T_C_S1	
215	Processing_attributes														Input File Name 118	GC1SG1_20180806D01D_T0527_L2SG_SIPRK_0100.h5	H5T_C_S1	
216	Processing_attributes														Input File Name 119	GC1SG1_20180806D01D_T0528_L2SG_SIPRK_0100.h5	H5T_C_S1	
217	Processing_attributes														Input File Name 120	GC1SG1_20180806D01D_T0529_L2SG_SIPRK_0100.h5	H5T_C_S1	
218	Processing_attributes														Input File Name 121	GC1SG1_20180806D01D_T0530_L2SG_SIPRK_0100.h5	H5T_C_S1	
219	Processing_attributes														Input File Name 122	GC1SG1_20180806D01D_T0531_L2SG_SIPRK_0100.h5	H5T_C_S1	
220	Processing_attributes														Input File Name 123	GC1SG1_20180806D01D_T0532_L2SG_SIPRK_0100.h5	H5T_C_S1	
221	Processing_attributes														Input File Name 124	GC1SG1_20180806D01D_T0533_L2SG_SIPRK_0100.h5	H5T_C_S1	
222	Processing_attributes														Input File Name 125	GC1SG1_20180806D01D_T0601_L2SG_SIPRK_0100.h5	H5T_C_S1	
223	Processing_attributes														Input File Name 126	GC1SG1_20180806D01D_T0602_L2SG_SIPRK_0100.h5	H5T_C_S1	
224	Processing_attributes														Input File Name 127	GC1SG1_20180806D01D_T0603_L2SG_SIPRK_0100.h5	H5T_C_S1	
225	Processing_attributes														Input File Name 128	GC1SG1_20180806D01D_T0604_L2SG_SIPRK_0100.h5	H5T_C_S1	
226	Processing_attributes														Input File Name 129	GC1SG1_20180806D01D_T0605_L2SG_SIPRK_0100.h5	H5T_C_S1	
227	Processing_attributes														Input File Name 130	GC1SG1_20180806D01D_T0606_L2SG_SIPRK_0100.h5	H5T_C_S1	
228	Processing_attributes														Input File Name 131	GC1SG1_20180806D01D_T0607_L2SG_SIPRK_0100.h5	H5T_C_S1	
229	Processing_attributes														Input File Name 132	GC1SG1_20180806D01D_T0608_L2SG_SIPRK_0100.h5	H5T_C_S1	
230	Processing_attributes														Input File Name 133	GC1SG1_20180806D01D_T0609_L2SG_SIPRK_0100.h5	H5T_C_S1	
231	Processing_attributes														Input File Name 134	GC1SG1_20180806D01D_T0610_L2SG_SIPRK_0100.h5	H5T_C_S1	
232	Processing_attributes														Input File Name 135	GC1SG1_20180806D01D_T0611_L2SG_SIPRK_0100.h5	H5T_C_S1	
233	Processing_attributes														Input File Name 136	GC1SG1_20180806D01D_T0612_L2SG_SIPRK_0100.h5	H5T_C_S1	
234	Processing_attributes														Input File Name 137	GC1SG1_20180806D01D_T0613_L2SG_SIPRK_0100.h5	H5T_C_S1	
235	Processing_attributes														Input File Name 138	GC1SG1_20180806D01D_T0614_L2SG_SIPRK_0100.h5	H5T_C_S1	
236	Processing_attributes														Input File Name 139	GC1SG1_20180806D01D_T0615_L2SG_SIPRK_0100.h5	H5T_C_S1	
237	Processing_attributes														Input File Name 140	GC1SG1_20180806D01D_T0616_L2SG_SIPRK_0100.h5	H5T_C_S1	
238	Processing_attributes														Input File Name 141	GC1SG1_20180806D01D_T0617_L2SG_SIPRK_0100.h5	H5T_C_S1	

No.	Group	Dataset	Dataset Description	Type	1Dim	2Dim	3Dim	4Dim	Compress	Compress Lv.	Chunk1Dim	Chunk2Dim	Chunk3Dim	Chunk4Dim	Attribute	Attribute Value	Attribute type	Attribute Note
239	Processing_attributes														Input File Name 142	GC1SG1_20180806D01D_T0618_L2SG_SIPRK_0100.h5	H5T_C_S1	
240	Processing_attributes														Input File Name 143	GC1SG1_20180806D01D_T0619_L2SG_SIPRK_0100.h5	H5T_C_S1	
241	Processing_attributes														Input File Name 144	GC1SG1_20180806D01D_T0620_L2SG_SIPRK_0100.h5	H5T_C_S1	
242	Processing_attributes														Input File Name 145	GC1SG1_20180806D01D_T0621_L2SG_SIPRK_0100.h5	H5T_C_S1	
243	Processing_attributes														Input File Name 146	GC1SG1_20180806D01D_T0622_L2SG_SIPRK_0100.h5	H5T_C_S1	
244	Processing_attributes														Input File Name 147	GC1SG1_20180806D01D_T0623_L2SG_SIPRK_0100.h5	H5T_C_S1	
245	Processing_attributes														Input File Name 148	GC1SG1_20180806D01D_T0624_L2SG_SIPRK_0100.h5	H5T_C_S1	
246	Processing_attributes														Input File Name 149	GC1SG1_20180806D01D_T0625_L2SG_SIPRK_0100.h5	H5T_C_S1	
247	Processing_attributes														Input File Name 150	GC1SG1_20180806D01D_T0626_L2SG_SIPRK_0100.h5	H5T_C_S1	
248	Processing_attributes														Input File Name 151	GC1SG1_20180806D01D_T0627_L2SG_SIPRK_0100.h5	H5T_C_S1	
249	Processing_attributes														Input File Name 152	GC1SG1_20180806D01D_T0628_L2SG_SIPRK_0100.h5	H5T_C_S1	
250	Processing_attributes														Input File Name 153	GC1SG1_20180806D01D_T0629_L2SG_SIPRK_0100.h5	H5T_C_S1	
251	Processing_attributes														Input File Name 154	GC1SG1_20180806D01D_T0630_L2SG_SIPRK_0100.h5	H5T_C_S1	
252	Processing_attributes														Input File Name 155	GC1SG1_20180806D01D_T0631_L2SG_SIPRK_0100.h5	H5T_C_S1	
253	Processing_attributes														Input File Name 156	GC1SG1_20180806D01D_T0632_L2SG_SIPRK_0100.h5	H5T_C_S1	
254	Processing_attributes														Input File Name 157	GC1SG1_20180806D01D_T0633_L2SG_SIPRK_0100.h5	H5T_C_S1	
255	Processing_attributes														Input File Name 158	GC1SG1_20180806D01D_T0634_L2SG_SIPRK_0100.h5	H5T_C_S1	
256	Processing_attributes														Input File Name 159	GC1SG1_20180806D01D_T0701_L2SG_SIPRK_0100.h5	H5T_C_S1	
257	Processing_attributes														Input File Name 160	GC1SG1_20180806D01D_T0702_L2SG_SIPRK_0100.h5	H5T_C_S1	
258	Processing_attributes														Input File Name 161	GC1SG1_20180806D01D_T0703_L2SG_SIPRK_0100.h5	H5T_C_S1	
259	Processing_attributes														Input File Name 162	GC1SG1_20180806D01D_T0704_L2SG_SIPRK_0100.h5	H5T_C_S1	
260	Processing_attributes														Input File Name 163	GC1SG1_20180806D01D_T0705_L2SG_SIPRK_0100.h5	H5T_C_S1	
261	Processing_attributes														Input File Name 164	GC1SG1_20180806D01D_T0706_L2SG_SIPRK_0100.h5	H5T_C_S1	
262	Processing_attributes														Input File Name 165	GC1SG1_20180806D01D_T0707_L2SG_SIPRK_0100.h5	H5T_C_S1	
263	Processing_attributes														Input File Name 166	GC1SG1_20180806D01D_T0708_L2SG_SIPRK_0100.h5	H5T_C_S1	
264	Processing_attributes														Input File Name 167	GC1SG1_20180806D01D_T0709_L2SG_SIPRK_0100.h5	H5T_C_S1	
265	Processing_attributes														Input File Name 168	GC1SG1_20180806D01D_T0710_L2SG_SIPRK_0100.h5	H5T_C_S1	
266	Processing_attributes														Input File Name 169	GC1SG1_20180806D01D_T0711_L2SG_SIPRK_0100.h5	H5T_C_S1	
267	Processing_attributes														Input File Name 170	GC1SG1_20180806D01D_T0712_L2SG_SIPRK_0100.h5	H5T_C_S1	
268	Processing_attributes														Input File Name 171	GC1SG1_20180806D01D_T0713_L2SG_SIPRK_0100.h5	H5T_C_S1	
269	Processing_attributes														Input File Name 172	GC1SG1_20180806D01D_T0714_L2SG_SIPRK_0100.h5	H5T_C_S1	
270	Processing_attributes														Input File Name 173	GC1SG1_20180806D01D_T0715_L2SG_SIPRK_0100.h5	H5T_C_S1	
271	Processing_attributes														Input File Name 174	GC1SG1_20180806D01D_T0716_L2SG_SIPRK_0100.h5	H5T_C_S1	
272	Processing_attributes														Input File Name 175	GC1SG1_20180806D01D_T0717_L2SG_SIPRK_0100.h5	H5T_C_S1	
273	Processing_attributes														Input File Name 176	GC1SG1_20180806D01D_T0718_L2SG_SIPRK_0100.h5	H5T_C_S1	
274	Processing_attributes														Input File Name 177	GC1SG1_20180806D01D_T0719_L2SG_SIPRK_0100.h5	H5T_C_S1	
275	Processing_attributes														Input File Name 178	GC1SG1_20180806D01D_T0720_L2SG_SIPRK_0100.h5	H5T_C_S1	
276	Processing_attributes														Input File Name 179	GC1SG1_20180806D01D_T0721_L2SG_SIPRK_0100.h5	H5T_C_S1	
277	Processing_attributes														Input File Name 180	GC1SG1_20180806D01D_T0722_L2SG_SIPRK_0100.h5	H5T_C_S1	
278	Processing_attributes														Input File Name 181	GC1SG1_20180806D01D_T0723_L2SG_SIPRK_0100.h5	H5T_C_S1	
279	Processing_attributes														Input File Name 182	GC1SG1_20180806D01D_T0724_L2SG_SIPRK_0100.h5	H5T_C_S1	
280	Processing_attributes														Input File Name 183	GC1SG1_20180806D01D_T0725_L2SG_SIPRK_0100.h5	H5T_C_S1	
281	Processing_attributes														Input File Name 184	GC1SG1_20180806D01D_T0726_L2SG_SIPRK_0100.h5	H5T_C_S1	
282	Processing_attributes														Input File Name 185	GC1SG1_20180806D01D_T0727_L2SG_SIPRK_0100.h5	H5T_C_S1	
283	Processing_attributes														Input File Name 186	GC1SG1_20180806D01D_T0728_L2SG_SIPRK_0100.h5	H5T_C_S1	
284	Processing_attributes														Input File Name 187	GC1SG1_20180806D01D_T0729_L2SG_SIPRK_0100.h5	H5T_C_S1	
285	Processing_attributes														Input File Name 188	GC1SG1_20180806D01D_T0730_L2SG_SIPRK_0100.h5	H5T_C_S1	
286	Processing_attributes														Input File Name 189	GC1SG1_20180806D01D_T0731_L2SG_SIPRK_0100.h5	H5T_C_S1	
287	Processing_attributes														Input File Name 190	GC1SG1_20180806D01D_T0732_L2SG_SIPRK_0100.h5	H5T_C_S1	
288	Processing_attributes														Input File Name 191	GC1SG1_20180806D01D_T0733_L2SG_SIPRK_0100.h5	H5T_C_S1	
289	Processing_attributes														Input File Name 192	GC1SG1_20180806D01D_T0734_L2SG_SIPRK_0100.h5	H5T_C_S1	
290	Processing_attributes														Input File Name 193	GC1SG1_20180806D01D_T0735_L2SG_SIPRK_0100.h5	H5T_C_S1	
291	Processing_attributes														Input File Name 194	GC1SG1_20180806D01D_T0800_L2SG_SIPRK_0100.h5	H5T_C_S1	
292	Processing_attributes														Input File Name 195	GC1SG1_20180806D01D_T0801_L2SG_SIPRK_0100.h5	H5T_C_S1	
293	Processing_attributes														Input File Name 196	GC1SG1_20180806D01D_T0802_L2SG_SIPRK_0100.h5	H5T_C_S1	
294	Processing_attributes														Input File Name 197	GC1SG1_20180806D01D_T0803_L2SG_SIPRK_0100.h5	H5T_C_S1	
295	Processing_attributes														Input File Name 198	GC1SG1_20180806D01D_T0804_L2SG_SIPRK_0100.h5	H5T_C_S1	
296	Processing_attributes														Input File Name 199	GC1SG1_20180806D01D_T0805_L2SG_SIPRK_0100.h5	H5T_C_S1	
297	Processing_attributes														Input File Name 200	GC1SG1_20180806D01D_T0806_L2SG_SIPRK_0100.h5	H5T_C_S1	
298	Processing_attributes														Input File Name 201	GC1SG1_20180806D01D_T0807_L2SG_SIPRK_0100.h5	H5T_C_S1	
299	Processing_attributes														Input File Name 202	GC1SG1_20180806D01D_T0808_L2SG_SIPRK_0100.h5	H5T_C_S1	
300	Processing_attributes														Input File Name 203	GC1SG1_20180806D01D_T0809_L2SG_SIPRK_0100.h5	H5T_C_S1	
301	Processing_attributes														Input File Name 204	GC1SG1_20180806D01D_T0810_L2SG_SIPRK_0100.h5	H5T_C_S1	
302	Processing_attributes														Input File Name 205	GC1SG1_20180806D01D_T0811_L2SG_SIPRK_0100.h5	H5T_C_S1	
303	Processing_attributes														Input File Name 206	GC1SG1_20180806D01D_T0812_L2SG_SIPRK_0100.h5	H5T_C_S1	
304	Processing_attributes														Input File Name 207	GC1SG1_20180806D01D_T0813_L2SG_SIPRK_0100.h5	H5T_C_S1	
305	Processing_attributes														Input File Name 208	GC1SG1_20180806D01D_T0814_L2SG_SIPRK_0100.h5	H5T_C_S1	
306	Processing_attributes														Input File Name 209	GC1SG1_20180806D01D_T0815_L2SG_SIPRK_0100.h5	H5T_C_S1	
307	Processing_attributes														Input File Name 210	GC1SG1_20180806D01D_T0816_L2SG_SIPRK_0100.h5	H5T_C_S1	
308	Processing_attributes														Input File Name 211	GC1SG1_20180806D01D_T0817_L2SG_SIPRK_0100.h5	H5T_C_S1	
309	Processing_attributes														Input File Name 212	GC1SG1_20180806D01D_T0818_L2SG_SIPRK_0100.h5	H5T_C_S1	
310	Processing_attributes														Input File Name 213	GC1SG1_20180806D01D_T0819_L2SG_SIPRK_0100.h5	H5T_C_S1	
311	Processing_attributes														Input File Name 214	GC1SG1_20180806D01D_T0820_L2SG_SIPRK_0100.h5	H5T_C_S1	
312	Processing_attributes														Input File Name 215	GC1SG1_20180806D01D_T0821_L2SG_SIPRK_0100.h5	H5T_C_S1	
313	Processing_attributes														Input File Name 216	GC1SG1_20180806D01D_T0822_L2SG_SIPRK_0100.h5	H5T_C_S1	
314	Processing_attributes														Input File Name 217	GC1SG1_20180806D01D_T0823_L2SG_SIPRK_0100.h5	H5T_C_S1	
315	Processing_attributes														Input File Name 218	GC1SG1_20180806D01D_T0824_L2SG_SIPRK_0100.h5	H5T_C_S1	
316	Processing_attributes														Input File Name 219	GC1SG1_20180806D01D_T0825_L2SG_SIPRK_0100.h5	H5T_C_S1	
317	Processing_attributes														Input File Name 220	GC1SG1_20180806D01D_T0826_L2SG_SIPRK_0100.h5	H5T_C_S1	
318	Processing_attributes														Input File Name 221	GC1SG1_20180806D01D_T0827_L2SG_SIPRK_0100.h5	H5T_C_S1	
319	Processing_attributes														Input File Name 222	GC1SG1_20180806D01D_T0828_L2SG_SIPRK_0100.h5	H5T_C_S1	
320	Processing_attributes														Input File Name 223	GC1SG1_20180806D01D_T0829_L2SG_SIPRK_0100.h5	H5T_C_S1	
321	Processing_attributes														Input File Name 224	GC1SG1_20180806D01D_T0830_L2SG_SIPRK_0100.h5	H5T_C_S1	
322	Processing_attributes														Input File Name 225	GC1SG1_20180806D01D_T0831_L2SG_SIPRK_0100.h5	H5T_C_S1	
323	Processing_attributes														Input File Name 226	GC1SG1_20180806D01D_T0832_L2SG_SIPRK_0100.h5	H5T_C_S1	
324	Processing_attributes														Input File Name 227	GC1SG1_20180806D01D_T0833_L2SG_SIPRK_0100.h5	H5T_C_S1	
325	Processing_attributes														Input File Name 228	GC1SG1_20180806D01D_T0834_L2SG_SIPRK_0100.h5	H5T_C_S1	
326	Processing_attributes														Input File Name 229	GC1SG1_20180806D01D_T0835_L2SG_SIPRK_0100.h5	H5T_C_S1	
327	Processing_attributes														Input File Name 230	GC1SG1_20180806D01D_T0900_L2SG_SIPRK_0100.h5	H5T_C_S1	
328	Processing_attributes														Input File Name 231	GC1SG1_20180806D01D_T0901_L2SG_SIPRK_0100.h5	H5T_C_S1	
329	Processing_attributes														Input File Name 232	GC1SG1_20180806D01D_T0902_L2SG_SIPRK_0100.h5	H5T_C_S1	
330	Processing_attributes														Input File Name 233	GC1SG1_20180806D01D_T0903_L2SG_SIPRK_0100.h5	H5T_C_S1	
331	Processing_attributes														Input File Name 234	GC1SG1_20180806D01D_T0904_L2SG_SIPRK_0100.h5	H5T_C_S1	
332	Processing_attributes														Input File Name 235	GC1SG1_20180806D01D_T0905_L2SG_SIPRK_0100.h5	H5T_C_S1	
333	Processing_attributes														Input File Name 236	GC1SG1_20180806D01D_T0906_L2SG_SIPRK_0100.h5	H5T_C_S1	
334	Processing_attributes														Input File Name 237	GC1SG1_20180806D01D_T0908_L2SG_SIPRK_0100.h5	H5T_C_S1	
335	Processing_attributes														Input File Name 238	GC1SG1_20180806D01D_T0909_L2SG_SIPRK_0100.h5	H5T_C_S1	
336	Processing_attributes														Input File Name 239	GC1SG1_20180806D01D_T0910_L2SG_SIPRK_0100.h5	H5T_C_S1	
337	Processing_attributes														Input File Name 240	GC1SG1_20180806D01D_T0911_L2SG_SIPRK_0100.h5	H5T_C_S1	
338	Processing_attributes														Input File Name 241	GC1SG1_20180806D01D_T0912_L2SG_SIPRK_0100.h5	H5T_C_S1	
339	Processing_attributes														Input File Name 242	GC1SG1_20180806D01D_T0913_L2SG_SIPRK_0100.h5	H5T_C_S1	
340	Processing_attributes														Input File Name 243	GC1SG1_20180806D01D_T0914_L2SG_SIPRK_0100.h5	H5T_C_S1	
341	Processing_attributes														Input File Name 244	GC1SG1_20180806D01D_T0915_L2SG_SIPRK_0100.h5	H5T_C_S1	
342	Processing_attributes														Input File Name 245	GC1SG1_20180806D01D_T0916_L2SG_SIPRK_0100.h5	H5T_C_S1	
343	Processing_attributes														Input File Name 246	GC1SG1_20180806D01D_T0917_L2SG_SIPRK_0100.h5	H5T_C_S1	
344	Processing_attributes														Input File Name 247	GC1SG1_20180806D01D_T0918_L2SG_SIPRK_0100.h5	H5T_C_S1	
345	Processing_attributes														Input File Name 248	GC1SG1_20180806D01D_T0919_L2SG_SIPRK_0100.h5	H5T_C_S1	
346	Processing_attributes														Input File Name 249	GC1SG1_20180806D01D_T0920_L2SG_SIPRK_0100.h5	H5T_C_S1	
347	Processing_attributes														Input File Name 250	GC1SG1_20180806D01D_T0921_L2SG_SIPRK_0100.h5	H5T_C_S1	
348	Processing_attributes														Input File Name 251	GC1SG1_20180806D01D_T0922_L2SG_SIPRK_0100.h5	H5T_C_S1	
349	Processing_attributes														Input File Name 252	GC1SG1_20180806D01D_T0923_L2SG_SIPRK_0100.h5	H5T_C_S1	
350	Processing_attributes														Input File Name 253	GC1SG1_20180806D01D_T0924_L2SG_SIPRK_0100.h5	H5T_C_S1	
351	Processing_attributes														Input File Name 254	GC1SG1_20180806D01D_T0925_L2SG_SIPRK_0100.h5	H5T_C_S1	
352	Processing_attributes														Input File Name 255	GC1SG1_20180806D01D_T0926_L2SG_SIPRK_0100.h5	H5T_C_S1	
353	Processing_attributes														Input File Name 256	GC1SG1_20180806D01D_T0927_L2SG_SIPRK_0100.h5	H5T_C_S1	
354	Processing_attributes														Input File Name 257	GC1SG1_20180806D01D_T0928_L2SG_SIPRK_0100.h5	H5T_C_S1	
355	Processing_attributes														Input File Name 258	GC1SG1_20180806D01D_T0929_L2SG_SIPRK_0100.h5	H5T_C_S1	
356	Processing_attributes														Input File Name 259	GC1SG1_20180806D01D_T0930_L2SG_SIPRK_0100.h5	H5T_C_S1	
357	Processing_attributes														Input File Name 260	GC1SG1_20180806D01D_T0931_L2SG_SIPRK_0100.h5	H5T_C_S1	
358	Processing_attributes														Input File Name 261	GC1SG1_20180806D01D_T0932_L2SG_SIPRK_0100.h5	H5T_C_S1	
359	Processing_attributes														Input File Name 262	GC1SG1_20180806D01D_T0933_L2SG_SIPRK_0100.h5	H5T_C_S1	
360	Processing_attributes														Input File Name 263	GC1SG1_20180806D01D_T0934_L2SG_SIPRK_0100.h5	H5T_C_S1	

No.	Group	Dataset	Dataset Description	Type	1Dim	2Dim	3Dim	4Dim	Compress	Compress Lv.	Chunk1Dim	Chunk2Dim	Chunk3Dim	Chunk4Dim	Attribute	Attribute Value	Attribute type	Attribute Note
361	Processing_attributes														Input File Name 264	GC1SG1_20180806D01D_T0935_L2SG_SIPRK_0100.h5	H5T_C_S1	
362	Processing_attributes														Input File Name 265	GC1SG1_20180806D01D_T1000_L2SG_SIPRK_0100.h5	H5T_C_S1	
363	Processing_attributes														Input File Name 266	GC1SG1_20180806D01D_T1001_L2SG_SIPRK_0100.h5	H5T_C_S1	
364	Processing_attributes														Input File Name 267	GC1SG1_20180806D01D_T1002_L2SG_SIPRK_0100.h5	H5T_C_S1	
365	Processing_attributes														Input File Name 268	GC1SG1_20180806D01D_T1003_L2SG_SIPRK_0100.h5	H5T_C_S1	
366	Processing_attributes														Input File Name 269	GC1SG1_20180806D01D_T1004_L2SG_SIPRK_0100.h5	H5T_C_S1	
367	Processing_attributes														Input File Name 270	GC1SG1_20180806D01D_T1005_L2SG_SIPRK_0100.h5	H5T_C_S1	
368	Processing_attributes														Input File Name 271	GC1SG1_20180806D01D_T1006_L2SG_SIPRK_0100.h5	H5T_C_S1	
369	Processing_attributes														Input File Name 272	GC1SG1_20180806D01D_T1007_L2SG_SIPRK_0100.h5	H5T_C_S1	
370	Processing_attributes														Input File Name 273	GC1SG1_20180806D01D_T1008_L2SG_SIPRK_0100.h5	H5T_C_S1	
371	Processing_attributes														Input File Name 274	GC1SG1_20180806D01D_T1009_L2SG_SIPRK_0100.h5	H5T_C_S1	
372	Processing_attributes														Input File Name 275	GC1SG1_20180806D01D_T1010_L2SG_SIPRK_0100.h5	H5T_C_S1	
373	Processing_attributes														Input File Name 276	GC1SG1_20180806D01D_T1011_L2SG_SIPRK_0100.h5	H5T_C_S1	
374	Processing_attributes														Input File Name 277	GC1SG1_20180806D01D_T1012_L2SG_SIPRK_0100.h5	H5T_C_S1	
375	Processing_attributes														Input File Name 278	GC1SG1_20180806D01D_T1013_L2SG_SIPRK_0100.h5	H5T_C_S1	
376	Processing_attributes														Input File Name 279	GC1SG1_20180806D01D_T1014_L2SG_SIPRK_0100.h5	H5T_C_S1	
377	Processing_attributes														Input File Name 280	GC1SG1_20180806D01D_T1015_L2SG_SIPRK_0100.h5	H5T_C_S1	
378	Processing_attributes														Input File Name 281	GC1SG1_20180806D01D_T1016_L2SG_SIPRK_0100.h5	H5T_C_S1	
379	Processing_attributes														Input File Name 282	GC1SG1_20180806D01D_T1018_L2SG_SIPRK_0100.h5	H5T_C_S1	
380	Processing_attributes														Input File Name 283	GC1SG1_20180806D01D_T1019_L2SG_SIPRK_0100.h5	H5T_C_S1	
381	Processing_attributes														Input File Name 284	GC1SG1_20180806D01D_T1020_L2SG_SIPRK_0100.h5	H5T_C_S1	
382	Processing_attributes														Input File Name 285	GC1SG1_20180806D01D_T1021_L2SG_SIPRK_0100.h5	H5T_C_S1	
383	Processing_attributes														Input File Name 286	GC1SG1_20180806D01D_T1022_L2SG_SIPRK_0100.h5	H5T_C_S1	
384	Processing_attributes														Input File Name 287	GC1SG1_20180806D01D_T1023_L2SG_SIPRK_0100.h5	H5T_C_S1	
385	Processing_attributes														Input File Name 288	GC1SG1_20180806D01D_T1024_L2SG_SIPRK_0100.h5	H5T_C_S1	
386	Processing_attributes														Input File Name 289	GC1SG1_20180806D01D_T1025_L2SG_SIPRK_0100.h5	H5T_C_S1	
387	Processing_attributes														Input File Name 290	GC1SG1_20180806D01D_T1026_L2SG_SIPRK_0100.h5	H5T_C_S1	
388	Processing_attributes														Input File Name 291	GC1SG1_20180806D01D_T1027_L2SG_SIPRK_0100.h5	H5T_C_S1	
389	Processing_attributes														Input File Name 292	GC1SG1_20180806D01D_T1028_L2SG_SIPRK_0100.h5	H5T_C_S1	
390	Processing_attributes														Input File Name 293	GC1SG1_20180806D01D_T1029_L2SG_SIPRK_0100.h5	H5T_C_S1	
391	Processing_attributes														Input File Name 294	GC1SG1_20180806D01D_T1030_L2SG_SIPRK_0100.h5	H5T_C_S1	
392	Processing_attributes														Input File Name 295	GC1SG1_20180806D01D_T1031_L2SG_SIPRK_0100.h5	H5T_C_S1	
393	Processing_attributes														Input File Name 296	GC1SG1_20180806D01D_T1032_L2SG_SIPRK_0100.h5	H5T_C_S1	
394	Processing_attributes														Input File Name 297	GC1SG1_20180806D01D_T1033_L2SG_SIPRK_0100.h5	H5T_C_S1	
395	Processing_attributes														Input File Name 298	GC1SG1_20180806D01D_T1034_L2SG_SIPRK_0100.h5	H5T_C_S1	
396	Processing_attributes														Input File Name 299	GC1SG1_20180806D01D_T1101_L2SG_SIPRK_0100.h5	H5T_C_S1	
397	Processing_attributes														Input File Name 300	GC1SG1_20180806D01D_T1102_L2SG_SIPRK_0100.h5	H5T_C_S1	
398	Processing_attributes														Input File Name 301	GC1SG1_20180806D01D_T1103_L2SG_SIPRK_0100.h5	H5T_C_S1	
399	Processing_attributes														Input File Name 302	GC1SG1_20180806D01D_T1104_L2SG_SIPRK_0100.h5	H5T_C_S1	
400	Processing_attributes														Input File Name 303	GC1SG1_20180806D01D_T1105_L2SG_SIPRK_0100.h5	H5T_C_S1	
401	Processing_attributes														Input File Name 304	GC1SG1_20180806D01D_T1106_L2SG_SIPRK_0100.h5	H5T_C_S1	
402	Processing_attributes														Input File Name 305	GC1SG1_20180806D01D_T1107_L2SG_SIPRK_0100.h5	H5T_C_S1	
403	Processing_attributes														Input File Name 306	GC1SG1_20180806D01D_T1108_L2SG_SIPRK_0100.h5	H5T_C_S1	
404	Processing_attributes														Input File Name 307	GC1SG1_20180806D01D_T1109_L2SG_SIPRK_0100.h5	H5T_C_S1	
405	Processing_attributes														Input File Name 308	GC1SG1_20180806D01D_T1110_L2SG_SIPRK_0100.h5	H5T_C_S1	
406	Processing_attributes														Input File Name 309	GC1SG1_20180806D01D_T1111_L2SG_SIPRK_0100.h5	H5T_C_S1	
407	Processing_attributes														Input File Name 310	GC1SG1_20180806D01D_T1112_L2SG_SIPRK_0100.h5	H5T_C_S1	
408	Processing_attributes														Input File Name 311	GC1SG1_20180806D01D_T1113_L2SG_SIPRK_0100.h5	H5T_C_S1	
409	Processing_attributes														Input File Name 312	GC1SG1_20180806D01D_T1114_L2SG_SIPRK_0100.h5	H5T_C_S1	
410	Processing_attributes														Input File Name 313	GC1SG1_20180806D01D_T1115_L2SG_SIPRK_0100.h5	H5T_C_S1	
411	Processing_attributes														Input File Name 314	GC1SG1_20180806D01D_T1116_L2SG_SIPRK_0100.h5	H5T_C_S1	
412	Processing_attributes														Input File Name 315	GC1SG1_20180806D01D_T1118_L2SG_SIPRK_0100.h5	H5T_C_S1	
413	Processing_attributes														Input File Name 316	GC1SG1_20180806D01D_T1119_L2SG_SIPRK_0100.h5	H5T_C_S1	
414	Processing_attributes														Input File Name 317	GC1SG1_20180806D01D_T1120_L2SG_SIPRK_0100.h5	H5T_C_S1	
415	Processing_attributes														Input File Name 318	GC1SG1_20180806D01D_T1121_L2SG_SIPRK_0100.h5	H5T_C_S1	
416	Processing_attributes														Input File Name 319	GC1SG1_20180806D01D_T1122_L2SG_SIPRK_0100.h5	H5T_C_S1	
417	Processing_attributes														Input File Name 320	GC1SG1_20180806D01D_T1123_L2SG_SIPRK_0100.h5	H5T_C_S1	
418	Processing_attributes														Input File Name 321	GC1SG1_20180806D01D_T1124_L2SG_SIPRK_0100.h5	H5T_C_S1	
419	Processing_attributes														Input File Name 322	GC1SG1_20180806D01D_T1125_L2SG_SIPRK_0100.h5	H5T_C_S1	
420	Processing_attributes														Input File Name 323	GC1SG1_20180806D01D_T1126_L2SG_SIPRK_0100.h5	H5T_C_S1	
421	Processing_attributes														Input File Name 324	GC1SG1_20180806D01D_T1127_L2SG_SIPRK_0100.h5	H5T_C_S1	
422	Processing_attributes														Input File Name 325	GC1SG1_20180806D01D_T1128_L2SG_SIPRK_0100.h5	H5T_C_S1	
423	Processing_attributes														Input File Name 326	GC1SG1_20180806D01D_T1129_L2SG_SIPRK_0100.h5	H5T_C_S1	
424	Processing_attributes														Input File Name 327	GC1SG1_20180806D01D_T1130_L2SG_SIPRK_0100.h5	H5T_C_S1	
425	Processing_attributes														Input File Name 328	GC1SG1_20180806D01D_T1131_L2SG_SIPRK_0100.h5	H5T_C_S1	
426	Processing_attributes														Input File Name 329	GC1SG1_20180806D01D_T1132_L2SG_SIPRK_0100.h5	H5T_C_S1	
427	Processing_attributes														Input File Name 330	GC1SG1_20180806D01D_T1133_L2SG_SIPRK_0100.h5	H5T_C_S1	
428	Processing_attributes														Input File Name 331	GC1SG1_20180806D01D_T1134_L2SG_SIPRK_0100.h5	H5T_C_S1	
429	Processing_attributes														Input File Name 332	GC1SG1_20180806D01D_T1202_L2SG_SIPRK_0100.h5	H5T_C_S1	
430	Processing_attributes														Input File Name 333	GC1SG1_20180806D01D_T1203_L2SG_SIPRK_0100.h5	H5T_C_S1	
431	Processing_attributes														Input File Name 334	GC1SG1_20180806D01D_T1204_L2SG_SIPRK_0100.h5	H5T_C_S1	
432	Processing_attributes														Input File Name 335	GC1SG1_20180806D01D_T1205_L2SG_SIPRK_0100.h5	H5T_C_S1	
433	Processing_attributes														Input File Name 336	GC1SG1_20180806D01D_T1206_L2SG_SIPRK_0100.h5	H5T_C_S1	
434	Processing_attributes														Input File Name 337	GC1SG1_20180806D01D_T1207_L2SG_SIPRK_0100.h5	H5T_C_S1	
435	Processing_attributes														Input File Name 338	GC1SG1_20180806D01D_T1208_L2SG_SIPRK_0100.h5	H5T_C_S1	
436	Processing_attributes														Input File Name 339	GC1SG1_20180806D01D_T1209_L2SG_SIPRK_0100.h5	H5T_C_S1	
437	Processing_attributes														Input File Name 340	GC1SG1_20180806D01D_T1210_L2SG_SIPRK_0100.h5	H5T_C_S1	
438	Processing_attributes														Input File Name 341	GC1SG1_20180806D01D_T1211_L2SG_SIPRK_0100.h5	H5T_C_S1	
439	Processing_attributes														Input File Name 342	GC1SG1_20180806D01D_T1212_L2SG_SIPRK_0100.h5	H5T_C_S1	
440	Processing_attributes														Input File Name 343	GC1SG1_20180806D01D_T1213_L2SG_SIPRK_0100.h5	H5T_C_S1	
441	Processing_attributes														Input File Name 344	GC1SG1_20180806D01D_T1214_L2SG_SIPRK_0100.h5	H5T_C_S1	
442	Processing_attributes														Input File Name 345	GC1SG1_20180806D01D_T1215_L2SG_SIPRK_0100.h5	H5T_C_S1	
443	Processing_attributes														Input File Name 346	GC1SG1_20180806D01D_T1216_L2SG_SIPRK_0100.h5	H5T_C_S1	
444	Processing_attributes														Input File Name 347	GC1SG1_20180806D01D_T1217_L2SG_SIPRK_0100.h5	H5T_C_S1	
445	Processing_attributes														Input File Name 348	GC1SG1_20180806D01D_T1218_L2SG_SIPRK_0100.h5	H5T_C_S1	
446	Processing_attributes														Input File Name 349	GC1SG1_20180806D01D_T1219_L2SG_SIPRK_0100.h5	H5T_C_S1	
447	Processing_attributes														Input File Name 350	GC1SG1_20180806D01D_T1220_L2SG_SIPRK_0100.h5	H5T_C_S1	
448	Processing_attributes														Input File Name 351	GC1SG1_20180806D01D_T1221_L2SG_SIPRK_0100.h5	H5T_C_S1	
449	Processing_attributes														Input File Name 352	GC1SG1_20180806D01D_T1222_L2SG_SIPRK_0100.h5	H5T_C_S1	
450	Processing_attributes														Input File Name 353	GC1SG1_20180806D01D_T1223_L2SG_SIPRK_0100.h5	H5T_C_S1	
451	Processing_attributes														Input File Name 354	GC1SG1_20180806D01D_T1224_L2SG_SIPRK_0100.h5	H5T_C_S1	
452	Processing_attributes														Input File Name 355	GC1SG1_20180806D01D_T1225_L2SG_SIPRK_0100.h5	H5T_C_S1	
453	Processing_attributes														Input File Name 356	GC1SG1_20180806D01D_T1226_L2SG_SIPRK_0100.h5	H5T_C_S1	
454	Processing_attributes														Input File Name 357	GC1SG1_20180806D01D_T1227_L2SG_SIPRK_0100.h5	H5T_C_S1	
455	Processing_attributes														Input File Name 358	GC1SG1_20180806D01D_T1228_L2SG_SIPRK_0100.h5	H5T_C_S1	
456	Processing_attributes														Input File Name 359	GC1SG1_20180806D01D_T1229_L2SG_SIPRK_0100.h5	H5T_C_S1	
457	Processing_attributes														Input File Name 360	GC1SG1_20180806D01D_T1230_L2SG_SIPRK_0100.h5	H5T_C_S1	
458	Processing_attributes														Input File Name 361	GC1SG1_20180806D01D_T1231_L2SG_SIPRK_0100.h5	H5T_C_S1	
459	Processing_attributes														Input File Name 362	GC1SG1_20180806D01D_T1232_L2SG_SIPRK_0100.h5	H5T_C_S1	
460	Processing_attributes														Input File Name 363	GC1SG1_20180806D01D_T1233_L2SG_SIPRK_0100.h5	H5T_C_S1	
461	Processing_attributes														Input File Name 364	GC1SG1_20180806D01D_T1304_L2SG_SIPRK_0100.h5	H5T_C_S1	
462	Processing_attributes														Input File Name 365	GC1SG1_20180806D01D_T1305_L2SG_SIPRK_0100.h5	H5T_C_S1	
463	Processing_attributes														Input File Name 366	GC1SG1_20180806D01D_T1306_L2SG_SIPRK_0100.h5	H5T_C_S1	
464	Processing_attributes														Input File Name 367	GC1SG1_20180806D01D_T1307_L2SG_SIPRK_0100.h5	H5T_C_S1	
465	Processing_attributes														Input File Name 368	GC1SG1_20180806D01D_T1308_L2SG_SIPRK_0100.h5	H5T_C_S1	
466	Processing_attributes														Input File Name 369	GC1SG1_20180806D01D_T1309_L2SG_SIPRK_0100.h5	H5T_C_S1	
467	Processing_attributes														Input File Name 370	GC1SG1_20180806D01D_T1310_L2SG_SIPRK_0100.h5	H5T_C_S1	
468	Processing_attributes														Input File Name 371	GC1SG1_20180806D01D_T1311_L2SG_SIPRK_0100.h5	H5T_C_S1	
469	Processing_attributes														Input File Name 372	GC1SG1_20180806D01D_T1312_L2SG_SIPRK_0100.h5	H5T_C_S1	
470	Processing_attributes														Input File Name 373	GC1SG1_20180806D01D_T1313_L2SG_SIPRK_0100.h5	H5T_C_S1	
471	Processing_attributes														Input File Name 374	GC1SG1_20180806D01D_T1314_L2SG_SIPRK_0100.h5	H5T_C_S1	
472	Processing_attributes														Input File Name 375	GC1SG1_20180806D01D_T1315_L2SG_SIPRK_0100.h5	H5T_C_S1	
473	Processing_attributes														Input File Name 376	GC1SG1_20180806D01D_T1316_L2SG_SIPRK_0100.h5	H5T_C_S1	
474	Processing_attributes														Input File Name 377	GC1SG1_20180806D01D_T1317_L2SG_SIPRK_0100.h5	H5T_C_S1	
475	Processing_attributes														Input File Name 378	GC1SG1_20180806D01D_T1318_L2SG_SIPRK_0100.h5	H5T_C_S1	
476	Processing_attributes														Input File Name 379	GC1SG1_20180806D01D_T1319_L2SG_SIPRK_0100.h5	H5T_C_S1	
477	Processing_attributes														Input File Name 380	GC1SG1_20180806D01D_T1320_L2SG_SIPRK_0100.h5	H5T_C_S1	
478	Processing_attributes														Input File Name 381	GC1SG1_20180806D01D_T1321_L2SG_SIPRK_0100.h5	H5T_C_S1	
479	Processing_attributes														Input File Name 382	GC1SG1_20180806D01D_T1322_L2SG_SIPRK_0100.h5	H5T_C_S1	
480	Processing_attributes														Input File Name 383	GC1SG1_20180806D01D_T1323_L2SG_SIPRK_0100.h5	H5T_C_S1	
481	Processing_attributes														Input File Name 384	GC1SG1_20180806D01D_T1324_L2SG_SIPRK_0100.h5	H5T_C_S1	
482	Processing_attributes														Input File Name 385	GC1SG1_20180806D01D_T1325_L2SG_SIPRK_0100.h5	H5T_C_S1	

No.	Group	Dataset	Dataset Description	Type	1Dim	2Dim	3Dim	4Dim	Compress	Compress Lv.	Chunk1Dim	Chunk2Dim	Chunk3Dim	Chunk4Dim	Attribute	Attribute Value	Attribute type	Attribute Note
483	Processing_attributes														Input File Name 386	GC1SG1_20180806D01D_T1326_L2SG_SIPRK_0100.h5	H5T_C_S1	
484	Processing_attributes														Input File Name 387	GC1SG1_20180806D01D_T1327_L2SG_SIPRK_0100.h5	H5T_C_S1	
485	Processing_attributes														Input File Name 388	GC1SG1_20180806D01D_T1328_L2SG_SIPRK_0100.h5	H5T_C_S1	
486	Processing_attributes														Input File Name 389	GC1SG1_20180806D01D_T1329_L2SG_SIPRK_0100.h5	H5T_C_S1	
487	Processing_attributes														Input File Name 390	GC1SG1_20180806D01D_T1330_L2SG_SIPRK_0100.h5	H5T_C_S1	
488	Processing_attributes														Input File Name 391	GC1SG1_20180806D01D_T1331_L2SG_SIPRK_0100.h5	H5T_C_S1	
489	Processing_attributes														Input File Name 392	GC1SG1_20180806D01D_T1406_L2SG_SIPRK_0100.h5	H5T_C_S1	
490	Processing_attributes														Input File Name 393	GC1SG1_20180806D01D_T1407_L2SG_SIPRK_0100.h5	H5T_C_S1	
491	Processing_attributes														Input File Name 394	GC1SG1_20180806D01D_T1408_L2SG_SIPRK_0100.h5	H5T_C_S1	
492	Processing_attributes														Input File Name 395	GC1SG1_20180806D01D_T1409_L2SG_SIPRK_0100.h5	H5T_C_S1	
493	Processing_attributes														Input File Name 396	GC1SG1_20180806D01D_T1410_L2SG_SIPRK_0100.h5	H5T_C_S1	
494	Processing_attributes														Input File Name 397	GC1SG1_20180806D01D_T1411_L2SG_SIPRK_0100.h5	H5T_C_S1	
495	Processing_attributes														Input File Name 398	GC1SG1_20180806D01D_T1412_L2SG_SIPRK_0100.h5	H5T_C_S1	
496	Processing_attributes														Input File Name 399	GC1SG1_20180806D01D_T1413_L2SG_SIPRK_0100.h5	H5T_C_S1	
497	Processing_attributes														Input File Name 400	GC1SG1_20180806D01D_T1414_L2SG_SIPRK_0100.h5	H5T_C_S1	
498	Processing_attributes														Input File Name 401	GC1SG1_20180806D01D_T1415_L2SG_SIPRK_0100.h5	H5T_C_S1	
499	Processing_attributes														Input File Name 402	GC1SG1_20180806D01D_T1416_L2SG_SIPRK_0100.h5	H5T_C_S1	
500	Processing_attributes														Input File Name 403	GC1SG1_20180806D01D_T1417_L2SG_SIPRK_0100.h5	H5T_C_S1	
501	Processing_attributes														Input File Name 404	GC1SG1_20180806D01D_T1418_L2SG_SIPRK_0100.h5	H5T_C_S1	
502	Processing_attributes														Input File Name 405	GC1SG1_20180806D01D_T1419_L2SG_SIPRK_0100.h5	H5T_C_S1	
503	Processing_attributes														Input File Name 406	GC1SG1_20180806D01D_T1420_L2SG_SIPRK_0100.h5	H5T_C_S1	
504	Processing_attributes														Input File Name 407	GC1SG1_20180806D01D_T1421_L2SG_SIPRK_0100.h5	H5T_C_S1	
505	Processing_attributes														Input File Name 408	GC1SG1_20180806D01D_T1422_L2SG_SIPRK_0100.h5	H5T_C_S1	
506	Processing_attributes														Input File Name 409	GC1SG1_20180806D01D_T1423_L2SG_SIPRK_0100.h5	H5T_C_S1	
507	Processing_attributes														Input File Name 410	GC1SG1_20180806D01D_T1424_L2SG_SIPRK_0100.h5	H5T_C_S1	
508	Processing_attributes														Input File Name 411	GC1SG1_20180806D01D_T1425_L2SG_SIPRK_0100.h5	H5T_C_S1	
509	Processing_attributes														Input File Name 412	GC1SG1_20180806D01D_T1426_L2SG_SIPRK_0100.h5	H5T_C_S1	
510	Processing_attributes														Input File Name 413	GC1SG1_20180806D01D_T1427_L2SG_SIPRK_0100.h5	H5T_C_S1	
511	Processing_attributes														Input File Name 414	GC1SG1_20180806D01D_T1428_L2SG_SIPRK_0100.h5	H5T_C_S1	
512	Processing_attributes														Input File Name 415	GC1SG1_20180806D01D_T1429_L2SG_SIPRK_0100.h5	H5T_C_S1	
513	Processing_attributes														Input File Name 416	GC1SG1_20180806D01D_T1509_L2SG_SIPRK_0100.h5	H5T_C_S1	
514	Processing_attributes														Input File Name 417	GC1SG1_20180806D01D_T1510_L2SG_SIPRK_0100.h5	H5T_C_S1	
515	Processing_attributes														Input File Name 418	GC1SG1_20180806D01D_T1511_L2SG_SIPRK_0100.h5	H5T_C_S1	
516	Processing_attributes														Input File Name 419	GC1SG1_20180806D01D_T1512_L2SG_SIPRK_0100.h5	H5T_C_S1	
517	Processing_attributes														Input File Name 420	GC1SG1_20180806D01D_T1513_L2SG_SIPRK_0100.h5	H5T_C_S1	
518	Processing_attributes														Input File Name 421	GC1SG1_20180806D01D_T1514_L2SG_SIPRK_0100.h5	H5T_C_S1	
519	Processing_attributes														Input File Name 422	GC1SG1_20180806D01D_T1515_L2SG_SIPRK_0100.h5	H5T_C_S1	
520	Processing_attributes														Input File Name 423	GC1SG1_20180806D01D_T1516_L2SG_SIPRK_0100.h5	H5T_C_S1	
521	Processing_attributes														Input File Name 424	GC1SG1_20180806D01D_T1517_L2SG_SIPRK_0100.h5	H5T_C_S1	
522	Processing_attributes														Input File Name 425	GC1SG1_20180806D01D_T1518_L2SG_SIPRK_0100.h5	H5T_C_S1	
523	Processing_attributes														Input File Name 426	GC1SG1_20180806D01D_T1519_L2SG_SIPRK_0100.h5	H5T_C_S1	
524	Processing_attributes														Input File Name 427	GC1SG1_20180806D01D_T1520_L2SG_SIPRK_0100.h5	H5T_C_S1	
525	Processing_attributes														Input File Name 428	GC1SG1_20180806D01D_T1521_L2SG_SIPRK_0100.h5	H5T_C_S1	
526	Processing_attributes														Input File Name 429	GC1SG1_20180806D01D_T1522_L2SG_SIPRK_0100.h5	H5T_C_S1	
527	Processing_attributes														Input File Name 430	GC1SG1_20180806D01D_T1523_L2SG_SIPRK_0100.h5	H5T_C_S1	
528	Processing_attributes														Input File Name 431	GC1SG1_20180806D01D_T1524_L2SG_SIPRK_0100.h5	H5T_C_S1	
529	Processing_attributes														Input File Name 432	GC1SG1_20180806D01D_T1525_L2SG_SIPRK_0100.h5	H5T_C_S1	
530	Processing_attributes														Input File Name 433	GC1SG1_20180806D01D_T1526_L2SG_SIPRK_0100.h5	H5T_C_S1	
531	Processing_attributes														Input File Name 434	GC1SG1_20180806D01D_T1611_L2SG_SIPRK_0100.h5	H5T_C_S1	
532	Processing_attributes														Input File Name 435	GC1SG1_20180806D01D_T1612_L2SG_SIPRK_0100.h5	H5T_C_S1	
533	Processing_attributes														Input File Name 436	GC1SG1_20180806D01D_T1613_L2SG_SIPRK_0100.h5	H5T_C_S1	
534	Processing_attributes														Input File Name 437	GC1SG1_20180806D01D_T1614_L2SG_SIPRK_0100.h5	H5T_C_S1	
535	Processing_attributes														Input File Name 438	GC1SG1_20180806D01D_T1615_L2SG_SIPRK_0100.h5	H5T_C_S1	
536	Processing_attributes														Input File Name 439	GC1SG1_20180806D01D_T1616_L2SG_SIPRK_0100.h5	H5T_C_S1	
537	Processing_attributes														Input File Name 440	GC1SG1_20180806D01D_T1617_L2SG_SIPRK_0100.h5	H5T_C_S1	
538	Processing_attributes														Input File Name 441	GC1SG1_20180806D01D_T1618_L2SG_SIPRK_0100.h5	H5T_C_S1	
539	Processing_attributes														Input File Name 442	GC1SG1_20180806D01D_T1619_L2SG_SIPRK_0100.h5	H5T_C_S1	
540	Processing_attributes														Input File Name 443	GC1SG1_20180806D01D_T1620_L2SG_SIPRK_0100.h5	H5T_C_S1	
541	Processing_attributes														Input File Name 444	GC1SG1_20180806D01D_T1621_L2SG_SIPRK_0100.h5	H5T_C_S1	
542	Processing_attributes														Input File Name 445	GC1SG1_20180806D01D_T1622_L2SG_SIPRK_0100.h5	H5T_C_S1	
543	Processing_attributes														Input File Name 446	GC1SG1_20180806D01D_T1623_L2SG_SIPRK_0100.h5	H5T_C_S1	
544	Processing_attributes														Input File Name 447	GC1SG1_20180806D01D_T1624_L2SG_SIPRK_0100.h5	H5T_C_S1	
545	Processing_attributes														Input File Name 448	GC1SG1_20180806D01D_T1714_L2SG_SIPRK_0100.h5	H5T_C_S1	
546	Processing_attributes														Input File Name 449	GC1SG1_20180806D01D_T1715_L2SG_SIPRK_0100.h5	H5T_C_S1	
547	Processing_attributes														Input File Name 450	GC1SG1_20180806D01D_T1716_L2SG_SIPRK_0100.h5	H5T_C_S1	
548	Processing_attributes														Input File Name 451	GC1SG1_20180806D01D_T1717_L2SG_SIPRK_0100.h5	H5T_C_S1	
549	Processing_attributes														Input File Name 452	GC1SG1_20180806D01D_T1718_L2SG_SIPRK_0100.h5	H5T_C_S1	
550	Processing_attributes														Input File Name 453	GC1SG1_20180806D01D_T1719_L2SG_SIPRK_0100.h5	H5T_C_S1	
551	Processing_attributes														Input File Name 454	GC1SG1_20180806D01D_T1720_L2SG_SIPRK_0100.h5	H5T_C_S1	
552	Processing_attributes														Input File Name 455	GC1SG1_20180806D01D_T1721_L2SG_SIPRK_0100.h5	H5T_C_S1	

No.	Group	Dataset	Dataset Description	Type	1Dim	2Dim	3Dim	4Dim	Compress	Compress Lv.	Chunk1Dim	Chunk2Dim	Chunk3Dim	Chunk4Dim	Attribute	Attribute Value	Attribute type	Attribute Note
1	Geometry_data														Grid_interval	0.0416667	H5T_IEEE_F32LE	
2	Geometry_data														Grid_interval_unit	deg	H5T_C_S1	
3	Geometry_data														Image_projection	Non-map projected one dimensional array. Bin height is 1/[Grid_interval] deg. and bin width depends on its latitude (1/[Grid_interval]/cos(lat.) deg.). The area of each bin is equal. The bin is started from -180 deg. longitude to eastbound and from -90 deg. latitude (south) to 90 deg. (north).	H5T_C_S1	
4	Geometry_data														Number_of_bins	23761676	H5T_STD_I32LE	
5	Geometry_data														Lower_left_latitude	-90.0	H5T_IEEE_F32LE	
6	Geometry_data														Lower_left_longitude	-180.0	H5T_IEEE_F32LE	
7	Geometry_data														Lower_right_latitude	-90.0	H5T_IEEE_F32LE	
8	Geometry_data														Lower_right_longitude	180.0	H5T_IEEE_F32LE	
9	Geometry_data														Upper_left_latitude	90.0	H5T_IEEE_F32LE	
10	Geometry_data														Upper_left_longitude	-180.0	H5T_IEEE_F32LE	
11	Geometry_data														Upper_right_latitude	90.0	H5T_IEEE_F32LE	
12	Geometry_data														Upper_right_longitude	180.0	H5T_IEEE_F32LE	
13	Global_attributes														Algorithm_depelopper	Japan Aerospace Exploration Agency (JAXA)	H5T_C_S1	
14	Global_attributes														Dataset_description	Level-3 daily spatial binning file of SST	H5T_C_S1	
15	Global_attributes														Product_file_name	GC1SG1_20180806D01D_X0000_3BSG_SST_F_0100.h5	H5T_C_S1	
16	Global_attributes														Product_level	Level-3	H5T_C_S1	
17	Global_attributes														Product_name	Level-3 spatial binned parameters	H5T_C_S1	
18	Global_attributes														Product_version	0100	H5T_C_S1	
19	Global_attributes														Satellite	Global Change Observation Mission - Climate (GCOM-C)	H5T_C_S1	
20	Global_attributes														Sensor	Second-generation Global Imager (SGLI)	H5T_C_S1	
21	Global_attributes														Algorithm_version	1.00	H5T_C_S1	
22	Global_attributes														Parameter_version	001.00	H5T_C_S1	
23	Global_attributes														Image_start_time	20180806 00:00:24.300	H5T_C_S1	
24	Global_attributes														Image_end_time	20180806 21:58:23.216	H5T_C_S1	
25	Image_data														Grid_interval	0.0416667	H5T_IEEE_F32LE	
26	Image_data														Grid_interval_unit	deg	H5T_C_S1	
27	Image_data														Image_projection	Non-map projected one dimensional array. Bin height is 1/[Grid_interval] deg. and bin width depends on its latitude (1/[Grid_interval]/cos(lat.) deg.). The area of each bin is equal. The bin is started from -180 deg. longitude to eastbound and from -90 deg. latitude (south) to 90 deg. (north).	H5T_C_S1	
28	Image_data														Number_of_bins	23761676	H5T_STD_I32LE	
29	Image_data														Lower_left_latitude	-90.0	H5T_IEEE_F32LE	
30	Image_data														Lower_left_longitude	-180.0	H5T_IEEE_F32LE	
31	Image_data														Lower_right_latitude	-90.0	H5T_IEEE_F32LE	
32	Image_data														Lower_right_longitude	180.0	H5T_IEEE_F32LE	
33	Image_data														Upper_left_latitude	90.0	H5T_IEEE_F32LE	
34	Image_data														Upper_left_longitude	-180.0	H5T_IEEE_F32LE	
35	Image_data														Upper_right_latitude	90.0	H5T_IEEE_F32LE	
36	Image_data														Upper_right_longitude	180.0	H5T_IEEE_F32LE	
37	Image_data	SST_AVE		H5T_STD_U16LE	23761676				gzip	4	23761676				Error_DN	65535	H5T_STD_U16LE	
38	Image_data	SST_AVE		H5T_STD_U16LE	23761676				gzip	4	23761676				Data_description	Average of SST parameter (spatial statistics)	H5T_C_S1	
39	Image_data	SST_AVE		H5T_STD_U16LE	23761676				gzip	4	23761676				Maximum_valid_DN	65531	H5T_STD_U16LE	
40	Image_data	SST_AVE		H5T_STD_U16LE	23761676				gzip	4	23761676				Minimum_valid_DN	0	H5T_STD_U16LE	
41	Image_data	SST_AVE		H5T_STD_U16LE	23761676				gzip	4	23761676				Offset	-10.0	H5T_IEEE_F32LE	
42	Image_data	SST_AVE		H5T_STD_U16LE	23761676				gzip	4	23761676				Slope	0.0012	H5T_IEEE_F32LE	
43	Image_data	SST_AVE		H5T_STD_U16LE	23761676				gzip	4	23761676				Unit	degree	H5T_C_S1	
44	Image_data	SST_Date		H5T_STD_U8LE	23761676				gzip	4	23761676				Data_description	Date information employed in the statistics. (Always 1 for this 3BSG-daily product)	H5T_C_S1	
45	Image_data	SST_Date		H5T_STD_U8LE	23761676				gzip	4	23761676				Error_DN	255	H5T_STD_U8LE	
46	Image_data	SST_Date		H5T_STD_U8LE	23761676				gzip	4	23761676				Maximum_valid_DN	254	H5T_STD_U16LE	
47	Image_data	SST_Date		H5T_STD_U8LE	23761676				gzip	4	23761676				Minimum_valid_DN	0	H5T_STD_U16LE	
48	Image_data	SST_Date		H5T_STD_U8LE	23761676				gzip	4	23761676				Offset	0.0	H5T_IEEE_F32LE	
49	Image_data	SST_Date		H5T_STD_U8LE	23761676				gzip	4	23761676				Slope	1.0	H5T_IEEE_F32LE	
50	Image_data	SST_Date		H5T_STD_U8LE	23761676				gzip	4	23761676				Unit	day	H5T_C_S1	
51	Image_data	SST_MAX		H5T_STD_U16LE	23761676				gzip	4	23761676				Data_description	Maximum of SST parameter (spatial statistics)	H5T_C_S1	
52	Image_data	SST_MAX		H5T_STD_U16LE	23761676				gzip	4	23761676				Error_DN	65535	H5T_STD_U16LE	
53	Image_data	SST_MAX		H5T_STD_U16LE	23761676				gzip	4	23761676				Maximum_valid_DN	65531	H5T_STD_U16LE	
54	Image_data	SST_MAX		H5T_STD_U16LE	23761676				gzip	4	23761676				Minimum_valid_DN	0	H5T_STD_U16LE	
55	Image_data	SST_MAX		H5T_STD_U16LE	23761676				gzip	4	23761676				Offset	-10.0	H5T_IEEE_F32LE	
56	Image_data	SST_MAX		H5T_STD_U16LE	23761676				gzip	4	23761676				Slope	0.0012	H5T_IEEE_F32LE	
57	Image_data	SST_MAX		H5T_STD_U16LE	23761676				gzip	4	23761676				Unit	degree	H5T_C_S1	
58	Image_data	SST_MIN		H5T_STD_U16LE	23761676				gzip	4	23761676				Data_description	Minimum of SST parameter (spatial statistics)	H5T_C_S1	
59	Image_data	SST_MIN		H5T_STD_U16LE	23761676				gzip	4	23761676				Error_DN	65535	H5T_STD_U16LE	
60	Image_data	SST_MIN		H5T_STD_U16LE	23761676				gzip	4	23761676				Maximum_valid_DN	65531	H5T_STD_U16LE	
61	Image_data	SST_MIN		H5T_STD_U16LE	23761676				gzip	4	23761676				Minimum_valid_DN	0	H5T_STD_U16LE	
62	Image_data	SST_MIN		H5T_STD_U16LE	23761676				gzip	4	23761676				Offset	-10.0	H5T_IEEE_F32LE	
63	Image_data	SST_MIN		H5T_STD_U16LE	23761676				gzip	4	23761676				Slope	0.0012	H5T_IEEE_F32LE	
64	Image_data	SST_MIN		H5T_STD_U16LE	23761676				gzip	4	23761676				Unit	degree	H5T_C_S1	
65	Image_data	SST_Ninput		H5T_STD_U16LE	23761676				gzip	4	23761676				Data_description	The number of input data	H5T_C_S1	
66	Image_data	SST_Ninput		H5T_STD_U16LE	23761676				gzip	4	23761676				Error_DN	65535	H5T_STD_U16LE	
67	Image_data	SST_Ninput		H5T_STD_U16LE	23761676				gzip	4	23761676				Maximum_valid_DN	22	H5T_STD_U16LE	
68	Image_data	SST_Ninput		H5T_STD_U16LE	23761676				gzip	4	23761676				Minimum_valid_DN	0	H5T_STD_U16LE	
69	Image_data	SST_Ninput		H5T_STD_U16LE	23761676				gzip	4	23761676				Offset	0.0	H5T_IEEE_F32LE	
70	Image_data	SST_Ninput		H5T_STD_U16LE	23761676				gzip	4	23761676				Slope	1.0	H5T_IEEE_F32LE	
71	Image_data	SST_Ninput		H5T_STD_U16LE	23761676				gzip	4	23761676				Unit	NA	H5T_C_S1	
72	Image_data	SST_Nused		H5T_STD_U16LE	23761676				gzip	4	23761676				Data_description	The number of data used in the statistics	H5T_C_S1	
73	Image_data	SST_Nused		H5T_STD_U16LE	23761676				gzip	4	23761676				Error_DN	65535	H5T_STD_U16LE	
74	Image_data	SST_Nused		H5T_STD_U16LE	23761676				gzip	4	23761676				Maximum_valid_DN	22	H5T_STD_U16LE	
75	Image_data	SST_Nused		H5T_STD_U16LE	23761676				gzip	4	23761676				Minimum_valid_DN	0	H5T_STD_U16LE	
76	Image_data	SST_Nused		H5T_STD_U16LE	23761676				gzip	4	23761676				Offset	0.0	H5T_IEEE_F32LE	
77	Image_data	SST_Nused		H5T_STD_U16LE	23761676				gzip	4	23761676				Slope	1.0	H5T_IEEE_F32LE	
78	Image_data	SST_Nused		H5T_STD_U16LE	23761676				gzip	4	23761676				Unit	NA	H5T_C_S1	
79	Image_data	SST_QA_flag		H5T_STD_U8LE	23761676				gzip	4	23761676				Error_DN	255	H5T_STD_U8LE	
80	Image_data	SST_QA_flag		H5T_STD_U8LE	23761676				gzip	4	23761676				Data_description	QA information flag ([bit field 1-0]: water(land frac.=0%)=00, mostly water(0<land frac.<50%)=01, mostly coastal(50<land frac.<100%)=10, land(land frac=100%)=11. If no input data available, all bit fields are set to 1 (i.e., flag value = 255). If pixel value in l2 data is Error_DN, flag value = 254)	H5T_C_S1	
81	Image_data	SST_QA_flag		H5T_STD_U8LE	23761676				gzip	4	23761676				Maximum_valid_DN	253	H5T_STD_U16LE	
82	Image_data	SST_QA_flag		H5T_STD_U8LE	23761676				gzip	4	23761676				Minimum_valid_DN	0	H5T_STD_U16LE	
83	Image_data	SST_QA_flag		H5T_STD_U8LE	23761676				gzip	4	23761676				Offset	0.0	H5T_IEEE_F32LE	
84	Image_data	SST_QA_flag		H5T_STD_U8LE	23761676				gzip	4	23761676				Slope	1.0	H5T_IEEE_F32LE	
85	Image_data	SST_QA_flag		H5T_STD_U8LE	23761676				gzip	4	23761676				Unit	NA	H5T_C_S1	
86	Image_data	SST_RMS		H5T_STD_U16LE	23761676				gzip	4	23761676				Data_description	Root Mean Square of SST parameter (spatial statistics)	H5T_C_S1	
87	Image_data	SST_RMS		H5T_STD_U16LE	23761676				gzip	4	23761676				Error_DN	65535	H5T_STD_U16LE	
88	Image_data	SST_RMS		H5T_STD_U16LE	23761676				gzip	4	23761676				Maximum_valid_DN	65531	H5T_STD_U16LE	
89	Image_data	SST_RMS		H5T_STD_U16LE	23761676				gzip	4	23761676				Minimum_valid_DN	0	H5T_STD_U16LE	
90	Image_data	SST_RMS		H5T_STD_U16LE	23761676				gzip	4	23761676				Offset	-10.0	H5T_IEEE_F32LE	
91	Image_data	SST_RMS		H5T_STD_U16LE	23761676				gzip	4	23761676				Slope	0.0012	H5T_IEEE_F32LE	
92	Image_data	SST_RMS		H5T_STD_U16LE	23761676				gzip	4	23761676				Unit	degree	H5T_C_S1	
93	Processing_attributes														Contact_point	JAXA/Earth Observation Research Center (EORC)	H5T_C_S1	
94	Processing_attributes														Processing_UT	20180807 23:55:46	H5T_C_S1	
95	Processing_attributes														Processing_organization	JAXA/GCOM-C science project	H5T_C_S1	
96	Processing_attributes														Processing_result	Fair	H5T_C_S1	
97	Processing_attributes														Input_files		H5T_C_S1	
98	Processing_attributes														Input File Name 001	GC1SG1_201808060000P01017_L2SG_SSTNK_0100.h5	H5T_C_S1	
99	Processing_attributes														Input File Name 002	GC1SG1_201808060001L01018_L2SG_SSTNK_0100.h5	H5T_C_S1	
100	Processing_attributes														Input File Name 003	GC1SG1_201808060003B01018_L2SG_SSTNK_0100.h5	H5T_C_S1	
101	Processing_attributes														Input File Name 004	GC1SG1_201808060004T01018_L2SG_SSTNK_0100.h5	H5T_C_S1	
102	Processing_attributes														Input File Name 005	GC1SG1_201808060141N04417_L2SG_SSTNK_0100.h5	H5T_C_S1	
103	Processing_attributes														Input File Name 006	GC1SG1_201808060142K04418_L2SG_SSTNK_0100.h5	H5T_C_S1	
104	Processing_attributes														Input File Name 007	GC1SG1_201808060145S04418_L2SG_SSTNK_0100.h5	H5T_C_S1	
105	Processing_attributes														Input File Name 008	GC1SG1_201808060322M07817_L2SG_SSTNK_0100.h5	H5T_C_S1	
106	Processing_attributes														Input File Name 009	GC1SG1_201808060323J07818_L2SG_SSTNK_0100.h5	H5T_C_S1	
107	Processing_attributes														Input File Name 010	GC1SG1_201808060503L11217_L2SG_SSTNK_0100.h5	H5T_C_S1	
108	Processing_attributes														Input File Name 011	GC1SG1_201808060504H11218_L2SG_SSTNK_0100.h5	H5T_C_S1	
109	Processing_attributes														Input File Name 012	GC1SG1_201808060505V11218_L2SG_SSTNK_0100.h5	H5T_C_S1	
110	Processing_attributes														Input File Name 013	GC1SG1_201808060646T14618_L2SG_SSTNK_0100.h5	H5T_C_S1	
111	Processing_attributes														Input File Name 014	GC1SG1_201808060827T18018_L2SG_SSTNK_0100.h5	H5T_C_S1	
112	Processing_attributes														Input File Name 015	GC1SG1_201808061008S21418_L2SG_SSTNK_0100.h5	H5T_C_S1	
113	Processing_attributes														Input File Name 016	GC1SG1_201808061149R24818_L2SG_SSTNK_0100.h5	H5T_C_S1	
114	Processing_attributes														Input File Name 017	GC1SG1_201808061330Q28218_L2SG_SSTNK_0100.h5	H5T_C_S1	
115	Processing_attributes														Input File Name 018	GC1SG1_201808061511Q31618_L2SG_SSTNK_0100.h5	H5T_C_S1	
116	Processing_attributes														Input File Name 019	GC1SG1_201808061652N35018_L2SG_SSTNK_0100.h5	H5T_C_S1	

No.	Group	Dataset	Dataset Description	Type	1Dim	2Dim	3Dim	4Dim	Compress	Compress Lv.	Chunk1Dim	Chunk2Dim	Chunk3Dim	Chunk4Dim	Attribute	Attribute Value	Attribute type	Attribute Note
117	Processing_attributes														Input File Name 020	GC1SG1_201808061833N38418_L2SG_SSTNK_0100.h5	H5T_C_S1	
118	Processing_attributes														Input File Name 021	GC1SG1_201808062014W41818_L2SG_SSTNK_0100.h5	H5T_C_S1	
119	Processing_attributes														Input File Name 022	GC1SG1_201808062155L45218_L2SG_SSTNK_0100.h5	H5T_C_S1	

No.	Group	Dataset	Dataset Description	Type	1Dim	2Dim	3Dim	4Dim	Compress	Compress Lv.	Chunk1Dim	Chunk2Dim	Chunk3Dim	Chunk4Dim	Attribute	Attribute Value	Attribute type	Attribute Note
1	Geometry_data														Grid_interval	0.0416667	H5T_IEEE_F32LE	
2	Geometry_data														Grid_interval_unit	deg	H5T_C_S1	
3	Geometry_data														Image_projection	Non-map projected one dimensional array. Bin height is 1/[Grid_interval] deg. and bin width depends on its latitude (1/[Grid_interval]/cos(lat.) deg.). The area of each bin is equal. The bin is started from -180 deg. longitude to eastbound and from -90 deg. latitude (south) to 90 deg. (north).	H5T_C_S1	
4	Geometry_data														Number_of_bins	23761676	H5T_STD_I32LE	
5	Geometry_data														Lower_left_latitude	-90.0	H5T_IEEE_F32LE	
6	Geometry_data														Lower_left_longitude	-180.0	H5T_IEEE_F32LE	
7	Geometry_data														Lower_right_latitude	-90.0	H5T_IEEE_F32LE	
8	Geometry_data														Lower_right_longitude	180.0	H5T_IEEE_F32LE	
9	Geometry_data														Upper_left_latitude	90.0	H5T_IEEE_F32LE	
10	Geometry_data														Upper_left_longitude	-180.0	H5T_IEEE_F32LE	
11	Geometry_data														Upper_right_latitude	90.0	H5T_IEEE_F32LE	
12	Geometry_data														Upper_right_longitude	180.0	H5T_IEEE_F32LE	
13	Global_attributes														Algorithm_depelopper	Japan Aerospace Exploration Agency (JAXA)	H5T_C_S1	
14	Global_attributes														Dataset_description	Level-3 daily spatial binning file of TAUA_670	H5T_C_S1	
15	Global_attributes														Product_file_name	GC1SG1_20180806D01D_X0000_3BSG_T670F_0100.h5	H5T_C_S1	
16	Global_attributes														Product_level	Level-3	H5T_C_S1	
17	Global_attributes														Product_name	Level-3 spatial binned parameters	H5T_C_S1	
18	Global_attributes														Product_version	0100	H5T_C_S1	
19	Global_attributes														Satellite	Global Change Observation Mission - Climate (GCOM-C)	H5T_C_S1	
20	Global_attributes														Sensor	Second-generation Global Imager (SGLI)	H5T_C_S1	
21	Global_attributes														Algorithm_version	1.00	H5T_C_S1	
22	Global_attributes														Parameter_version	001.00	H5T_C_S1	
23	Global_attributes														Image_start_time	20180806 00:55:55.429	H5T_C_S1	
24	Global_attributes														Image_end_time	20180806 23:39:20.154	H5T_C_S1	
25	Image_data														Grid_interval	0.0416667	H5T_IEEE_F32LE	
26	Image_data														Grid_interval_unit	deg	H5T_C_S1	
27	Image_data														Image_projection	Non-map projected one dimensional array. Bin height is 1/[Grid_interval] deg. and bin width depends on its latitude (1/[Grid_interval]/cos(lat.) deg.). The area of each bin is equal. The bin is started from -180 deg. longitude to eastbound and from -90 deg. latitude (south) to 90 deg. (north).	H5T_C_S1	
28	Image_data														Number_of_bins	23761676	H5T_STD_I32LE	
29	Image_data														Lower_left_latitude	-90.0	H5T_IEEE_F32LE	
30	Image_data														Lower_left_longitude	-180.0	H5T_IEEE_F32LE	
31	Image_data														Lower_right_latitude	-90.0	H5T_IEEE_F32LE	
32	Image_data														Lower_right_longitude	180.0	H5T_IEEE_F32LE	
33	Image_data														Upper_left_latitude	90.0	H5T_IEEE_F32LE	
34	Image_data														Upper_left_longitude	-180.0	H5T_IEEE_F32LE	
35	Image_data														Upper_right_latitude	90.0	H5T_IEEE_F32LE	
36	Image_data														Upper_right_longitude	180.0	H5T_IEEE_F32LE	
37	Image_data	TAUA_670_AVE		H5T_STD_U16LE	23761676				gzip	4	23761676				Error_DN	65535	H5T_STD_U16LE	
38	Image_data	TAUA_670_AVE		H5T_STD_U16LE	23761676				gzip	4	23761676				Data_description	Average of TAUA_670 parameter (spatial statistics)	H5T_C_S1	
39	Image_data	TAUA_670_AVE		H5T_STD_U16LE	23761676				gzip	4	23761676				Maximum_valid_DN	65534	H5T_STD_U16LE	
40	Image_data	TAUA_670_AVE		H5T_STD_U16LE	23761676				gzip	4	23761676				Minimum_valid_DN	0	H5T_STD_U16LE	
41	Image_data	TAUA_670_AVE		H5T_STD_U16LE	23761676				gzip	4	23761676				Offset	0.0	H5T_IEEE_F32LE	
42	Image_data	TAUA_670_AVE		H5T_STD_U16LE	23761676				gzip	4	23761676				Slope	0.0001	H5T_IEEE_F32LE	
43	Image_data	TAUA_670_AVE		H5T_STD_U16LE	23761676				gzip	4	23761676				Unit	NA	H5T_C_S1	
44	Image_data	TAUA_670_Date		H5T_STD_U8LE	23761676				gzip	4	23761676				Data_description	Date information employed in the statistics. (Always 1 for this 3BSG-daily product)	H5T_C_S1	
45	Image_data	TAUA_670_Date		H5T_STD_U8LE	23761676				gzip	4	23761676				Error_DN	255	H5T_STD_U8LE	
46	Image_data	TAUA_670_Date		H5T_STD_U8LE	23761676				gzip	4	23761676				Maximum_valid_DN	254	H5T_STD_U16LE	
47	Image_data	TAUA_670_Date		H5T_STD_U8LE	23761676				gzip	4	23761676				Minimum_valid_DN	0	H5T_STD_U16LE	
48	Image_data	TAUA_670_Date		H5T_STD_U8LE	23761676				gzip	4	23761676				Offset	0.0	H5T_IEEE_F32LE	
49	Image_data	TAUA_670_Date		H5T_STD_U8LE	23761676				gzip	4	23761676				Slope	1.0	H5T_IEEE_F32LE	
50	Image_data	TAUA_670_Date		H5T_STD_U8LE	23761676				gzip	4	23761676				Unit	day	H5T_C_S1	
51	Image_data	TAUA_670_MAX		H5T_STD_U16LE	23761676				gzip	4	23761676				Data_description	Maximum of TAUA_670 parameter (spatial statistics)	H5T_C_S1	
52	Image_data	TAUA_670_MAX		H5T_STD_U16LE	23761676				gzip	4	23761676				Error_DN	65535	H5T_STD_U16LE	
53	Image_data	TAUA_670_MAX		H5T_STD_U16LE	23761676				gzip	4	23761676				Maximum_valid_DN	65534	H5T_STD_U16LE	
54	Image_data	TAUA_670_MAX		H5T_STD_U16LE	23761676				gzip	4	23761676				Minimum_valid_DN	0	H5T_STD_U16LE	
55	Image_data	TAUA_670_MAX		H5T_STD_U16LE	23761676				gzip	4	23761676				Offset	0.0	H5T_IEEE_F32LE	
56	Image_data	TAUA_670_MAX		H5T_STD_U16LE	23761676				gzip	4	23761676				Slope	0.0001	H5T_IEEE_F32LE	
57	Image_data	TAUA_670_MAX		H5T_STD_U16LE	23761676				gzip	4	23761676				Unit	NA	H5T_C_S1	
58	Image_data	TAUA_670_MIN		H5T_STD_U16LE	23761676				gzip	4	23761676				Data_description	Minimum of TAUA_670 parameter (spatial statistics)	H5T_C_S1	
59	Image_data	TAUA_670_MIN		H5T_STD_U16LE	23761676				gzip	4	23761676				Error_DN	65535	H5T_STD_U16LE	
60	Image_data	TAUA_670_MIN		H5T_STD_U16LE	23761676				gzip	4	23761676				Maximum_valid_DN	65534	H5T_STD_U16LE	
61	Image_data	TAUA_670_MIN		H5T_STD_U16LE	23761676				gzip	4	23761676				Minimum_valid_DN	0	H5T_STD_U16LE	
62	Image_data	TAUA_670_MIN		H5T_STD_U16LE	23761676				gzip	4	23761676				Offset	0.0	H5T_IEEE_F32LE	
63	Image_data	TAUA_670_MIN		H5T_STD_U16LE	23761676				gzip	4	23761676				Slope	0.0001	H5T_IEEE_F32LE	
64	Image_data	TAUA_670_MIN		H5T_STD_U16LE	23761676				gzip	4	23761676				Unit	NA	H5T_C_S1	
65	Image_data	TAUA_670_Ninput		H5T_STD_U16LE	23761676				gzip	4	23761676				Data_description	The number of input data	H5T_C_S1	
66	Image_data	TAUA_670_Ninput		H5T_STD_U16LE	23761676				gzip	4	23761676				Error_DN	65535	H5T_STD_U16LE	
67	Image_data	TAUA_670_Ninput		H5T_STD_U16LE	23761676				gzip	4	23761676				Maximum_valid_DN	207	H5T_STD_U16LE	
68	Image_data	TAUA_670_Ninput		H5T_STD_U16LE	23761676				gzip	4	23761676				Minimum_valid_DN	0	H5T_STD_U16LE	
69	Image_data	TAUA_670_Ninput		H5T_STD_U16LE	23761676				gzip	4	23761676				Offset	0.0	H5T_IEEE_F32LE	
70	Image_data	TAUA_670_Ninput		H5T_STD_U16LE	23761676				gzip	4	23761676				Slope	1.0	H5T_IEEE_F32LE	
71	Image_data	TAUA_670_Ninput		H5T_STD_U16LE	23761676				gzip	4	23761676				Unit	NA	H5T_C_S1	
72	Image_data	TAUA_670_Nused		H5T_STD_U16LE	23761676				gzip	4	23761676				Data_description	The number of data used in the statistics	H5T_C_S1	
73	Image_data	TAUA_670_Nused		H5T_STD_U16LE	23761676				gzip	4	23761676				Error_DN	65535	H5T_STD_U16LE	
74	Image_data	TAUA_670_Nused		H5T_STD_U16LE	23761676				gzip	4	23761676				Maximum_valid_DN	207	H5T_STD_U16LE	
75	Image_data	TAUA_670_Nused		H5T_STD_U16LE	23761676				gzip	4	23761676				Minimum_valid_DN	0	H5T_STD_U16LE	
76	Image_data	TAUA_670_Nused		H5T_STD_U16LE	23761676				gzip	4	23761676				Offset	0.0	H5T_IEEE_F32LE	
77	Image_data	TAUA_670_Nused		H5T_STD_U16LE	23761676				gzip	4	23761676				Slope	1.0	H5T_IEEE_F32LE	
78	Image_data	TAUA_670_Nused		H5T_STD_U16LE	23761676				gzip	4	23761676				Unit	NA	H5T_C_S1	
79	Image_data	TAUA_670_QA_flag		H5T_STD_U8LE	23761676				gzip	4	23761676				Data_description	QA information flag ([bit field 1-0]: water(land frac.=0%)=00, mostly water(0<land frac.<50%)=01, mostly coastal(50<land frac.<100%)=10, land(land frac=100%)=11. If no input data available, all bit fields are set to 1 (i.e., flag value = 255). If pixel value in l2 data is Error_DN, flag value = 254)	H5T_C_S1	
80	Image_data	TAUA_670_QA_flag		H5T_STD_U8LE	23761676				gzip	4	23761676				Error_DN	255	H5T_STD_U8LE	
81	Image_data	TAUA_670_QA_flag		H5T_STD_U8LE	23761676				gzip	4	23761676				Maximum_valid_DN	253	H5T_STD_U16LE	
82	Image_data	TAUA_670_QA_flag		H5T_STD_U8LE	23761676				gzip	4	23761676				Minimum_valid_DN	0	H5T_STD_U16LE	
83	Image_data	TAUA_670_QA_flag		H5T_STD_U8LE	23761676				gzip	4	23761676				Offset	0.0	H5T_IEEE_F32LE	
84	Image_data	TAUA_670_QA_flag		H5T_STD_U8LE	23761676				gzip	4	23761676				Slope	1.0	H5T_IEEE_F32LE	
85	Image_data	TAUA_670_QA_flag		H5T_STD_U8LE	23761676				gzip	4	23761676				Unit	NA	H5T_C_S1	
86	Image_data	TAUA_670_RMS		H5T_STD_U16LE	23761676				gzip	4	23761676				Data_description	Root Mean Square of TAUA_670 parameter (spatial statistics)	H5T_C_S1	
87	Image_data	TAUA_670_RMS		H5T_STD_U16LE	23761676				gzip	4	23761676				Error_DN	65535	H5T_STD_U16LE	
88	Image_data	TAUA_670_RMS		H5T_STD_U16LE	23761676				gzip	4	23761676				Maximum_valid_DN	65534	H5T_STD_U16LE	
89	Image_data	TAUA_670_RMS		H5T_STD_U16LE	23761676				gzip	4	23761676				Minimum_valid_DN	0	H5T_STD_U16LE	
90	Image_data	TAUA_670_RMS		H5T_STD_U16LE	23761676				gzip	4	23761676				Offset	0.0	H5T_IEEE_F32LE	
91	Image_data	TAUA_670_RMS		H5T_STD_U16LE	23761676				gzip	4	23761676				Slope	0.0001	H5T_IEEE_F32LE	
92	Image_data	TAUA_670_RMS		H5T_STD_U16LE	23761676				gzip	4	23761676				Unit	NA	H5T_C_S1	
93	Processing_attributes														Contact_point	JAXA/Earth Observation Research Center (EORC)	H5T_C_S1	
94	Processing_attributes														Processing_UT	20180808 00:13:51	H5T_C_S1	
95	Processing_attributes														Processing_organization	JAXA/GCOM-C science project	H5T_C_S1	
96	Processing_attributes														Processing_result	Good	H5T_C_S1	
97	Processing_attributes														Input_files		H5T_C_S1	
98	Processing_attributes														Input File Name 001	GC1SG1_201808060056E04407_L2SG_NWLRK_0160.h5	H5T_C_S1	
99	Processing_attributes														Input File Name 002	GC1SG1_201808060057V04407_L2SG_NWLRK_0160.h5	H5T_C_S1	
100	Processing_attributes														Input File Name 003	GC1SG1_201808060100J04408_L2SG_NWLRK_0160.h5	H5T_C_S1	
101	Processing_attributes														Input File Name 004	GC1SG1_201808060102S04408_L2SG_NWLRK_0160.h5	H5T_C_S1	
102	Processing_attributes														Input File Name 005	GC1SG1_201808060104N04409_L2SG_NWLRK_0160.h5	H5T_C_S1	
103	Processing_attributes														Input File Name 006	GC1SG1_201808060108S04410_L2SG_NWLRK_0160.h5	H5T_C_S1	
104	Processing_attributes														Input File Name 007	GC1SG1_201808060113A04411_L2SG_NWLRK_0160.h5	H5T_C_S1	
105	Processing_attributes														Input File Name 008	GC1SG1_201808060117E04412_L2SG_NWLRK_0160.h5	H5T_C_S1	
106	Processing_attributes														Input File Name 009	GC1SG1_201808060118B04412_L2SG_NWLRK_0160.h5	H5T_C_S1	
107	Processing_attributes														Input File Name 010	GC1SG1_201808060119V04412_L2SG_NWLRK_0160.h5	H5T_C_S1	
108	Processing_attributes														Input File Name 011	GC1SG1_201808060121K04413_L2SG_NWLRK_0160.h5	H5T_C_S1	
109	Processing_attributes														Input File Name 012	GC1SG1_201808060125P04414_L2SG_NWLRK_0160.h5	H5T_C_S1	
110	Processing_attributes														Input File Name 013	GC1SG1_201808060129T04415_L2SG_NWLRK_0160.h5	H5T_C_S1	
111	Processing_attributes														Input File Name 014	GC1SG1_201808060133A04415_L2SG_NWLRK_0160.h5	H5T_C_S1	
112	Processing_attributes														Input File Name 015	GC1SG1_201808060134B04416_L2SG_NWLRK_0160.h5	H5T_C_S1	
113	Processing_attributes														Input File Name 016	GC1SG1_201808060138F04417_L2SG_NWLRK_0160.h5	H5T_C_S1	
114	Processing_attributes														Input File Name 017	GC1SG1_201808060237D07807_L2SG_NWLRK_0160.h5	H5T_C_S1	
115	Processing_attributes														Input File Name 018	GC1SG1_201808060238L07807_L2SG_NWLRK_0160.h5	H5T_C_S1	
116	Processing_attributes														Input File Name 019	GC1SG1_201808060241H07808_L2SG_NWLRK_0160.h5	H5T_C_S1	

No.	Group	Dataset	Dataset Description	Type	1Dim	2Dim	3Dim	4Dim	Compress	Compress Lv.	Chunk1Dim	Chunk2Dim	Chunk3Dim	Chunk4Dim	Attribute	Attribute Value	Attribute type	Attribute Note
117	Processing_attributes														Input File Name 020	GC1SG1_201808060243R07808_L2SG_NWLRK_0160.h5	H5T_C_S1	
118	Processing_attributes														Input File Name 021	GC1SG1_201808060245W07809_L2SG_NWLRK_0160.h5	H5T_C_S1	
119	Processing_attributes														Input File Name 022	GC1SG1_201808060249R07810_L2SG_NWLRK_0160.h5	H5T_C_S1	
120	Processing_attributes														Input File Name 023	GC1SG1_201808060253V07811_L2SG_NWLRK_0160.h5	H5T_C_S1	
121	Processing_attributes														Input File Name 024	GC1SG1_201808060258D07812_L2SG_NWLRK_0160.h5	H5T_C_S1	
122	Processing_attributes														Input File Name 025	GC1SG1_201808060302J07813_L2SG_NWLRK_0160.h5	H5T_C_S1	
123	Processing_attributes														Input File Name 026	GC1SG1_201808060306N07814_L2SG_NWLRK_0160.h5	H5T_C_S1	
124	Processing_attributes														Input File Name 027	GC1SG1_201808060309Q07814_L2SG_NWLRK_0160.h5	H5T_C_S1	
125	Processing_attributes														Input File Name 028	GC1SG1_201808060310S07815_L2SG_NWLRK_0160.h5	H5T_C_S1	
126	Processing_attributes														Input File Name 029	GC1SG1_201808060315A07816_L2SG_NWLRK_0160.h5	H5T_C_S1	
127	Processing_attributes														Input File Name 030	GC1SG1_201808060319E07817_L2SG_NWLRK_0160.h5	H5T_C_S1	
128	Processing_attributes														Input File Name 031	GC1SG1_201808060418C11207_L2SG_NWLRK_0160.h5	H5T_C_S1	
129	Processing_attributes														Input File Name 032	GC1SG1_201808060419H11207_L2SG_NWLRK_0160.h5	H5T_C_S1	
130	Processing_attributes														Input File Name 033	GC1SG1_201808060422G11208_L2SG_NWLRK_0160.h5	H5T_C_S1	
131	Processing_attributes														Input File Name 034	GC1SG1_201808060424Q11208_L2SG_NWLRK_0160.h5	H5T_C_S1	
132	Processing_attributes														Input File Name 035	GC1SG1_201808060426L11209_L2SG_NWLRK_0160.h5	H5T_C_S1	
133	Processing_attributes														Input File Name 036	GC1SG1_201808060430Q11210_L2SG_NWLRK_0160.h5	H5T_C_S1	
134	Processing_attributes														Input File Name 037	GC1SG1_201808060434U11211_L2SG_NWLRK_0160.h5	H5T_C_S1	
135	Processing_attributes														Input File Name 038	GC1SG1_201808060439C11212_L2SG_NWLRK_0160.h5	H5T_C_S1	
136	Processing_attributes														Input File Name 039	GC1SG1_201808060443H11213_L2SG_NWLRK_0160.h5	H5T_C_S1	
137	Processing_attributes														Input File Name 040	GC1SG1_201808060444F11213_L2SG_NWLRK_0160.h5	H5T_C_S1	
138	Processing_attributes														Input File Name 041	GC1SG1_201808060447W11214_L2SG_NWLRK_0160.h5	H5T_C_S1	
139	Processing_attributes														Input File Name 042	GC1SG1_201808060451R11215_L2SG_NWLRK_0160.h5	H5T_C_S1	
140	Processing_attributes														Input File Name 043	GC1SG1_201808060455V11216_L2SG_NWLRK_0160.h5	H5T_C_S1	
141	Processing_attributes														Input File Name 044	GC1SG1_201808060500D11217_L2SG_NWLRK_0160.h5	H5T_C_S1	
142	Processing_attributes														Input File Name 045	GC1SG1_201808060559B14607_L2SG_NWLRK_0160.h5	H5T_C_S1	
143	Processing_attributes														Input File Name 046	GC1SG1_201808060603F14608_L2SG_NWLRK_0160.h5	H5T_C_S1	
144	Processing_attributes														Input File Name 047	GC1SG1_201808060605P14608_L2SG_NWLRK_0160.h5	H5T_C_S1	
145	Processing_attributes														Input File Name 048	GC1SG1_201808060607K14609_L2SG_NWLRK_0160.h5	H5T_C_S1	
146	Processing_attributes														Input File Name 049	GC1SG1_201808060611P14610_L2SG_NWLRK_0160.h5	H5T_C_S1	
147	Processing_attributes														Input File Name 050	GC1SG1_201808060615T14611_L2SG_NWLRK_0160.h5	H5T_C_S1	
148	Processing_attributes														Input File Name 051	GC1SG1_201808060620B14612_L2SG_NWLRK_0160.h5	H5T_C_S1	
149	Processing_attributes														Input File Name 052	GC1SG1_201808060624G14613_L2SG_NWLRK_0160.h5	H5T_C_S1	
150	Processing_attributes														Input File Name 053	GC1SG1_201808060628L14614_L2SG_NWLRK_0160.h5	H5T_C_S1	
151	Processing_attributes														Input File Name 054	GC1SG1_201808060632Q14615_L2SG_NWLRK_0160.h5	H5T_C_S1	
152	Processing_attributes														Input File Name 055	GC1SG1_201808060636U14616_L2SG_NWLRK_0160.h5	H5T_C_S1	
153	Processing_attributes														Input File Name 056	GC1SG1_201808060637S14616_L2SG_NWLRK_0160.h5	H5T_C_S1	
154	Processing_attributes														Input File Name 057	GC1SG1_201808060641C14617_L2SG_NWLRK_0160.h5	H5T_C_S1	
155	Processing_attributes														Input File Name 058	GC1SG1_201808060645G14618_L2SG_NWLRK_0160.h5	H5T_C_S1	
156	Processing_attributes														Input File Name 059	GC1SG1_201808060740A18007_L2SG_NWLRK_0160.h5	H5T_C_S1	
157	Processing_attributes														Input File Name 060	GC1SG1_201808060744E18008_L2SG_NWLRK_0160.h5	H5T_C_S1	
158	Processing_attributes														Input File Name 061	GC1SG1_201808060746N18008_L2SG_NWLRK_0160.h5	H5T_C_S1	
159	Processing_attributes														Input File Name 062	GC1SG1_201808060748J18009_L2SG_NWLRK_0160.h5	H5T_C_S1	
160	Processing_attributes														Input File Name 063	GC1SG1_201808060752N18010_L2SG_NWLRK_0160.h5	H5T_C_S1	
161	Processing_attributes														Input File Name 064	GC1SG1_201808060756S18011_L2SG_NWLRK_0160.h5	H5T_C_S1	
162	Processing_attributes														Input File Name 065	GC1SG1_201808060801A18012_L2SG_NWLRK_0160.h5	H5T_C_S1	
163	Processing_attributes														Input File Name 066	GC1SG1_201808060805F18013_L2SG_NWLRK_0160.h5	H5T_C_S1	
164	Processing_attributes														Input File Name 067	GC1SG1_201808060809K18014_L2SG_NWLRK_0160.h5	H5T_C_S1	
165	Processing_attributes														Input File Name 068	GC1SG1_201808060813P18015_L2SG_NWLRK_0160.h5	H5T_C_S1	
166	Processing_attributes														Input File Name 069	GC1SG1_201808060817T18016_L2SG_NWLRK_0160.h5	H5T_C_S1	
167	Processing_attributes														Input File Name 070	GC1SG1_201808060818Q18016_L2SG_NWLRK_0160.h5	H5T_C_S1	
168	Processing_attributes														Input File Name 071	GC1SG1_201808060822B18017_L2SG_NWLRK_0160.h5	H5T_C_S1	
169	Processing_attributes														Input File Name 072	GC1SG1_201808060826F18018_L2SG_NWLRK_0160.h5	H5T_C_S1	
170	Processing_attributes														Input File Name 073	GC1SG1_201808060920V21407_L2SG_NWLRK_0160.h5	H5T_C_S1	
171	Processing_attributes														Input File Name 074	GC1SG1_201808060925D21408_L2SG_NWLRK_0160.h5	H5T_C_S1	
172	Processing_attributes														Input File Name 075	GC1SG1_201808060927R21408_L2SG_NWLRK_0160.h5	H5T_C_S1	
173	Processing_attributes														Input File Name 076	GC1SG1_201808060929H21409_L2SG_NWLRK_0160.h5	H5T_C_S1	
174	Processing_attributes														Input File Name 077	GC1SG1_201808060933W21410_L2SG_NWLRK_0160.h5	H5T_C_S1	
175	Processing_attributes														Input File Name 078	GC1SG1_201808060937R21411_L2SG_NWLRK_0160.h5	H5T_C_S1	
176	Processing_attributes														Input File Name 079	GC1SG1_201808060941V21412_L2SG_NWLRK_0160.h5	H5T_C_S1	
177	Processing_attributes														Input File Name 080	GC1SG1_201808060946E21413_L2SG_NWLRK_0160.h5	H5T_C_S1	
178	Processing_attributes														Input File Name 081	GC1SG1_201808060950J21414_L2SG_NWLRK_0160.h5	H5T_C_S1	
179	Processing_attributes														Input File Name 082	GC1SG1_201808060954N21415_L2SG_NWLRK_0160.h5	H5T_C_S1	
180	Processing_attributes														Input File Name 083	GC1SG1_201808060956E21415_L2SG_NWLRK_0160.h5	H5T_C_S1	
181	Processing_attributes														Input File Name 084	GC1SG1_201808060958S21416_L2SG_NWLRK_0160.h5	H5T_C_S1	
182	Processing_attributes														Input File Name 085	GC1SG1_201808061003A21417_L2SG_NWLRK_0160.h5	H5T_C_S1	
183	Processing_attributes														Input File Name 086	GC1SG1_201808061007E21418_L2SG_NWLRK_0160.h5	H5T_C_S1	
184	Processing_attributes														Input File Name 087	GC1SG1_201808061101U24807_L2SG_NWLRK_0160.h5	H5T_C_S1	
185	Processing_attributes														Input File Name 088	GC1SG1_201808061106C24808_L2SG_NWLRK_0160.h5	H5T_C_S1	
186	Processing_attributes														Input File Name 089	GC1SG1_201808061108L24808_L2SG_NWLRK_0160.h5	H5T_C_S1	
187	Processing_attributes														Input File Name 090	GC1SG1_201808061110G24809_L2SG_NWLRK_0160.h5	H5T_C_S1	
188	Processing_attributes														Input File Name 091	GC1SG1_201808061114L24810_L2SG_NWLRK_0160.h5	H5T_C_S1	
189	Processing_attributes														Input File Name 092	GC1SG1_201808061118Q24811_L2SG_NWLRK_0160.h5	H5T_C_S1	
190	Processing_attributes														Input File Name 093	GC1SG1_201808061122U24812_L2SG_NWLRK_0160.h5	H5T_C_S1	
191	Processing_attributes														Input File Name 094	GC1SG1_201808061127D24813_L2SG_NWLRK_0160.h5	H5T_C_S1	
192	Processing_attributes														Input File Name 095	GC1SG1_201808061127V24813_L2SG_NWLRK_0160.h5	H5T_C_S1	
193	Processing_attributes														Input File Name 096	GC1SG1_201808061131H24814_L2SG_NWLRK_0160.h5	H5T_C_S1	
194	Processing_attributes														Input File Name 097	GC1SG1_201808061135W24815_L2SG_NWLRK_0160.h5	H5T_C_S1	
195	Processing_attributes														Input File Name 098	GC1SG1_201808061139R24816_L2SG_NWLRK_0160.h5	H5T_C_S1	
196	Processing_attributes														Input File Name 099	GC1SG1_201808061143C24816_L2SG_NWLRK_0160.h5	H5T_C_S1	
197	Processing_attributes														Input File Name 100	GC1SG1_201808061143V24817_L2SG_NWLRK_0160.h5	H5T_C_S1	
198	Processing_attributes														Input File Name 101	GC1SG1_201808061145C24817_L2SG_NWLRK_0160.h5	H5T_C_S1	
199	Processing_attributes														Input File Name 102	GC1SG1_201808061148D24818_L2SG_NWLRK_0160.h5	H5T_C_S1	
200	Processing_attributes														Input File Name 103	GC1SG1_201808061242T28207_L2SG_NWLRK_0160.h5	H5T_C_S1	
201	Processing_attributes														Input File Name 104	GC1SG1_201808061247B28208_L2SG_NWLRK_0160.h5	H5T_C_S1	
202	Processing_attributes														Input File Name 105	GC1SG1_201808061251F28209_L2SG_NWLRK_0160.h5	H5T_C_S1	
203	Processing_attributes														Input File Name 106	GC1SG1_201808061252F28209_L2SG_NWLRK_0160.h5	H5T_C_S1	
204	Processing_attributes														Input File Name 107	GC1SG1_201808061255K28210_L2SG_NWLRK_0160.h5	H5T_C_S1	
205	Processing_attributes														Input File Name 108	GC1SG1_201808061259P28211_L2SG_NWLRK_0160.h5	H5T_C_S1	
206	Processing_attributes														Input File Name 109	GC1SG1_201808061303T28212_L2SG_NWLRK_0160.h5	H5T_C_S1	
207	Processing_attributes														Input File Name 110	GC1SG1_201808061307E28212_L2SG_NWLRK_0160.h5	H5T_C_S1	
208	Processing_attributes														Input File Name 111	GC1SG1_201808061308C28213_L2SG_NWLRK_0160.h5	H5T_C_S1	
209	Processing_attributes														Input File Name 112	GC1SG1_201808061312G28214_L2SG_NWLRK_0160.h5	H5T_C_S1	
210	Processing_attributes														Input File Name 113	GC1SG1_201808061316L28215_L2SG_NWLRK_0160.h5	H5T_C_S1	
211	Processing_attributes														Input File Name 114	GC1SG1_201808061320Q28216_L2SG_NWLRK_0160.h5	H5T_C_S1	
212	Processing_attributes														Input File Name 115	GC1SG1_201808061322N28216_L2SG_NWLRK_0160.h5	H5T_C_S1	
213	Processing_attributes														Input File Name 116	GC1SG1_201808061324U28217_L2SG_NWLRK_0160.h5	H5T_C_S1	
214	Processing_attributes														Input File Name 117	GC1SG1_201808061326K28217_L2SG_NWLRK_0160.h5	H5T_C_S1	
215	Processing_attributes														Input File Name 118	GC1SG1_201808061329C28218_L2SG_NWLRK_0160.h5	H5T_C_S1	
216	Processing_attributes														Input File Name 119	GC1SG1_201808061423S31607_L2SG_NWLRK_0160.h5	H5T_C_S1	
217	Processing_attributes														Input File Name 120	GC1SG1_201808061428A31608_L2SG_NWLRK_0160.h5	H5T_C_S1	
218	Processing_attributes														Input File Name 121	GC1SG1_201808061432E31609_L2SG_NWLRK_0160.h5	H5T_C_S1	
219	Processing_attributes														Input File Name 122	GC1SG1_201808061436J31610_L2SG_NWLRK_0160.h5	H5T_C_S1	
220	Processing_attributes														Input File Name 123	GC1SG1_201808061439C31610_L2SG_NWLRK_0160.h5	H5T_C_S1	
221	Processing_attributes														Input File Name 124	GC1SG1_201808061440N31611_L2SG_NWLRK_0160.h5	H5T_C_S1	
222	Processing_attributes														Input File Name 125	GC1SG1_201808061441U31611_L2SG_NWLRK_0160.h5	H5T_C_S1	
223	Processing_attributes														Input File Name 126	GC1SG1_201808061444S31612_L2SG_NWLRK_0160.h5	H5T_C_S1	
224	Processing_attributes														Input File Name 127	GC1SG1_201808061449B31613_L2SG_NWLRK_0160.h5	H5T_C_S1	
225	Processing_attributes														Input File Name 128	GC1SG1_201808061453F31614_L2SG_NWLRK_0160.h5	H5T_C_S1	
226	Processing_attributes														Input File Name 129	GC1SG1_201808061457K31615_L2SG_NWLRK_0160.h5	H5T_C_S1	
227	Processing_attributes														Input File Name 130	GC1SG1_201808061501P31616_L2SG_NWLRK_0160.h5	H5T_C_S1	
228	Processing_attributes														Input File Name 131	GC1SG1_201808061503L31616_L2SG_NWLRK_0160.h5	H5T_C_S1	
229	Processing_attributes														Input File Name 132	GC1SG1_201808061505T31617_L2SG_NWLRK_0160.h5	H5T_C_S1	
230	Processing_attributes														Input File Name 133	GC1SG1_201808061506P31617_L2SG_NWLRK_0160.h5	H5T_C_S1	
231	Processing_attributes														Input File Name 134	GC1SG1_201808061510B31618_L2SG_NWLRK_0160.h5	H5T_C_S1	
232	Processing_attributes														Input File Name 135	GC1SG1_201808061604R35007_L2SG_NWLRK_0160.h5	H5T_C_S1	
233	Processing_attributes														Input File Name 136	GC1SG1_201808061608V35008_L2SG_NWLRK_0160.h5	H5T_C_S1	
234	Processing_attributes														Input File Name 137	GC1SG1_201808061613D35009_L2SG_NWLRK_0160.h5	H5T_C_S1	
235	Processing_attributes														Input File Name 138	GC1SG1_201808061617H35010_L2SG_NWLRK_0160.h5	H5T_C_S1	
236	Processing_attributes														Input File Name 139	GC1SG1_201808061621W35011_L2SG_NWLRK_0160.h5	H5T_C_S1	
237	Processing_attributes														Input File Name 140	GC1SG1_201808061625R35012_L2SG_NWLRK_0160.h5	H5T_C_S1	
238	Processing_attributes														Input File Name 141	GC1SG1_201808061630A35013_L2SG_NWLRK_0160.h5	H5T_C_S1	

No.	Group	Dataset	Dataset Description	Type	1Dim	2Dim	3Dim	4Dim	Compress	Compress Lv.	Chunk1Dim	Chunk2Dim	Chunk3Dim	Chunk4Dim	Attribute	Attribute Value	Attribute type	Attribute Note
239	Processing_attributes														Input File Name 142	GC1SG1_201808061631H35013_L2SG_NWLRK_0160.h5	H5T_C_S1	
240	Processing_attributes														Input File Name 143	GC1SG1_201808061634E35014_L2SG_NWLRK_0160.h5	H5T_C_S1	
241	Processing_attributes														Input File Name 144	GC1SG1_201808061638J35015_L2SG_NWLRK_0160.h5	H5T_C_S1	
242	Processing_attributes														Input File Name 145	GC1SG1_201808061642N35016_L2SG_NWLRK_0160.h5	H5T_C_S1	
243	Processing_attributes														Input File Name 146	GC1SG1_201808061646S35017_L2SG_NWLRK_0160.h5	H5T_C_S1	
244	Processing_attributes														Input File Name 147	GC1SG1_201808061651A35018_L2SG_NWLRK_0160.h5	H5T_C_S1	
245	Processing_attributes														Input File Name 148	GC1SG1_201808061745Q38407_L2SG_NWLRK_0160.h5	H5T_C_S1	
246	Processing_attributes														Input File Name 149	GC1SG1_201808061749U38408_L2SG_NWLRK_0160.h5	H5T_C_S1	
247	Processing_attributes														Input File Name 150	GC1SG1_201808061754C38409_L2SG_NWLRK_0160.h5	H5T_C_S1	
248	Processing_attributes														Input File Name 151	GC1SG1_201808061758G38410_L2SG_NWLRK_0160.h5	H5T_C_S1	
249	Processing_attributes														Input File Name 152	GC1SG1_201808061802L38411_L2SG_NWLRK_0160.h5	H5T_C_S1	
250	Processing_attributes														Input File Name 153	GC1SG1_201808061806Q38412_L2SG_NWLRK_0160.h5	H5T_C_S1	
251	Processing_attributes														Input File Name 154	GC1SG1_201808061807N38412_L2SG_NWLRK_0160.h5	H5T_C_S1	
252	Processing_attributes														Input File Name 155	GC1SG1_201808061810V38413_L2SG_NWLRK_0160.h5	H5T_C_S1	
253	Processing_attributes														Input File Name 156	GC1SG1_201808061815D38414_L2SG_NWLRK_0160.h5	H5T_C_S1	
254	Processing_attributes														Input File Name 157	GC1SG1_201808061819H38415_L2SG_NWLRK_0160.h5	H5T_C_S1	
255	Processing_attributes														Input File Name 158	GC1SG1_201808061823N38416_L2SG_NWLRK_0160.h5	H5T_C_S1	
256	Processing_attributes														Input File Name 159	GC1SG1_201808061827R38417_L2SG_NWLRK_0160.h5	H5T_C_S1	
257	Processing_attributes														Input File Name 160	GC1SG1_201808061831V38418_L2SG_NWLRK_0160.h5	H5T_C_S1	
258	Processing_attributes														Input File Name 161	GC1SG1_201808061926P41807_L2SG_NWLRK_0160.h5	H5T_C_S1	
259	Processing_attributes														Input File Name 162	GC1SG1_201808061930T41808_L2SG_NWLRK_0160.h5	H5T_C_S1	
260	Processing_attributes														Input File Name 163	GC1SG1_201808061935B41809_L2SG_NWLRK_0160.h5	H5T_C_S1	
261	Processing_attributes														Input File Name 164	GC1SG1_201808061939F41810_L2SG_NWLRK_0160.h5	H5T_C_S1	
262	Processing_attributes														Input File Name 165	GC1SG1_201808061943K41811_L2SG_NWLRK_0160.h5	H5T_C_S1	
263	Processing_attributes														Input File Name 166	GC1SG1_201808061944H41811_L2SG_NWLRK_0160.h5	H5T_C_S1	
264	Processing_attributes														Input File Name 167	GC1SG1_201808061947P41812_L2SG_NWLRK_0160.h5	H5T_C_S1	
265	Processing_attributes														Input File Name 168	GC1SG1_201808061951U41813_L2SG_NWLRK_0160.h5	H5T_C_S1	
266	Processing_attributes														Input File Name 169	GC1SG1_201808061956C41814_L2SG_NWLRK_0160.h5	H5T_C_S1	
267	Processing_attributes														Input File Name 170	GC1SG1_201808062000G41815_L2SG_NWLRK_0160.h5	H5T_C_S1	
268	Processing_attributes														Input File Name 171	GC1SG1_201808062004L41816_L2SG_NWLRK_0160.h5	H5T_C_S1	
269	Processing_attributes														Input File Name 172	GC1SG1_201808062008Q41817_L2SG_NWLRK_0160.h5	H5T_C_S1	
270	Processing_attributes														Input File Name 173	GC1SG1_201808062012U41818_L2SG_NWLRK_0160.h5	H5T_C_S1	
271	Processing_attributes														Input File Name 174	GC1SG1_201808062107N45207_L2SG_NWLRK_0160.h5	H5T_C_S1	
272	Processing_attributes														Input File Name 175	GC1SG1_201808062111S45208_L2SG_NWLRK_0160.h5	H5T_C_S1	
273	Processing_attributes														Input File Name 176	GC1SG1_201808062116A45209_L2SG_NWLRK_0160.h5	H5T_C_S1	
274	Processing_attributes														Input File Name 177	GC1SG1_201808062120E45210_L2SG_NWLRK_0160.h5	H5T_C_S1	
275	Processing_attributes														Input File Name 178	GC1SG1_201808062121C45210_L2SG_NWLRK_0160.h5	H5T_C_S1	
276	Processing_attributes														Input File Name 179	GC1SG1_201808062124J45211_L2SG_NWLRK_0160.h5	H5T_C_S1	
277	Processing_attributes														Input File Name 180	GC1SG1_201808062125J45211_L2SG_NWLRK_0160.h5	H5T_C_S1	
278	Processing_attributes														Input File Name 181	GC1SG1_201808062128N45212_L2SG_NWLRK_0160.h5	H5T_C_S1	
279	Processing_attributes														Input File Name 182	GC1SG1_201808062129L45212_L2SG_NWLRK_0160.h5	H5T_C_S1	
280	Processing_attributes														Input File Name 183	GC1SG1_201808062132T45213_L2SG_NWLRK_0160.h5	H5T_C_S1	
281	Processing_attributes														Input File Name 184	GC1SG1_201808062135L45213_L2SG_NWLRK_0160.h5	H5T_C_S1	
282	Processing_attributes														Input File Name 185	GC1SG1_201808062137B45214_L2SG_NWLRK_0160.h5	H5T_C_S1	
283	Processing_attributes														Input File Name 186	GC1SG1_201808062141F45215_L2SG_NWLRK_0160.h5	H5T_C_S1	
284	Processing_attributes														Input File Name 187	GC1SG1_201808062145K45216_L2SG_NWLRK_0160.h5	H5T_C_S1	
285	Processing_attributes														Input File Name 188	GC1SG1_201808062147G45216_L2SG_NWLRK_0160.h5	H5T_C_S1	
286	Processing_attributes														Input File Name 189	GC1SG1_201808062149P45217_L2SG_NWLRK_0160.h5	H5T_C_S1	
287	Processing_attributes														Input File Name 190	GC1SG1_201808062150M45217_L2SG_NWLRK_0160.h5	H5T_C_S1	
288	Processing_attributes														Input File Name 191	GC1SG1_201808062153T45218_L2SG_NWLRK_0160.h5	H5T_C_S1	
289	Processing_attributes														Input File Name 192	GC1SG1_201808062248M00107_L2SG_NWLRK_0160.h5	H5T_C_S1	
290	Processing_attributes														Input File Name 193	GC1SG1_201808062252R00108_L2SG_NWLRK_0160.h5	H5T_C_S1	
291	Processing_attributes														Input File Name 194	GC1SG1_201808062256V00109_L2SG_NWLRK_0160.h5	H5T_C_S1	
292	Processing_attributes														Input File Name 195	GC1SG1_201808062301D00110_L2SG_NWLRK_0160.h5	H5T_C_S1	
293	Processing_attributes														Input File Name 196	GC1SG1_201808062302B00110_L2SG_NWLRK_0160.h5	H5T_C_S1	
294	Processing_attributes														Input File Name 197	GC1SG1_201808062305H00111_L2SG_NWLRK_0160.h5	H5T_C_S1	
295	Processing_attributes														Input File Name 198	GC1SG1_201808062309W00112_L2SG_NWLRK_0160.h5	H5T_C_S1	
296	Processing_attributes														Input File Name 199	GC1SG1_201808062313S00113_L2SG_NWLRK_0160.h5	H5T_C_S1	
297	Processing_attributes														Input File Name 200	GC1SG1_201808062315C00113_L2SG_NWLRK_0160.h5	H5T_C_S1	
298	Processing_attributes														Input File Name 201	GC1SG1_201808062318A00114_L2SG_NWLRK_0160.h5	H5T_C_S1	
299	Processing_attributes														Input File Name 202	GC1SG1_201808062322E00115_L2SG_NWLRK_0160.h5	H5T_C_S1	
300	Processing_attributes														Input File Name 203	GC1SG1_201808062326J00116_L2SG_NWLRK_0160.h5	H5T_C_S1	
301	Processing_attributes														Input File Name 204	GC1SG1_201808062329J00116_L2SG_NWLRK_0160.h5	H5T_C_S1	
302	Processing_attributes														Input File Name 205	GC1SG1_201808062330N00117_L2SG_NWLRK_0160.h5	H5T_C_S1	
303	Processing_attributes														Input File Name 206	GC1SG1_201808062334S00118_L2SG_NWLRK_0160.h5	H5T_C_S1	
304	Processing_attributes														Input File Name 207	GC1SG1_201808062336K00118_L2SG_NWLRK_0160.h5	H5T_C_S1	

No.	Group	Dataset	Dataset Description	Type	1Dim	2Dim	3Dim	4Dim	Compress	Compress Lv.	Chunk1Dim	Chunk2Dim	Chunk3Dim	Chunk4Dim	Attribute	Attribute Value	Attribute type	Attribute Note
1	Geometry_data														Grid_interval	0.0416667	H5T_IEEE_F32LE	
2	Geometry_data														Grid_interval_unit	deg	H5T_C_S1	
3	Geometry_data														Image_projection	Non-map projected one dimensional array. Bin height is 1/[Grid_interval] deg. and bin width depends on its latitude (1/[Grid_interval]/cos(lat.) deg.). The area of each bin is equal. The bin is started from -180 deg. longitude to eastbound and from -90 deg. latitude (south) to 90 deg. (north).	H5T_C_S1	
4	Geometry_data														Number_of_bins	23761676	H5T_STD_I32LE	
5	Geometry_data														Lower_left_latitude	-90.0	H5T_IEEE_F32LE	
6	Geometry_data														Lower_left_longitude	-180.0	H5T_IEEE_F32LE	
7	Geometry_data														Lower_right_latitude	-90.0	H5T_IEEE_F32LE	
8	Geometry_data														Lower_right_longitude	180.0	H5T_IEEE_F32LE	
9	Geometry_data														Upper_left_latitude	90.0	H5T_IEEE_F32LE	
10	Geometry_data														Upper_left_longitude	-180.0	H5T_IEEE_F32LE	
11	Geometry_data														Upper_right_latitude	90.0	H5T_IEEE_F32LE	
12	Geometry_data														Upper_right_longitude	180.0	H5T_IEEE_F32LE	
13	Global_attributes														Algorithm_depelopper	Japan Aerospace Exploration Agency (JAXA)	H5T_C_S1	
14	Global_attributes														Dataset_description	Level-3 daily spatial binning file of TAUA_865	H5T_C_S1	
15	Global_attributes														Product_file_name	GC1SG1_20180806D01D_X0000_3BSG_T865F_0100.h5	H5T_C_S1	
16	Global_attributes														Product_level	Level-3	H5T_C_S1	
17	Global_attributes														Product_name	Level-3 spatial binned parameters	H5T_C_S1	
18	Global_attributes														Product_version	0100	H5T_C_S1	
19	Global_attributes														Satellite	Global Change Observation Mission - Climate (GCOM-C)	H5T_C_S1	
20	Global_attributes														Sensor	Second-generation Global Imager (SGLI)	H5T_C_S1	
21	Global_attributes														Algorithm_version	1.00	H5T_C_S1	
22	Global_attributes														Parameter_version	001.00	H5T_C_S1	
23	Global_attributes														Image_start_time	20180806 00:55:55.429	H5T_C_S1	
24	Global_attributes														Image_end_time	20180806 23:39:20.154	H5T_C_S1	
25	Image_data														Grid_interval	0.0416667	H5T_IEEE_F32LE	
26	Image_data														Grid_interval_unit	deg	H5T_C_S1	
27	Image_data														Image_projection	Non-map projected one dimensional array. Bin height is 1/[Grid_interval] deg. and bin width depends on its latitude (1/[Grid_interval]/cos(lat.) deg.). The area of each bin is equal. The bin is started from -180 deg. longitude to eastbound and from -90 deg. latitude (south) to 90 deg. (north).	H5T_C_S1	
28	Image_data														Number_of_bins	23761676	H5T_STD_I32LE	
29	Image_data														Lower_left_latitude	-90.0	H5T_IEEE_F32LE	
30	Image_data														Lower_left_longitude	-180.0	H5T_IEEE_F32LE	
31	Image_data														Lower_right_latitude	-90.0	H5T_IEEE_F32LE	
32	Image_data														Lower_right_longitude	180.0	H5T_IEEE_F32LE	
33	Image_data														Upper_left_latitude	90.0	H5T_IEEE_F32LE	
34	Image_data														Upper_left_longitude	-180.0	H5T_IEEE_F32LE	
35	Image_data														Upper_right_latitude	90.0	H5T_IEEE_F32LE	
36	Image_data														Upper_right_longitude	180.0	H5T_IEEE_F32LE	
37	Image_data	TAUA_865_AVE		H5T_STD_U16LE	23761676				gzip	4	23761676				Error_DN	65535	H5T_STD_U16LE	
38	Image_data	TAUA_865_AVE		H5T_STD_U16LE	23761676				gzip	4	23761676				Data_description	Average of TAUA_865 parameter (spatial statistics)	H5T_C_S1	
39	Image_data	TAUA_865_AVE		H5T_STD_U16LE	23761676				gzip	4	23761676				Maximum_valid_DN	65534	H5T_STD_U16LE	
40	Image_data	TAUA_865_AVE		H5T_STD_U16LE	23761676				gzip	4	23761676				Minimum_valid_DN	0	H5T_STD_U16LE	
41	Image_data	TAUA_865_AVE		H5T_STD_U16LE	23761676				gzip	4	23761676				Offset	0.0	H5T_IEEE_F32LE	
42	Image_data	TAUA_865_AVE		H5T_STD_U16LE	23761676				gzip	4	23761676				Slope	0.0001	H5T_IEEE_F32LE	
43	Image_data	TAUA_865_AVE		H5T_STD_U16LE	23761676				gzip	4	23761676				Unit	NA	H5T_C_S1	
44	Image_data	TAUA_865_Date		H5T_STD_U8LE	23761676				gzip	4	23761676				Data_description	Date information employed in the statistics. (Always 1 for this 3BSG-daily product)	H5T_C_S1	
45	Image_data	TAUA_865_Date		H5T_STD_U8LE	23761676				gzip	4	23761676				Error_DN	255	H5T_STD_U8LE	
46	Image_data	TAUA_865_Date		H5T_STD_U8LE	23761676				gzip	4	23761676				Maximum_valid_DN	254	H5T_STD_U16LE	
47	Image_data	TAUA_865_Date		H5T_STD_U8LE	23761676				gzip	4	23761676				Minimum_valid_DN	0	H5T_STD_U16LE	
48	Image_data	TAUA_865_Date		H5T_STD_U8LE	23761676				gzip	4	23761676				Offset	0.0	H5T_IEEE_F32LE	
49	Image_data	TAUA_865_Date		H5T_STD_U8LE	23761676				gzip	4	23761676				Slope	1.0	H5T_IEEE_F32LE	
50	Image_data	TAUA_865_Date		H5T_STD_U8LE	23761676				gzip	4	23761676				Unit	day	H5T_C_S1	
51	Image_data	TAUA_865_MAX		H5T_STD_U16LE	23761676				gzip	4	23761676				Data_description	Maximum of TAUA_865 parameter (spatial statistics)	H5T_C_S1	
52	Image_data	TAUA_865_MAX		H5T_STD_U16LE	23761676				gzip	4	23761676				Error_DN	65535	H5T_STD_U16LE	
53	Image_data	TAUA_865_MAX		H5T_STD_U16LE	23761676				gzip	4	23761676				Maximum_valid_DN	65534	H5T_STD_U16LE	
54	Image_data	TAUA_865_MAX		H5T_STD_U16LE	23761676				gzip	4	23761676				Minimum_valid_DN	0	H5T_STD_U16LE	
55	Image_data	TAUA_865_MAX		H5T_STD_U16LE	23761676				gzip	4	23761676				Offset	0.0	H5T_IEEE_F32LE	
56	Image_data	TAUA_865_MAX		H5T_STD_U16LE	23761676				gzip	4	23761676				Slope	0.0001	H5T_IEEE_F32LE	
57	Image_data	TAUA_865_MAX		H5T_STD_U16LE	23761676				gzip	4	23761676				Unit	NA	H5T_C_S1	
58	Image_data	TAUA_865_MIN		H5T_STD_U16LE	23761676				gzip	4	23761676				Data_description	Minimum of TAUA_865 parameter (spatial statistics)	H5T_C_S1	
59	Image_data	TAUA_865_MIN		H5T_STD_U16LE	23761676				gzip	4	23761676				Error_DN	65535	H5T_STD_U16LE	
60	Image_data	TAUA_865_MIN		H5T_STD_U16LE	23761676				gzip	4	23761676				Maximum_valid_DN	65534	H5T_STD_U16LE	
61	Image_data	TAUA_865_MIN		H5T_STD_U16LE	23761676				gzip	4	23761676				Minimum_valid_DN	0	H5T_STD_U16LE	
62	Image_data	TAUA_865_MIN		H5T_STD_U16LE	23761676				gzip	4	23761676				Offset	0.0	H5T_IEEE_F32LE	
63	Image_data	TAUA_865_MIN		H5T_STD_U16LE	23761676				gzip	4	23761676				Slope	0.0001	H5T_IEEE_F32LE	
64	Image_data	TAUA_865_MIN		H5T_STD_U16LE	23761676				gzip	4	23761676				Unit	NA	H5T_C_S1	
65	Image_data	TAUA_865_Ninput		H5T_STD_U16LE	23761676				gzip	4	23761676				Data_description	The number of input data	H5T_C_S1	
66	Image_data	TAUA_865_Ninput		H5T_STD_U16LE	23761676				gzip	4	23761676				Error_DN	65535	H5T_STD_U16LE	
67	Image_data	TAUA_865_Ninput		H5T_STD_U16LE	23761676				gzip	4	23761676				Maximum_valid_DN	207	H5T_STD_U16LE	
68	Image_data	TAUA_865_Ninput		H5T_STD_U16LE	23761676				gzip	4	23761676				Minimum_valid_DN	0	H5T_STD_U16LE	
69	Image_data	TAUA_865_Ninput		H5T_STD_U16LE	23761676				gzip	4	23761676				Offset	0.0	H5T_IEEE_F32LE	
70	Image_data	TAUA_865_Ninput		H5T_STD_U16LE	23761676				gzip	4	23761676				Slope	1.0	H5T_IEEE_F32LE	
71	Image_data	TAUA_865_Ninput		H5T_STD_U16LE	23761676				gzip	4	23761676				Unit	NA	H5T_C_S1	
72	Image_data	TAUA_865_Nused		H5T_STD_U16LE	23761676				gzip	4	23761676				Data_description	The number of data used in the statistics	H5T_C_S1	
73	Image_data	TAUA_865_Nused		H5T_STD_U16LE	23761676				gzip	4	23761676				Error_DN	65535	H5T_STD_U16LE	
74	Image_data	TAUA_865_Nused		H5T_STD_U16LE	23761676				gzip	4	23761676				Maximum_valid_DN	207	H5T_STD_U16LE	
75	Image_data	TAUA_865_Nused		H5T_STD_U16LE	23761676				gzip	4	23761676				Minimum_valid_DN	0	H5T_STD_U16LE	
76	Image_data	TAUA_865_Nused		H5T_STD_U16LE	23761676				gzip	4	23761676				Offset	0.0	H5T_IEEE_F32LE	
77	Image_data	TAUA_865_Nused		H5T_STD_U16LE	23761676				gzip	4	23761676				Slope	1.0	H5T_IEEE_F32LE	
78	Image_data	TAUA_865_Nused		H5T_STD_U16LE	23761676				gzip	4	23761676				Unit	NA	H5T_C_S1	
79	Image_data	TAUA_865_QA_flag		H5T_STD_U8LE	23761676				gzip	4	23761676				Data_description	QA information flag ([bit field 1-0]: water(land frac.=0%)=00, mostly water(0<land frac.<50%)=01, mostly coastal(50<land frac.<100%)=10, land(land frac=100%)=11. If no input data available, all bit fields are set to 1 (i.e., flag value = 255). If pixel value in l2 data is Error_DN, flag value = 254)	H5T_C_S1	
80	Image_data	TAUA_865_QA_flag		H5T_STD_U8LE	23761676				gzip	4	23761676				Error_DN	255	H5T_STD_U8LE	
81	Image_data	TAUA_865_QA_flag		H5T_STD_U8LE	23761676				gzip	4	23761676				Maximum_valid_DN	253	H5T_STD_U16LE	
82	Image_data	TAUA_865_QA_flag		H5T_STD_U8LE	23761676				gzip	4	23761676				Minimum_valid_DN	0	H5T_STD_U16LE	
83	Image_data	TAUA_865_QA_flag		H5T_STD_U8LE	23761676				gzip	4	23761676				Offset	0.0	H5T_IEEE_F32LE	
84	Image_data	TAUA_865_QA_flag		H5T_STD_U8LE	23761676				gzip	4	23761676				Slope	1.0	H5T_IEEE_F32LE	
85	Image_data	TAUA_865_QA_flag		H5T_STD_U8LE	23761676				gzip	4	23761676				Unit	NA	H5T_C_S1	
86	Image_data	TAUA_865_RMS		H5T_STD_U16LE	23761676				gzip	4	23761676				Data_description	Root Mean Square of TAUA_865 parameter (spatial statistics)	H5T_C_S1	
87	Image_data	TAUA_865_RMS		H5T_STD_U16LE	23761676				gzip	4	23761676				Error_DN	65535	H5T_STD_U16LE	
88	Image_data	TAUA_865_RMS		H5T_STD_U16LE	23761676				gzip	4	23761676				Maximum_valid_DN	65534	H5T_STD_U16LE	
89	Image_data	TAUA_865_RMS		H5T_STD_U16LE	23761676				gzip	4	23761676				Minimum_valid_DN	0	H5T_STD_U16LE	
90	Image_data	TAUA_865_RMS		H5T_STD_U16LE	23761676				gzip	4	23761676				Offset	0.0	H5T_IEEE_F32LE	
91	Image_data	TAUA_865_RMS		H5T_STD_U16LE	23761676				gzip	4	23761676				Slope	0.0001	H5T_IEEE_F32LE	
92	Image_data	TAUA_865_RMS		H5T_STD_U16LE	23761676				gzip	4	23761676				Unit	NA	H5T_C_S1	
93	Processing_attributes														Contact_point	JAXA/Earth Observation Research Center (EORC)	H5T_C_S1	
94	Processing_attributes														Processing_UT	20180808 00:15:52	H5T_C_S1	
95	Processing_attributes														Processing_organization	JAXA/GCOM-C science project	H5T_C_S1	
96	Processing_attributes														Processing_result	Good	H5T_C_S1	
97	Processing_attributes														Input_files		H5T_C_S1	
98	Processing_attributes														Input File Name 001	GC1SG1_201808060056E04407_L2SG_NWLRK_0160.h5	H5T_C_S1	
99	Processing_attributes														Input File Name 002	GC1SG1_201808060057V04407_L2SG_NWLRK_0160.h5	H5T_C_S1	
100	Processing_attributes														Input File Name 003	GC1SG1_201808060100J04408_L2SG_NWLRK_0160.h5	H5T_C_S1	
101	Processing_attributes														Input File Name 004	GC1SG1_201808060102S04408_L2SG_NWLRK_0160.h5	H5T_C_S1	
102	Processing_attributes														Input File Name 005	GC1SG1_201808060104N04409_L2SG_NWLRK_0160.h5	H5T_C_S1	
103	Processing_attributes														Input File Name 006	GC1SG1_201808060108S04410_L2SG_NWLRK_0160.h5	H5T_C_S1	
104	Processing_attributes														Input File Name 007	GC1SG1_201808060113A04411_L2SG_NWLRK_0160.h5	H5T_C_S1	
105	Processing_attributes														Input File Name 008	GC1SG1_201808060117E04412_L2SG_NWLRK_0160.h5	H5T_C_S1	
106	Processing_attributes														Input File Name 009	GC1SG1_201808060118B04412_L2SG_NWLRK_0160.h5	H5T_C_S1	
107	Processing_attributes														Input File Name 010	GC1SG1_201808060119V04412_L2SG_NWLRK_0160.h5	H5T_C_S1	
108	Processing_attributes														Input File Name 011	GC1SG1_201808060121K04413_L2SG_NWLRK_0160.h5	H5T_C_S1	
109	Processing_attributes														Input File Name 012	GC1SG1_201808060125P04414_L2SG_NWLRK_0160.h5	H5T_C_S1	
110	Processing_attributes														Input File Name 013	GC1SG1_201808060129T04415_L2SG_NWLRK_0160.h5	H5T_C_S1	
111	Processing_attributes														Input File Name 014	GC1SG1_201808060133A04415_L2SG_NWLRK_0160.h5	H5T_C_S1	
112	Processing_attributes														Input File Name 015	GC1SG1_201808060134B04416_L2SG_NWLRK_0160.h5	H5T_C_S1	
113	Processing_attributes														Input File Name 016	GC1SG1_201808060138F04417_L2SG_NWLRK_0160.h5	H5T_C_S1	
114	Processing_attributes														Input File Name 017	GC1SG1_201808060237D07807_L2SG_NWLRK_0160.h5	H5T_C_S1	
115	Processing_attributes														Input File Name 018	GC1SG1_201808060238L07807_L2SG_NWLRK_0160.h5	H5T_C_S1	
116	Processing_attributes														Input File Name 019	GC1SG1_201808060241H07808_L2SG_NWLRK_0160.h5	H5T_C_S1	

No.	Group	Dataset	Dataset Description	Type	1Dim	2Dim	3Dim	4Dim	Compress	Compress Lv.	Chunk1Dim	Chunk2Dim	Chunk3Dim	Chunk4Dim	Attribute	Attribute Value	Attribute type	Attribute Note
117	Processing_attributes														Input File Name 020	GC1SG1_201808060243R07808_L2SG_NWLRK_0160.h5	H5T_C_S1	
118	Processing_attributes														Input File Name 021	GC1SG1_201808060245W07809_L2SG_NWLRK_0160.h5	H5T_C_S1	
119	Processing_attributes														Input File Name 022	GC1SG1_201808060249R07810_L2SG_NWLRK_0160.h5	H5T_C_S1	
120	Processing_attributes														Input File Name 023	GC1SG1_201808060253V07811_L2SG_NWLRK_0160.h5	H5T_C_S1	
121	Processing_attributes														Input File Name 024	GC1SG1_201808060258D07812_L2SG_NWLRK_0160.h5	H5T_C_S1	
122	Processing_attributes														Input File Name 025	GC1SG1_201808060302J07813_L2SG_NWLRK_0160.h5	H5T_C_S1	
123	Processing_attributes														Input File Name 026	GC1SG1_201808060306N07814_L2SG_NWLRK_0160.h5	H5T_C_S1	
124	Processing_attributes														Input File Name 027	GC1SG1_201808060309Q07814_L2SG_NWLRK_0160.h5	H5T_C_S1	
125	Processing_attributes														Input File Name 028	GC1SG1_201808060310S07815_L2SG_NWLRK_0160.h5	H5T_C_S1	
126	Processing_attributes														Input File Name 029	GC1SG1_201808060315A07816_L2SG_NWLRK_0160.h5	H5T_C_S1	
127	Processing_attributes														Input File Name 030	GC1SG1_201808060319E07817_L2SG_NWLRK_0160.h5	H5T_C_S1	
128	Processing_attributes														Input File Name 031	GC1SG1_201808060418C11207_L2SG_NWLRK_0160.h5	H5T_C_S1	
129	Processing_attributes														Input File Name 032	GC1SG1_201808060419H11207_L2SG_NWLRK_0160.h5	H5T_C_S1	
130	Processing_attributes														Input File Name 033	GC1SG1_201808060422G11208_L2SG_NWLRK_0160.h5	H5T_C_S1	
131	Processing_attributes														Input File Name 034	GC1SG1_201808060424Q11208_L2SG_NWLRK_0160.h5	H5T_C_S1	
132	Processing_attributes														Input File Name 035	GC1SG1_201808060426L11209_L2SG_NWLRK_0160.h5	H5T_C_S1	
133	Processing_attributes														Input File Name 036	GC1SG1_201808060430Q11210_L2SG_NWLRK_0160.h5	H5T_C_S1	
134	Processing_attributes														Input File Name 037	GC1SG1_201808060434U11211_L2SG_NWLRK_0160.h5	H5T_C_S1	
135	Processing_attributes														Input File Name 038	GC1SG1_201808060439C11212_L2SG_NWLRK_0160.h5	H5T_C_S1	
136	Processing_attributes														Input File Name 039	GC1SG1_201808060443H11213_L2SG_NWLRK_0160.h5	H5T_C_S1	
137	Processing_attributes														Input File Name 040	GC1SG1_201808060444F11213_L2SG_NWLRK_0160.h5	H5T_C_S1	
138	Processing_attributes														Input File Name 041	GC1SG1_201808060447W11214_L2SG_NWLRK_0160.h5	H5T_C_S1	
139	Processing_attributes														Input File Name 042	GC1SG1_201808060451R11215_L2SG_NWLRK_0160.h5	H5T_C_S1	
140	Processing_attributes														Input File Name 043	GC1SG1_201808060455V11216_L2SG_NWLRK_0160.h5	H5T_C_S1	
141	Processing_attributes														Input File Name 044	GC1SG1_201808060500D11217_L2SG_NWLRK_0160.h5	H5T_C_S1	
142	Processing_attributes														Input File Name 045	GC1SG1_201808060559B14607_L2SG_NWLRK_0160.h5	H5T_C_S1	
143	Processing_attributes														Input File Name 046	GC1SG1_201808060603F14608_L2SG_NWLRK_0160.h5	H5T_C_S1	
144	Processing_attributes														Input File Name 047	GC1SG1_201808060605P14608_L2SG_NWLRK_0160.h5	H5T_C_S1	
145	Processing_attributes														Input File Name 048	GC1SG1_201808060607K14609_L2SG_NWLRK_0160.h5	H5T_C_S1	
146	Processing_attributes														Input File Name 049	GC1SG1_201808060611P14610_L2SG_NWLRK_0160.h5	H5T_C_S1	
147	Processing_attributes														Input File Name 050	GC1SG1_201808060615T14611_L2SG_NWLRK_0160.h5	H5T_C_S1	
148	Processing_attributes														Input File Name 051	GC1SG1_201808060620B14612_L2SG_NWLRK_0160.h5	H5T_C_S1	
149	Processing_attributes														Input File Name 052	GC1SG1_201808060624G14613_L2SG_NWLRK_0160.h5	H5T_C_S1	
150	Processing_attributes														Input File Name 053	GC1SG1_201808060628L14614_L2SG_NWLRK_0160.h5	H5T_C_S1	
151	Processing_attributes														Input File Name 054	GC1SG1_201808060632Q14615_L2SG_NWLRK_0160.h5	H5T_C_S1	
152	Processing_attributes														Input File Name 055	GC1SG1_201808060636U14616_L2SG_NWLRK_0160.h5	H5T_C_S1	
153	Processing_attributes														Input File Name 056	GC1SG1_201808060637S14616_L2SG_NWLRK_0160.h5	H5T_C_S1	
154	Processing_attributes														Input File Name 057	GC1SG1_201808060641C14617_L2SG_NWLRK_0160.h5	H5T_C_S1	
155	Processing_attributes														Input File Name 058	GC1SG1_201808060645G14618_L2SG_NWLRK_0160.h5	H5T_C_S1	
156	Processing_attributes														Input File Name 059	GC1SG1_201808060740A18007_L2SG_NWLRK_0160.h5	H5T_C_S1	
157	Processing_attributes														Input File Name 060	GC1SG1_201808060744E18008_L2SG_NWLRK_0160.h5	H5T_C_S1	
158	Processing_attributes														Input File Name 061	GC1SG1_201808060746N18008_L2SG_NWLRK_0160.h5	H5T_C_S1	
159	Processing_attributes														Input File Name 062	GC1SG1_201808060748J18009_L2SG_NWLRK_0160.h5	H5T_C_S1	
160	Processing_attributes														Input File Name 063	GC1SG1_201808060752N18010_L2SG_NWLRK_0160.h5	H5T_C_S1	
161	Processing_attributes														Input File Name 064	GC1SG1_201808060756S18011_L2SG_NWLRK_0160.h5	H5T_C_S1	
162	Processing_attributes														Input File Name 065	GC1SG1_201808060801A18012_L2SG_NWLRK_0160.h5	H5T_C_S1	
163	Processing_attributes														Input File Name 066	GC1SG1_201808060805F18013_L2SG_NWLRK_0160.h5	H5T_C_S1	
164	Processing_attributes														Input File Name 067	GC1SG1_201808060809K18014_L2SG_NWLRK_0160.h5	H5T_C_S1	
165	Processing_attributes														Input File Name 068	GC1SG1_201808060813P18015_L2SG_NWLRK_0160.h5	H5T_C_S1	
166	Processing_attributes														Input File Name 069	GC1SG1_201808060817T18016_L2SG_NWLRK_0160.h5	H5T_C_S1	
167	Processing_attributes														Input File Name 070	GC1SG1_201808060818Q18016_L2SG_NWLRK_0160.h5	H5T_C_S1	
168	Processing_attributes														Input File Name 071	GC1SG1_201808060822B18017_L2SG_NWLRK_0160.h5	H5T_C_S1	
169	Processing_attributes														Input File Name 072	GC1SG1_201808060826F18018_L2SG_NWLRK_0160.h5	H5T_C_S1	
170	Processing_attributes														Input File Name 073	GC1SG1_201808060920V21407_L2SG_NWLRK_0160.h5	H5T_C_S1	
171	Processing_attributes														Input File Name 074	GC1SG1_201808060925D21408_L2SG_NWLRK_0160.h5	H5T_C_S1	
172	Processing_attributes														Input File Name 075	GC1SG1_201808060927K21408_L2SG_NWLRK_0160.h5	H5T_C_S1	
173	Processing_attributes														Input File Name 076	GC1SG1_201808060929H21409_L2SG_NWLRK_0160.h5	H5T_C_S1	
174	Processing_attributes														Input File Name 077	GC1SG1_201808060933W21410_L2SG_NWLRK_0160.h5	H5T_C_S1	
175	Processing_attributes														Input File Name 078	GC1SG1_201808060937R21411_L2SG_NWLRK_0160.h5	H5T_C_S1	
176	Processing_attributes														Input File Name 079	GC1SG1_201808060941V21412_L2SG_NWLRK_0160.h5	H5T_C_S1	
177	Processing_attributes														Input File Name 080	GC1SG1_201808060946E21413_L2SG_NWLRK_0160.h5	H5T_C_S1	
178	Processing_attributes														Input File Name 081	GC1SG1_201808060950J21414_L2SG_NWLRK_0160.h5	H5T_C_S1	
179	Processing_attributes														Input File Name 082	GC1SG1_201808060954N21415_L2SG_NWLRK_0160.h5	H5T_C_S1	
180	Processing_attributes														Input File Name 083	GC1SG1_201808060956E21415_L2SG_NWLRK_0160.h5	H5T_C_S1	
181	Processing_attributes														Input File Name 084	GC1SG1_201808060958S21416_L2SG_NWLRK_0160.h5	H5T_C_S1	
182	Processing_attributes														Input File Name 085	GC1SG1_201808061003A21417_L2SG_NWLRK_0160.h5	H5T_C_S1	
183	Processing_attributes														Input File Name 086	GC1SG1_201808061007E21418_L2SG_NWLRK_0160.h5	H5T_C_S1	
184	Processing_attributes														Input File Name 087	GC1SG1_201808061101U24807_L2SG_NWLRK_0160.h5	H5T_C_S1	
185	Processing_attributes														Input File Name 088	GC1SG1_201808061106C24808_L2SG_NWLRK_0160.h5	H5T_C_S1	
186	Processing_attributes														Input File Name 089	GC1SG1_201808061108L24808_L2SG_NWLRK_0160.h5	H5T_C_S1	
187	Processing_attributes														Input File Name 090	GC1SG1_201808061110G24809_L2SG_NWLRK_0160.h5	H5T_C_S1	
188	Processing_attributes														Input File Name 091	GC1SG1_201808061114L24810_L2SG_NWLRK_0160.h5	H5T_C_S1	
189	Processing_attributes														Input File Name 092	GC1SG1_201808061118Q24811_L2SG_NWLRK_0160.h5	H5T_C_S1	
190	Processing_attributes														Input File Name 093	GC1SG1_201808061122U24812_L2SG_NWLRK_0160.h5	H5T_C_S1	
191	Processing_attributes														Input File Name 094	GC1SG1_201808061127D24813_L2SG_NWLRK_0160.h5	H5T_C_S1	
192	Processing_attributes														Input File Name 095	GC1SG1_201808061127V24813_L2SG_NWLRK_0160.h5	H5T_C_S1	
193	Processing_attributes														Input File Name 096	GC1SG1_201808061131H24814_L2SG_NWLRK_0160.h5	H5T_C_S1	
194	Processing_attributes														Input File Name 097	GC1SG1_201808061135W24815_L2SG_NWLRK_0160.h5	H5T_C_S1	
195	Processing_attributes														Input File Name 098	GC1SG1_201808061139R24816_L2SG_NWLRK_0160.h5	H5T_C_S1	
196	Processing_attributes														Input File Name 099	GC1SG1_201808061143C24816_L2SG_NWLRK_0160.h5	H5T_C_S1	
197	Processing_attributes														Input File Name 100	GC1SG1_201808061143V24817_L2SG_NWLRK_0160.h5	H5T_C_S1	
198	Processing_attributes														Input File Name 101	GC1SG1_201808061145C24817_L2SG_NWLRK_0160.h5	H5T_C_S1	
199	Processing_attributes														Input File Name 102	GC1SG1_201808061148D24818_L2SG_NWLRK_0160.h5	H5T_C_S1	
200	Processing_attributes														Input File Name 103	GC1SG1_201808061242T28207_L2SG_NWLRK_0160.h5	H5T_C_S1	
201	Processing_attributes														Input File Name 104	GC1SG1_201808061247B28208_L2SG_NWLRK_0160.h5	H5T_C_S1	
202	Processing_attributes														Input File Name 105	GC1SG1_201808061251F28209_L2SG_NWLRK_0160.h5	H5T_C_S1	
203	Processing_attributes														Input File Name 106	GC1SG1_201808061252F28209_L2SG_NWLRK_0160.h5	H5T_C_S1	
204	Processing_attributes														Input File Name 107	GC1SG1_201808061255K28210_L2SG_NWLRK_0160.h5	H5T_C_S1	
205	Processing_attributes														Input File Name 108	GC1SG1_201808061259P28211_L2SG_NWLRK_0160.h5	H5T_C_S1	
206	Processing_attributes														Input File Name 109	GC1SG1_201808061303T28212_L2SG_NWLRK_0160.h5	H5T_C_S1	
207	Processing_attributes														Input File Name 110	GC1SG1_201808061307E28212_L2SG_NWLRK_0160.h5	H5T_C_S1	
208	Processing_attributes														Input File Name 111	GC1SG1_201808061308C28213_L2SG_NWLRK_0160.h5	H5T_C_S1	
209	Processing_attributes														Input File Name 112	GC1SG1_201808061312G28214_L2SG_NWLRK_0160.h5	H5T_C_S1	
210	Processing_attributes														Input File Name 113	GC1SG1_201808061316L28215_L2SG_NWLRK_0160.h5	H5T_C_S1	
211	Processing_attributes														Input File Name 114	GC1SG1_201808061320Q28216_L2SG_NWLRK_0160.h5	H5T_C_S1	
212	Processing_attributes														Input File Name 115	GC1SG1_201808061322N28216_L2SG_NWLRK_0160.h5	H5T_C_S1	
213	Processing_attributes														Input File Name 116	GC1SG1_201808061324U28217_L2SG_NWLRK_0160.h5	H5T_C_S1	
214	Processing_attributes														Input File Name 117	GC1SG1_201808061326K28217_L2SG_NWLRK_0160.h5	H5T_C_S1	
215	Processing_attributes														Input File Name 118	GC1SG1_201808061329C28218_L2SG_NWLRK_0160.h5	H5T_C_S1	
216	Processing_attributes														Input File Name 119	GC1SG1_201808061423S31607_L2SG_NWLRK_0160.h5	H5T_C_S1	
217	Processing_attributes														Input File Name 120	GC1SG1_201808061428A31608_L2SG_NWLRK_0160.h5	H5T_C_S1	
218	Processing_attributes														Input File Name 121	GC1SG1_201808061432E31609_L2SG_NWLRK_0160.h5	H5T_C_S1	
219	Processing_attributes														Input File Name 122	GC1SG1_201808061436J31610_L2SG_NWLRK_0160.h5	H5T_C_S1	
220	Processing_attributes														Input File Name 123	GC1SG1_201808061439C31610_L2SG_NWLRK_0160.h5	H5T_C_S1	
221	Processing_attributes														Input File Name 124	GC1SG1_201808061440N31611_L2SG_NWLRK_0160.h5	H5T_C_S1	
222	Processing_attributes														Input File Name 125	GC1SG1_201808061441U31611_L2SG_NWLRK_0160.h5	H5T_C_S1	
223	Processing_attributes														Input File Name 126	GC1SG1_201808061444S31612_L2SG_NWLRK_0160.h5	H5T_C_S1	
224	Processing_attributes														Input File Name 127	GC1SG1_201808061449B31613_L2SG_NWLRK_0160.h5	H5T_C_S1	
225	Processing_attributes														Input File Name 128	GC1SG1_201808061453F31614_L2SG_NWLRK_0160.h5	H5T_C_S1	
226	Processing_attributes														Input File Name 129	GC1SG1_201808061457K31615_L2SG_NWLRK_0160.h5	H5T_C_S1	
227	Processing_attributes														Input File Name 130	GC1SG1_201808061501P31616_L2SG_NWLRK_0160.h5	H5T_C_S1	
228	Processing_attributes														Input File Name 131	GC1SG1_201808061503L31616_L2SG_NWLRK_0160.h5	H5T_C_S1	
229	Processing_attributes														Input File Name 132	GC1SG1_201808061505T31617_L2SG_NWLRK_0160.h5	H5T_C_S1	
230	Processing_attributes														Input File Name 133	GC1SG1_201808061506P31617_L2SG_NWLRK_0160.h5	H5T_C_S1	
231	Processing_attributes														Input File Name 134	GC1SG1_201808061510B31618_L2SG_NWLRK_0160.h5	H5T_C_S1	
232	Processing_attributes														Input File Name 135	GC1SG1_201808061604R35007_L2SG_NWLRK_0160.h5	H5T_C_S1	
233	Processing_attributes														Input File Name 136	GC1SG1_201808061608V35008_L2SG_NWLRK_0160.h5	H5T_C_S1	
234	Processing_attributes														Input File Name 137	GC1SG1_201808061613D35009_L2SG_NWLRK_0160.h5	H5T_C_S1	
235	Processing_attributes														Input File Name 138	GC1SG1_201808061617H35010_L2SG_NWLRK_0160.h5	H5T_C_S1	
236	Processing_attributes														Input File Name 139	GC1SG1_201808061621M35011_L2SG_NWLRK_0160.h5	H5T_C_S1	
237	Processing_attributes														Input File Name 140	GC1SG1_201808061625R35012_L2SG_NWLRK_0160.h5	H5T_C_S1	
238	Processing_attributes														Input File Name 141	GC1SG1_201808061630A35013_L2SG_NWLRK_0160.h5	H5T_C_S1	

No.	Group	Dataset	Dataset Description	Type	1Dim	2Dim	3Dim	4Dim	Compress	Compress Lv.	Chunk1Dim	Chunk2Dim	Chunk3Dim	Chunk4Dim	Attribute	Attribute Value	Attribute type	Attribute Note
239	Processing_attributes														Input File Name 142	GC1SG1_201808061631H35013_L2SG_NWLRK_0160.h5	H5T_C_S1	
240	Processing_attributes														Input File Name 143	GC1SG1_201808061634E35014_L2SG_NWLRK_0160.h5	H5T_C_S1	
241	Processing_attributes														Input File Name 144	GC1SG1_201808061638J35015_L2SG_NWLRK_0160.h5	H5T_C_S1	
242	Processing_attributes														Input File Name 145	GC1SG1_201808061642N35016_L2SG_NWLRK_0160.h5	H5T_C_S1	
243	Processing_attributes														Input File Name 146	GC1SG1_201808061646S35017_L2SG_NWLRK_0160.h5	H5T_C_S1	
244	Processing_attributes														Input File Name 147	GC1SG1_201808061651A35018_L2SG_NWLRK_0160.h5	H5T_C_S1	
245	Processing_attributes														Input File Name 148	GC1SG1_201808061745Q38407_L2SG_NWLRK_0160.h5	H5T_C_S1	
246	Processing_attributes														Input File Name 149	GC1SG1_201808061749U38408_L2SG_NWLRK_0160.h5	H5T_C_S1	
247	Processing_attributes														Input File Name 150	GC1SG1_201808061754C38409_L2SG_NWLRK_0160.h5	H5T_C_S1	
248	Processing_attributes														Input File Name 151	GC1SG1_201808061758G38410_L2SG_NWLRK_0160.h5	H5T_C_S1	
249	Processing_attributes														Input File Name 152	GC1SG1_201808061802L38411_L2SG_NWLRK_0160.h5	H5T_C_S1	
250	Processing_attributes														Input File Name 153	GC1SG1_201808061806Q38412_L2SG_NWLRK_0160.h5	H5T_C_S1	
251	Processing_attributes														Input File Name 154	GC1SG1_201808061807N38412_L2SG_NWLRK_0160.h5	H5T_C_S1	
252	Processing_attributes														Input File Name 155	GC1SG1_201808061810V38413_L2SG_NWLRK_0160.h5	H5T_C_S1	
253	Processing_attributes														Input File Name 156	GC1SG1_201808061815D38414_L2SG_NWLRK_0160.h5	H5T_C_S1	
254	Processing_attributes														Input File Name 157	GC1SG1_201808061819H38415_L2SG_NWLRK_0160.h5	H5T_C_S1	
255	Processing_attributes														Input File Name 158	GC1SG1_201808061823N38416_L2SG_NWLRK_0160.h5	H5T_C_S1	
256	Processing_attributes														Input File Name 159	GC1SG1_201808061827R38417_L2SG_NWLRK_0160.h5	H5T_C_S1	
257	Processing_attributes														Input File Name 160	GC1SG1_201808061831V38418_L2SG_NWLRK_0160.h5	H5T_C_S1	
258	Processing_attributes														Input File Name 161	GC1SG1_201808061926P41807_L2SG_NWLRK_0160.h5	H5T_C_S1	
259	Processing_attributes														Input File Name 162	GC1SG1_201808061930T41808_L2SG_NWLRK_0160.h5	H5T_C_S1	
260	Processing_attributes														Input File Name 163	GC1SG1_201808061935B41809_L2SG_NWLRK_0160.h5	H5T_C_S1	
261	Processing_attributes														Input File Name 164	GC1SG1_201808061939F41810_L2SG_NWLRK_0160.h5	H5T_C_S1	
262	Processing_attributes														Input File Name 165	GC1SG1_201808061943K41811_L2SG_NWLRK_0160.h5	H5T_C_S1	
263	Processing_attributes														Input File Name 166	GC1SG1_201808061944H41811_L2SG_NWLRK_0160.h5	H5T_C_S1	
264	Processing_attributes														Input File Name 167	GC1SG1_201808061947P41812_L2SG_NWLRK_0160.h5	H5T_C_S1	
265	Processing_attributes														Input File Name 168	GC1SG1_201808061951U41813_L2SG_NWLRK_0160.h5	H5T_C_S1	
266	Processing_attributes														Input File Name 169	GC1SG1_201808061956C41814_L2SG_NWLRK_0160.h5	H5T_C_S1	
267	Processing_attributes														Input File Name 170	GC1SG1_201808062000G41815_L2SG_NWLRK_0160.h5	H5T_C_S1	
268	Processing_attributes														Input File Name 171	GC1SG1_201808062004L41816_L2SG_NWLRK_0160.h5	H5T_C_S1	
269	Processing_attributes														Input File Name 172	GC1SG1_201808062008Q41817_L2SG_NWLRK_0160.h5	H5T_C_S1	
270	Processing_attributes														Input File Name 173	GC1SG1_201808062012U41818_L2SG_NWLRK_0160.h5	H5T_C_S1	
271	Processing_attributes														Input File Name 174	GC1SG1_201808062107N45207_L2SG_NWLRK_0160.h5	H5T_C_S1	
272	Processing_attributes														Input File Name 175	GC1SG1_201808062111S45208_L2SG_NWLRK_0160.h5	H5T_C_S1	
273	Processing_attributes														Input File Name 176	GC1SG1_201808062116A45209_L2SG_NWLRK_0160.h5	H5T_C_S1	
274	Processing_attributes														Input File Name 177	GC1SG1_201808062120E45210_L2SG_NWLRK_0160.h5	H5T_C_S1	
275	Processing_attributes														Input File Name 178	GC1SG1_201808062121C45210_L2SG_NWLRK_0160.h5	H5T_C_S1	
276	Processing_attributes														Input File Name 179	GC1SG1_201808062124J45211_L2SG_NWLRK_0160.h5	H5T_C_S1	
277	Processing_attributes														Input File Name 180	GC1SG1_201808062125J45211_L2SG_NWLRK_0160.h5	H5T_C_S1	
278	Processing_attributes														Input File Name 181	GC1SG1_201808062128N45212_L2SG_NWLRK_0160.h5	H5T_C_S1	
279	Processing_attributes														Input File Name 182	GC1SG1_201808062129L45212_L2SG_NWLRK_0160.h5	H5T_C_S1	
280	Processing_attributes														Input File Name 183	GC1SG1_201808062132T45213_L2SG_NWLRK_0160.h5	H5T_C_S1	
281	Processing_attributes														Input File Name 184	GC1SG1_201808062135L45213_L2SG_NWLRK_0160.h5	H5T_C_S1	
282	Processing_attributes														Input File Name 185	GC1SG1_201808062137B45214_L2SG_NWLRK_0160.h5	H5T_C_S1	
283	Processing_attributes														Input File Name 186	GC1SG1_201808062141F45215_L2SG_NWLRK_0160.h5	H5T_C_S1	
284	Processing_attributes														Input File Name 187	GC1SG1_201808062145K45216_L2SG_NWLRK_0160.h5	H5T_C_S1	
285	Processing_attributes														Input File Name 188	GC1SG1_201808062147G45216_L2SG_NWLRK_0160.h5	H5T_C_S1	
286	Processing_attributes														Input File Name 189	GC1SG1_201808062149P45217_L2SG_NWLRK_0160.h5	H5T_C_S1	
287	Processing_attributes														Input File Name 190	GC1SG1_201808062150M45217_L2SG_NWLRK_0160.h5	H5T_C_S1	
288	Processing_attributes														Input File Name 191	GC1SG1_201808062153T45218_L2SG_NWLRK_0160.h5	H5T_C_S1	
289	Processing_attributes														Input File Name 192	GC1SG1_201808062248M00107_L2SG_NWLRK_0160.h5	H5T_C_S1	
290	Processing_attributes														Input File Name 193	GC1SG1_201808062252R00108_L2SG_NWLRK_0160.h5	H5T_C_S1	
291	Processing_attributes														Input File Name 194	GC1SG1_201808062256V00109_L2SG_NWLRK_0160.h5	H5T_C_S1	
292	Processing_attributes														Input File Name 195	GC1SG1_201808062301D00110_L2SG_NWLRK_0160.h5	H5T_C_S1	
293	Processing_attributes														Input File Name 196	GC1SG1_201808062302B00110_L2SG_NWLRK_0160.h5	H5T_C_S1	
294	Processing_attributes														Input File Name 197	GC1SG1_201808062305H00111_L2SG_NWLRK_0160.h5	H5T_C_S1	
295	Processing_attributes														Input File Name 198	GC1SG1_201808062309W00112_L2SG_NWLRK_0160.h5	H5T_C_S1	
296	Processing_attributes														Input File Name 199	GC1SG1_201808062313S00113_L2SG_NWLRK_0160.h5	H5T_C_S1	
297	Processing_attributes														Input File Name 200	GC1SG1_201808062315C00113_L2SG_NWLRK_0160.h5	H5T_C_S1	
298	Processing_attributes														Input File Name 201	GC1SG1_201808062318A00114_L2SG_NWLRK_0160.h5	H5T_C_S1	
299	Processing_attributes														Input File Name 202	GC1SG1_201808062322E00115_L2SG_NWLRK_0160.h5	H5T_C_S1	
300	Processing_attributes														Input File Name 203	GC1SG1_201808062326J00116_L2SG_NWLRK_0160.h5	H5T_C_S1	
301	Processing_attributes														Input File Name 204	GC1SG1_201808062329J00116_L2SG_NWLRK_0160.h5	H5T_C_S1	
302	Processing_attributes														Input File Name 205	GC1SG1_201808062330N00117_L2SG_NWLRK_0160.h5	H5T_C_S1	
303	Processing_attributes														Input File Name 206	GC1SG1_201808062334S00118_L2SG_NWLRK_0160.h5	H5T_C_S1	
304	Processing_attributes														Input File Name 207	GC1SG1_201808062336K00118_L2SG_NWLRK_0160.h5	H5T_C_S1	

No.	Group	Dataset	Dataset Description	Type	1Dim	2Dim	3Dim	4Dim	Compress	Compress Lv.	Chunk1Dim	Chunk2Dim	Chunk3Dim	Chunk4Dim	Attribute	Attribute Value	Attribute type	Attribute Note
1	Geometry_data														Grid_interval	0.0416667	H5T_IEEE_F32LE	
2	Geometry_data														Grid_interval_unit	deg	H5T_C_S1	
3	Geometry_data														Image_projection	Non-map projected one dimensional array. Bin height is 1/[Grid_interval] deg. and bin width depends on its latitude (1/[Grid_interval]/cos(lat.) deg.). The area of each bin is equal. The bin is started from -180 deg. longitude to eastbound and from -90 deg. latitude (south) to 90 deg. (north).	H5T_C_S1	
4	Geometry_data														Number_of_bins	23761676	H5T_STD_I32LE	
5	Geometry_data														Lower_left_latitude	-90.0	H5T_IEEE_F32LE	
6	Geometry_data														Lower_left_longitude	-180.0	H5T_IEEE_F32LE	
7	Geometry_data														Lower_right_latitude	-90.0	H5T_IEEE_F32LE	
8	Geometry_data														Lower_right_longitude	180.0	H5T_IEEE_F32LE	
9	Geometry_data														Upper_left_latitude	90.0	H5T_IEEE_F32LE	
10	Geometry_data														Upper_left_longitude	-180.0	H5T_IEEE_F32LE	
11	Geometry_data														Upper_right_latitude	90.0	H5T_IEEE_F32LE	
12	Geometry_data														Upper_right_longitude	180.0	H5T_IEEE_F32LE	
13	Global_attributes														Algorithm_depelopper	Japan Aerospace Exploration Agency (JAXA)	H5T_C_S1	
14	Global_attributes														Dataset_description	Level-3 daily spatial binning file of TSM	H5T_C_S1	
15	Global_attributes														Product_file_name	GC1SG1_20180806D01D_X0000_3BSG_TSM_F_0100.h5	H5T_C_S1	
16	Global_attributes														Product_level	Level-3	H5T_C_S1	
17	Global_attributes														Product_name	Level-3 spatial binned parameters	H5T_C_S1	
18	Global_attributes														Product_version	0100	H5T_C_S1	
19	Global_attributes														Satellite	Global Change Observation Mission - Climate (GCOM-C)	H5T_C_S1	
20	Global_attributes														Sensor	Second-generation Global Imager (SGLI)	H5T_C_S1	
21	Global_attributes														Algorithm_version	1.00	H5T_C_S1	
22	Global_attributes														Parameter_version	001.00	H5T_C_S1	
23	Global_attributes														Image_start_time	20180806 00:55:55.429	H5T_C_S1	
24	Global_attributes														Image_end_time	20180806 23:39:20.154	H5T_C_S1	
25	Image_data														Grid_interval	0.0416667	H5T_IEEE_F32LE	
26	Image_data														Grid_interval_unit	deg	H5T_C_S1	
27	Image_data														Image_projection	Non-map projected one dimensional array. Bin height is 1/[Grid_interval] deg. and bin width depends on its latitude (1/[Grid_interval]/cos(lat.) deg.). The area of each bin is equal. The bin is started from -180 deg. longitude to eastbound and from -90 deg. latitude (south) to 90 deg. (north).	H5T_C_S1	
28	Image_data														Number_of_bins	23761676	H5T_STD_I32LE	
29	Image_data														Lower_left_latitude	-90.0	H5T_IEEE_F32LE	
30	Image_data														Lower_left_longitude	-180.0	H5T_IEEE_F32LE	
31	Image_data														Lower_right_latitude	-90.0	H5T_IEEE_F32LE	
32	Image_data														Lower_right_longitude	180.0	H5T_IEEE_F32LE	
33	Image_data														Upper_left_latitude	90.0	H5T_IEEE_F32LE	
34	Image_data														Upper_left_longitude	-180.0	H5T_IEEE_F32LE	
35	Image_data														Upper_right_latitude	90.0	H5T_IEEE_F32LE	
36	Image_data														Upper_right_longitude	180.0	H5T_IEEE_F32LE	
37	Image_data	TSM_AVE		H5T_STD_U16LE	23761676				gzip	4	23761676				Error_DN	65535	H5T_STD_U16LE	
38	Image_data	TSM_AVE		H5T_STD_U16LE	23761676				gzip	4	23761676				Data_description	Average of TSM parameter (spatial statistics)	H5T_C_S1	
39	Image_data	TSM_AVE		H5T_STD_U16LE	23761676				gzip	4	23761676				Maximum_valid_DN	65534	H5T_STD_U16LE	
40	Image_data	TSM_AVE		H5T_STD_U16LE	23761676				gzip	4	23761676				Minimum_valid_DN	0	H5T_STD_U16LE	
41	Image_data	TSM_AVE		H5T_STD_U16LE	23761676				gzip	4	23761676				Offset	0.0	H5T_IEEE_F32LE	
42	Image_data	TSM_AVE		H5T_STD_U16LE	23761676				gzip	4	23761676				Slope	0.001	H5T_IEEE_F32LE	
43	Image_data	TSM_AVE		H5T_STD_U16LE	23761676				gzip	4	23761676				Unit	g m^-3	H5T_C_S1	
44	Image_data	TSM_Date		H5T_STD_U8LE	23761676				gzip	4	23761676				Data_description	Date information employed in the statistics. (Always 1 for this 3BSG-daily product)	H5T_C_S1	
45	Image_data	TSM_Date		H5T_STD_U8LE	23761676				gzip	4	23761676				Error_DN	255	H5T_STD_U8LE	
46	Image_data	TSM_Date		H5T_STD_U8LE	23761676				gzip	4	23761676				Maximum_valid_DN	254	H5T_STD_U16LE	
47	Image_data	TSM_Date		H5T_STD_U8LE	23761676				gzip	4	23761676				Minimum_valid_DN	0	H5T_STD_U16LE	
48	Image_data	TSM_Date		H5T_STD_U8LE	23761676				gzip	4	23761676				Offset	0.0	H5T_IEEE_F32LE	
49	Image_data	TSM_Date		H5T_STD_U8LE	23761676				gzip	4	23761676				Slope	1.0	H5T_IEEE_F32LE	
50	Image_data	TSM_Date		H5T_STD_U8LE	23761676				gzip	4	23761676				Unit	day	H5T_C_S1	
51	Image_data	TSM_MAX		H5T_STD_U16LE	23761676				gzip	4	23761676				Data_description	Maximum of TSM parameter (spatial statistics)	H5T_C_S1	
52	Image_data	TSM_MAX		H5T_STD_U16LE	23761676				gzip	4	23761676				Error_DN	65535	H5T_STD_U16LE	
53	Image_data	TSM_MAX		H5T_STD_U16LE	23761676				gzip	4	23761676				Maximum_valid_DN	65534	H5T_STD_U16LE	
54	Image_data	TSM_MAX		H5T_STD_U16LE	23761676				gzip	4	23761676				Minimum_valid_DN	0	H5T_STD_U16LE	
55	Image_data	TSM_MAX		H5T_STD_U16LE	23761676				gzip	4	23761676				Offset	0.0	H5T_IEEE_F32LE	
56	Image_data	TSM_MAX		H5T_STD_U16LE	23761676				gzip	4	23761676				Slope	0.001	H5T_IEEE_F32LE	
57	Image_data	TSM_MAX		H5T_STD_U16LE	23761676				gzip	4	23761676				Unit	g m^-3	H5T_C_S1	
58	Image_data	TSM_MIN		H5T_STD_U16LE	23761676				gzip	4	23761676				Data_description	Minimum of TSM parameter (spatial statistics)	H5T_C_S1	
59	Image_data	TSM_MIN		H5T_STD_U16LE	23761676				gzip	4	23761676				Error_DN	65535	H5T_STD_U16LE	
60	Image_data	TSM_MIN		H5T_STD_U16LE	23761676				gzip	4	23761676				Maximum_valid_DN	65534	H5T_STD_U16LE	
61	Image_data	TSM_MIN		H5T_STD_U16LE	23761676				gzip	4	23761676				Minimum_valid_DN	0	H5T_STD_U16LE	
62	Image_data	TSM_MIN		H5T_STD_U16LE	23761676				gzip	4	23761676				Offset	0.0	H5T_IEEE_F32LE	
63	Image_data	TSM_MIN		H5T_STD_U16LE	23761676				gzip	4	23761676				Slope	0.001	H5T_IEEE_F32LE	
64	Image_data	TSM_MIN		H5T_STD_U16LE	23761676				gzip	4	23761676				Unit	g m^-3	H5T_C_S1	
65	Image_data	TSM_Ninput		H5T_STD_U16LE	23761676				gzip	4	23761676				Data_description	The number of input data	H5T_C_S1	
66	Image_data	TSM_Ninput		H5T_STD_U16LE	23761676				gzip	4	23761676				Error_DN	65535	H5T_STD_U16LE	
67	Image_data	TSM_Ninput		H5T_STD_U16LE	23761676				gzip	4	23761676				Maximum_valid_DN	207	H5T_STD_U16LE	
68	Image_data	TSM_Ninput		H5T_STD_U16LE	23761676				gzip	4	23761676				Minimum_valid_DN	0	H5T_STD_U16LE	
69	Image_data	TSM_Ninput		H5T_STD_U16LE	23761676				gzip	4	23761676				Offset	0.0	H5T_IEEE_F32LE	
70	Image_data	TSM_Ninput		H5T_STD_U16LE	23761676				gzip	4	23761676				Slope	1.0	H5T_IEEE_F32LE	
71	Image_data	TSM_Ninput		H5T_STD_U16LE	23761676				gzip	4	23761676				Unit	NA	H5T_C_S1	
72	Image_data	TSM_Nused		H5T_STD_U16LE	23761676				gzip	4	23761676				Data_description	The number of data used in the statistics	H5T_C_S1	
73	Image_data	TSM_Nused		H5T_STD_U16LE	23761676				gzip	4	23761676				Error_DN	65535	H5T_STD_U16LE	
74	Image_data	TSM_Nused		H5T_STD_U16LE	23761676				gzip	4	23761676				Maximum_valid_DN	207	H5T_STD_U16LE	
75	Image_data	TSM_Nused		H5T_STD_U16LE	23761676				gzip	4	23761676				Minimum_valid_DN	0	H5T_STD_U16LE	
76	Image_data	TSM_Nused		H5T_STD_U16LE	23761676				gzip	4	23761676				Offset	0.0	H5T_IEEE_F32LE	
77	Image_data	TSM_Nused		H5T_STD_U16LE	23761676				gzip	4	23761676				Slope	1.0	H5T_IEEE_F32LE	
78	Image_data	TSM_Nused		H5T_STD_U16LE	23761676				gzip	4	23761676				Unit	NA	H5T_C_S1	
79	Image_data	TSM_QA_flag		H5T_STD_U8LE	23761676				gzip	4	23761676				Error_DN	255	H5T_STD_U8LE	
80	Image_data	TSM_QA_flag		H5T_STD_U8LE	23761676				gzip	4	23761676				Data_description	QA information flag ([bit field 1-0]: water(land frac.=0%)=00, mostly water(0<land frac.<50%)=01, mostly coastal(50<land frac.<100%)=10, land(land frac=100%)=11. If no input data available, all bit fields are set to 1 (i.e., flag value = 255). If pixel value in l2 data is Error_DN, flag value = 254)	H5T_C_S1	
81	Image_data	TSM_QA_flag		H5T_STD_U8LE	23761676				gzip	4	23761676				Maximum_valid_DN	253	H5T_STD_U16LE	
82	Image_data	TSM_QA_flag		H5T_STD_U8LE	23761676				gzip	4	23761676				Minimum_valid_DN	0	H5T_STD_U16LE	
83	Image_data	TSM_QA_flag		H5T_STD_U8LE	23761676				gzip	4	23761676				Offset	0.0	H5T_IEEE_F32LE	
84	Image_data	TSM_QA_flag		H5T_STD_U8LE	23761676				gzip	4	23761676				Slope	1.0	H5T_IEEE_F32LE	
85	Image_data	TSM_QA_flag		H5T_STD_U8LE	23761676				gzip	4	23761676				Unit	NA	H5T_C_S1	
86	Image_data	TSM_RMS		H5T_STD_U16LE	23761676				gzip	4	23761676				Data_description	Root Mean Square of TSM parameter (spatial statistics)	H5T_C_S1	
87	Image_data	TSM_RMS		H5T_STD_U16LE	23761676				gzip	4	23761676				Error_DN	65535	H5T_STD_U16LE	
88	Image_data	TSM_RMS		H5T_STD_U16LE	23761676				gzip	4	23761676				Maximum_valid_DN	65534	H5T_STD_U16LE	
89	Image_data	TSM_RMS		H5T_STD_U16LE	23761676				gzip	4	23761676				Minimum_valid_DN	0	H5T_STD_U16LE	
90	Image_data	TSM_RMS		H5T_STD_U16LE	23761676				gzip	4	23761676				Offset	0.0	H5T_IEEE_F32LE	
91	Image_data	TSM_RMS		H5T_STD_U16LE	23761676				gzip	4	23761676				Slope	0.001	H5T_IEEE_F32LE	
92	Image_data	TSM_RMS		H5T_STD_U16LE	23761676				gzip	4	23761676				Unit	g m^-3	H5T_C_S1	
93	Processing_attributes														Contact_point	JAXA/Earth Observation Research Center (EORC)	H5T_C_S1	
94	Processing_attributes														Processing_UT	20180808 00:01:42	H5T_C_S1	
95	Processing_attributes														Processing_organization	JAXA/GCOM-C science project	H5T_C_S1	
96	Processing_attributes														Processing_result	Good	H5T_C_S1	
97	Processing_attributes														Input_files		H5T_C_S1	
98	Processing_attributes														Input File Name 001	GC1SG1_201808060056E04407_L2SG_IWPRK_0160.h5	H5T_C_S1	
99	Processing_attributes														Input File Name 002	GC1SG1_201808060057V04407_L2SG_IWPRK_0160.h5	H5T_C_S1	
100	Processing_attributes														Input File Name 003	GC1SG1_201808060100J04408_L2SG_IWPRK_0160.h5	H5T_C_S1	
101	Processing_attributes														Input File Name 004	GC1SG1_201808060102S04408_L2SG_IWPRK_0160.h5	H5T_C_S1	
102	Processing_attributes														Input File Name 005	GC1SG1_201808060104N04409_L2SG_IWPRK_0160.h5	H5T_C_S1	
103	Processing_attributes														Input File Name 006	GC1SG1_201808060108S04410_L2SG_IWPRK_0160.h5	H5T_C_S1	
104	Processing_attributes														Input File Name 007	GC1SG1_201808060113A04411_L2SG_IWPRK_0160.h5	H5T_C_S1	
105	Processing_attributes														Input File Name 008	GC1SG1_201808060117E04412_L2SG_IWPRK_0160.h5	H5T_C_S1	
106	Processing_attributes														Input File Name 009	GC1SG1_201808060118B04412_L2SG_IWPRK_0160.h5	H5T_C_S1	
107	Processing_attributes														Input File Name 010	GC1SG1_201808060119V04412_L2SG_IWPRK_0160.h5	H5T_C_S1	
108	Processing_attributes														Input File Name 011	GC1SG1_201808060121K04413_L2SG_IWPRK_0160.h5	H5T_C_S1	
109	Processing_attributes														Input File Name 012	GC1SG1_201808060125P04414_L2SG_IWPRK_0160.h5	H5T_C_S1	
110	Processing_attributes														Input File Name 013	GC1SG1_201808060129T04415_L2SG_IWPRK_0160.h5	H5T_C_S1	
111	Processing_attributes														Input File Name 014	GC1SG1_201808060133A04415_L2SG_IWPRK_0160.h5	H5T_C_S1	
112	Processing_attributes														Input File Name 015	GC1SG1_201808060134B04416_L2SG_IWPRK_0160.h5	H5T_C_S1	
113	Processing_attributes														Input File Name 016	GC1SG1_201808060138F04417_L2SG_IWPRK_0160.h5	H5T_C_S1	
114	Processing_attributes														Input File Name 017	GC1SG1_201808060237D07807_L2SG_IWPRK_0160.h5	H5T_C_S1	
115	Processing_attributes														Input File Name 018	GC1SG1_201808060238L07807_L2SG_IWPRK_0160.h5	H5T_C_S1	
116	Processing_attributes														Input File Name 019	GC1SG1_201808060241H07808_L2SG_IWPRK_0160.h5	H5T_C_S1	

No.	Group	Dataset	Dataset Description	Type	1Dim	2Dim	3Dim	4Dim	Compress	Compress Lv.	Chunk1Dim	Chunk2Dim	Chunk3Dim	Chunk4Dim	Attribute	Attribute Value	Attribute type	Attribute Note
117	Processing_attributes														Input File Name 020	GC1SG1_201808060243R07808_L2SG_IWPRK_0160.h5	H5T_C_S1	
118	Processing_attributes														Input File Name 021	GC1SG1_201808060245W07809_L2SG_IWPRK_0160.h5	H5T_C_S1	
119	Processing_attributes														Input File Name 022	GC1SG1_201808060249R07810_L2SG_IWPRK_0160.h5	H5T_C_S1	
120	Processing_attributes														Input File Name 023	GC1SG1_201808060253V07811_L2SG_IWPRK_0160.h5	H5T_C_S1	
121	Processing_attributes														Input File Name 024	GC1SG1_201808060258D07812_L2SG_IWPRK_0160.h5	H5T_C_S1	
122	Processing_attributes														Input File Name 025	GC1SG1_201808060302J07813_L2SG_IWPRK_0160.h5	H5T_C_S1	
123	Processing_attributes														Input File Name 026	GC1SG1_201808060306N07814_L2SG_IWPRK_0160.h5	H5T_C_S1	
124	Processing_attributes														Input File Name 027	GC1SG1_201808060309Q07814_L2SG_IWPRK_0160.h5	H5T_C_S1	
125	Processing_attributes														Input File Name 028	GC1SG1_201808060310S07815_L2SG_IWPRK_0160.h5	H5T_C_S1	
126	Processing_attributes														Input File Name 029	GC1SG1_201808060315A07816_L2SG_IWPRK_0160.h5	H5T_C_S1	
127	Processing_attributes														Input File Name 030	GC1SG1_201808060319E07817_L2SG_IWPRK_0160.h5	H5T_C_S1	
128	Processing_attributes														Input File Name 031	GC1SG1_201808060418C11207_L2SG_IWPRK_0160.h5	H5T_C_S1	
129	Processing_attributes														Input File Name 032	GC1SG1_201808060419H11207_L2SG_IWPRK_0160.h5	H5T_C_S1	
130	Processing_attributes														Input File Name 033	GC1SG1_201808060422G11208_L2SG_IWPRK_0160.h5	H5T_C_S1	
131	Processing_attributes														Input File Name 034	GC1SG1_201808060424Q11208_L2SG_IWPRK_0160.h5	H5T_C_S1	
132	Processing_attributes														Input File Name 035	GC1SG1_201808060426L11209_L2SG_IWPRK_0160.h5	H5T_C_S1	
133	Processing_attributes														Input File Name 036	GC1SG1_201808060430Q11210_L2SG_IWPRK_0160.h5	H5T_C_S1	
134	Processing_attributes														Input File Name 037	GC1SG1_201808060434U11211_L2SG_IWPRK_0160.h5	H5T_C_S1	
135	Processing_attributes														Input File Name 038	GC1SG1_201808060439C11212_L2SG_IWPRK_0160.h5	H5T_C_S1	
136	Processing_attributes														Input File Name 039	GC1SG1_201808060443H11213_L2SG_IWPRK_0160.h5	H5T_C_S1	
137	Processing_attributes														Input File Name 040	GC1SG1_201808060444F11213_L2SG_IWPRK_0160.h5	H5T_C_S1	
138	Processing_attributes														Input File Name 041	GC1SG1_201808060447N11214_L2SG_IWPRK_0160.h5	H5T_C_S1	
139	Processing_attributes														Input File Name 042	GC1SG1_201808060451R11215_L2SG_IWPRK_0160.h5	H5T_C_S1	
140	Processing_attributes														Input File Name 043	GC1SG1_201808060455V11216_L2SG_IWPRK_0160.h5	H5T_C_S1	
141	Processing_attributes														Input File Name 044	GC1SG1_201808060500D11217_L2SG_IWPRK_0160.h5	H5T_C_S1	
142	Processing_attributes														Input File Name 045	GC1SG1_201808060559B14607_L2SG_IWPRK_0160.h5	H5T_C_S1	
143	Processing_attributes														Input File Name 046	GC1SG1_201808060603F14608_L2SG_IWPRK_0160.h5	H5T_C_S1	
144	Processing_attributes														Input File Name 047	GC1SG1_201808060605P14608_L2SG_IWPRK_0160.h5	H5T_C_S1	
145	Processing_attributes														Input File Name 048	GC1SG1_201808060607K14609_L2SG_IWPRK_0160.h5	H5T_C_S1	
146	Processing_attributes														Input File Name 049	GC1SG1_201808060611P14610_L2SG_IWPRK_0160.h5	H5T_C_S1	
147	Processing_attributes														Input File Name 050	GC1SG1_201808060615T14611_L2SG_IWPRK_0160.h5	H5T_C_S1	
148	Processing_attributes														Input File Name 051	GC1SG1_201808060620B14612_L2SG_IWPRK_0160.h5	H5T_C_S1	
149	Processing_attributes														Input File Name 052	GC1SG1_201808060624G14613_L2SG_IWPRK_0160.h5	H5T_C_S1	
150	Processing_attributes														Input File Name 053	GC1SG1_201808060628L14614_L2SG_IWPRK_0160.h5	H5T_C_S1	
151	Processing_attributes														Input File Name 054	GC1SG1_201808060632Q14615_L2SG_IWPRK_0160.h5	H5T_C_S1	
152	Processing_attributes														Input File Name 055	GC1SG1_201808060636U14616_L2SG_IWPRK_0160.h5	H5T_C_S1	
153	Processing_attributes														Input File Name 056	GC1SG1_201808060637S14616_L2SG_IWPRK_0160.h5	H5T_C_S1	
154	Processing_attributes														Input File Name 057	GC1SG1_201808060641C14617_L2SG_IWPRK_0160.h5	H5T_C_S1	
155	Processing_attributes														Input File Name 058	GC1SG1_201808060645G14618_L2SG_IWPRK_0160.h5	H5T_C_S1	
156	Processing_attributes														Input File Name 059	GC1SG1_201808060740A18007_L2SG_IWPRK_0160.h5	H5T_C_S1	
157	Processing_attributes														Input File Name 060	GC1SG1_201808060744E18008_L2SG_IWPRK_0160.h5	H5T_C_S1	
158	Processing_attributes														Input File Name 061	GC1SG1_201808060746N18008_L2SG_IWPRK_0160.h5	H5T_C_S1	
159	Processing_attributes														Input File Name 062	GC1SG1_201808060748J18009_L2SG_IWPRK_0160.h5	H5T_C_S1	
160	Processing_attributes														Input File Name 063	GC1SG1_201808060752N18010_L2SG_IWPRK_0160.h5	H5T_C_S1	
161	Processing_attributes														Input File Name 064	GC1SG1_201808060756S18011_L2SG_IWPRK_0160.h5	H5T_C_S1	
162	Processing_attributes														Input File Name 065	GC1SG1_201808060801A18012_L2SG_IWPRK_0160.h5	H5T_C_S1	
163	Processing_attributes														Input File Name 066	GC1SG1_201808060805F18013_L2SG_IWPRK_0160.h5	H5T_C_S1	
164	Processing_attributes														Input File Name 067	GC1SG1_201808060809K18014_L2SG_IWPRK_0160.h5	H5T_C_S1	
165	Processing_attributes														Input File Name 068	GC1SG1_201808060813P18015_L2SG_IWPRK_0160.h5	H5T_C_S1	
166	Processing_attributes														Input File Name 069	GC1SG1_201808060817T18016_L2SG_IWPRK_0160.h5	H5T_C_S1	
167	Processing_attributes														Input File Name 070	GC1SG1_201808060818Q18016_L2SG_IWPRK_0160.h5	H5T_C_S1	
168	Processing_attributes														Input File Name 071	GC1SG1_201808060822B18017_L2SG_IWPRK_0160.h5	H5T_C_S1	
169	Processing_attributes														Input File Name 072	GC1SG1_201808060826F18018_L2SG_IWPRK_0160.h5	H5T_C_S1	
170	Processing_attributes														Input File Name 073	GC1SG1_201808060920V21407_L2SG_IWPRK_0160.h5	H5T_C_S1	
171	Processing_attributes														Input File Name 074	GC1SG1_201808060925D21408_L2SG_IWPRK_0160.h5	H5T_C_S1	
172	Processing_attributes														Input File Name 075	GC1SG1_201808060927M21408_L2SG_IWPRK_0160.h5	H5T_C_S1	
173	Processing_attributes														Input File Name 076	GC1SG1_201808060929H21409_L2SG_IWPRK_0160.h5	H5T_C_S1	
174	Processing_attributes														Input File Name 077	GC1SG1_201808060933W21410_L2SG_IWPRK_0160.h5	H5T_C_S1	
175	Processing_attributes														Input File Name 078	GC1SG1_201808060937R21411_L2SG_IWPRK_0160.h5	H5T_C_S1	
176	Processing_attributes														Input File Name 079	GC1SG1_201808060941V21412_L2SG_IWPRK_0160.h5	H5T_C_S1	
177	Processing_attributes														Input File Name 080	GC1SG1_201808060946E21413_L2SG_IWPRK_0160.h5	H5T_C_S1	
178	Processing_attributes														Input File Name 081	GC1SG1_201808060950J21414_L2SG_IWPRK_0160.h5	H5T_C_S1	
179	Processing_attributes														Input File Name 082	GC1SG1_201808060954N21415_L2SG_IWPRK_0160.h5	H5T_C_S1	
180	Processing_attributes														Input File Name 083	GC1SG1_201808060956E21415_L2SG_IWPRK_0160.h5	H5T_C_S1	
181	Processing_attributes														Input File Name 084	GC1SG1_201808060958S21416_L2SG_IWPRK_0160.h5	H5T_C_S1	
182	Processing_attributes														Input File Name 085	GC1SG1_201808061003A21417_L2SG_IWPRK_0160.h5	H5T_C_S1	
183	Processing_attributes														Input File Name 086	GC1SG1_201808061007E21418_L2SG_IWPRK_0160.h5	H5T_C_S1	
184	Processing_attributes														Input File Name 087	GC1SG1_201808061101U24807_L2SG_IWPRK_0160.h5	H5T_C_S1	
185	Processing_attributes														Input File Name 088	GC1SG1_201808061106C24808_L2SG_IWPRK_0160.h5	H5T_C_S1	
186	Processing_attributes														Input File Name 089	GC1SG1_201808061108L24808_L2SG_IWPRK_0160.h5	H5T_C_S1	
187	Processing_attributes														Input File Name 090	GC1SG1_201808061110G24809_L2SG_IWPRK_0160.h5	H5T_C_S1	
188	Processing_attributes														Input File Name 091	GC1SG1_201808061114L24810_L2SG_IWPRK_0160.h5	H5T_C_S1	
189	Processing_attributes														Input File Name 092	GC1SG1_201808061118Q24811_L2SG_IWPRK_0160.h5	H5T_C_S1	
190	Processing_attributes														Input File Name 093	GC1SG1_201808061122U24812_L2SG_IWPRK_0160.h5	H5T_C_S1	
191	Processing_attributes														Input File Name 094	GC1SG1_201808061127D24813_L2SG_IWPRK_0160.h5	H5T_C_S1	
192	Processing_attributes														Input File Name 095	GC1SG1_201808061127V24813_L2SG_IWPRK_0160.h5	H5T_C_S1	
193	Processing_attributes														Input File Name 096	GC1SG1_201808061131H24814_L2SG_IWPRK_0160.h5	H5T_C_S1	
194	Processing_attributes														Input File Name 097	GC1SG1_201808061135M24815_L2SG_IWPRK_0160.h5	H5T_C_S1	
195	Processing_attributes														Input File Name 098	GC1SG1_201808061139R24816_L2SG_IWPRK_0160.h5	H5T_C_S1	
196	Processing_attributes														Input File Name 099	GC1SG1_201808061143C24816_L2SG_IWPRK_0160.h5	H5T_C_S1	
197	Processing_attributes														Input File Name 100	GC1SG1_201808061143V24817_L2SG_IWPRK_0160.h5	H5T_C_S1	
198	Processing_attributes														Input File Name 101	GC1SG1_201808061145C24817_L2SG_IWPRK_0160.h5	H5T_C_S1	
199	Processing_attributes														Input File Name 102	GC1SG1_201808061148D24818_L2SG_IWPRK_0160.h5	H5T_C_S1	
200	Processing_attributes														Input File Name 103	GC1SG1_201808061242T28207_L2SG_IWPRK_0160.h5	H5T_C_S1	
201	Processing_attributes														Input File Name 104	GC1SG1_201808061247B28208_L2SG_IWPRK_0160.h5	H5T_C_S1	
202	Processing_attributes														Input File Name 105	GC1SG1_201808061251F28209_L2SG_IWPRK_0160.h5	H5T_C_S1	
203	Processing_attributes														Input File Name 106	GC1SG1_201808061252F28209_L2SG_IWPRK_0160.h5	H5T_C_S1	
204	Processing_attributes														Input File Name 107	GC1SG1_201808061255K28210_L2SG_IWPRK_0160.h5	H5T_C_S1	
205	Processing_attributes														Input File Name 108	GC1SG1_201808061259P28211_L2SG_IWPRK_0160.h5	H5T_C_S1	
206	Processing_attributes														Input File Name 109	GC1SG1_201808061303T28212_L2SG_IWPRK_0160.h5	H5T_C_S1	
207	Processing_attributes														Input File Name 110	GC1SG1_201808061307E28212_L2SG_IWPRK_0160.h5	H5T_C_S1	
208	Processing_attributes														Input File Name 111	GC1SG1_201808061308C28213_L2SG_IWPRK_0160.h5	H5T_C_S1	
209	Processing_attributes														Input File Name 112	GC1SG1_201808061312G28214_L2SG_IWPRK_0160.h5	H5T_C_S1	
210	Processing_attributes														Input File Name 113	GC1SG1_201808061316L28215_L2SG_IWPRK_0160.h5	H5T_C_S1	
211	Processing_attributes														Input File Name 114	GC1SG1_201808061320Q28216_L2SG_IWPRK_0160.h5	H5T_C_S1	
212	Processing_attributes														Input File Name 115	GC1SG1_201808061322M28216_L2SG_IWPRK_0160.h5	H5T_C_S1	
213	Processing_attributes														Input File Name 116	GC1SG1_201808061324U28217_L2SG_IWPRK_0160.h5	H5T_C_S1	
214	Processing_attributes														Input File Name 117	GC1SG1_201808061326K28217_L2SG_IWPRK_0160.h5	H5T_C_S1	
215	Processing_attributes														Input File Name 118	GC1SG1_201808061329C28218_L2SG_IWPRK_0160.h5	H5T_C_S1	
216	Processing_attributes														Input File Name 119	GC1SG1_201808061423S31607_L2SG_IWPRK_0160.h5	H5T_C_S1	
217	Processing_attributes														Input File Name 120	GC1SG1_201808061428A31608_L2SG_IWPRK_0160.h5	H5T_C_S1	
218	Processing_attributes														Input File Name 121	GC1SG1_201808061432E31609_L2SG_IWPRK_0160.h5	H5T_C_S1	
219	Processing_attributes														Input File Name 122	GC1SG1_201808061436J31610_L2SG_IWPRK_0160.h5	H5T_C_S1	
220	Processing_attributes														Input File Name 123	GC1SG1_201808061439C31610_L2SG_IWPRK_0160.h5	H5T_C_S1	
221	Processing_attributes														Input File Name 124	GC1SG1_201808061440N31611_L2SG_IWPRK_0160.h5	H5T_C_S1	
222	Processing_attributes														Input File Name 125	GC1SG1_201808061441U31611_L2SG_IWPRK_0160.h5	H5T_C_S1	
223	Processing_attributes														Input File Name 126	GC1SG1_201808061444S31612_L2SG_IWPRK_0160.h5	H5T_C_S1	
224	Processing_attributes														Input File Name 127	GC1SG1_201808061449B31613_L2SG_IWPRK_0160.h5	H5T_C_S1	
225	Processing_attributes														Input File Name 128	GC1SG1_201808061453F31614_L2SG_IWPRK_0160.h5	H5T_C_S1	
226	Processing_attributes														Input File Name 129	GC1SG1_201808061457K31615_L2SG_IWPRK_0160.h5	H5T_C_S1	
227	Processing_attributes														Input File Name 130	GC1SG1_201808061501P31616_L2SG_IWPRK_0160.h5	H5T_C_S1	
228	Processing_attributes														Input File Name 131	GC1SG1_201808061503L31616_L2SG_IWPRK_0160.h5	H5T_C_S1	
229	Processing_attributes														Input File Name 132	GC1SG1_201808061505T31617_L2SG_IWPRK_0160.h5	H5T_C_S1	
230	Processing_attributes														Input File Name 133	GC1SG1_201808061506P31617_L2SG_IWPRK_0160.h5	H5T_C_S1	
231	Processing_attributes														Input File Name 134	GC1SG1_201808061510B31618_L2SG_IWPRK_0160.h5	H5T_C_S1	
232	Processing_attributes														Input File Name 135	GC1SG1_201808061604R35007_L2SG_IWPRK_0160.h5	H5T_C_S1	
233	Processing_attributes														Input File Name 136	GC1SG1_201808061608V35008_L2SG_IWPRK_0160.h5	H5T_C_S1	
234	Processing_attributes														Input File Name 137	GC1SG1_201808061613D35009_L2SG_IWPRK_0160.h5	H5T_C_S1	
235	Processing_attributes														Input File Name 138	GC1SG1_201808061617H35010_L2SG_IWPRK_0160.h5	H5T_C_S1	
236	Processing_attributes														Input File Name 139	GC1SG1_201808061621M35011_L2SG_IWPRK_0160.h5	H5T_C_S1	
237	Processing_attributes														Input File Name 140	GC1SG1_201808061625R35012_L2SG_IWPRK_0160.h5	H5T_C_S1	
238	Processing_attributes														Input File Name 141	GC1SG1_201808061630A35013_L2SG_IWPRK_0160.h5	H5T_C_S1	

No.	Group	Dataset	Dataset Description	Type	1Dim	2Dim	3Dim	4Dim	Compress	Compress Lv.	Chunk1Dim	Chunk2Dim	Chunk3Dim	Chunk4Dim	Attribute	Attribute Value	Attribute type	Attribute Note
239	Processing_attributes														Input File Name 142	GC1SG1_201808061631H35013_L2SG_IWPRK_0160.h5	H5T_C_S1	
240	Processing_attributes														Input File Name 143	GC1SG1_201808061634E35014_L2SG_IWPRK_0160.h5	H5T_C_S1	
241	Processing_attributes														Input File Name 144	GC1SG1_201808061638J35015_L2SG_IWPRK_0160.h5	H5T_C_S1	
242	Processing_attributes														Input File Name 145	GC1SG1_201808061642N35016_L2SG_IWPRK_0160.h5	H5T_C_S1	
243	Processing_attributes														Input File Name 146	GC1SG1_201808061646S35017_L2SG_IWPRK_0160.h5	H5T_C_S1	
244	Processing_attributes														Input File Name 147	GC1SG1_201808061651A35018_L2SG_IWPRK_0160.h5	H5T_C_S1	
245	Processing_attributes														Input File Name 148	GC1SG1_201808061745Q38407_L2SG_IWPRK_0160.h5	H5T_C_S1	
246	Processing_attributes														Input File Name 149	GC1SG1_201808061749U38408_L2SG_IWPRK_0160.h5	H5T_C_S1	
247	Processing_attributes														Input File Name 150	GC1SG1_201808061754C38409_L2SG_IWPRK_0160.h5	H5T_C_S1	
248	Processing_attributes														Input File Name 151	GC1SG1_201808061758G38410_L2SG_IWPRK_0160.h5	H5T_C_S1	
249	Processing_attributes														Input File Name 152	GC1SG1_201808061802L38411_L2SG_IWPRK_0160.h5	H5T_C_S1	
250	Processing_attributes														Input File Name 153	GC1SG1_201808061806Q38412_L2SG_IWPRK_0160.h5	H5T_C_S1	
251	Processing_attributes														Input File Name 154	GC1SG1_201808061807N38412_L2SG_IWPRK_0160.h5	H5T_C_S1	
252	Processing_attributes														Input File Name 155	GC1SG1_201808061810V38413_L2SG_IWPRK_0160.h5	H5T_C_S1	
253	Processing_attributes														Input File Name 156	GC1SG1_201808061815D38414_L2SG_IWPRK_0160.h5	H5T_C_S1	
254	Processing_attributes														Input File Name 157	GC1SG1_201808061819H38415_L2SG_IWPRK_0160.h5	H5T_C_S1	
255	Processing_attributes														Input File Name 158	GC1SG1_201808061823M38416_L2SG_IWPRK_0160.h5	H5T_C_S1	
256	Processing_attributes														Input File Name 159	GC1SG1_201808061827R38417_L2SG_IWPRK_0160.h5	H5T_C_S1	
257	Processing_attributes														Input File Name 160	GC1SG1_201808061831V38418_L2SG_IWPRK_0160.h5	H5T_C_S1	
258	Processing_attributes														Input File Name 161	GC1SG1_201808061926P41807_L2SG_IWPRK_0160.h5	H5T_C_S1	
259	Processing_attributes														Input File Name 162	GC1SG1_201808061930T41808_L2SG_IWPRK_0160.h5	H5T_C_S1	
260	Processing_attributes														Input File Name 163	GC1SG1_201808061935B41809_L2SG_IWPRK_0160.h5	H5T_C_S1	
261	Processing_attributes														Input File Name 164	GC1SG1_201808061939F41810_L2SG_IWPRK_0160.h5	H5T_C_S1	
262	Processing_attributes														Input File Name 165	GC1SG1_201808061943K41811_L2SG_IWPRK_0160.h5	H5T_C_S1	
263	Processing_attributes														Input File Name 166	GC1SG1_201808061944H41811_L2SG_IWPRK_0160.h5	H5T_C_S1	
264	Processing_attributes														Input File Name 167	GC1SG1_201808061947P41812_L2SG_IWPRK_0160.h5	H5T_C_S1	
265	Processing_attributes														Input File Name 168	GC1SG1_201808061951U41813_L2SG_IWPRK_0160.h5	H5T_C_S1	
266	Processing_attributes														Input File Name 169	GC1SG1_201808061956C41814_L2SG_IWPRK_0160.h5	H5T_C_S1	
267	Processing_attributes														Input File Name 170	GC1SG1_201808062000G41815_L2SG_IWPRK_0160.h5	H5T_C_S1	
268	Processing_attributes														Input File Name 171	GC1SG1_201808062004L41816_L2SG_IWPRK_0160.h5	H5T_C_S1	
269	Processing_attributes														Input File Name 172	GC1SG1_201808062008Q41817_L2SG_IWPRK_0160.h5	H5T_C_S1	
270	Processing_attributes														Input File Name 173	GC1SG1_201808062012U41818_L2SG_IWPRK_0160.h5	H5T_C_S1	
271	Processing_attributes														Input File Name 174	GC1SG1_201808062107N45207_L2SG_IWPRK_0160.h5	H5T_C_S1	
272	Processing_attributes														Input File Name 175	GC1SG1_201808062111S45208_L2SG_IWPRK_0160.h5	H5T_C_S1	
273	Processing_attributes														Input File Name 176	GC1SG1_201808062116A45209_L2SG_IWPRK_0160.h5	H5T_C_S1	
274	Processing_attributes														Input File Name 177	GC1SG1_201808062120E45210_L2SG_IWPRK_0160.h5	H5T_C_S1	
275	Processing_attributes														Input File Name 178	GC1SG1_201808062121C45210_L2SG_IWPRK_0160.h5	H5T_C_S1	
276	Processing_attributes														Input File Name 179	GC1SG1_201808062124J45211_L2SG_IWPRK_0160.h5	H5T_C_S1	
277	Processing_attributes														Input File Name 180	GC1SG1_201808062125J45211_L2SG_IWPRK_0160.h5	H5T_C_S1	
278	Processing_attributes														Input File Name 181	GC1SG1_201808062128N45212_L2SG_IWPRK_0160.h5	H5T_C_S1	
279	Processing_attributes														Input File Name 182	GC1SG1_201808062129L45212_L2SG_IWPRK_0160.h5	H5T_C_S1	
280	Processing_attributes														Input File Name 183	GC1SG1_201808062132T45213_L2SG_IWPRK_0160.h5	H5T_C_S1	
281	Processing_attributes														Input File Name 184	GC1SG1_201808062135L45213_L2SG_IWPRK_0160.h5	H5T_C_S1	
282	Processing_attributes														Input File Name 185	GC1SG1_201808062137B45214_L2SG_IWPRK_0160.h5	H5T_C_S1	
283	Processing_attributes														Input File Name 186	GC1SG1_201808062141F45215_L2SG_IWPRK_0160.h5	H5T_C_S1	
284	Processing_attributes														Input File Name 187	GC1SG1_201808062145K45216_L2SG_IWPRK_0160.h5	H5T_C_S1	
285	Processing_attributes														Input File Name 188	GC1SG1_201808062147G45216_L2SG_IWPRK_0160.h5	H5T_C_S1	
286	Processing_attributes														Input File Name 189	GC1SG1_201808062149P45217_L2SG_IWPRK_0160.h5	H5T_C_S1	
287	Processing_attributes														Input File Name 190	GC1SG1_201808062150M45217_L2SG_IWPRK_0160.h5	H5T_C_S1	
288	Processing_attributes														Input File Name 191	GC1SG1_201808062153T45218_L2SG_IWPRK_0160.h5	H5T_C_S1	
289	Processing_attributes														Input File Name 192	GC1SG1_201808062248W00107_L2SG_IWPRK_0160.h5	H5T_C_S1	
290	Processing_attributes														Input File Name 193	GC1SG1_201808062252R00108_L2SG_IWPRK_0160.h5	H5T_C_S1	
291	Processing_attributes														Input File Name 194	GC1SG1_201808062256V00109_L2SG_IWPRK_0160.h5	H5T_C_S1	
292	Processing_attributes														Input File Name 195	GC1SG1_201808062301D00110_L2SG_IWPRK_0160.h5	H5T_C_S1	
293	Processing_attributes														Input File Name 196	GC1SG1_201808062302B00110_L2SG_IWPRK_0160.h5	H5T_C_S1	
294	Processing_attributes														Input File Name 197	GC1SG1_201808062305H00111_L2SG_IWPRK_0160.h5	H5T_C_S1	
295	Processing_attributes														Input File Name 198	GC1SG1_201808062309W00112_L2SG_IWPRK_0160.h5	H5T_C_S1	
296	Processing_attributes														Input File Name 199	GC1SG1_201808062313S00113_L2SG_IWPRK_0160.h5	H5T_C_S1	
297	Processing_attributes														Input File Name 200	GC1SG1_201808062315C00113_L2SG_IWPRK_0160.h5	H5T_C_S1	
298	Processing_attributes														Input File Name 201	GC1SG1_201808062318A00114_L2SG_IWPRK_0160.h5	H5T_C_S1	
299	Processing_attributes														Input File Name 202	GC1SG1_201808062322E00115_L2SG_IWPRK_0160.h5	H5T_C_S1	
300	Processing_attributes														Input File Name 203	GC1SG1_201808062326J00116_L2SG_IWPRK_0160.h5	H5T_C_S1	
301	Processing_attributes														Input File Name 204	GC1SG1_201808062329J00116_L2SG_IWPRK_0160.h5	H5T_C_S1	
302	Processing_attributes														Input File Name 205	GC1SG1_201808062330N00117_L2SG_IWPRK_0160.h5	H5T_C_S1	
303	Processing_attributes														Input File Name 206	GC1SG1_201808062334S00118_L2SG_IWPRK_0160.h5	H5T_C_S1	
304	Processing_attributes														Input File Name 207	GC1SG1_201808062336K00118_L2SG_IWPRK_0160.h5	H5T_C_S1	

No.	Group	Dataset	Dataset Description	Type	1Dim	2Dim	3Dim	4Dim	Compress	Compress Lv.	Chunk1Dim	Chunk2Dim	Chunk3Dim	Chunk4Dim	Attribute	Attribute Value	Attribute type	Attribute Note
1	Geometry_data														Grid_interval	0.0416667	H5T_IEEE_F32LE	
2	Geometry_data														Grid_interval_unit	deg	H5T_C_S1	
3	Geometry_data														Image_projection	Non-map projected one dimensional array. Bin height is 1/[Grid_interval] deg. and bin width depends on its latitude (1/[Grid_interval]/cos(lat.) deg.). The area of each bin is equal. The bin is started from -180 deg. longitude to eastbound and from -90 deg. latitude (south) to 90 deg. (north).	H5T_C_S1	
4	Geometry_data														Number_of_bins	23761676	H5T_STD_I32LE	
5	Geometry_data														Lower_left_latitude	-90.0	H5T_IEEE_F32LE	
6	Geometry_data														Lower_left_longitude	-180.0	H5T_IEEE_F32LE	
7	Geometry_data														Lower_right_latitude	-90.0	H5T_IEEE_F32LE	
8	Geometry_data														Lower_right_longitude	180.0	H5T_IEEE_F32LE	
9	Geometry_data														Upper_left_latitude	90.0	H5T_IEEE_F32LE	
10	Geometry_data														Upper_left_longitude	-180.0	H5T_IEEE_F32LE	
11	Geometry_data														Upper_right_latitude	90.0	H5T_IEEE_F32LE	
12	Geometry_data														Upper_right_longitude	180.0	H5T_IEEE_F32LE	
13	Global_attributes														Algorithm_depelopper	Japan Aerospace Exploration Agency (JAXA)	H5T_C_S1	
14	Global_attributes														Dataset_description	Level-3 daily spatial binning file of VRI	H5T_C_S1	
15	Global_attributes														Product_file_name	GC1SG1_20180806D01D_X0000_3BSG_VRI_F_0100.h5	H5T_C_S1	
16	Global_attributes														Product_level	Level-3	H5T_C_S1	
17	Global_attributes														Product_name	Level-3 spatial binned parameters	H5T_C_S1	
18	Global_attributes														Product_version	0100	H5T_C_S1	
19	Global_attributes														Satellite	Global Change Observation Mission - Climate (GCOM-C)	H5T_C_S1	
20	Global_attributes														Sensor	Second-generation Global Imager (SGLI)	H5T_C_S1	
21	Global_attributes														Algorithm_version	1.00	H5T_C_S1	
22	Global_attributes														Parameter_version	001.00	H5T_C_S1	
23	Global_attributes														Image_start_time	20180806 00:00:00.000	H5T_C_S1	
24	Global_attributes														Image_end_time	20180806 23:29:42.003	H5T_C_S1	
25	Image_data														Grid_interval	0.0416667	H5T_IEEE_F32LE	
26	Image_data														Grid_interval_unit	deg	H5T_C_S1	
27	Image_data														Image_projection	Non-map projected one dimensional array. Bin height is 1/[Grid_interval] deg. and bin width depends on its latitude (1/[Grid_interval]/cos(lat.) deg.). The area of each bin is equal. The bin is started from -180 deg. longitude to eastbound and from -90 deg. latitude (south) to 90 deg. (north).	H5T_C_S1	
28	Image_data														Number_of_bins	23761676	H5T_STD_I32LE	
29	Image_data														Lower_left_latitude	-90.0	H5T_IEEE_F32LE	
30	Image_data														Lower_left_longitude	-180.0	H5T_IEEE_F32LE	
31	Image_data														Lower_right_latitude	-90.0	H5T_IEEE_F32LE	
32	Image_data														Lower_right_longitude	180.0	H5T_IEEE_F32LE	
33	Image_data														Upper_left_latitude	90.0	H5T_IEEE_F32LE	
34	Image_data														Upper_left_longitude	-180.0	H5T_IEEE_F32LE	
35	Image_data														Upper_right_latitude	90.0	H5T_IEEE_F32LE	
36	Image_data														Upper_right_longitude	180.0	H5T_IEEE_F32LE	
37	Image_data	VRI_AVE		H5T_STD_U16LE	23761676				gzip	4	23761676				Error_DN	65535	H5T_STD_U16LE	
38	Image_data	VRI_AVE		H5T_STD_U16LE	23761676				gzip	4	23761676				Data_description	Average of VRI parameter (spatial statistics)	H5T_C_S1	
39	Image_data	VRI_AVE		H5T_STD_U16LE	23761676				gzip	4	23761676				Maximum_valid_DN	65534	H5T_STD_U16LE	
40	Image_data	VRI_AVE		H5T_STD_U16LE	23761676				gzip	4	23761676				Minimum_valid_DN	0	H5T_STD_U16LE	
41	Image_data	VRI_AVE		H5T_STD_U16LE	23761676				gzip	4	23761676				Offset	0.0	H5T_IEEE_F32LE	
42	Image_data	VRI_AVE		H5T_STD_U16LE	23761676				gzip	4	23761676				Slope	0.001	H5T_IEEE_F32LE	
43	Image_data	VRI_AVE		H5T_STD_U16LE	23761676				gzip	4	23761676				Unit	NA	H5T_C_S1	
44	Image_data	VRI_Date		H5T_STD_U8LE	23761676				gzip	4	23761676				Data_description	Date information employed in the statistics. (Always 1 for this 3BSG-daily product)	H5T_C_S1	
45	Image_data	VRI_Date		H5T_STD_U8LE	23761676				gzip	4	23761676				Error_DN	255	H5T_STD_U8LE	
46	Image_data	VRI_Date		H5T_STD_U8LE	23761676				gzip	4	23761676				Maximum_valid_DN	254	H5T_STD_U16LE	
47	Image_data	VRI_Date		H5T_STD_U8LE	23761676				gzip	4	23761676				Minimum_valid_DN	0	H5T_STD_U16LE	
48	Image_data	VRI_Date		H5T_STD_U8LE	23761676				gzip	4	23761676				Offset	0.0	H5T_IEEE_F32LE	
49	Image_data	VRI_Date		H5T_STD_U8LE	23761676				gzip	4	23761676				Slope	1.0	H5T_IEEE_F32LE	
50	Image_data	VRI_Date		H5T_STD_U8LE	23761676				gzip	4	23761676				Unit	day	H5T_C_S1	
51	Image_data	VRI_MAX		H5T_STD_U16LE	23761676				gzip	4	23761676				Data_description	Maximum of VRI parameter (spatial statistics)	H5T_C_S1	
52	Image_data	VRI_MAX		H5T_STD_U16LE	23761676				gzip	4	23761676				Error_DN	65535	H5T_STD_U16LE	
53	Image_data	VRI_MAX		H5T_STD_U16LE	23761676				gzip	4	23761676				Maximum_valid_DN	65534	H5T_STD_U16LE	
54	Image_data	VRI_MAX		H5T_STD_U16LE	23761676				gzip	4	23761676				Minimum_valid_DN	0	H5T_STD_U16LE	
55	Image_data	VRI_MAX		H5T_STD_U16LE	23761676				gzip	4	23761676				Offset	0.0	H5T_IEEE_F32LE	
56	Image_data	VRI_MAX		H5T_STD_U16LE	23761676				gzip	4	23761676				Slope	0.001	H5T_IEEE_F32LE	
57	Image_data	VRI_MAX		H5T_STD_U16LE	23761676				gzip	4	23761676				Unit	NA	H5T_C_S1	
58	Image_data	VRI_MIN		H5T_STD_U16LE	23761676				gzip	4	23761676				Data_description	Minimum of VRI parameter (spatial statistics)	H5T_C_S1	
59	Image_data	VRI_MIN		H5T_STD_U16LE	23761676				gzip	4	23761676				Error_DN	65535	H5T_STD_U16LE	
60	Image_data	VRI_MIN		H5T_STD_U16LE	23761676				gzip	4	23761676				Maximum_valid_DN	65534	H5T_STD_U16LE	
61	Image_data	VRI_MIN		H5T_STD_U16LE	23761676				gzip	4	23761676				Minimum_valid_DN	0	H5T_STD_U16LE	
62	Image_data	VRI_MIN		H5T_STD_U16LE	23761676				gzip	4	23761676				Offset	0.0	H5T_IEEE_F32LE	
63	Image_data	VRI_MIN		H5T_STD_U16LE	23761676				gzip	4	23761676				Slope	0.001	H5T_IEEE_F32LE	
64	Image_data	VRI_MIN		H5T_STD_U16LE	23761676				gzip	4	23761676				Unit	NA	H5T_C_S1	
65	Image_data	VRI_Ninput		H5T_STD_U16LE	23761676				gzip	4	23761676				Data_description	The number of input data	H5T_C_S1	
66	Image_data	VRI_Ninput		H5T_STD_U16LE	23761676				gzip	4	23761676				Error_DN	65535	H5T_STD_U16LE	
67	Image_data	VRI_Ninput		H5T_STD_U16LE	23761676				gzip	4	23761676				Maximum_valid_DN	341	H5T_STD_U16LE	
68	Image_data	VRI_Ninput		H5T_STD_U16LE	23761676				gzip	4	23761676				Minimum_valid_DN	0	H5T_STD_U16LE	
69	Image_data	VRI_Ninput		H5T_STD_U16LE	23761676				gzip	4	23761676				Offset	0.0	H5T_IEEE_F32LE	
70	Image_data	VRI_Ninput		H5T_STD_U16LE	23761676				gzip	4	23761676				Slope	1.0	H5T_IEEE_F32LE	
71	Image_data	VRI_Ninput		H5T_STD_U16LE	23761676				gzip	4	23761676				Unit	NA	H5T_C_S1	
72	Image_data	VRI_Nused		H5T_STD_U16LE	23761676				gzip	4	23761676				Data_description	The number of data used in the statistics	H5T_C_S1	
73	Image_data	VRI_Nused		H5T_STD_U16LE	23761676				gzip	4	23761676				Error_DN	65535	H5T_STD_U16LE	
74	Image_data	VRI_Nused		H5T_STD_U16LE	23761676				gzip	4	23761676				Maximum_valid_DN	341	H5T_STD_U16LE	
75	Image_data	VRI_Nused		H5T_STD_U16LE	23761676				gzip	4	23761676				Minimum_valid_DN	0	H5T_STD_U16LE	
76	Image_data	VRI_Nused		H5T_STD_U16LE	23761676				gzip	4	23761676				Offset	0.0	H5T_IEEE_F32LE	
77	Image_data	VRI_Nused		H5T_STD_U16LE	23761676				gzip	4	23761676				Slope	1.0	H5T_IEEE_F32LE	
78	Image_data	VRI_Nused		H5T_STD_U16LE	23761676				gzip	4	23761676				Unit	NA	H5T_C_S1	
79	Image_data	VRI_QA_flag		H5T_STD_U8LE	23761676				gzip	4	23761676				Error_DN	255	H5T_STD_U8LE	
80	Image_data	VRI_QA_flag		H5T_STD_U8LE	23761676				gzip	4	23761676				Data_description	QA information flag ([bit field 1-0]: water(land frac.=0%)=00, mostly water(0<land frac.<50%)=01, mostly coastal(50<land frac.<100%)=10, land(land frac=100%)=11. If no input data available, all bit fields are set to 1 (i.e., flag value = 255). If pixel value in L2 data is Error_DN, flag value = 254)	H5T_C_S1	
81	Image_data	VRI_QA_flag		H5T_STD_U8LE	23761676				gzip	4	23761676				Maximum_valid_DN	253	H5T_STD_U16LE	
82	Image_data	VRI_QA_flag		H5T_STD_U8LE	23761676				gzip	4	23761676				Minimum_valid_DN	0	H5T_STD_U16LE	
83	Image_data	VRI_QA_flag		H5T_STD_U8LE	23761676				gzip	4	23761676				Offset	0.0	H5T_IEEE_F32LE	
84	Image_data	VRI_QA_flag		H5T_STD_U8LE	23761676				gzip	4	23761676				Slope	1.0	H5T_IEEE_F32LE	
85	Image_data	VRI_QA_flag		H5T_STD_U8LE	23761676				gzip	4	23761676				Unit	NA	H5T_C_S1	
86	Image_data	VRI_RMS		H5T_STD_U16LE	23761676				gzip	4	23761676				Data_description	Root Mean Square of VRI parameter (spatial statistics)	H5T_C_S1	
87	Image_data	VRI_RMS		H5T_STD_U16LE	23761676				gzip	4	23761676				Error_DN	65535	H5T_STD_U16LE	
88	Image_data	VRI_RMS		H5T_STD_U16LE	23761676				gzip	4	23761676				Maximum_valid_DN	65534	H5T_STD_U16LE	
89	Image_data	VRI_RMS		H5T_STD_U16LE	23761676				gzip	4	23761676				Minimum_valid_DN	0	H5T_STD_U16LE	
90	Image_data	VRI_RMS		H5T_STD_U16LE	23761676				gzip	4	23761676				Offset	0.0	H5T_IEEE_F32LE	
91	Image_data	VRI_RMS		H5T_STD_U16LE	23761676				gzip	4	23761676				Slope	0.001	H5T_IEEE_F32LE	
92	Image_data	VRI_RMS		H5T_STD_U16LE	23761676				gzip	4	23761676				Unit	NA	H5T_C_S1	
93	Processing_attributes														Contact_point	JAXA/Earth Observation Research Center (EORC)	H5T_C_S1	
94	Processing_attributes														Processing_UT	20180808 05:00:47	H5T_C_S1	
95	Processing_attributes														Processing_organization	JAXA/GCOM-C science project	H5T_C_S1	
96	Processing_attributes														Processing_result	Good	H5T_C_S1	
97	Processing_attributes														Input_files		H5T_C_S1	
98	Processing_attributes														Input File Name 001	GC1SG1_20180806D01D_T0014_L2SG_AGB_K_0006.h5	H5T_C_S1	
99	Processing_attributes														Input File Name 002	GC1SG1_20180806D01D_T0015_L2SG_AGB_K_0006.h5	H5T_C_S1	
100	Processing_attributes														Input File Name 003	GC1SG1_20180806D01D_T0016_L2SG_AGB_K_0006.h5	H5T_C_S1	
101	Processing_attributes														Input File Name 004	GC1SG1_20180806D01D_T0017_L2SG_AGB_K_0006.h5	H5T_C_S1	
102	Processing_attributes														Input File Name 005	GC1SG1_20180806D01D_T0018_L2SG_AGB_K_0006.h5	H5T_C_S1	
103	Processing_attributes														Input File Name 006	GC1SG1_20180806D01D_T0019_L2SG_AGB_K_0006.h5	H5T_C_S1	
104	Processing_attributes														Input File Name 007	GC1SG1_20180806D01D_T0020_L2SG_AGB_K_0006.h5	H5T_C_S1	
105	Processing_attributes														Input File Name 008	GC1SG1_20180806D01D_T0021_L2SG_AGB_K_0006.h5	H5T_C_S1	
106	Processing_attributes														Input File Name 009	GC1SG1_20180806D01D_T0111_L2SG_AGB_K_0006.h5	H5T_C_S1	
107	Processing_attributes														Input File Name 010	GC1SG1_20180806D01D_T0112_L2SG_AGB_K_0006.h5	H5T_C_S1	
108	Processing_attributes														Input File Name 011	GC1SG1_20180806D01D_T0113_L2SG_AGB_K_0006.h5	H5T_C_S1	
109	Processing_attributes														Input File Name 012	GC1SG1_20180806D01D_T0114_L2SG_AGB_K_0006.h5	H5T_C_S1	
110	Processing_attributes														Input File Name 013	GC1SG1_20180806D01D_T0115_L2SG_AGB_K_0006.h5	H5T_C_S1	
111	Processing_attributes														Input File Name 014	GC1SG1_20180806D01D_T0116_L2SG_AGB_K_0006.h5	H5T_C_S1	
112	Processing_attributes														Input File Name 015	GC1SG1_20180806D01D_T0117_L2SG_AGB_K_0006.h5	H5T_C_S1	
113	Processing_attributes														Input File Name 016	GC1SG1_20180806D01D_T0118_L2SG_AGB_K_0006.h5	H5T_C_S1	
114	Processing_attributes														Input File Name 017	GC1SG1_20180806D01D_T0119_L2SG_AGB_K_0006.h5	H5T_C_S1	
115	Processing_attributes														Input File Name 018	GC1SG1_20180806D01D_T0120_L2SG_AGB_K_0006.h5	H5T_C_S1	
116	Processing_attributes														Input File Name 019	GC1SG1_20180806D01D_T0121_L2SG_AGB_K_0006.h5	H5T_C_S1	

No.	Group	Dataset	Dataset Description	Type	1Dim	2Dim	3Dim	4Dim	Compress	Compress Lv.	Chunk1Dim	Chunk2Dim	Chunk3Dim	Chunk4Dim	Attribute	Attribute Value	Attribute type	Attribute Note
117	Processing_attributes														Input File Name 020	GC1SG1_20180806D01D_T0122_L2SG_AGB_K_0006.h5	H5T_C_S1	
118	Processing_attributes														Input File Name 021	GC1SG1_20180806D01D_T0123_L2SG_AGB_K_0006.h5	H5T_C_S1	
119	Processing_attributes														Input File Name 022	GC1SG1_20180806D01D_T0124_L2SG_AGB_K_0006.h5	H5T_C_S1	
120	Processing_attributes														Input File Name 023	GC1SG1_20180806D01D_T0209_L2SG_AGB_K_0006.h5	H5T_C_S1	
121	Processing_attributes														Input File Name 024	GC1SG1_20180806D01D_T0210_L2SG_AGB_K_0006.h5	H5T_C_S1	
122	Processing_attributes														Input File Name 025	GC1SG1_20180806D01D_T0211_L2SG_AGB_K_0006.h5	H5T_C_S1	
123	Processing_attributes														Input File Name 026	GC1SG1_20180806D01D_T0212_L2SG_AGB_K_0006.h5	H5T_C_S1	
124	Processing_attributes														Input File Name 027	GC1SG1_20180806D01D_T0213_L2SG_AGB_K_0006.h5	H5T_C_S1	
125	Processing_attributes														Input File Name 028	GC1SG1_20180806D01D_T0214_L2SG_AGB_K_0006.h5	H5T_C_S1	
126	Processing_attributes														Input File Name 029	GC1SG1_20180806D01D_T0215_L2SG_AGB_K_0006.h5	H5T_C_S1	
127	Processing_attributes														Input File Name 030	GC1SG1_20180806D01D_T0216_L2SG_AGB_K_0006.h5	H5T_C_S1	
128	Processing_attributes														Input File Name 031	GC1SG1_20180806D01D_T0217_L2SG_AGB_K_0006.h5	H5T_C_S1	
129	Processing_attributes														Input File Name 032	GC1SG1_20180806D01D_T0218_L2SG_AGB_K_0006.h5	H5T_C_S1	
130	Processing_attributes														Input File Name 033	GC1SG1_20180806D01D_T0219_L2SG_AGB_K_0006.h5	H5T_C_S1	
131	Processing_attributes														Input File Name 034	GC1SG1_20180806D01D_T0220_L2SG_AGB_K_0006.h5	H5T_C_S1	
132	Processing_attributes														Input File Name 035	GC1SG1_20180806D01D_T0221_L2SG_AGB_K_0006.h5	H5T_C_S1	
133	Processing_attributes														Input File Name 036	GC1SG1_20180806D01D_T0222_L2SG_AGB_K_0006.h5	H5T_C_S1	
134	Processing_attributes														Input File Name 037	GC1SG1_20180806D01D_T0223_L2SG_AGB_K_0006.h5	H5T_C_S1	
135	Processing_attributes														Input File Name 038	GC1SG1_20180806D01D_T0224_L2SG_AGB_K_0006.h5	H5T_C_S1	
136	Processing_attributes														Input File Name 039	GC1SG1_20180806D01D_T0225_L2SG_AGB_K_0006.h5	H5T_C_S1	
137	Processing_attributes														Input File Name 040	GC1SG1_20180806D01D_T0226_L2SG_AGB_K_0006.h5	H5T_C_S1	
138	Processing_attributes														Input File Name 041	GC1SG1_20180806D01D_T0306_L2SG_AGB_K_0006.h5	H5T_C_S1	
139	Processing_attributes														Input File Name 042	GC1SG1_20180806D01D_T0307_L2SG_AGB_K_0006.h5	H5T_C_S1	
140	Processing_attributes														Input File Name 043	GC1SG1_20180806D01D_T0308_L2SG_AGB_K_0006.h5	H5T_C_S1	
141	Processing_attributes														Input File Name 044	GC1SG1_20180806D01D_T0309_L2SG_AGB_K_0006.h5	H5T_C_S1	
142	Processing_attributes														Input File Name 045	GC1SG1_20180806D01D_T0310_L2SG_AGB_K_0006.h5	H5T_C_S1	
143	Processing_attributes														Input File Name 046	GC1SG1_20180806D01D_T0311_L2SG_AGB_K_0006.h5	H5T_C_S1	
144	Processing_attributes														Input File Name 047	GC1SG1_20180806D01D_T0312_L2SG_AGB_K_0006.h5	H5T_C_S1	
145	Processing_attributes														Input File Name 048	GC1SG1_20180806D01D_T0313_L2SG_AGB_K_0006.h5	H5T_C_S1	
146	Processing_attributes														Input File Name 049	GC1SG1_20180806D01D_T0314_L2SG_AGB_K_0006.h5	H5T_C_S1	
147	Processing_attributes														Input File Name 050	GC1SG1_20180806D01D_T0315_L2SG_AGB_K_0006.h5	H5T_C_S1	
148	Processing_attributes														Input File Name 051	GC1SG1_20180806D01D_T0316_L2SG_AGB_K_0006.h5	H5T_C_S1	
149	Processing_attributes														Input File Name 052	GC1SG1_20180806D01D_T0317_L2SG_AGB_K_0006.h5	H5T_C_S1	
150	Processing_attributes														Input File Name 053	GC1SG1_20180806D01D_T0318_L2SG_AGB_K_0006.h5	H5T_C_S1	
151	Processing_attributes														Input File Name 054	GC1SG1_20180806D01D_T0319_L2SG_AGB_K_0006.h5	H5T_C_S1	
152	Processing_attributes														Input File Name 055	GC1SG1_20180806D01D_T0320_L2SG_AGB_K_0006.h5	H5T_C_S1	
153	Processing_attributes														Input File Name 056	GC1SG1_20180806D01D_T0321_L2SG_AGB_K_0006.h5	H5T_C_S1	
154	Processing_attributes														Input File Name 057	GC1SG1_20180806D01D_T0322_L2SG_AGB_K_0006.h5	H5T_C_S1	
155	Processing_attributes														Input File Name 058	GC1SG1_20180806D01D_T0323_L2SG_AGB_K_0006.h5	H5T_C_S1	
156	Processing_attributes														Input File Name 059	GC1SG1_20180806D01D_T0324_L2SG_AGB_K_0006.h5	H5T_C_S1	
157	Processing_attributes														Input File Name 060	GC1SG1_20180806D01D_T0325_L2SG_AGB_K_0006.h5	H5T_C_S1	
158	Processing_attributes														Input File Name 061	GC1SG1_20180806D01D_T0326_L2SG_AGB_K_0006.h5	H5T_C_S1	
159	Processing_attributes														Input File Name 062	GC1SG1_20180806D01D_T0327_L2SG_AGB_K_0006.h5	H5T_C_S1	
160	Processing_attributes														Input File Name 063	GC1SG1_20180806D01D_T0328_L2SG_AGB_K_0006.h5	H5T_C_S1	
161	Processing_attributes														Input File Name 064	GC1SG1_20180806D01D_T0329_L2SG_AGB_K_0006.h5	H5T_C_S1	
162	Processing_attributes														Input File Name 065	GC1SG1_20180806D01D_T0404_L2SG_AGB_K_0006.h5	H5T_C_S1	
163	Processing_attributes														Input File Name 066	GC1SG1_20180806D01D_T0405_L2SG_AGB_K_0006.h5	H5T_C_S1	
164	Processing_attributes														Input File Name 067	GC1SG1_20180806D01D_T0406_L2SG_AGB_K_0006.h5	H5T_C_S1	
165	Processing_attributes														Input File Name 068	GC1SG1_20180806D01D_T0407_L2SG_AGB_K_0006.h5	H5T_C_S1	
166	Processing_attributes														Input File Name 069	GC1SG1_20180806D01D_T0408_L2SG_AGB_K_0006.h5	H5T_C_S1	
167	Processing_attributes														Input File Name 070	GC1SG1_20180806D01D_T0409_L2SG_AGB_K_0006.h5	H5T_C_S1	
168	Processing_attributes														Input File Name 071	GC1SG1_20180806D01D_T0410_L2SG_AGB_K_0006.h5	H5T_C_S1	
169	Processing_attributes														Input File Name 072	GC1SG1_20180806D01D_T0411_L2SG_AGB_K_0006.h5	H5T_C_S1	
170	Processing_attributes														Input File Name 073	GC1SG1_20180806D01D_T0412_L2SG_AGB_K_0006.h5	H5T_C_S1	
171	Processing_attributes														Input File Name 074	GC1SG1_20180806D01D_T0413_L2SG_AGB_K_0006.h5	H5T_C_S1	
172	Processing_attributes														Input File Name 075	GC1SG1_20180806D01D_T0414_L2SG_AGB_K_0006.h5	H5T_C_S1	
173	Processing_attributes														Input File Name 076	GC1SG1_20180806D01D_T0415_L2SG_AGB_K_0006.h5	H5T_C_S1	
174	Processing_attributes														Input File Name 077	GC1SG1_20180806D01D_T0416_L2SG_AGB_K_0006.h5	H5T_C_S1	
175	Processing_attributes														Input File Name 078	GC1SG1_20180806D01D_T0417_L2SG_AGB_K_0006.h5	H5T_C_S1	
176	Processing_attributes														Input File Name 079	GC1SG1_20180806D01D_T0418_L2SG_AGB_K_0006.h5	H5T_C_S1	
177	Processing_attributes														Input File Name 080	GC1SG1_20180806D01D_T0419_L2SG_AGB_K_0006.h5	H5T_C_S1	
178	Processing_attributes														Input File Name 081	GC1SG1_20180806D01D_T0420_L2SG_AGB_K_0006.h5	H5T_C_S1	
179	Processing_attributes														Input File Name 082	GC1SG1_20180806D01D_T0421_L2SG_AGB_K_0006.h5	H5T_C_S1	
180	Processing_attributes														Input File Name 083	GC1SG1_20180806D01D_T0422_L2SG_AGB_K_0006.h5	H5T_C_S1	
181	Processing_attributes														Input File Name 084	GC1SG1_20180806D01D_T0423_L2SG_AGB_K_0006.h5	H5T_C_S1	
182	Processing_attributes														Input File Name 085	GC1SG1_20180806D01D_T0424_L2SG_AGB_K_0006.h5	H5T_C_S1	
183	Processing_attributes														Input File Name 086	GC1SG1_20180806D01D_T0425_L2SG_AGB_K_0006.h5	H5T_C_S1	
184	Processing_attributes														Input File Name 087	GC1SG1_20180806D01D_T0426_L2SG_AGB_K_0006.h5	H5T_C_S1	
185	Processing_attributes														Input File Name 088	GC1SG1_20180806D01D_T0427_L2SG_AGB_K_0006.h5	H5T_C_S1	
186	Processing_attributes														Input File Name 089	GC1SG1_20180806D01D_T0428_L2SG_AGB_K_0006.h5	H5T_C_S1	
187	Processing_attributes														Input File Name 090	GC1SG1_20180806D01D_T0429_L2SG_AGB_K_0006.h5	H5T_C_S1	
188	Processing_attributes														Input File Name 091	GC1SG1_20180806D01D_T0430_L2SG_AGB_K_0006.h5	H5T_C_S1	
189	Processing_attributes														Input File Name 092	GC1SG1_20180806D01D_T0431_L2SG_AGB_K_0006.h5	H5T_C_S1	
190	Processing_attributes														Input File Name 093	GC1SG1_20180806D01D_T0505_L2SG_AGB_K_0006.h5	H5T_C_S1	
191	Processing_attributes														Input File Name 094	GC1SG1_20180806D01D_T0506_L2SG_AGB_K_0006.h5	H5T_C_S1	
192	Processing_attributes														Input File Name 095	GC1SG1_20180806D01D_T0507_L2SG_AGB_K_0006.h5	H5T_C_S1	
193	Processing_attributes														Input File Name 096	GC1SG1_20180806D01D_T0508_L2SG_AGB_K_0006.h5	H5T_C_S1	
194	Processing_attributes														Input File Name 097	GC1SG1_20180806D01D_T0509_L2SG_AGB_K_0006.h5	H5T_C_S1	
195	Processing_attributes														Input File Name 098	GC1SG1_20180806D01D_T0510_L2SG_AGB_K_0006.h5	H5T_C_S1	
196	Processing_attributes														Input File Name 099	GC1SG1_20180806D01D_T0511_L2SG_AGB_K_0006.h5	H5T_C_S1	
197	Processing_attributes														Input File Name 100	GC1SG1_20180806D01D_T0512_L2SG_AGB_K_0006.h5	H5T_C_S1	
198	Processing_attributes														Input File Name 101	GC1SG1_20180806D01D_T0513_L2SG_AGB_K_0006.h5	H5T_C_S1	
199	Processing_attributes														Input File Name 102	GC1SG1_20180806D01D_T0514_L2SG_AGB_K_0006.h5	H5T_C_S1	
200	Processing_attributes														Input File Name 103	GC1SG1_20180806D01D_T0516_L2SG_AGB_K_0006.h5	H5T_C_S1	
201	Processing_attributes														Input File Name 104	GC1SG1_20180806D01D_T0517_L2SG_AGB_K_0006.h5	H5T_C_S1	
202	Processing_attributes														Input File Name 105	GC1SG1_20180806D01D_T0518_L2SG_AGB_K_0006.h5	H5T_C_S1	
203	Processing_attributes														Input File Name 106	GC1SG1_20180806D01D_T0519_L2SG_AGB_K_0006.h5	H5T_C_S1	
204	Processing_attributes														Input File Name 107	GC1SG1_20180806D01D_T0520_L2SG_AGB_K_0006.h5	H5T_C_S1	
205	Processing_attributes														Input File Name 108	GC1SG1_20180806D01D_T0521_L2SG_AGB_K_0006.h5	H5T_C_S1	
206	Processing_attributes														Input File Name 109	GC1SG1_20180806D01D_T0522_L2SG_AGB_K_0006.h5	H5T_C_S1	
207	Processing_attributes														Input File Name 110	GC1SG1_20180806D01D_T0523_L2SG_AGB_K_0006.h5	H5T_C_S1	
208	Processing_attributes														Input File Name 111	GC1SG1_20180806D01D_T0524_L2SG_AGB_K_0006.h5	H5T_C_S1	
209	Processing_attributes														Input File Name 112	GC1SG1_20180806D01D_T0525_L2SG_AGB_K_0006.h5	H5T_C_S1	
210	Processing_attributes														Input File Name 113	GC1SG1_20180806D01D_T0526_L2SG_AGB_K_0006.h5	H5T_C_S1	
211	Processing_attributes														Input File Name 114	GC1SG1_20180806D01D_T0527_L2SG_AGB_K_0006.h5	H5T_C_S1	
212	Processing_attributes														Input File Name 115	GC1SG1_20180806D01D_T0528_L2SG_AGB_K_0006.h5	H5T_C_S1	
213	Processing_attributes														Input File Name 116	GC1SG1_20180806D01D_T0529_L2SG_AGB_K_0006.h5	H5T_C_S1	
214	Processing_attributes														Input File Name 117	GC1SG1_20180806D01D_T0530_L2SG_AGB_K_0006.h5	H5T_C_S1	
215	Processing_attributes														Input File Name 118	GC1SG1_20180806D01D_T0531_L2SG_AGB_K_0006.h5	H5T_C_S1	
216	Processing_attributes														Input File Name 119	GC1SG1_20180806D01D_T0601_L2SG_AGB_K_0006.h5	H5T_C_S1	
217	Processing_attributes														Input File Name 120	GC1SG1_20180806D01D_T0602_L2SG_AGB_K_0006.h5	H5T_C_S1	
218	Processing_attributes														Input File Name 121	GC1SG1_20180806D01D_T0603_L2SG_AGB_K_0006.h5	H5T_C_S1	
219	Processing_attributes														Input File Name 122	GC1SG1_20180806D01D_T0605_L2SG_AGB_K_0006.h5	H5T_C_S1	
220	Processing_attributes														Input File Name 123	GC1SG1_20180806D01D_T0606_L2SG_AGB_K_0006.h5	H5T_C_S1	
221	Processing_attributes														Input File Name 124	GC1SG1_20180806D01D_T0607_L2SG_AGB_K_0006.h5	H5T_C_S1	
222	Processing_attributes														Input File Name 125	GC1SG1_20180806D01D_T0608_L2SG_AGB_K_0006.h5	H5T_C_S1	
223	Processing_attributes														Input File Name 126	GC1SG1_20180806D01D_T0609_L2SG_AGB_K_0006.h5	H5T_C_S1	
224	Processing_attributes														Input File Name 127	GC1SG1_20180806D01D_T0610_L2SG_AGB_K_0006.h5	H5T_C_S1	
225	Processing_attributes														Input File Name 128	GC1SG1_20180806D01D_T0611_L2SG_AGB_K_0006.h5	H5T_C_S1	
226	Processing_attributes														Input File Name 129	GC1SG1_20180806D01D_T0612_L2SG_AGB_K_0006.h5	H5T_C_S1	
227	Processing_attributes														Input File Name 130	GC1SG1_20180806D01D_T0616_L2SG_AGB_K_0006.h5	H5T_C_S1	
228	Processing_attributes														Input File Name 131	GC1SG1_20180806D01D_T0617_L2SG_AGB_K_0006.h5	H5T_C_S1	
229	Processing_attributes														Input File Name 132	GC1SG1_20180806D01D_T0618_L2SG_AGB_K_0006.h5	H5T_C_S1	
230	Processing_attributes														Input File Name 133	GC1SG1_20180806D01D_T0619_L2SG_AGB_K_0006.h5	H5T_C_S1	
231	Processing_attributes														Input File Name 134	GC1SG1_20180806D01D_T0620_L2SG_AGB_K_0006.h5	H5T_C_S1	
232	Processing_attributes														Input File Name 135	GC1SG1_20180806D01D_T0621_L2SG_AGB_K_0006.h5	H5T_C_S1	
233	Processing_attributes														Input File Name 136	GC1SG1_20180806D01D_T0622_L2SG_AGB_K_0006.h5	H5T_C_S1	
234	Processing_attributes														Input File Name 137	GC1SG1_20180806D01D_T0623_L2SG_AGB_K_0006.h5	H5T_C_S1	
235	Processing_attributes														Input File Name 138	GC1SG1_20180806D01D_T0624_L2SG_AGB_K_0006.h5	H5T_C_S1	
236	Processing_attributes														Input File Name 139	GC1SG1_20180806D01D_T0625_L2SG_AGB_K_0006.h5	H5T_C_S1	
237	Processing_attributes														Input File Name 140	GC1SG1_20180806D01D_T0626_L2SG_AGB_K_0006.h5	H5T_C_S1	
238	Processing_attributes														Input File Name 141	GC1SG1_20180806D01D_T0627_L2SG_AGB_K_0006.h5	H5T_C_S1	

No.	Group	Dataset	Dataset Description	Type	1Dim	2Dim	3Dim	4Dim	Compress	Compress Lv.	Chunk1Dim	Chunk2Dim	Chunk3Dim	Chunk4Dim	Attribute	Attribute Value	Attribute type	Attribute Note
239	Processing_attributes														Input File Name 142	GC1SG1_20180806D01D_T0628_L2SG_AGB_K_0006.h5	H5T_C_S1	
240	Processing_attributes														Input File Name 143	GC1SG1_20180806D01D_T0629_L2SG_AGB_K_0006.h5	H5T_C_S1	
241	Processing_attributes														Input File Name 144	GC1SG1_20180806D01D_T0630_L2SG_AGB_K_0006.h5	H5T_C_S1	
242	Processing_attributes														Input File Name 145	GC1SG1_20180806D01D_T0631_L2SG_AGB_K_0006.h5	H5T_C_S1	
243	Processing_attributes														Input File Name 146	GC1SG1_20180806D01D_T0701_L2SG_AGB_K_0006.h5	H5T_C_S1	
244	Processing_attributes														Input File Name 147	GC1SG1_20180806D01D_T0702_L2SG_AGB_K_0006.h5	H5T_C_S1	
245	Processing_attributes														Input File Name 148	GC1SG1_20180806D01D_T0703_L2SG_AGB_K_0006.h5	H5T_C_S1	
246	Processing_attributes														Input File Name 149	GC1SG1_20180806D01D_T0706_L2SG_AGB_K_0006.h5	H5T_C_S1	
247	Processing_attributes														Input File Name 150	GC1SG1_20180806D01D_T0707_L2SG_AGB_K_0006.h5	H5T_C_S1	
248	Processing_attributes														Input File Name 151	GC1SG1_20180806D01D_T0708_L2SG_AGB_K_0006.h5	H5T_C_S1	
249	Processing_attributes														Input File Name 152	GC1SG1_20180806D01D_T0709_L2SG_AGB_K_0006.h5	H5T_C_S1	
250	Processing_attributes														Input File Name 153	GC1SG1_20180806D01D_T0710_L2SG_AGB_K_0006.h5	H5T_C_S1	
251	Processing_attributes														Input File Name 154	GC1SG1_20180806D01D_T0711_L2SG_AGB_K_0006.h5	H5T_C_S1	
252	Processing_attributes														Input File Name 155	GC1SG1_20180806D01D_T0712_L2SG_AGB_K_0006.h5	H5T_C_S1	
253	Processing_attributes														Input File Name 156	GC1SG1_20180806D01D_T0716_L2SG_AGB_K_0006.h5	H5T_C_S1	
254	Processing_attributes														Input File Name 157	GC1SG1_20180806D01D_T0717_L2SG_AGB_K_0006.h5	H5T_C_S1	
255	Processing_attributes														Input File Name 158	GC1SG1_20180806D01D_T0718_L2SG_AGB_K_0006.h5	H5T_C_S1	
256	Processing_attributes														Input File Name 159	GC1SG1_20180806D01D_T0719_L2SG_AGB_K_0006.h5	H5T_C_S1	
257	Processing_attributes														Input File Name 160	GC1SG1_20180806D01D_T0720_L2SG_AGB_K_0006.h5	H5T_C_S1	
258	Processing_attributes														Input File Name 161	GC1SG1_20180806D01D_T0721_L2SG_AGB_K_0006.h5	H5T_C_S1	
259	Processing_attributes														Input File Name 162	GC1SG1_20180806D01D_T0722_L2SG_AGB_K_0006.h5	H5T_C_S1	
260	Processing_attributes														Input File Name 163	GC1SG1_20180806D01D_T0723_L2SG_AGB_K_0006.h5	H5T_C_S1	
261	Processing_attributes														Input File Name 164	GC1SG1_20180806D01D_T0724_L2SG_AGB_K_0006.h5	H5T_C_S1	
262	Processing_attributes														Input File Name 165	GC1SG1_20180806D01D_T0725_L2SG_AGB_K_0006.h5	H5T_C_S1	
263	Processing_attributes														Input File Name 166	GC1SG1_20180806D01D_T0726_L2SG_AGB_K_0006.h5	H5T_C_S1	
264	Processing_attributes														Input File Name 167	GC1SG1_20180806D01D_T0727_L2SG_AGB_K_0006.h5	H5T_C_S1	
265	Processing_attributes														Input File Name 168	GC1SG1_20180806D01D_T0728_L2SG_AGB_K_0006.h5	H5T_C_S1	
266	Processing_attributes														Input File Name 169	GC1SG1_20180806D01D_T0729_L2SG_AGB_K_0006.h5	H5T_C_S1	
267	Processing_attributes														Input File Name 170	GC1SG1_20180806D01D_T0730_L2SG_AGB_K_0006.h5	H5T_C_S1	
268	Processing_attributes														Input File Name 171	GC1SG1_20180806D01D_T0731_L2SG_AGB_K_0006.h5	H5T_C_S1	
269	Processing_attributes														Input File Name 172	GC1SG1_20180806D01D_T0732_L2SG_AGB_K_0006.h5	H5T_C_S1	
270	Processing_attributes														Input File Name 173	GC1SG1_20180806D01D_T0801_L2SG_AGB_K_0006.h5	H5T_C_S1	
271	Processing_attributes														Input File Name 174	GC1SG1_20180806D01D_T0802_L2SG_AGB_K_0006.h5	H5T_C_S1	
272	Processing_attributes														Input File Name 175	GC1SG1_20180806D01D_T0807_L2SG_AGB_K_0006.h5	H5T_C_S1	
273	Processing_attributes														Input File Name 176	GC1SG1_20180806D01D_T0808_L2SG_AGB_K_0006.h5	H5T_C_S1	
274	Processing_attributes														Input File Name 177	GC1SG1_20180806D01D_T0809_L2SG_AGB_K_0006.h5	H5T_C_S1	
275	Processing_attributes														Input File Name 178	GC1SG1_20180806D01D_T0810_L2SG_AGB_K_0006.h5	H5T_C_S1	
276	Processing_attributes														Input File Name 179	GC1SG1_20180806D01D_T0811_L2SG_AGB_K_0006.h5	H5T_C_S1	
277	Processing_attributes														Input File Name 180	GC1SG1_20180806D01D_T0812_L2SG_AGB_K_0006.h5	H5T_C_S1	
278	Processing_attributes														Input File Name 181	GC1SG1_20180806D01D_T0813_L2SG_AGB_K_0006.h5	H5T_C_S1	
279	Processing_attributes														Input File Name 182	GC1SG1_20180806D01D_T0814_L2SG_AGB_K_0006.h5	H5T_C_S1	
280	Processing_attributes														Input File Name 183	GC1SG1_20180806D01D_T0815_L2SG_AGB_K_0006.h5	H5T_C_S1	
281	Processing_attributes														Input File Name 184	GC1SG1_20180806D01D_T0816_L2SG_AGB_K_0006.h5	H5T_C_S1	
282	Processing_attributes														Input File Name 185	GC1SG1_20180806D01D_T0817_L2SG_AGB_K_0006.h5	H5T_C_S1	
283	Processing_attributes														Input File Name 186	GC1SG1_20180806D01D_T0818_L2SG_AGB_K_0006.h5	H5T_C_S1	
284	Processing_attributes														Input File Name 187	GC1SG1_20180806D01D_T0819_L2SG_AGB_K_0006.h5	H5T_C_S1	
285	Processing_attributes														Input File Name 188	GC1SG1_20180806D01D_T0820_L2SG_AGB_K_0006.h5	H5T_C_S1	
286	Processing_attributes														Input File Name 189	GC1SG1_20180806D01D_T0821_L2SG_AGB_K_0006.h5	H5T_C_S1	
287	Processing_attributes														Input File Name 190	GC1SG1_20180806D01D_T0822_L2SG_AGB_K_0006.h5	H5T_C_S1	
288	Processing_attributes														Input File Name 191	GC1SG1_20180806D01D_T0823_L2SG_AGB_K_0006.h5	H5T_C_S1	
289	Processing_attributes														Input File Name 192	GC1SG1_20180806D01D_T0824_L2SG_AGB_K_0006.h5	H5T_C_S1	
290	Processing_attributes														Input File Name 193	GC1SG1_20180806D01D_T0825_L2SG_AGB_K_0006.h5	H5T_C_S1	
291	Processing_attributes														Input File Name 194	GC1SG1_20180806D01D_T0826_L2SG_AGB_K_0006.h5	H5T_C_S1	
292	Processing_attributes														Input File Name 195	GC1SG1_20180806D01D_T0827_L2SG_AGB_K_0006.h5	H5T_C_S1	
293	Processing_attributes														Input File Name 196	GC1SG1_20180806D01D_T0828_L2SG_AGB_K_0006.h5	H5T_C_S1	
294	Processing_attributes														Input File Name 197	GC1SG1_20180806D01D_T0829_L2SG_AGB_K_0006.h5	H5T_C_S1	
295	Processing_attributes														Input File Name 198	GC1SG1_20180806D01D_T0830_L2SG_AGB_K_0006.h5	H5T_C_S1	
296	Processing_attributes														Input File Name 199	GC1SG1_20180806D01D_T0831_L2SG_AGB_K_0006.h5	H5T_C_S1	
297	Processing_attributes														Input File Name 200	GC1SG1_20180806D01D_T0832_L2SG_AGB_K_0006.h5	H5T_C_S1	
298	Processing_attributes														Input File Name 201	GC1SG1_20180806D01D_T0900_L2SG_AGB_K_0006.h5	H5T_C_S1	
299	Processing_attributes														Input File Name 202	GC1SG1_20180806D01D_T0901_L2SG_AGB_K_0006.h5	H5T_C_S1	
300	Processing_attributes														Input File Name 203	GC1SG1_20180806D01D_T0908_L2SG_AGB_K_0006.h5	H5T_C_S1	
301	Processing_attributes														Input File Name 204	GC1SG1_20180806D01D_T0909_L2SG_AGB_K_0006.h5	H5T_C_S1	
302	Processing_attributes														Input File Name 205	GC1SG1_20180806D01D_T0910_L2SG_AGB_K_0006.h5	H5T_C_S1	
303	Processing_attributes														Input File Name 206	GC1SG1_20180806D01D_T0911_L2SG_AGB_K_0006.h5	H5T_C_S1	
304	Processing_attributes														Input File Name 207	GC1SG1_20180806D01D_T0912_L2SG_AGB_K_0006.h5	H5T_C_S1	
305	Processing_attributes														Input File Name 208	GC1SG1_20180806D01D_T0913_L2SG_AGB_K_0006.h5	H5T_C_S1	
306	Processing_attributes														Input File Name 209	GC1SG1_20180806D01D_T0914_L2SG_AGB_K_0006.h5	H5T_C_S1	
307	Processing_attributes														Input File Name 210	GC1SG1_20180806D01D_T0915_L2SG_AGB_K_0006.h5	H5T_C_S1	
308	Processing_attributes														Input File Name 211	GC1SG1_20180806D01D_T0916_L2SG_AGB_K_0006.h5	H5T_C_S1	
309	Processing_attributes														Input File Name 212	GC1SG1_20180806D01D_T0917_L2SG_AGB_K_0006.h5	H5T_C_S1	
310	Processing_attributes														Input File Name 213	GC1SG1_20180806D01D_T0918_L2SG_AGB_K_0006.h5	H5T_C_S1	
311	Processing_attributes														Input File Name 214	GC1SG1_20180806D01D_T0919_L2SG_AGB_K_0006.h5	H5T_C_S1	
312	Processing_attributes														Input File Name 215	GC1SG1_20180806D01D_T0920_L2SG_AGB_K_0006.h5	H5T_C_S1	
313	Processing_attributes														Input File Name 216	GC1SG1_20180806D01D_T0921_L2SG_AGB_K_0006.h5	H5T_C_S1	
314	Processing_attributes														Input File Name 217	GC1SG1_20180806D01D_T0922_L2SG_AGB_K_0006.h5	H5T_C_S1	
315	Processing_attributes														Input File Name 218	GC1SG1_20180806D01D_T0923_L2SG_AGB_K_0006.h5	H5T_C_S1	
316	Processing_attributes														Input File Name 219	GC1SG1_20180806D01D_T0924_L2SG_AGB_K_0006.h5	H5T_C_S1	
317	Processing_attributes														Input File Name 220	GC1SG1_20180806D01D_T0925_L2SG_AGB_K_0006.h5	H5T_C_S1	
318	Processing_attributes														Input File Name 221	GC1SG1_20180806D01D_T0926_L2SG_AGB_K_0006.h5	H5T_C_S1	
319	Processing_attributes														Input File Name 222	GC1SG1_20180806D01D_T0927_L2SG_AGB_K_0006.h5	H5T_C_S1	
320	Processing_attributes														Input File Name 223	GC1SG1_20180806D01D_T0928_L2SG_AGB_K_0006.h5	H5T_C_S1	
321	Processing_attributes														Input File Name 224	GC1SG1_20180806D01D_T0929_L2SG_AGB_K_0006.h5	H5T_C_S1	
322	Processing_attributes														Input File Name 225	GC1SG1_20180806D01D_T0930_L2SG_AGB_K_0006.h5	H5T_C_S1	
323	Processing_attributes														Input File Name 226	GC1SG1_20180806D01D_T0931_L2SG_AGB_K_0006.h5	H5T_C_S1	
324	Processing_attributes														Input File Name 227	GC1SG1_20180806D01D_T0932_L2SG_AGB_K_0006.h5	H5T_C_S1	
325	Processing_attributes														Input File Name 228	GC1SG1_20180806D01D_T0933_L2SG_AGB_K_0006.h5	H5T_C_S1	
326	Processing_attributes														Input File Name 229	GC1SG1_20180806D01D_T0934_L2SG_AGB_K_0006.h5	H5T_C_S1	
327	Processing_attributes														Input File Name 230	GC1SG1_20180806D01D_T1000_L2SG_AGB_K_0006.h5	H5T_C_S1	
328	Processing_attributes														Input File Name 231	GC1SG1_20180806D01D_T1001_L2SG_AGB_K_0006.h5	H5T_C_S1	
329	Processing_attributes														Input File Name 232	GC1SG1_20180806D01D_T1002_L2SG_AGB_K_0006.h5	H5T_C_S1	
330	Processing_attributes														Input File Name 233	GC1SG1_20180806D01D_T1010_L2SG_AGB_K_0006.h5	H5T_C_S1	
331	Processing_attributes														Input File Name 234	GC1SG1_20180806D01D_T1011_L2SG_AGB_K_0006.h5	H5T_C_S1	
332	Processing_attributes														Input File Name 235	GC1SG1_20180806D01D_T1012_L2SG_AGB_K_0006.h5	H5T_C_S1	
333	Processing_attributes														Input File Name 236	GC1SG1_20180806D01D_T1013_L2SG_AGB_K_0006.h5	H5T_C_S1	
334	Processing_attributes														Input File Name 237	GC1SG1_20180806D01D_T1014_L2SG_AGB_K_0006.h5	H5T_C_S1	
335	Processing_attributes														Input File Name 238	GC1SG1_20180806D01D_T1018_L2SG_AGB_K_0006.h5	H5T_C_S1	
336	Processing_attributes														Input File Name 239	GC1SG1_20180806D01D_T1019_L2SG_AGB_K_0006.h5	H5T_C_S1	
337	Processing_attributes														Input File Name 240	GC1SG1_20180806D01D_T1020_L2SG_AGB_K_0006.h5	H5T_C_S1	
338	Processing_attributes														Input File Name 241	GC1SG1_20180806D01D_T1021_L2SG_AGB_K_0006.h5	H5T_C_S1	
339	Processing_attributes														Input File Name 242	GC1SG1_20180806D01D_T1022_L2SG_AGB_K_0006.h5	H5T_C_S1	
340	Processing_attributes														Input File Name 243	GC1SG1_20180806D01D_T1023_L2SG_AGB_K_0006.h5	H5T_C_S1	
341	Processing_attributes														Input File Name 244	GC1SG1_20180806D01D_T1024_L2SG_AGB_K_0006.h5	H5T_C_S1	
342	Processing_attributes														Input File Name 245	GC1SG1_20180806D01D_T1027_L2SG_AGB_K_0006.h5	H5T_C_S1	
343	Processing_attributes														Input File Name 246	GC1SG1_20180806D01D_T1028_L2SG_AGB_K_0006.h5	H5T_C_S1	
344	Processing_attributes														Input File Name 247	GC1SG1_20180806D01D_T1029_L2SG_AGB_K_0006.h5	H5T_C_S1	
345	Processing_attributes														Input File Name 248	GC1SG1_20180806D01D_T1030_L2SG_AGB_K_0006.h5	H5T_C_S1	
346	Processing_attributes														Input File Name 249	GC1SG1_20180806D01D_T1031_L2SG_AGB_K_0006.h5	H5T_C_S1	
347	Processing_attributes														Input File Name 250	GC1SG1_20180806D01D_T1032_L2SG_AGB_K_0006.h5	H5T_C_S1	
348	Processing_attributes														Input File Name 251	GC1SG1_20180806D01D_T1033_L2SG_AGB_K_0006.h5	H5T_C_S1	
349	Processing_attributes														Input File Name 252	GC1SG1_20180806D01D_T1034_L2SG_AGB_K_0006.h5	H5T_C_S1	
350	Processing_attributes														Input File Name 253	GC1SG1_20180806D01D_T1101_L2SG_AGB_K_0006.h5	H5T_C_S1	
351	Processing_attributes														Input File Name 254	GC1SG1_20180806D01D_T1102_L2SG_AGB_K_0006.h5	H5T_C_S1	
352	Processing_attributes														Input File Name 255	GC1SG1_20180806D01D_T1103_L2SG_AGB_K_0006.h5	H5T_C_S1	
353	Processing_attributes														Input File Name 256	GC1SG1_20180806D01D_T1110_L2SG_AGB_K_0006.h5	H5T_C_S1	
354	Processing_attributes														Input File Name 257	GC1SG1_20180806D01D_T1111_L2SG_AGB_K_0006.h5	H5T_C_S1	
355	Processing_attributes														Input File Name 258	GC1SG1_20180806D01D_T1112_L2SG_AGB_K_0006.h5	H5T_C_S1	
356	Processing_attributes														Input File Name 259	GC1SG1_20180806D01D_T1113_L2SG_AGB_K_0006.h5	H5T_C_S1	
357	Processing_attributes														Input File Name 260	GC1SG1_20180806D01D_T1114_L2SG_AGB_K_0006.h5	H5T_C_S1	
358	Processing_attributes														Input File Name 261	GC1SG1_20180806D01D_T1118_L2SG_AGB_K_0006.h5	H5T_C_S1	
359	Processing_attributes														Input File Name 262	GC1SG1_20180806D01D_T1119_L2SG_AGB_K_0006.h5	H5T_C_S1	
360	Processing_attributes														Input File Name 263	GC1SG1_20180806D01D_T1120_L2SG_AGB_K_0006.h5	H5T_C_S1	

No.	Group	Dataset	Dataset Description	Type	1Dim	2Dim	3Dim	4Dim	Compress	Compress Lv.	Chunk1Dim	Chunk2Dim	Chunk3Dim	Chunk4Dim	Attribute	Attribute Value	Attribute type	Attribute Note
361	Processing_attributes														Input File Name 264	GC1SG1_20180806D01D_T1121_L2SG_AGB_K_0006.h5	H5T_C_S1	
362	Processing_attributes														Input File Name 265	GC1SG1_20180806D01D_T1122_L2SG_AGB_K_0006.h5	H5T_C_S1	
363	Processing_attributes														Input File Name 266	GC1SG1_20180806D01D_T1123_L2SG_AGB_K_0006.h5	H5T_C_S1	
364	Processing_attributes														Input File Name 267	GC1SG1_20180806D01D_T1127_L2SG_AGB_K_0006.h5	H5T_C_S1	
365	Processing_attributes														Input File Name 268	GC1SG1_20180806D01D_T1128_L2SG_AGB_K_0006.h5	H5T_C_S1	
366	Processing_attributes														Input File Name 269	GC1SG1_20180806D01D_T1129_L2SG_AGB_K_0006.h5	H5T_C_S1	
367	Processing_attributes														Input File Name 270	GC1SG1_20180806D01D_T1130_L2SG_AGB_K_0006.h5	H5T_C_S1	
368	Processing_attributes														Input File Name 271	GC1SG1_20180806D01D_T1131_L2SG_AGB_K_0006.h5	H5T_C_S1	
369	Processing_attributes														Input File Name 272	GC1SG1_20180806D01D_T1132_L2SG_AGB_K_0006.h5	H5T_C_S1	
370	Processing_attributes														Input File Name 273	GC1SG1_20180806D01D_T1133_L2SG_AGB_K_0006.h5	H5T_C_S1	
371	Processing_attributes														Input File Name 274	GC1SG1_20180806D01D_T1202_L2SG_AGB_K_0006.h5	H5T_C_S1	
372	Processing_attributes														Input File Name 275	GC1SG1_20180806D01D_T1203_L2SG_AGB_K_0006.h5	H5T_C_S1	
373	Processing_attributes														Input File Name 276	GC1SG1_20180806D01D_T1204_L2SG_AGB_K_0006.h5	H5T_C_S1	
374	Processing_attributes														Input File Name 277	GC1SG1_20180806D01D_T1205_L2SG_AGB_K_0006.h5	H5T_C_S1	
375	Processing_attributes														Input File Name 278	GC1SG1_20180806D01D_T1210_L2SG_AGB_K_0006.h5	H5T_C_S1	
376	Processing_attributes														Input File Name 279	GC1SG1_20180806D01D_T1211_L2SG_AGB_K_0006.h5	H5T_C_S1	
377	Processing_attributes														Input File Name 280	GC1SG1_20180806D01D_T1212_L2SG_AGB_K_0006.h5	H5T_C_S1	
378	Processing_attributes														Input File Name 281	GC1SG1_20180806D01D_T1213_L2SG_AGB_K_0006.h5	H5T_C_S1	
379	Processing_attributes														Input File Name 282	GC1SG1_20180806D01D_T1214_L2SG_AGB_K_0006.h5	H5T_C_S1	
380	Processing_attributes														Input File Name 283	GC1SG1_20180806D01D_T1218_L2SG_AGB_K_0006.h5	H5T_C_S1	
381	Processing_attributes														Input File Name 284	GC1SG1_20180806D01D_T1219_L2SG_AGB_K_0006.h5	H5T_C_S1	
382	Processing_attributes														Input File Name 285	GC1SG1_20180806D01D_T1220_L2SG_AGB_K_0006.h5	H5T_C_S1	
383	Processing_attributes														Input File Name 286	GC1SG1_20180806D01D_T1221_L2SG_AGB_K_0006.h5	H5T_C_S1	
384	Processing_attributes														Input File Name 287	GC1SG1_20180806D01D_T1222_L2SG_AGB_K_0006.h5	H5T_C_S1	
385	Processing_attributes														Input File Name 288	GC1SG1_20180806D01D_T1223_L2SG_AGB_K_0006.h5	H5T_C_S1	
386	Processing_attributes														Input File Name 289	GC1SG1_20180806D01D_T1226_L2SG_AGB_K_0006.h5	H5T_C_S1	
387	Processing_attributes														Input File Name 290	GC1SG1_20180806D01D_T1227_L2SG_AGB_K_0006.h5	H5T_C_S1	
388	Processing_attributes														Input File Name 291	GC1SG1_20180806D01D_T1228_L2SG_AGB_K_0006.h5	H5T_C_S1	
389	Processing_attributes														Input File Name 292	GC1SG1_20180806D01D_T1229_L2SG_AGB_K_0006.h5	H5T_C_S1	
390	Processing_attributes														Input File Name 293	GC1SG1_20180806D01D_T1230_L2SG_AGB_K_0006.h5	H5T_C_S1	
391	Processing_attributes														Input File Name 294	GC1SG1_20180806D01D_T1231_L2SG_AGB_K_0006.h5	H5T_C_S1	
392	Processing_attributes														Input File Name 295	GC1SG1_20180806D01D_T1232_L2SG_AGB_K_0006.h5	H5T_C_S1	
393	Processing_attributes														Input File Name 296	GC1SG1_20180806D01D_T1233_L2SG_AGB_K_0006.h5	H5T_C_S1	
394	Processing_attributes														Input File Name 297	GC1SG1_20180806D01D_T1304_L2SG_AGB_K_0006.h5	H5T_C_S1	
395	Processing_attributes														Input File Name 298	GC1SG1_20180806D01D_T1305_L2SG_AGB_K_0006.h5	H5T_C_S1	
396	Processing_attributes														Input File Name 299	GC1SG1_20180806D01D_T1306_L2SG_AGB_K_0006.h5	H5T_C_S1	
397	Processing_attributes														Input File Name 300	GC1SG1_20180806D01D_T1311_L2SG_AGB_K_0006.h5	H5T_C_S1	
398	Processing_attributes														Input File Name 301	GC1SG1_20180806D01D_T1312_L2SG_AGB_K_0006.h5	H5T_C_S1	
399	Processing_attributes														Input File Name 302	GC1SG1_20180806D01D_T1313_L2SG_AGB_K_0006.h5	H5T_C_S1	
400	Processing_attributes														Input File Name 303	GC1SG1_20180806D01D_T1314_L2SG_AGB_K_0006.h5	H5T_C_S1	
401	Processing_attributes														Input File Name 304	GC1SG1_20180806D01D_T1315_L2SG_AGB_K_0006.h5	H5T_C_S1	
402	Processing_attributes														Input File Name 305	GC1SG1_20180806D01D_T1318_L2SG_AGB_K_0006.h5	H5T_C_S1	
403	Processing_attributes														Input File Name 306	GC1SG1_20180806D01D_T1319_L2SG_AGB_K_0006.h5	H5T_C_S1	
404	Processing_attributes														Input File Name 307	GC1SG1_20180806D01D_T1320_L2SG_AGB_K_0006.h5	H5T_C_S1	
405	Processing_attributes														Input File Name 308	GC1SG1_20180806D01D_T1321_L2SG_AGB_K_0006.h5	H5T_C_S1	
406	Processing_attributes														Input File Name 309	GC1SG1_20180806D01D_T1322_L2SG_AGB_K_0006.h5	H5T_C_S1	
407	Processing_attributes														Input File Name 310	GC1SG1_20180806D01D_T1326_L2SG_AGB_K_0006.h5	H5T_C_S1	
408	Processing_attributes														Input File Name 311	GC1SG1_20180806D01D_T1327_L2SG_AGB_K_0006.h5	H5T_C_S1	
409	Processing_attributes														Input File Name 312	GC1SG1_20180806D01D_T1328_L2SG_AGB_K_0006.h5	H5T_C_S1	
410	Processing_attributes														Input File Name 313	GC1SG1_20180806D01D_T1329_L2SG_AGB_K_0006.h5	H5T_C_S1	
411	Processing_attributes														Input File Name 314	GC1SG1_20180806D01D_T1330_L2SG_AGB_K_0006.h5	H5T_C_S1	
412	Processing_attributes														Input File Name 315	GC1SG1_20180806D01D_T1331_L2SG_AGB_K_0006.h5	H5T_C_S1	
413	Processing_attributes														Input File Name 316	GC1SG1_20180806D01D_T1406_L2SG_AGB_K_0006.h5	H5T_C_S1	
414	Processing_attributes														Input File Name 317	GC1SG1_20180806D01D_T1407_L2SG_AGB_K_0006.h5	H5T_C_S1	
415	Processing_attributes														Input File Name 318	GC1SG1_20180806D01D_T1408_L2SG_AGB_K_0006.h5	H5T_C_S1	
416	Processing_attributes														Input File Name 319	GC1SG1_20180806D01D_T1409_L2SG_AGB_K_0006.h5	H5T_C_S1	
417	Processing_attributes														Input File Name 320	GC1SG1_20180806D01D_T1412_L2SG_AGB_K_0006.h5	H5T_C_S1	
418	Processing_attributes														Input File Name 321	GC1SG1_20180806D01D_T1413_L2SG_AGB_K_0006.h5	H5T_C_S1	
419	Processing_attributes														Input File Name 322	GC1SG1_20180806D01D_T1414_L2SG_AGB_K_0006.h5	H5T_C_S1	
420	Processing_attributes														Input File Name 323	GC1SG1_20180806D01D_T1415_L2SG_AGB_K_0006.h5	H5T_C_S1	
421	Processing_attributes														Input File Name 324	GC1SG1_20180806D01D_T1416_L2SG_AGB_K_0006.h5	H5T_C_S1	
422	Processing_attributes														Input File Name 325	GC1SG1_20180806D01D_T1421_L2SG_AGB_K_0006.h5	H5T_C_S1	
423	Processing_attributes														Input File Name 326	GC1SG1_20180806D01D_T1425_L2SG_AGB_K_0006.h5	H5T_C_S1	
424	Processing_attributes														Input File Name 327	GC1SG1_20180806D01D_T1426_L2SG_AGB_K_0006.h5	H5T_C_S1	
425	Processing_attributes														Input File Name 328	GC1SG1_20180806D01D_T1427_L2SG_AGB_K_0006.h5	H5T_C_S1	
426	Processing_attributes														Input File Name 329	GC1SG1_20180806D01D_T1428_L2SG_AGB_K_0006.h5	H5T_C_S1	
427	Processing_attributes														Input File Name 330	GC1SG1_20180806D01D_T1429_L2SG_AGB_K_0006.h5	H5T_C_S1	
428	Processing_attributes														Input File Name 331	GC1SG1_20180806D01D_T1510_L2SG_AGB_K_0006.h5	H5T_C_S1	
429	Processing_attributes														Input File Name 332	GC1SG1_20180806D01D_T1512_L2SG_AGB_K_0006.h5	H5T_C_S1	
430	Processing_attributes														Input File Name 333	GC1SG1_20180806D01D_T1513_L2SG_AGB_K_0006.h5	H5T_C_S1	
431	Processing_attributes														Input File Name 334	GC1SG1_20180806D01D_T1514_L2SG_AGB_K_0006.h5	H5T_C_S1	
432	Processing_attributes														Input File Name 335	GC1SG1_20180806D01D_T1515_L2SG_AGB_K_0006.h5	H5T_C_S1	
433	Processing_attributes														Input File Name 336	GC1SG1_20180806D01D_T1516_L2SG_AGB_K_0006.h5	H5T_C_S1	
434	Processing_attributes														Input File Name 337	GC1SG1_20180806D01D_T1519_L2SG_AGB_K_0006.h5	H5T_C_S1	
435	Processing_attributes														Input File Name 338	GC1SG1_20180806D01D_T1520_L2SG_AGB_K_0006.h5	H5T_C_S1	
436	Processing_attributes														Input File Name 339	GC1SG1_20180806D01D_T1521_L2SG_AGB_K_0006.h5	H5T_C_S1	
437	Processing_attributes														Input File Name 340	GC1SG1_20180806D01D_T1522_L2SG_AGB_K_0006.h5	H5T_C_S1	
438	Processing_attributes														Input File Name 341	GC1SG1_20180806D01D_T1526_L2SG_AGB_K_0006.h5	H5T_C_S1	

No.	Group	Dataset	Dataset Description	Type	1Dim	2Dim	3Dim	4Dim	Compress	Compress Lv.	Chunk1Dim	Chunk2Dim	Chunk3Dim	Chunk4Dim	Attribute	Attribute Value	Attribute type	Attribute Note
1	Geometry_data														Grid_interval	0.0833333	H5T_IEEE_F32LE	
2	Geometry_data														Grid_interval_unit	deg	H5T_C_S1	
3	Geometry_data														Image_projection	Non-map projected one dimensional array. Bin height is 1/[Grid_interval] deg. and bin width depends on its latitude (1/[Grid_interval]/cos(lat.) deg.). The area of each bin is equal. The bin is started from -180 deg. longitude to eastbound and from -90 deg. latitude (south) to 90 deg. (north).	H5T_C_S1	
4	Geometry_data														Number_of_bins	5940422	H5T_STD_I32LE	
5	Geometry_data														Lower_left_latitude	-90.0	H5T_IEEE_F32LE	
6	Geometry_data														Lower_left_longitude	-180.0	H5T_IEEE_F32LE	
7	Geometry_data														Lower_right_latitude	-90.0	H5T_IEEE_F32LE	
8	Geometry_data														Lower_right_longitude	180.0	H5T_IEEE_F32LE	
9	Geometry_data														Upper_left_latitude	90.0	H5T_IEEE_F32LE	
10	Geometry_data														Upper_left_longitude	-180.0	H5T_IEEE_F32LE	
11	Geometry_data														Upper_right_latitude	90.0	H5T_IEEE_F32LE	
12	Geometry_data														Upper_right_longitude	180.0	H5T_IEEE_F32LE	
13	Global_attributes														Algorithm_depelopper	Japan Aerospace Exploration Agency (JAXA)	H5T_C_S1	
14	Global_attributes														Dataset_description	Level-3 daily temporal binning file of CLTYPE	H5T_C_S1	
15	Global_attributes														Product_file_name	GC1SG1_20180805A08D_X0000_3BSG_CFRHC_0100.h5	H5T_C_S1	
16	Global_attributes														Product_level	Level-3	H5T_C_S1	
17	Global_attributes														Product_name	Level-3 temporal binned parameter	H5T_C_S1	
18	Global_attributes														Product_version	0100	H5T_C_S1	
19	Global_attributes														Satellite	Global Change Observation Mission - Climate (GCOM-C)	H5T_C_S1	
20	Global_attributes														Sensor	Second-generation Global Imager (SGLI)	H5T_C_S1	
21	Global_attributes														Algorithm_version	1.00	H5T_C_S1	
22	Global_attributes														Parameter_version	001.00	H5T_C_S1	
23	Global_attributes														Image_start_time	20180805 00:32:09.600	H5T_C_S1	
24	Global_attributes														Image_end_time	20180812 23:30:32.400	H5T_C_S1	
25	Image_data														Grid_interval	0.0833333	H5T_IEEE_F32LE	
26	Image_data														Grid_interval_unit	deg	H5T_C_S1	
27	Image_data														Image_projection	Non-map projected one dimensional array. Bin height is 1/[Grid_interval] deg. and bin width depends on its latitude (1/[Grid_interval]/cos(lat.) deg.). The area of each bin is equal. The bin is started from -180 deg. longitude to eastbound and from -90 deg. latitude (south) to 90 deg. (north).	H5T_C_S1	
28	Image_data														Number_of_bins	5940422	H5T_STD_I32LE	
29	Image_data														Lower_left_latitude	-90.0	H5T_IEEE_F32LE	
30	Image_data														Lower_left_longitude	-180.0	H5T_IEEE_F32LE	
31	Image_data														Lower_right_latitude	-90.0	H5T_IEEE_F32LE	
32	Image_data														Lower_right_longitude	180.0	H5T_IEEE_F32LE	
33	Image_data														Upper_left_latitude	90.0	H5T_IEEE_F32LE	
34	Image_data														Upper_left_longitude	-180.0	H5T_IEEE_F32LE	
35	Image_data														Upper_right_latitude	90.0	H5T_IEEE_F32LE	
36	Image_data														Upper_right_longitude	180.0	H5T_IEEE_F32LE	
37	Image_data	CLTYPE_Date		H5T_STD_U8LE	5940422				gzip	4	5940422				Data_description	The dates of observation employed in the statistics	H5T_C_S1	
38	Image_data	CLTYPE_Date		H5T_STD_U8LE	5940422				gzip	4	5940422				Error_DN	255	H5T_STD_U8LE	
39	Image_data	CLTYPE_NcfrH		H5T_STD_U16LE	5940422				gzip	4	5940422				Error_DN	65535	H5T_STD_U16LE	
40	Image_data	CLTYPE_NcfrH		H5T_STD_U16LE	5940422				gzip	4	5940422				Data_description	Number of cloud pixels identified as ISCCP Class-H (1:Cirrus, 2:Cirro-stratus, 3:Deep convection, 4:Alto-cumulus, 5:Alto-stratus, 6:Nimbo-stratus, 7:Cumulus, 8:Strato-cumulus, 9:Stratus) (temporal statistics)	H5T_C_S1	
41	Image_data	CLTYPE_NcfrH		H5T_STD_U16LE	5940422				gzip	4	5940422				Maximum_valid_DN	65534	H5T_STD_U16LE	
42	Image_data	CLTYPE_NcfrH		H5T_STD_U16LE	5940422				gzip	4	5940422				Minimum_valid_DN	0	H5T_STD_U16LE	
43	Image_data	CLTYPE_NcfrH		H5T_STD_U16LE	5940422				gzip	4	5940422				Offset	0.0	H5T_IEEE_F32LE	
44	Image_data	CLTYPE_NcfrH		H5T_STD_U16LE	5940422				gzip	4	5940422				Slope	1.0	H5T_IEEE_F32LE	
45	Image_data	CLTYPE_NcfrH		H5T_STD_U16LE	5940422				gzip	4	5940422				Unit	NA	H5T_C_S1	
46	Image_data	CLTYPE_Ninput		H5T_STD_U16LE	5940422				gzip	4	5940422				Data_description	The number of input data	H5T_C_S1	
47	Image_data	CLTYPE_Ninput		H5T_STD_U16LE	5940422				gzip	4	5940422				Error_DN	65535	H5T_STD_U16LE	
48	Image_data	CLTYPE_Ninput		H5T_STD_U16LE	5940422				gzip	4	5940422				Maximum_valid_DN	8	H5T_STD_U16LE	
49	Image_data	CLTYPE_Ninput		H5T_STD_U16LE	5940422				gzip	4	5940422				Minimum_valid_DN	0	H5T_STD_U16LE	
50	Image_data	CLTYPE_Ninput		H5T_STD_U16LE	5940422				gzip	4	5940422				Offset	0.0	H5T_IEEE_F32LE	
51	Image_data	CLTYPE_Ninput		H5T_STD_U16LE	5940422				gzip	4	5940422				Slope	1.0	H5T_IEEE_F32LE	
52	Image_data	CLTYPE_Ninput		H5T_STD_U16LE	5940422				gzip	4	5940422				Unit	NA	H5T_C_S1	
53	Image_data	CLTYPE_Nused		H5T_STD_U16LE	5940422				gzip	4	5940422				Data_description	The number of data used in the statistics	H5T_C_S1	
54	Image_data	CLTYPE_Nused		H5T_STD_U16LE	5940422				gzip	4	5940422				Error_DN	65535	H5T_STD_U16LE	
55	Image_data	CLTYPE_Nused		H5T_STD_U16LE	5940422				gzip	4	5940422				Maximum_valid_DN	8	H5T_STD_U16LE	
56	Image_data	CLTYPE_Nused		H5T_STD_U16LE	5940422				gzip	4	5940422				Minimum_valid_DN	0	H5T_STD_U16LE	
57	Image_data	CLTYPE_Nused		H5T_STD_U16LE	5940422				gzip	4	5940422				Offset	0.0	H5T_IEEE_F32LE	
58	Image_data	CLTYPE_Nused		H5T_STD_U16LE	5940422				gzip	4	5940422				Slope	1.0	H5T_IEEE_F32LE	
59	Image_data	CLTYPE_Nused		H5T_STD_U16LE	5940422				gzip	4	5940422				Unit	NA	H5T_C_S1	
60	Image_data	CLTYPE_QA_flag		H5T_STD_U8LE	5940422				gzip	4	5940422				Data_description	QA information flag ([bit field 1-0]: water(land frac.=0%)=00, mostly water(0<land frac.<50%)=01, mostly coastal(50<land frac.<100%)=10, land(land frac=100%)=11, [bit field 3-2]: day(day frac.=100%)=00, mostly day(0<night frac.<50%)=01, mostly night(50<night frac.<100%)=10, night(night frac.=100%)=11. If no input data available, all bit fields are set to 1 (i.e., flag value = 255). If pixel value in l2 data is Error_DN, flag value = 254)	H5T_C_S1	
61	Image_data	CLTYPE_QA_flag		H5T_STD_U8LE	5940422				gzip	4	5940422				Error_DN	255	H5T_STD_U8LE	
62	Processing_attributes														Contact_point	JAXA/Earth Observation Research Center (EORC)	H5T_C_S1	
63	Processing_attributes														Processing_UT	20180813 14:50:56	H5T_C_S1	
64	Processing_attributes														Processing_organization	JAXA/GCOM-C science project	H5T_C_S1	
65	Processing_attributes														Processing_result	Good	H5T_C_S1	
66	Processing_attributes														Input_files		H5T_C_S1	
67	Processing_attributes														Input_File_Name_001	GC1SG1_20180805A01D_X0000_3BSG_CFRHC_0100.h5	H5T_C_S1	
68	Processing_attributes														Input_File_Name_002	GC1SG1_20180806A01D_X0000_3BSG_CFRHC_0100.h5	H5T_C_S1	
69	Processing_attributes														Input_File_Name_003	GC1SG1_20180807A01D_X0000_3BSG_CFRHC_0100.h5	H5T_C_S1	
70	Processing_attributes														Input_File_Name_004	GC1SG1_20180808A01D_X0000_3BSG_CFRHC_0100.h5	H5T_C_S1	
71	Processing_attributes														Input_File_Name_005	GC1SG1_20180809A01D_X0000_3BSG_CFRHC_0100.h5	H5T_C_S1	
72	Processing_attributes														Input_File_Name_006	GC1SG1_20180810A01D_X0000_3BSG_CFRHC_0100.h5	H5T_C_S1	
73	Processing_attributes														Input_File_Name_007	GC1SG1_20180811A01D_X0000_3BSG_CFRHC_0100.h5	H5T_C_S1	
74	Processing_attributes														Input_File_Name_008	GC1SG1_20180812A01D_X0000_3BSG_CFRHC_0100.h5	H5T_C_S1	

No.	Group	Dataset	Dataset Description	Type	1Dim	2Dim	3Dim	4Dim	Compress	Compress Lv.	Chunk1Dim	Chunk2Dim	Chunk3Dim	Chunk4Dim	Attribute	Attribute Value	Attribute type	Attribute Note
1	Geometry_data														Grid_interval	0.0833333	H5T_IEEE_F32LE	
2	Geometry_data														Grid_interval_unit	deg	H5T_C_S1	
3	Geometry_data														Image_projection	Non-map projected one dimensional array. Bin height is 1/[Grid_interval] deg. and bin width depends on its latitude (1/[Grid_interval]/cos(lat.) deg.). The area of each bin is equal. The bin is started from -180 deg. longitude to eastbound and from -90 deg. latitude (south) to 90 deg. (north).	H5T_C_S1	
4	Geometry_data														Number_of_bins	5940422	H5T_STD_I32LE	
5	Geometry_data														Lower_left_latitude	-90.0	H5T_IEEE_F32LE	
6	Geometry_data														Lower_left_longitude	-180.0	H5T_IEEE_F32LE	
7	Geometry_data														Lower_right_latitude	-90.0	H5T_IEEE_F32LE	
8	Geometry_data														Lower_right_longitude	180.0	H5T_IEEE_F32LE	
9	Geometry_data														Upper_left_latitude	90.0	H5T_IEEE_F32LE	
10	Geometry_data														Upper_left_longitude	-180.0	H5T_IEEE_F32LE	
11	Geometry_data														Upper_right_latitude	90.0	H5T_IEEE_F32LE	
12	Geometry_data														Upper_right_longitude	180.0	H5T_IEEE_F32LE	
13	Global_attributes														Algorithm_depelopper	Japan Aerospace Exploration Agency (JAXA)	H5T_C_S1	
14	Global_attributes														Dataset_description	Level-3 daily temporal binning file of CLTYPE	H5T_C_S1	
15	Global_attributes														Product_file_name	GC1SG1_20180805A08D_X0000_3BSG_CFRLC_0100.h5	H5T_C_S1	
16	Global_attributes														Product_level	Level-3	H5T_C_S1	
17	Global_attributes														Product_name	Level-3 temporal binned parameter	H5T_C_S1	
18	Global_attributes														Product_version	0100	H5T_C_S1	
19	Global_attributes														Satellite	Global Change Observation Mission - Climate (GCOM-C)	H5T_C_S1	
20	Global_attributes														Sensor	Second-generation Global Imager (SGLI)	H5T_C_S1	
21	Global_attributes														Algorithm_version	1.00	H5T_C_S1	
22	Global_attributes														Parameter_version	001.00	H5T_C_S1	
23	Global_attributes														Image_start_time	20180805 00:32:09.600	H5T_C_S1	
24	Global_attributes														Image_end_time	20180812 23:30:32.400	H5T_C_S1	
25	Image_data														Grid_interval	0.0833333	H5T_IEEE_F32LE	
26	Image_data														Grid_interval_unit	deg	H5T_C_S1	
27	Image_data														Image_projection	Non-map projected one dimensional array. Bin height is 1/[Grid_interval] deg. and bin width depends on its latitude (1/[Grid_interval]/cos(lat.) deg.). The area of each bin is equal. The bin is started from -180 deg. longitude to eastbound and from -90 deg. latitude (south) to 90 deg. (north).	H5T_C_S1	
28	Image_data														Number_of_bins	5940422	H5T_STD_I32LE	
29	Image_data														Lower_left_latitude	-90.0	H5T_IEEE_F32LE	
30	Image_data														Lower_left_longitude	-180.0	H5T_IEEE_F32LE	
31	Image_data														Lower_right_latitude	-90.0	H5T_IEEE_F32LE	
32	Image_data														Lower_right_longitude	180.0	H5T_IEEE_F32LE	
33	Image_data														Upper_left_latitude	90.0	H5T_IEEE_F32LE	
34	Image_data														Upper_left_longitude	-180.0	H5T_IEEE_F32LE	
35	Image_data														Upper_right_latitude	90.0	H5T_IEEE_F32LE	
36	Image_data														Upper_right_longitude	180.0	H5T_IEEE_F32LE	
37	Image_data	CLTYPE_Date		H5T_STD_U8LE	5940422				gzip	4	5940422				Data_description	The dates of observation employed in the statistics	H5T_C_S1	
38	Image_data	CLTYPE_Date		H5T_STD_U8LE	5940422				gzip	4	5940422				Error_DN	255	H5T_STD_U8LE	
39	Image_data	CLTYPE_NcfrL		H5T_STD_U16LE	5940422				gzip	4	5940422				Error_DN	65535	H5T_STD_U16LE	
40	Image_data	CLTYPE_NcfrL		H5T_STD_U16LE	5940422				gzip	4	5940422				Data_description	Number of cloud pixels identified as ISCCP Class-L (1:Cirrus, 2:Cirro-stratus, 3:Deep convection, 4:Alto-cumulus, 5:Alto-stratus, 6:Nimbo-stratus, 7:Cumulus, 8:Strato-cumulus, 9:Stratus) (temporal statistics)	H5T_C_S1	
41	Image_data	CLTYPE_NcfrL		H5T_STD_U16LE	5940422				gzip	4	5940422				Maximum_valid_DN	65534	H5T_STD_U16LE	
42	Image_data	CLTYPE_NcfrL		H5T_STD_U16LE	5940422				gzip	4	5940422				Minimum_valid_DN	0	H5T_STD_U16LE	
43	Image_data	CLTYPE_NcfrL		H5T_STD_U16LE	5940422				gzip	4	5940422				Offset	0.0	H5T_IEEE_F32LE	
44	Image_data	CLTYPE_NcfrL		H5T_STD_U16LE	5940422				gzip	4	5940422				Slope	1.0	H5T_IEEE_F32LE	
45	Image_data	CLTYPE_NcfrL		H5T_STD_U16LE	5940422				gzip	4	5940422				Unit	NA	H5T_C_S1	
46	Image_data	CLTYPE_Ninput		H5T_STD_U16LE	5940422				gzip	4	5940422				Data_description	The number of input data	H5T_C_S1	
47	Image_data	CLTYPE_Ninput		H5T_STD_U16LE	5940422				gzip	4	5940422				Error_DN	65535	H5T_STD_U16LE	
48	Image_data	CLTYPE_Ninput		H5T_STD_U16LE	5940422				gzip	4	5940422				Maximum_valid_DN	8	H5T_STD_U16LE	
49	Image_data	CLTYPE_Ninput		H5T_STD_U16LE	5940422				gzip	4	5940422				Minimum_valid_DN	0	H5T_STD_U16LE	
50	Image_data	CLTYPE_Ninput		H5T_STD_U16LE	5940422				gzip	4	5940422				Offset	0.0	H5T_IEEE_F32LE	
51	Image_data	CLTYPE_Ninput		H5T_STD_U16LE	5940422				gzip	4	5940422				Slope	1.0	H5T_IEEE_F32LE	
52	Image_data	CLTYPE_Ninput		H5T_STD_U16LE	5940422				gzip	4	5940422				Unit	NA	H5T_C_S1	
53	Image_data	CLTYPE_Nused		H5T_STD_U16LE	5940422				gzip	4	5940422				Data_description	The number of data used in the statistics	H5T_C_S1	
54	Image_data	CLTYPE_Nused		H5T_STD_U16LE	5940422				gzip	4	5940422				Error_DN	65535	H5T_STD_U16LE	
55	Image_data	CLTYPE_Nused		H5T_STD_U16LE	5940422				gzip	4	5940422				Maximum_valid_DN	8	H5T_STD_U16LE	
56	Image_data	CLTYPE_Nused		H5T_STD_U16LE	5940422				gzip	4	5940422				Minimum_valid_DN	0	H5T_STD_U16LE	
57	Image_data	CLTYPE_Nused		H5T_STD_U16LE	5940422				gzip	4	5940422				Offset	0.0	H5T_IEEE_F32LE	
58	Image_data	CLTYPE_Nused		H5T_STD_U16LE	5940422				gzip	4	5940422				Slope	1.0	H5T_IEEE_F32LE	
59	Image_data	CLTYPE_Nused		H5T_STD_U16LE	5940422				gzip	4	5940422				Unit	NA	H5T_C_S1	
60	Image_data	CLTYPE_QA_flag		H5T_STD_U8LE	5940422				gzip	4	5940422				Data_description	QA information flag ([bit field 1-0]: water(land frac.=0%)=00, mostly water(0<land frac.<50%)=01, mostly coastal(50<land frac.<100%)=10, land(land frac=100%)=11, [bit field 3-2]: day(day frac.=100%)=00, mostly day(0<night frac.<50%)=01, mostly night(50<night frac.<100%)=10, night(night frac.=100%)=11. If no input data available, all bit fields are set to 1 (i.e., flag value = 255). If pixel value in l2 data is Error_DN, flag value = 254)	H5T_C_S1	
61	Image_data	CLTYPE_QA_flag		H5T_STD_U8LE	5940422				gzip	4	5940422				Error_DN	255	H5T_STD_U8LE	
62	Processing_attributes														Contact_point	JAXA/Earth Observation Research Center (EORC)	H5T_C_S1	
63	Processing_attributes														Processing_UT	20180813 14:50:56	H5T_C_S1	
64	Processing_attributes														Processing_organization	JAXA/GCOM-C science project	H5T_C_S1	
65	Processing_attributes														Processing_result	Good	H5T_C_S1	
66	Processing_attributes														Input_files		H5T_C_S1	
67	Processing_attributes														Input_File_Name_001	GC1SG1_20180805A01D_X0000_3BSG_CFRLC_0100.h5	H5T_C_S1	
68	Processing_attributes														Input_File_Name_002	GC1SG1_20180806A01D_X0000_3BSG_CFRLC_0100.h5	H5T_C_S1	
69	Processing_attributes														Input_File_Name_003	GC1SG1_20180807A01D_X0000_3BSG_CFRLC_0100.h5	H5T_C_S1	
70	Processing_attributes														Input_File_Name_004	GC1SG1_20180808A01D_X0000_3BSG_CFRLC_0100.h5	H5T_C_S1	
71	Processing_attributes														Input_File_Name_005	GC1SG1_20180809A01D_X0000_3BSG_CFRLC_0100.h5	H5T_C_S1	
72	Processing_attributes														Input_File_Name_006	GC1SG1_20180810A01D_X0000_3BSG_CFRLC_0100.h5	H5T_C_S1	
73	Processing_attributes														Input_File_Name_007	GC1SG1_20180811A01D_X0000_3BSG_CFRLC_0100.h5	H5T_C_S1	
74	Processing_attributes														Input_File_Name_008	GC1SG1_20180812A01D_X0000_3BSG_CFRLC_0100.h5	H5T_C_S1	

No.	Group	Dataset	Dataset Description	Type	1Dim	2Dim	3Dim	4Dim	Compress	Compress Lv.	Chunk1Dim	Chunk2Dim	Chunk3Dim	Chunk4Dim	Attribute	Attribute Value	Attribute type	Attribute Note
1	Geometry_data														Grid_interval	0.0833333	H5T_IEEE_F32LE	
2	Geometry_data														Grid_interval_unit	deg	H5T_C_S1	
3	Geometry_data														Image_projection	Non-map projected one dimensional array. Bin height is 1/[Grid_interval] deg. and bin width depends on its latitude (1/[Grid_interval]/cos(lat.) deg.). The area of each bin is equal. The bin is started from -180 deg. longitude to eastbound and from -90 deg. latitude (south) to 90 deg. (north).	H5T_C_S1	
4	Geometry_data														Number_of_bins	5940422	H5T_STD_I32LE	
5	Geometry_data														Lower_left_latitude	-90.0	H5T_IEEE_F32LE	
6	Geometry_data														Lower_left_longitude	-180.0	H5T_IEEE_F32LE	
7	Geometry_data														Lower_right_latitude	-90.0	H5T_IEEE_F32LE	
8	Geometry_data														Lower_right_longitude	180.0	H5T_IEEE_F32LE	
9	Geometry_data														Upper_left_latitude	90.0	H5T_IEEE_F32LE	
10	Geometry_data														Upper_left_longitude	-180.0	H5T_IEEE_F32LE	
11	Geometry_data														Upper_right_latitude	90.0	H5T_IEEE_F32LE	
12	Geometry_data														Upper_right_longitude	180.0	H5T_IEEE_F32LE	
13	Global_attributes														Algorithm_depelopper	Japan Aerospace Exploration Agency (JAXA)	H5T_C_S1	
14	Global_attributes														Dataset_description	Level-3 daily temporal binning file of CLTYPE	H5T_C_S1	
15	Global_attributes														Product_file_name	GC1SG1_20180805A08D_X0000_3BSG_CFRMC_0100.h5	H5T_C_S1	
16	Global_attributes														Product_level	Level-3	H5T_C_S1	
17	Global_attributes														Product_name	Level-3 temporal binned parameter	H5T_C_S1	
18	Global_attributes														Product_version	0100	H5T_C_S1	
19	Global_attributes														Satellite	Global Change Observation Mission - Climate (GCOM-C)	H5T_C_S1	
20	Global_attributes														Sensor	Second-generation Global Imager (SGLI)	H5T_C_S1	
21	Global_attributes														Algorithm_version	1.00	H5T_C_S1	
22	Global_attributes														Parameter_version	001.00	H5T_C_S1	
23	Global_attributes														Image_start_time	20180805 00:32:09.600	H5T_C_S1	
24	Global_attributes														Image_end_time	20180812 23:30:32.400	H5T_C_S1	
25	Image_data														Grid_interval	0.0833333	H5T_IEEE_F32LE	
26	Image_data														Grid_interval_unit	deg	H5T_C_S1	
27	Image_data														Image_projection	Non-map projected one dimensional array. Bin height is 1/[Grid_interval] deg. and bin width depends on its latitude (1/[Grid_interval]/cos(lat.) deg.). The area of each bin is equal. The bin is started from -180 deg. longitude to eastbound and from -90 deg. latitude (south) to 90 deg. (north).	H5T_C_S1	
28	Image_data														Number_of_bins	5940422	H5T_STD_I32LE	
29	Image_data														Lower_left_latitude	-90.0	H5T_IEEE_F32LE	
30	Image_data														Lower_left_longitude	-180.0	H5T_IEEE_F32LE	
31	Image_data														Lower_right_latitude	-90.0	H5T_IEEE_F32LE	
32	Image_data														Lower_right_longitude	180.0	H5T_IEEE_F32LE	
33	Image_data														Upper_left_latitude	90.0	H5T_IEEE_F32LE	
34	Image_data														Upper_left_longitude	-180.0	H5T_IEEE_F32LE	
35	Image_data														Upper_right_latitude	90.0	H5T_IEEE_F32LE	
36	Image_data														Upper_right_longitude	180.0	H5T_IEEE_F32LE	
37	Image_data	CLTYPE_Date		H5T_STD_U8LE	5940422				gzip	4	5940422				Data_description	The dates of observation employed in the statistics	H5T_C_S1	
38	Image_data	CLTYPE_Date		H5T_STD_U8LE	5940422				gzip	4	5940422				Error_DN	255	H5T_STD_U8LE	
39	Image_data	CLTYPE_NcfrM		H5T_STD_U16LE	5940422				gzip	4	5940422				Error_DN	65535	H5T_STD_U16LE	
40	Image_data	CLTYPE_NcfrM		H5T_STD_U16LE	5940422				gzip	4	5940422				Data_description	Number of cloud pixels identified as ISCCP Class-M (1:Cirrus, 2:Cirro-stratus, 3:Deep convection, 4:Alto-cumulus, 5:Alto-stratus, 6:Nimbo-stratus, 7:Cumulus, 8:Strato-cumulus, 9:Stratus) (temporal statistics)	H5T_C_S1	
41	Image_data	CLTYPE_NcfrM		H5T_STD_U16LE	5940422				gzip	4	5940422				Maximum_valid_DN	65534	H5T_STD_U16LE	
42	Image_data	CLTYPE_NcfrM		H5T_STD_U16LE	5940422				gzip	4	5940422				Minimum_valid_DN	0	H5T_STD_U16LE	
43	Image_data	CLTYPE_NcfrM		H5T_STD_U16LE	5940422				gzip	4	5940422				Offset	0.0	H5T_IEEE_F32LE	
44	Image_data	CLTYPE_NcfrM		H5T_STD_U16LE	5940422				gzip	4	5940422				Slope	1.0	H5T_IEEE_F32LE	
45	Image_data	CLTYPE_NcfrM		H5T_STD_U16LE	5940422				gzip	4	5940422				Unit	NA	H5T_C_S1	
46	Image_data	CLTYPE_Ninput		H5T_STD_U16LE	5940422				gzip	4	5940422				Data_description	The number of input data	H5T_C_S1	
47	Image_data	CLTYPE_Ninput		H5T_STD_U16LE	5940422				gzip	4	5940422				Error_DN	65535	H5T_STD_U16LE	
48	Image_data	CLTYPE_Ninput		H5T_STD_U16LE	5940422				gzip	4	5940422				Maximum_valid_DN	8	H5T_STD_U16LE	
49	Image_data	CLTYPE_Ninput		H5T_STD_U16LE	5940422				gzip	4	5940422				Minimum_valid_DN	0	H5T_STD_U16LE	
50	Image_data	CLTYPE_Ninput		H5T_STD_U16LE	5940422				gzip	4	5940422				Offset	0.0	H5T_IEEE_F32LE	
51	Image_data	CLTYPE_Ninput		H5T_STD_U16LE	5940422				gzip	4	5940422				Slope	1.0	H5T_IEEE_F32LE	
52	Image_data	CLTYPE_Ninput		H5T_STD_U16LE	5940422				gzip	4	5940422				Unit	NA	H5T_C_S1	
53	Image_data	CLTYPE_Nused		H5T_STD_U16LE	5940422				gzip	4	5940422				Data_description	The number of data used in the statistics	H5T_C_S1	
54	Image_data	CLTYPE_Nused		H5T_STD_U16LE	5940422				gzip	4	5940422				Error_DN	65535	H5T_STD_U16LE	
55	Image_data	CLTYPE_Nused		H5T_STD_U16LE	5940422				gzip	4	5940422				Maximum_valid_DN	8	H5T_STD_U16LE	
56	Image_data	CLTYPE_Nused		H5T_STD_U16LE	5940422				gzip	4	5940422				Minimum_valid_DN	0	H5T_STD_U16LE	
57	Image_data	CLTYPE_Nused		H5T_STD_U16LE	5940422				gzip	4	5940422				Offset	0.0	H5T_IEEE_F32LE	
58	Image_data	CLTYPE_Nused		H5T_STD_U16LE	5940422				gzip	4	5940422				Slope	1.0	H5T_IEEE_F32LE	
59	Image_data	CLTYPE_Nused		H5T_STD_U16LE	5940422				gzip	4	5940422				Unit	NA	H5T_C_S1	
60	Image_data	CLTYPE_QA_flag		H5T_STD_U8LE	5940422				gzip	4	5940422				Data_description	QA information flag ([bit field 1-0]: water(land frac.=0%)=00, mostly water(0<land frac.<50%)=01, mostly coastal(50<land frac.<100%)=10, land(land frac=100%)=11, [bit field 3-2]: day(day frac.=100%)=00, mostly day(0<night frac.<50%)=01, mostly night(50<night frac.<100%)=10, night(night frac.=100%)=11. If no input data available, all bit fields are set to 1 (i.e., flag value = 255). If pixel value in l2 data is Error_DN, flag value = 254)	H5T_C_S1	
61	Image_data	CLTYPE_QA_flag		H5T_STD_U8LE	5940422				gzip	4	5940422				Error_DN	255	H5T_STD_U8LE	
62	Processing_attributes														Contact_point	JAXA/Earth Observation Research Center (EORC)	H5T_C_S1	
63	Processing_attributes														Processing_UT	20180813 14:50:57	H5T_C_S1	
64	Processing_attributes														Processing_organization	JAXA/GCOM-C science project	H5T_C_S1	
65	Processing_attributes														Processing_result	Good	H5T_C_S1	
66	Processing_attributes														Input_files		H5T_C_S1	
67	Processing_attributes														Input_File_Name_001	GC1SG1_20180805A01D_X0000_3BSG_CFRMC_0100.h5	H5T_C_S1	
68	Processing_attributes														Input_File_Name_002	GC1SG1_20180806A01D_X0000_3BSG_CFRMC_0100.h5	H5T_C_S1	
69	Processing_attributes														Input_File_Name_003	GC1SG1_20180807A01D_X0000_3BSG_CFRMC_0100.h5	H5T_C_S1	
70	Processing_attributes														Input_File_Name_004	GC1SG1_20180808A01D_X0000_3BSG_CFRMC_0100.h5	H5T_C_S1	
71	Processing_attributes														Input_File_Name_005	GC1SG1_20180809A01D_X0000_3BSG_CFRMC_0100.h5	H5T_C_S1	
72	Processing_attributes														Input_File_Name_006	GC1SG1_20180810A01D_X0000_3BSG_CFRMC_0100.h5	H5T_C_S1	
73	Processing_attributes														Input_File_Name_007	GC1SG1_20180811A01D_X0000_3BSG_CFRMC_0100.h5	H5T_C_S1	
74	Processing_attributes														Input_File_Name_008	GC1SG1_20180812A01D_X0000_3BSG_CFRMC_0100.h5	H5T_C_S1	

No.	Group	Dataset	Dataset Description	Type	1Dim	2Dim	3Dim	4Dim	Compress	Compress Lv.	Chunk1Dim	Chunk2Dim	Chunk3Dim	Chunk4Dim	Attribute	Attribute Value	Attribute type	Attribute Note
1	Geometry_data														Grid_interval	0.0833333	H5T_IEEE_F32LE	
2	Geometry_data														Grid_interval_unit	deg	H5T_C_S1	
3	Geometry_data														Image_projection	Non-map projected one dimensional array. Bin height is 1/[Grid_interval] deg. and bin width depends on its latitude (1/[Grid_interval]/cos(lat.) deg.). The area of each bin is equal. The bin is started from -180 deg. longitude to eastbound and from -90 deg. latitude (south) to 90 deg. (north).	H5T_C_S1	
4	Geometry_data														Number_of_bins	5940422	H5T_STD_I32LE	
5	Geometry_data														Lower_left_latitude	-90.0	H5T_IEEE_F32LE	
6	Geometry_data														Lower_left_longitude	-180.0	H5T_IEEE_F32LE	
7	Geometry_data														Lower_right_latitude	-90.0	H5T_IEEE_F32LE	
8	Geometry_data														Lower_right_longitude	180.0	H5T_IEEE_F32LE	
9	Geometry_data														Upper_left_latitude	90.0	H5T_IEEE_F32LE	
10	Geometry_data														Upper_left_longitude	-180.0	H5T_IEEE_F32LE	
11	Geometry_data														Upper_right_latitude	90.0	H5T_IEEE_F32LE	
12	Geometry_data														Upper_right_longitude	180.0	H5T_IEEE_F32LE	
13	Global_attributes														Algorithm_depelopper	Japan Aerospace Exploration Agency (JAXA)	H5T_C_S1	
14	Global_attributes														Dataset_description	Level-3 daily temporal binning file of ARAE_land	H5T_C_S1	
15	Global_attributes														Product_file_name	GC1SG1_20180805D08D_X0000_3BSG_AAELC_0100.h5	H5T_C_S1	
16	Global_attributes														Product_level	Level-3	H5T_C_S1	
17	Global_attributes														Product_name	Level-3 temporal binned parameter	H5T_C_S1	
18	Global_attributes														Product_version	0100	H5T_C_S1	
19	Global_attributes														Satellite	Global Change Observation Mission - Climate (GCOM-C)	H5T_C_S1	
20	Global_attributes														Sensor	Second-generation Global Imager (SGLI)	H5T_C_S1	
21	Global_attributes														Algorithm_version	1.00	H5T_C_S1	
22	Global_attributes														Parameter_version	001.00	H5T_C_S1	
23	Global_attributes														Image_start_time	20180805 00:02:42.000	H5T_C_S1	
24	Global_attributes														Image_end_time	20180813 00:04:12.000	H5T_C_S1	
25	Image_data														Grid_interval	0.0833333	H5T_IEEE_F32LE	
26	Image_data														Grid_interval_unit	deg	H5T_C_S1	
27	Image_data														Image_projection	Non-map projected one dimensional array. Bin height is 1/[Grid_interval] deg. and bin width depends on its latitude (1/[Grid_interval]/cos(lat.) deg.). The area of each bin is equal. The bin is started from -180 deg. longitude to eastbound and from -90 deg. latitude (south) to 90 deg. (north).	H5T_C_S1	
28	Image_data														Number_of_bins	5940422	H5T_STD_I32LE	
29	Image_data														Lower_left_latitude	-90.0	H5T_IEEE_F32LE	
30	Image_data														Lower_left_longitude	-180.0	H5T_IEEE_F32LE	
31	Image_data														Lower_right_latitude	-90.0	H5T_IEEE_F32LE	
32	Image_data														Lower_right_longitude	180.0	H5T_IEEE_F32LE	
33	Image_data														Upper_left_latitude	90.0	H5T_IEEE_F32LE	
34	Image_data														Upper_left_longitude	-180.0	H5T_IEEE_F32LE	
35	Image_data														Upper_right_latitude	90.0	H5T_IEEE_F32LE	
36	Image_data														Upper_right_longitude	180.0	H5T_IEEE_F32LE	
37	Image_data	ARAE_land_AVE		H5T_STD_U16LE	5940422				gzip	4	5940422				Error_DN	65535	H5T_STD_U16LE	
38	Image_data	ARAE_land_AVE		H5T_STD_U16LE	5940422				gzip	4	5940422				Data_description	Average of ARAE_land parameter (temporal statistics)	H5T_C_S1	
39	Image_data	ARAE_land_AVE		H5T_STD_U16LE	5940422				gzip	4	5940422				Maximum_valid_DN	2500	H5T_STD_U16LE	
40	Image_data	ARAE_land_AVE		H5T_STD_U16LE	5940422				gzip	4	5940422				Minimum_valid_DN	0	H5T_STD_U16LE	
41	Image_data	ARAE_land_AVE		H5T_STD_U16LE	5940422				gzip	4	5940422				Offset	-0.5	H5T_IEEE_F32LE	
42	Image_data	ARAE_land_AVE		H5T_STD_U16LE	5940422				gzip	4	5940422				Slope	0.001	H5T_IEEE_F32LE	
43	Image_data	ARAE_land_AVE		H5T_STD_U16LE	5940422				gzip	4	5940422				Unit	Dimensionless	H5T_C_S1	
44	Image_data	ARAE_land_Date		H5T_STD_U8LE	5940422				gzip	4	5940422				Data_description	The dates of observation employed in the statistics	H5T_C_S1	
45	Image_data	ARAE_land_Date		H5T_STD_U8LE	5940422				gzip	4	5940422				Error_DN	255	H5T_STD_U8LE	
46	Image_data	ARAE_land_MAX		H5T_STD_U16LE	5940422				gzip	4	5940422				Data_description	Maximum of ARAE_land parameter (temporal statistics)	H5T_C_S1	
47	Image_data	ARAE_land_MAX		H5T_STD_U16LE	5940422				gzip	4	5940422				Error_DN	65535	H5T_STD_U16LE	
48	Image_data	ARAE_land_MAX		H5T_STD_U16LE	5940422				gzip	4	5940422				Maximum_valid_DN	2500	H5T_STD_U16LE	
49	Image_data	ARAE_land_MAX		H5T_STD_U16LE	5940422				gzip	4	5940422				Minimum_valid_DN	0	H5T_STD_U16LE	
50	Image_data	ARAE_land_MAX		H5T_STD_U16LE	5940422				gzip	4	5940422				Offset	-0.5	H5T_IEEE_F32LE	
51	Image_data	ARAE_land_MAX		H5T_STD_U16LE	5940422				gzip	4	5940422				Slope	0.001	H5T_IEEE_F32LE	
52	Image_data	ARAE_land_MAX		H5T_STD_U16LE	5940422				gzip	4	5940422				Unit	Dimensionless	H5T_C_S1	
53	Image_data	ARAE_land_MIN		H5T_STD_U16LE	5940422				gzip	4	5940422				Data_description	Minimum of ARAE_land parameter (temporal statistics)	H5T_C_S1	
54	Image_data	ARAE_land_MIN		H5T_STD_U16LE	5940422				gzip	4	5940422				Error_DN	65535	H5T_STD_U16LE	
55	Image_data	ARAE_land_MIN		H5T_STD_U16LE	5940422				gzip	4	5940422				Maximum_valid_DN	2500	H5T_STD_U16LE	
56	Image_data	ARAE_land_MIN		H5T_STD_U16LE	5940422				gzip	4	5940422				Minimum_valid_DN	0	H5T_STD_U16LE	
57	Image_data	ARAE_land_MIN		H5T_STD_U16LE	5940422				gzip	4	5940422				Offset	-0.5	H5T_IEEE_F32LE	
58	Image_data	ARAE_land_MIN		H5T_STD_U16LE	5940422				gzip	4	5940422				Slope	0.001	H5T_IEEE_F32LE	
59	Image_data	ARAE_land_MIN		H5T_STD_U16LE	5940422				gzip	4	5940422				Unit	Dimensionless	H5T_C_S1	
60	Image_data	ARAE_land_Ninput		H5T_STD_U16LE	5940422				gzip	4	5940422				Data_description	The number of input data	H5T_C_S1	
61	Image_data	ARAE_land_Ninput		H5T_STD_U16LE	5940422				gzip	4	5940422				Error_DN	65535	H5T_STD_U16LE	
62	Image_data	ARAE_land_Ninput		H5T_STD_U16LE	5940422				gzip	4	5940422				Maximum_valid_DN	8	H5T_STD_U16LE	
63	Image_data	ARAE_land_Ninput		H5T_STD_U16LE	5940422				gzip	4	5940422				Minimum_valid_DN	0	H5T_STD_U16LE	
64	Image_data	ARAE_land_Ninput		H5T_STD_U16LE	5940422				gzip	4	5940422				Offset	0.0	H5T_IEEE_F32LE	
65	Image_data	ARAE_land_Ninput		H5T_STD_U16LE	5940422				gzip	4	5940422				Slope	1.0	H5T_IEEE_F32LE	
66	Image_data	ARAE_land_Ninput		H5T_STD_U16LE	5940422				gzip	4	5940422				Unit	NA	H5T_C_S1	
67	Image_data	ARAE_land_Nused		H5T_STD_U16LE	5940422				gzip	4	5940422				Data_description	The number of data used in the statistics	H5T_C_S1	
68	Image_data	ARAE_land_Nused		H5T_STD_U16LE	5940422				gzip	4	5940422				Error_DN	65535	H5T_STD_U16LE	
69	Image_data	ARAE_land_Nused		H5T_STD_U16LE	5940422				gzip	4	5940422				Maximum_valid_DN	8	H5T_STD_U16LE	
70	Image_data	ARAE_land_Nused		H5T_STD_U16LE	5940422				gzip	4	5940422				Minimum_valid_DN	0	H5T_STD_U16LE	
71	Image_data	ARAE_land_Nused		H5T_STD_U16LE	5940422				gzip	4	5940422				Offset	0.0	H5T_IEEE_F32LE	
72	Image_data	ARAE_land_Nused		H5T_STD_U16LE	5940422				gzip	4	5940422				Slope	1.0	H5T_IEEE_F32LE	
73	Image_data	ARAE_land_Nused		H5T_STD_U16LE	5940422				gzip	4	5940422				Unit	NA	H5T_C_S1	
74	Image_data	ARAE_land_QA_flag		H5T_STD_U8LE	5940422				gzip	4	5940422				Data_description	QA information flag ([bit field 1-0]: water(land frac.=0%)=00, mostly water(0<land frac.<50%)=01, mostly coastal(50<land frac.<100%)=10, land(land frac=100%)=11. If no input data available, all bit fields are set to 1 (i.e., flag value = 255). If pixel value in l2 data is Error_DN, flag value = 254)	H5T_C_S1	
75	Image_data	ARAE_land_QA_flag		H5T_STD_U8LE	5940422				gzip	4	5940422				Error_DN	255	H5T_STD_U8LE	
76	Image_data	ARAE_land_RMS		H5T_STD_U16LE	5940422				gzip	4	5940422				Data_description	Root Mean Square of ARAE_land parameter (temporal statistics)	H5T_C_S1	
77	Image_data	ARAE_land_RMS		H5T_STD_U16LE	5940422				gzip	4	5940422				Error_DN	65535	H5T_STD_U16LE	
78	Image_data	ARAE_land_RMS		H5T_STD_U16LE	5940422				gzip	4	5940422				Maximum_valid_DN	2500	H5T_STD_U16LE	
79	Image_data	ARAE_land_RMS		H5T_STD_U16LE	5940422				gzip	4	5940422				Minimum_valid_DN	0	H5T_STD_U16LE	
80	Image_data	ARAE_land_RMS		H5T_STD_U16LE	5940422				gzip	4	5940422				Offset	-0.5	H5T_IEEE_F32LE	
81	Image_data	ARAE_land_RMS		H5T_STD_U16LE	5940422				gzip	4	5940422				Slope	0.001	H5T_IEEE_F32LE	
82	Image_data	ARAE_land_RMS		H5T_STD_U16LE	5940422				gzip	4	5940422				Unit	Dimensionless	H5T_C_S1	
83	Processing_attributes														Contact_point	JAXA/Earth Observation Research Center (EORC)	H5T_C_S1	
84	Processing_attributes														Processing_UT	20180813 19:18:31	H5T_C_S1	
85	Processing_attributes														Processing_organization	JAXA/GCOM-C science project	H5T_C_S1	
86	Processing_attributes														Processing_result	Good	H5T_C_S1	
87	Processing_attributes														Input_files		H5T_C_S1	
88	Processing_attributes														Input File Name 001	GC1SG1_20180805D01D_X0000_3BSG_AAELC_0100.h5	H5T_C_S1	
89	Processing_attributes														Input File Name 002	GC1SG1_20180806D01D_X0000_3BSG_AAELC_0100.h5	H5T_C_S1	
90	Processing_attributes														Input File Name 003	GC1SG1_20180807D01D_X0000_3BSG_AAELC_0100.h5	H5T_C_S1	
91	Processing_attributes														Input File Name 004	GC1SG1_20180808D01D_X0000_3BSG_AAELC_0100.h5	H5T_C_S1	
92	Processing_attributes														Input File Name 005	GC1SG1_20180809D01D_X0000_3BSG_AAELC_0100.h5	H5T_C_S1	
93	Processing_attributes														Input File Name 006	GC1SG1_20180810D01D_X0000_3BSG_AAELC_0100.h5	H5T_C_S1	
94	Processing_attributes														Input File Name 007	GC1SG1_20180811D01D_X0000_3BSG_AAELC_0100.h5	H5T_C_S1	
95	Processing_attributes														Input File Name 008	GC1SG1_20180812D01D_X0000_3BSG_AAELC_0100.h5	H5T_C_S1	

No.	Group	Dataset	Dataset Description	Type	1Dim	2Dim	3Dim	4Dim	Compress	Compress Lv.	Chunk1Dim	Chunk2Dim	Chunk3Dim	Chunk4Dim	Attribute	Attribute Value	Attribute type	Attribute Note
1	Geometry_data														Grid_interval	0.0833333	H5T_IEEE_F32LE	
2	Geometry_data														Grid_interval_unit	deg	H5T_C_S1	
3	Geometry_data														Image_projection	Non-map projected one dimensional array. Bin height is 1/[Grid_interval] deg. and bin width depends on its latitude (1/[Grid_interval]/cos(lat.) deg.). The area of each bin is equal. The bin is started from -180 deg. longitude to eastbound and from -90 deg. latitude (south) to 90 deg. (north).	H5T_C_S1	
4	Geometry_data														Number_of_bins	5940422	H5T_STD_I32LE	
5	Geometry_data														Lower_left_latitude	-90.0	H5T_IEEE_F32LE	
6	Geometry_data														Lower_left_longitude	-180.0	H5T_IEEE_F32LE	
7	Geometry_data														Lower_right_latitude	-90.0	H5T_IEEE_F32LE	
8	Geometry_data														Lower_right_longitude	180.0	H5T_IEEE_F32LE	
9	Geometry_data														Upper_left_latitude	90.0	H5T_IEEE_F32LE	
10	Geometry_data														Upper_left_longitude	-180.0	H5T_IEEE_F32LE	
11	Geometry_data														Upper_right_latitude	90.0	H5T_IEEE_F32LE	
12	Geometry_data														Upper_right_longitude	180.0	H5T_IEEE_F32LE	
13	Global_attributes														Algorithm_depelopper	Japan Aerospace Exploration Agency (JAXA)	H5T_C_S1	
14	Global_attributes														Dataset_description	Level-3 daily temporal binning file of ARAE_ocean	H5T_C_S1	
15	Global_attributes														Product_file_name	GC1SG1_20180805D08D_X0000_3BSG_AAEOC_0100.h5	H5T_C_S1	
16	Global_attributes														Product_level	Level-3	H5T_C_S1	
17	Global_attributes														Product_name	Level-3 temporal binned parameter	H5T_C_S1	
18	Global_attributes														Product_version	0100	H5T_C_S1	
19	Global_attributes														Satellite	Global Change Observation Mission - Climate (GCOM-C)	H5T_C_S1	
20	Global_attributes														Sensor	Second-generation Global Imager (SGLI)	H5T_C_S1	
21	Global_attributes														Algorithm_version	1.00	H5T_C_S1	
22	Global_attributes														Parameter_version	001.00	H5T_C_S1	
23	Global_attributes														Image_start_time	20180805 00:02:42.000	H5T_C_S1	
24	Global_attributes														Image_end_time	20180813 00:04:12.000	H5T_C_S1	
25	Image_data														Grid_interval	0.0833333	H5T_IEEE_F32LE	
26	Image_data														Grid_interval_unit	deg	H5T_C_S1	
27	Image_data														Image_projection	Non-map projected one dimensional array. Bin height is 1/[Grid_interval] deg. and bin width depends on its latitude (1/[Grid_interval]/cos(lat.) deg.). The area of each bin is equal. The bin is started from -180 deg. longitude to eastbound and from -90 deg. latitude (south) to 90 deg. (north).	H5T_C_S1	
28	Image_data														Number_of_bins	5940422	H5T_STD_I32LE	
29	Image_data														Lower_left_latitude	-90.0	H5T_IEEE_F32LE	
30	Image_data														Lower_left_longitude	-180.0	H5T_IEEE_F32LE	
31	Image_data														Lower_right_latitude	-90.0	H5T_IEEE_F32LE	
32	Image_data														Lower_right_longitude	180.0	H5T_IEEE_F32LE	
33	Image_data														Upper_left_latitude	90.0	H5T_IEEE_F32LE	
34	Image_data														Upper_left_longitude	-180.0	H5T_IEEE_F32LE	
35	Image_data														Upper_right_latitude	90.0	H5T_IEEE_F32LE	
36	Image_data														Upper_right_longitude	180.0	H5T_IEEE_F32LE	
37	Image_data	ARAE_ocean_AVE		H5T_STD_U16LE	5940422				gzip	4	5940422				Error_DN	65535	H5T_STD_U16LE	
38	Image_data	ARAE_ocean_AVE		H5T_STD_U16LE	5940422				gzip	4	5940422				Data_description	Average of ARAE_ocean parameter (temporal statistics)	H5T_C_S1	
39	Image_data	ARAE_ocean_AVE		H5T_STD_U16LE	5940422				gzip	4	5940422				Maximum_valid_DN	2500	H5T_STD_U16LE	
40	Image_data	ARAE_ocean_AVE		H5T_STD_U16LE	5940422				gzip	4	5940422				Minimum_valid_DN	0	H5T_STD_U16LE	
41	Image_data	ARAE_ocean_AVE		H5T_STD_U16LE	5940422				gzip	4	5940422				Offset	-0.5	H5T_IEEE_F32LE	
42	Image_data	ARAE_ocean_AVE		H5T_STD_U16LE	5940422				gzip	4	5940422				Slope	0.001	H5T_IEEE_F32LE	
43	Image_data	ARAE_ocean_AVE		H5T_STD_U16LE	5940422				gzip	4	5940422				Unit	Dimensionless	H5T_C_S1	
44	Image_data	ARAE_ocean_Date		H5T_STD_U8LE	5940422				gzip	4	5940422				Data_description	The dates of observation employed in the statistics	H5T_C_S1	
45	Image_data	ARAE_ocean_Date		H5T_STD_U8LE	5940422				gzip	4	5940422				Error_DN	255	H5T_STD_U8LE	
46	Image_data	ARAE_ocean_MAX		H5T_STD_U16LE	5940422				gzip	4	5940422				Data_description	Maximum of ARAE_ocean parameter (temporal statistics)	H5T_C_S1	
47	Image_data	ARAE_ocean_MAX		H5T_STD_U16LE	5940422				gzip	4	5940422				Error_DN	65535	H5T_STD_U16LE	
48	Image_data	ARAE_ocean_MAX		H5T_STD_U16LE	5940422				gzip	4	5940422				Maximum_valid_DN	2500	H5T_STD_U16LE	
49	Image_data	ARAE_ocean_MAX		H5T_STD_U16LE	5940422				gzip	4	5940422				Minimum_valid_DN	0	H5T_STD_U16LE	
50	Image_data	ARAE_ocean_MAX		H5T_STD_U16LE	5940422				gzip	4	5940422				Offset	-0.5	H5T_IEEE_F32LE	
51	Image_data	ARAE_ocean_MAX		H5T_STD_U16LE	5940422				gzip	4	5940422				Slope	0.001	H5T_IEEE_F32LE	
52	Image_data	ARAE_ocean_MAX		H5T_STD_U16LE	5940422				gzip	4	5940422				Unit	Dimensionless	H5T_C_S1	
53	Image_data	ARAE_ocean_MIN		H5T_STD_U16LE	5940422				gzip	4	5940422				Data_description	Minimum of ARAE_ocean parameter (temporal statistics)	H5T_C_S1	
54	Image_data	ARAE_ocean_MIN		H5T_STD_U16LE	5940422				gzip	4	5940422				Error_DN	65535	H5T_STD_U16LE	
55	Image_data	ARAE_ocean_MIN		H5T_STD_U16LE	5940422				gzip	4	5940422				Maximum_valid_DN	2500	H5T_STD_U16LE	
56	Image_data	ARAE_ocean_MIN		H5T_STD_U16LE	5940422				gzip	4	5940422				Minimum_valid_DN	0	H5T_STD_U16LE	
57	Image_data	ARAE_ocean_MIN		H5T_STD_U16LE	5940422				gzip	4	5940422				Offset	-0.5	H5T_IEEE_F32LE	
58	Image_data	ARAE_ocean_MIN		H5T_STD_U16LE	5940422				gzip	4	5940422				Slope	0.001	H5T_IEEE_F32LE	
59	Image_data	ARAE_ocean_MIN		H5T_STD_U16LE	5940422				gzip	4	5940422				Unit	Dimensionless	H5T_C_S1	
60	Image_data	ARAE_ocean_Ninput		H5T_STD_U16LE	5940422				gzip	4	5940422				Data_description	The number of input data	H5T_C_S1	
61	Image_data	ARAE_ocean_Ninput		H5T_STD_U16LE	5940422				gzip	4	5940422				Error_DN	65535	H5T_STD_U16LE	
62	Image_data	ARAE_ocean_Ninput		H5T_STD_U16LE	5940422				gzip	4	5940422				Maximum_valid_DN	8	H5T_STD_U16LE	
63	Image_data	ARAE_ocean_Ninput		H5T_STD_U16LE	5940422				gzip	4	5940422				Minimum_valid_DN	0	H5T_STD_U16LE	
64	Image_data	ARAE_ocean_Ninput		H5T_STD_U16LE	5940422				gzip	4	5940422				Offset	0.0	H5T_IEEE_F32LE	
65	Image_data	ARAE_ocean_Ninput		H5T_STD_U16LE	5940422				gzip	4	5940422				Slope	1.0	H5T_IEEE_F32LE	
66	Image_data	ARAE_ocean_Ninput		H5T_STD_U16LE	5940422				gzip	4	5940422				Unit	NA	H5T_C_S1	
67	Image_data	ARAE_ocean_Nused		H5T_STD_U16LE	5940422				gzip	4	5940422				Error_DN	65535	H5T_STD_U16LE	
68	Image_data	ARAE_ocean_Nused		H5T_STD_U16LE	5940422				gzip	4	5940422				Data_description	The number of data used in the statistics	H5T_C_S1	
69	Image_data	ARAE_ocean_Nused		H5T_STD_U16LE	5940422				gzip	4	5940422				Maximum_valid_DN	8	H5T_STD_U16LE	
70	Image_data	ARAE_ocean_Nused		H5T_STD_U16LE	5940422				gzip	4	5940422				Minimum_valid_DN	0	H5T_STD_U16LE	
71	Image_data	ARAE_ocean_Nused		H5T_STD_U16LE	5940422				gzip	4	5940422				Offset	0.0	H5T_IEEE_F32LE	
72	Image_data	ARAE_ocean_Nused		H5T_STD_U16LE	5940422				gzip	4	5940422				Slope	1.0	H5T_IEEE_F32LE	
73	Image_data	ARAE_ocean_Nused		H5T_STD_U16LE	5940422				gzip	4	5940422				Unit	NA	H5T_C_S1	
74	Image_data	ARAE_ocean_QA_flag		H5T_STD_U8LE	5940422				gzip	4	5940422				Data_description	QA information flag ([bit field 1-0]: water(land frac.=0%)=00, mostly water(0<land frac.<50%)=01, mostly coastal(50<land frac.<100%)=10, land(land frac=100%)=11. If no input data available, all bit fields are set to 1 (i.e., flag value = 255). If pixel value in l2 data is Error_DN, flag value = 254)	H5T_C_S1	
75	Image_data	ARAE_ocean_QA_flag		H5T_STD_U8LE	5940422				gzip	4	5940422				Error_DN	255	H5T_STD_U8LE	
76	Image_data	ARAE_ocean_RMS		H5T_STD_U16LE	5940422				gzip	4	5940422				Data_description	Root Mean Square of ARAE_ocean parameter (temporal statistics)	H5T_C_S1	
77	Image_data	ARAE_ocean_RMS		H5T_STD_U16LE	5940422				gzip	4	5940422				Error_DN	65535	H5T_STD_U16LE	
78	Image_data	ARAE_ocean_RMS		H5T_STD_U16LE	5940422				gzip	4	5940422				Maximum_valid_DN	2500	H5T_STD_U16LE	
79	Image_data	ARAE_ocean_RMS		H5T_STD_U16LE	5940422				gzip	4	5940422				Minimum_valid_DN	0	H5T_STD_U16LE	
80	Image_data	ARAE_ocean_RMS		H5T_STD_U16LE	5940422				gzip	4	5940422				Offset	-0.5	H5T_IEEE_F32LE	
81	Image_data	ARAE_ocean_RMS		H5T_STD_U16LE	5940422				gzip	4	5940422				Slope	0.001	H5T_IEEE_F32LE	
82	Image_data	ARAE_ocean_RMS		H5T_STD_U16LE	5940422				gzip	4	5940422				Unit	Dimensionless	H5T_C_S1	
83	Processing_attributes														Contact_point	JAXA/Earth Observation Research Center (EORC)	H5T_C_S1	
84	Processing_attributes														Processing_UT	20180813 19:18:30	H5T_C_S1	
85	Processing_attributes														Processing_organization	JAXA/GCOM-C science project	H5T_C_S1	
86	Processing_attributes														Processing_result	Good	H5T_C_S1	
87	Processing_attributes														Input_files		H5T_C_S1	
88	Processing_attributes														Input File Name 001	GC1SG1_20180805D01D_X0000_3BSG_AAEOC_0100.h5	H5T_C_S1	
89	Processing_attributes														Input File Name 002	GC1SG1_20180806D01D_X0000_3BSG_AAEOC_0100.h5	H5T_C_S1	
90	Processing_attributes														Input File Name 003	GC1SG1_20180807D01D_X0000_3BSG_AAEOC_0100.h5	H5T_C_S1	
91	Processing_attributes														Input File Name 004	GC1SG1_20180808D01D_X0000_3BSG_AAEOC_0100.h5	H5T_C_S1	
92	Processing_attributes														Input File Name 005	GC1SG1_20180809D01D_X0000_3BSG_AAEOC_0100.h5	H5T_C_S1	
93	Processing_attributes														Input File Name 006	GC1SG1_20180810D01D_X0000_3BSG_AAEOC_0100.h5	H5T_C_S1	
94	Processing_attributes														Input File Name 007	GC1SG1_20180811D01D_X0000_3BSG_AAEOC_0100.h5	H5T_C_S1	
95	Processing_attributes														Input File Name 008	GC1SG1_20180812D01D_X0000_3BSG_AAEOC_0100.h5	H5T_C_S1	

No.	Group	Dataset	Dataset Description	Type	1Dim	2Dim	3Dim	4Dim	Compress	Compress Lv.	Chunk1Dim	Chunk2Dim	Chunk3Dim	Chunk4Dim	Attribute	Attribute Value	Attribute type	Attribute Note
1	Geometry_data														Grid_interval	0.0833333	H5T_IEEE_F32LE	
2	Geometry_data														Grid_interval_unit	deg	H5T_C_S1	
3	Geometry_data														Image_projection	Non-map projected one dimensional array. Bin height is 1/[Grid_interval] deg. and bin width depends on its latitude (1/[Grid_interval]/cos(lat.) deg.). The area of each bin is equal. The bin is started from -180 deg. longitude to eastbound and from -90 deg. latitude (south) to 90 deg. (north).	H5T_C_S1	
4	Geometry_data														Number_of_bins	5940422	H5T_STD_I32LE	
5	Geometry_data														Lower_left_latitude	-90.0	H5T_IEEE_F32LE	
6	Geometry_data														Lower_left_longitude	-180.0	H5T_IEEE_F32LE	
7	Geometry_data														Lower_right_latitude	-90.0	H5T_IEEE_F32LE	
8	Geometry_data														Lower_right_longitude	180.0	H5T_IEEE_F32LE	
9	Geometry_data														Upper_left_latitude	90.0	H5T_IEEE_F32LE	
10	Geometry_data														Upper_left_longitude	-180.0	H5T_IEEE_F32LE	
11	Geometry_data														Upper_right_latitude	90.0	H5T_IEEE_F32LE	
12	Geometry_data														Upper_right_longitude	180.0	H5T_IEEE_F32LE	
13	Global_attributes														Algorithm_depelopper	Japan Aerospace Exploration Agency (JAXA)	H5T_C_S1	
14	Global_attributes														Dataset_description	Level-3 daily temporal binning file of ARAE_pol_land	H5T_C_S1	
15	Global_attributes														Product_file_name	GC1SG1_20180805D08D_X0000_3BSG_AAEPC_0100.h5	H5T_C_S1	
16	Global_attributes														Product_level	Level-3	H5T_C_S1	
17	Global_attributes														Product_name	Level-3 temporal binned parameter	H5T_C_S1	
18	Global_attributes														Product_version	0100	H5T_C_S1	
19	Global_attributes														Satellite	Global Change Observation Mission - Climate (GCOM-C)	H5T_C_S1	
20	Global_attributes														Sensor	Second-generation Global Imager (SGLI)	H5T_C_S1	
21	Global_attributes														Algorithm_version	1.00	H5T_C_S1	
22	Global_attributes														Parameter_version	001.00	H5T_C_S1	
23	Global_attributes														Image_start_time	20180805 00:02:42.000	H5T_C_S1	
24	Global_attributes														Image_end_time	20180813 00:04:12.000	H5T_C_S1	
25	Image_data														Grid_interval	0.0833333	H5T_IEEE_F32LE	
26	Image_data														Grid_interval_unit	deg	H5T_C_S1	
27	Image_data														Image_projection	Non-map projected one dimensional array. Bin height is 1/[Grid_interval] deg. and bin width depends on its latitude (1/[Grid_interval]/cos(lat.) deg.). The area of each bin is equal. The bin is started from -180 deg. longitude to eastbound and from -90 deg. latitude (south) to 90 deg. (north).	H5T_C_S1	
28	Image_data														Number_of_bins	5940422	H5T_STD_I32LE	
29	Image_data														Lower_left_latitude	-90.0	H5T_IEEE_F32LE	
30	Image_data														Lower_left_longitude	-180.0	H5T_IEEE_F32LE	
31	Image_data														Lower_right_latitude	-90.0	H5T_IEEE_F32LE	
32	Image_data														Lower_right_longitude	180.0	H5T_IEEE_F32LE	
33	Image_data														Upper_left_latitude	90.0	H5T_IEEE_F32LE	
34	Image_data														Upper_left_longitude	-180.0	H5T_IEEE_F32LE	
35	Image_data														Upper_right_latitude	90.0	H5T_IEEE_F32LE	
36	Image_data														Upper_right_longitude	180.0	H5T_IEEE_F32LE	
37	Image_data	ARAE_pol_land_AVE		H5T_STD_U16LE	5940422				gzip	4	5940422				Error_DN	65535	H5T_STD_U16LE	
38	Image_data	ARAE_pol_land_AVE		H5T_STD_U16LE	5940422				gzip	4	5940422				Data_description	Average of ARAE_pol_land parameter (temporal statistics)	H5T_C_S1	
39	Image_data	ARAE_pol_land_AVE		H5T_STD_U16LE	5940422				gzip	4	5940422				Maximum_valid_DN	32767	H5T_STD_U16LE	
40	Image_data	ARAE_pol_land_AVE		H5T_STD_U16LE	5940422				gzip	4	5940422				Minimum_valid_DN	0	H5T_STD_U16LE	
41	Image_data	ARAE_pol_land_AVE		H5T_STD_U16LE	5940422				gzip	4	5940422				Offset	-1.0	H5T_IEEE_F32LE	
42	Image_data	ARAE_pol_land_AVE		H5T_STD_U16LE	5940422				gzip	4	5940422				Slope	0.0001	H5T_IEEE_F32LE	
43	Image_data	ARAE_pol_land_AVE		H5T_STD_U16LE	5940422				gzip	4	5940422				Unit	NA	H5T_C_S1	
44	Image_data	ARAE_pol_land_Date		H5T_STD_U8LE	5940422				gzip	4	5940422				Data_description	The dates of observation employed in the statistics	H5T_C_S1	
45	Image_data	ARAE_pol_land_Date		H5T_STD_U8LE	5940422				gzip	4	5940422				Error_DN	255	H5T_STD_U8LE	
46	Image_data	ARAE_pol_land_MAX		H5T_STD_U16LE	5940422				gzip	4	5940422				Error_DN	65535	H5T_STD_U16LE	
47	Image_data	ARAE_pol_land_MAX		H5T_STD_U16LE	5940422				gzip	4	5940422				Data_description	Maximum of ARAE_pol_land parameter (temporal statistics)	H5T_C_S1	
48	Image_data	ARAE_pol_land_MAX		H5T_STD_U16LE	5940422				gzip	4	5940422				Maximum_valid_DN	32767	H5T_STD_U16LE	
49	Image_data	ARAE_pol_land_MAX		H5T_STD_U16LE	5940422				gzip	4	5940422				Minimum_valid_DN	0	H5T_STD_U16LE	
50	Image_data	ARAE_pol_land_MAX		H5T_STD_U16LE	5940422				gzip	4	5940422				Offset	-1.0	H5T_IEEE_F32LE	
51	Image_data	ARAE_pol_land_MAX		H5T_STD_U16LE	5940422				gzip	4	5940422				Slope	0.0001	H5T_IEEE_F32LE	
52	Image_data	ARAE_pol_land_MAX		H5T_STD_U16LE	5940422				gzip	4	5940422				Unit	NA	H5T_C_S1	
53	Image_data	ARAE_pol_land_MIN		H5T_STD_U16LE	5940422				gzip	4	5940422				Data_description	Minimum of ARAE_pol_land parameter (temporal statistics)	H5T_C_S1	
54	Image_data	ARAE_pol_land_MIN		H5T_STD_U16LE	5940422				gzip	4	5940422				Error_DN	65535	H5T_STD_U16LE	
55	Image_data	ARAE_pol_land_MIN		H5T_STD_U16LE	5940422				gzip	4	5940422				Maximum_valid_DN	32767	H5T_STD_U16LE	
56	Image_data	ARAE_pol_land_MIN		H5T_STD_U16LE	5940422				gzip	4	5940422				Minimum_valid_DN	0	H5T_STD_U16LE	
57	Image_data	ARAE_pol_land_MIN		H5T_STD_U16LE	5940422				gzip	4	5940422				Offset	-1.0	H5T_IEEE_F32LE	
58	Image_data	ARAE_pol_land_MIN		H5T_STD_U16LE	5940422				gzip	4	5940422				Slope	0.0001	H5T_IEEE_F32LE	
59	Image_data	ARAE_pol_land_MIN		H5T_STD_U16LE	5940422				gzip	4	5940422				Unit	NA	H5T_C_S1	
60	Image_data	ARAE_pol_land_Ninput		H5T_STD_U16LE	5940422				gzip	4	5940422				Data_description	The number of input data	H5T_C_S1	
61	Image_data	ARAE_pol_land_Ninput		H5T_STD_U16LE	5940422				gzip	4	5940422				Error_DN	65535	H5T_STD_U16LE	
62	Image_data	ARAE_pol_land_Ninput		H5T_STD_U16LE	5940422				gzip	4	5940422				Maximum_valid_DN	8	H5T_STD_U16LE	
63	Image_data	ARAE_pol_land_Ninput		H5T_STD_U16LE	5940422				gzip	4	5940422				Minimum_valid_DN	0	H5T_STD_U16LE	
64	Image_data	ARAE_pol_land_Ninput		H5T_STD_U16LE	5940422				gzip	4	5940422				Offset	0.0	H5T_IEEE_F32LE	
65	Image_data	ARAE_pol_land_Ninput		H5T_STD_U16LE	5940422				gzip	4	5940422				Slope	1.0	H5T_IEEE_F32LE	
66	Image_data	ARAE_pol_land_Ninput		H5T_STD_U16LE	5940422				gzip	4	5940422				Unit	NA	H5T_C_S1	
67	Image_data	ARAE_pol_land_Nused		H5T_STD_U16LE	5940422				gzip	4	5940422				Data_description	The number of data used in the statistics	H5T_C_S1	
68	Image_data	ARAE_pol_land_Nused		H5T_STD_U16LE	5940422				gzip	4	5940422				Error_DN	65535	H5T_STD_U16LE	
69	Image_data	ARAE_pol_land_Nused		H5T_STD_U16LE	5940422				gzip	4	5940422				Maximum_valid_DN	8	H5T_STD_U16LE	
70	Image_data	ARAE_pol_land_Nused		H5T_STD_U16LE	5940422				gzip	4	5940422				Minimum_valid_DN	0	H5T_STD_U16LE	
71	Image_data	ARAE_pol_land_Nused		H5T_STD_U16LE	5940422				gzip	4	5940422				Offset	0.0	H5T_IEEE_F32LE	
72	Image_data	ARAE_pol_land_Nused		H5T_STD_U16LE	5940422				gzip	4	5940422				Slope	1.0	H5T_IEEE_F32LE	
73	Image_data	ARAE_pol_land_Nused		H5T_STD_U16LE	5940422				gzip	4	5940422				Unit	NA	H5T_C_S1	
74	Image_data	ARAE_pol_land_QA_flag		H5T_STD_U8LE	5940422				gzip	4	5940422				Error_DN	255	H5T_STD_U8LE	
75	Image_data	ARAE_pol_land_QA_flag		H5T_STD_U8LE	5940422				gzip	4	5940422				Data_description	QA information flag ([bit field 1-0]: water(land frac.=0%)=00, mostly water(0<land frac.<50%)=01, mostly coastal(50<land frac.<100%)=10, land(land frac=100%)=11. If no input data available, all bit fields are set to 1 (i.e., flag value = 255). If pixel value in l2 data is Error_DN, flag value = 254)	H5T_C_S1	
76	Image_data	ARAE_pol_land_RMS		H5T_STD_U16LE	5940422				gzip	4	5940422				Data_description	Root Mean Square of ARAE_pol_land parameter (temporal statistics)	H5T_C_S1	
77	Image_data	ARAE_pol_land_RMS		H5T_STD_U16LE	5940422				gzip	4	5940422				Error_DN	65535	H5T_STD_U16LE	
78	Image_data	ARAE_pol_land_RMS		H5T_STD_U16LE	5940422				gzip	4	5940422				Maximum_valid_DN	32767	H5T_STD_U16LE	
79	Image_data	ARAE_pol_land_RMS		H5T_STD_U16LE	5940422				gzip	4	5940422				Minimum_valid_DN	0	H5T_STD_U16LE	
80	Image_data	ARAE_pol_land_RMS		H5T_STD_U16LE	5940422				gzip	4	5940422				Offset	-1.0	H5T_IEEE_F32LE	
81	Image_data	ARAE_pol_land_RMS		H5T_STD_U16LE	5940422				gzip	4	5940422				Slope	0.0001	H5T_IEEE_F32LE	
82	Image_data	ARAE_pol_land_RMS		H5T_STD_U16LE	5940422				gzip	4	5940422				Unit	NA	H5T_C_S1	
83	Processing_attributes														Contact_point	JAXA/Earth Observation Research Center (EORC)	H5T_C_S1	
84	Processing_attributes														Processing_UT	20180813 17:50:04	H5T_C_S1	
85	Processing_attributes														Processing_organization	JAXA/GCOM-C science project	H5T_C_S1	
86	Processing_attributes														Processing_result	Good	H5T_C_S1	
87	Processing_attributes														Input_files		H5T_C_S1	
88	Processing_attributes														Input File Name 001	GC1SG1_20180805D01D_X0000_3BSG_AAEPC_0100.h5	H5T_C_S1	
89	Processing_attributes														Input File Name 002	GC1SG1_20180806D01D_X0000_3BSG_AAEPC_0100.h5	H5T_C_S1	
90	Processing_attributes														Input File Name 003	GC1SG1_20180807D01D_X0000_3BSG_AAEPC_0100.h5	H5T_C_S1	
91	Processing_attributes														Input File Name 004	GC1SG1_20180808D01D_X0000_3BSG_AAEPC_0100.h5	H5T_C_S1	
92	Processing_attributes														Input File Name 005	GC1SG1_20180809D01D_X0000_3BSG_AAEPC_0100.h5	H5T_C_S1	
93	Processing_attributes														Input File Name 006	GC1SG1_20180810D01D_X0000_3BSG_AAEPC_0100.h5	H5T_C_S1	
94	Processing_attributes														Input File Name 007	GC1SG1_20180811D01D_X0000_3BSG_AAEPC_0100.h5	H5T_C_S1	
95	Processing_attributes														Input File Name 008	GC1SG1_20180812D01D_X0000_3BSG_AAEPC_0100.h5	H5T_C_S1	

No.	Group	Dataset	Dataset Description	Type	1Dim	2Dim	3Dim	4Dim	Compress	Compress Lv.	Chunk1Dim	Chunk2Dim	Chunk3Dim	Chunk4Dim	Attribute	Attribute Value	Attribute type	Attribute Note
1	Geometry_data														Grid_interval	0.0416667	H5T_IEEE_F32LE	
2	Geometry_data														Grid_interval_unit	deg	H5T_C_S1	
3	Geometry_data														Image_projection	Non-map projected one dimensional array. Bin height is 1/[Grid_interval] deg. and bin width depends on its latitude (1/[Grid_interval]/cos(lat.) deg.). The area of each bin is equal. The bin is started from -180 deg. longitude to eastbound and from -90 deg. latitude (south) to 90 deg. (north).	H5T_C_S1	
4	Geometry_data														Number_of_bins	23761676	H5T_STD_I32LE	
5	Geometry_data														Lower_left_latitude	-90.0	H5T_IEEE_F32LE	
6	Geometry_data														Lower_left_longitude	-180.0	H5T_IEEE_F32LE	
7	Geometry_data														Lower_right_latitude	-90.0	H5T_IEEE_F32LE	
8	Geometry_data														Lower_right_longitude	180.0	H5T_IEEE_F32LE	
9	Geometry_data														Upper_left_latitude	90.0	H5T_IEEE_F32LE	
10	Geometry_data														Upper_left_longitude	-180.0	H5T_IEEE_F32LE	
11	Geometry_data														Upper_right_latitude	90.0	H5T_IEEE_F32LE	
12	Geometry_data														Upper_right_longitude	180.0	H5T_IEEE_F32LE	
13	Global_attributes														Algorithm_depelopper	Japan Aerospace Exploration Agency (JAXA)	H5T_C_S1	
14	Global_attributes														Dataset_description	Level-3 daily temporal binning file of AGB	H5T_C_S1	
15	Global_attributes														Product_file_name	GC1SG1_20180805D08D_X0000_3BSG_AGB_F_0100.h5	H5T_C_S1	
16	Global_attributes														Product_level	Level-3	H5T_C_S1	
17	Global_attributes														Product_name	Level-3 temporal binned parameter	H5T_C_S1	
18	Global_attributes														Product_version	0100	H5T_C_S1	
19	Global_attributes														Satellite	Global Change Observation Mission - Climate (GCOM-C)	H5T_C_S1	
20	Global_attributes														Sensor	Second-generation Global Imager (SGLI)	H5T_C_S1	
21	Global_attributes														Algorithm_version	1.00	H5T_C_S1	
22	Global_attributes														Parameter_version	001.00	H5T_C_S1	
23	Global_attributes														Image_start_time	20180805 00:02:42.000	H5T_C_S1	
24	Global_attributes														Image_end_time	20180813 00:04:12.005	H5T_C_S1	
25	Image_data														Grid_interval	0.0416667	H5T_IEEE_F32LE	
26	Image_data														Grid_interval_unit	deg	H5T_C_S1	
27	Image_data														Image_projection	Non-map projected one dimensional array. Bin height is 1/[Grid_interval] deg. and bin width depends on its latitude (1/[Grid_interval]/cos(lat.) deg.). The area of each bin is equal. The bin is started from -180 deg. longitude to eastbound and from -90 deg. latitude (south) to 90 deg. (north).	H5T_C_S1	
28	Image_data														Number_of_bins	23761676	H5T_STD_I32LE	
29	Image_data														Lower_left_latitude	-90.0	H5T_IEEE_F32LE	
30	Image_data														Lower_left_longitude	-180.0	H5T_IEEE_F32LE	
31	Image_data														Lower_right_latitude	-90.0	H5T_IEEE_F32LE	
32	Image_data														Lower_right_longitude	180.0	H5T_IEEE_F32LE	
33	Image_data														Upper_left_latitude	90.0	H5T_IEEE_F32LE	
34	Image_data														Upper_left_longitude	-180.0	H5T_IEEE_F32LE	
35	Image_data														Upper_right_latitude	90.0	H5T_IEEE_F32LE	
36	Image_data														Upper_right_longitude	180.0	H5T_IEEE_F32LE	
37	Image_data	AGB_AVE		H5T_STD_U16LE	23761676				gzip	4	23761676				Error_DN	65535	H5T_STD_U16LE	
38	Image_data	AGB_AVE		H5T_STD_U16LE	23761676				gzip	4	23761676				Data_description	Average of AGB parameter (temporal statistics)	H5T_C_S1	
39	Image_data	AGB_AVE		H5T_STD_U16LE	23761676				gzip	4	23761676				Maximum_valid_DN	65534	H5T_STD_U16LE	
40	Image_data	AGB_AVE		H5T_STD_U16LE	23761676				gzip	4	23761676				Minimum_valid_DN	0	H5T_STD_U16LE	
41	Image_data	AGB_AVE		H5T_STD_U16LE	23761676				gzip	4	23761676				Offset	0.0	H5T_IEEE_F32LE	
42	Image_data	AGB_AVE		H5T_STD_U16LE	23761676				gzip	4	23761676				Slope	0.001	H5T_IEEE_F32LE	
43	Image_data	AGB_AVE		H5T_STD_U16LE	23761676				gzip	4	23761676				Unit	t/ha	H5T_C_S1	
44	Image_data	AGB_Date		H5T_STD_U8LE	23761676				gzip	4	23761676				Data_description	The dates of observation employed in the statistics	H5T_C_S1	
45	Image_data	AGB_Date		H5T_STD_U8LE	23761676				gzip	4	23761676				Error_DN	255	H5T_STD_U8LE	
46	Image_data	AGB_MAX		H5T_STD_U16LE	23761676				gzip	4	23761676				Data_description	Maximum of AGB parameter (temporal statistics)	H5T_C_S1	
47	Image_data	AGB_MAX		H5T_STD_U16LE	23761676				gzip	4	23761676				Error_DN	65535	H5T_STD_U16LE	
48	Image_data	AGB_MAX		H5T_STD_U16LE	23761676				gzip	4	23761676				Maximum_valid_DN	65534	H5T_STD_U16LE	
49	Image_data	AGB_MAX		H5T_STD_U16LE	23761676				gzip	4	23761676				Minimum_valid_DN	0	H5T_STD_U16LE	
50	Image_data	AGB_MAX		H5T_STD_U16LE	23761676				gzip	4	23761676				Offset	0.0	H5T_IEEE_F32LE	
51	Image_data	AGB_MAX		H5T_STD_U16LE	23761676				gzip	4	23761676				Slope	0.001	H5T_IEEE_F32LE	
52	Image_data	AGB_MAX		H5T_STD_U16LE	23761676				gzip	4	23761676				Unit	t/ha	H5T_C_S1	
53	Image_data	AGB_MIN		H5T_STD_U16LE	23761676				gzip	4	23761676				Data_description	Minimum of AGB parameter (temporal statistics)	H5T_C_S1	
54	Image_data	AGB_MIN		H5T_STD_U16LE	23761676				gzip	4	23761676				Error_DN	65535	H5T_STD_U16LE	
55	Image_data	AGB_MIN		H5T_STD_U16LE	23761676				gzip	4	23761676				Maximum_valid_DN	65534	H5T_STD_U16LE	
56	Image_data	AGB_MIN		H5T_STD_U16LE	23761676				gzip	4	23761676				Minimum_valid_DN	0	H5T_STD_U16LE	
57	Image_data	AGB_MIN		H5T_STD_U16LE	23761676				gzip	4	23761676				Offset	0.0	H5T_IEEE_F32LE	
58	Image_data	AGB_MIN		H5T_STD_U16LE	23761676				gzip	4	23761676				Slope	0.001	H5T_IEEE_F32LE	
59	Image_data	AGB_MIN		H5T_STD_U16LE	23761676				gzip	4	23761676				Unit	t/ha	H5T_C_S1	
60	Image_data	AGB_Ninput		H5T_STD_U16LE	23761676				gzip	4	23761676				Data_description	The number of input data	H5T_C_S1	
61	Image_data	AGB_Ninput		H5T_STD_U16LE	23761676				gzip	4	23761676				Error_DN	65535	H5T_STD_U16LE	
62	Image_data	AGB_Ninput		H5T_STD_U16LE	23761676				gzip	4	23761676				Maximum_valid_DN	8	H5T_STD_U16LE	
63	Image_data	AGB_Ninput		H5T_STD_U16LE	23761676				gzip	4	23761676				Minimum_valid_DN	0	H5T_STD_U16LE	
64	Image_data	AGB_Ninput		H5T_STD_U16LE	23761676				gzip	4	23761676				Offset	0.0	H5T_IEEE_F32LE	
65	Image_data	AGB_Ninput		H5T_STD_U16LE	23761676				gzip	4	23761676				Slope	1.0	H5T_IEEE_F32LE	
66	Image_data	AGB_Ninput		H5T_STD_U16LE	23761676				gzip	4	23761676				Unit	NA	H5T_C_S1	
67	Image_data	AGB_Nused		H5T_STD_U16LE	23761676				gzip	4	23761676				Data_description	The number of data used in the statistics	H5T_C_S1	
68	Image_data	AGB_Nused		H5T_STD_U16LE	23761676				gzip	4	23761676				Error_DN	65535	H5T_STD_U16LE	
69	Image_data	AGB_Nused		H5T_STD_U16LE	23761676				gzip	4	23761676				Maximum_valid_DN	8	H5T_STD_U16LE	
70	Image_data	AGB_Nused		H5T_STD_U16LE	23761676				gzip	4	23761676				Minimum_valid_DN	0	H5T_STD_U16LE	
71	Image_data	AGB_Nused		H5T_STD_U16LE	23761676				gzip	4	23761676				Offset	0.0	H5T_IEEE_F32LE	
72	Image_data	AGB_Nused		H5T_STD_U16LE	23761676				gzip	4	23761676				Slope	1.0	H5T_IEEE_F32LE	
73	Image_data	AGB_Nused		H5T_STD_U16LE	23761676				gzip	4	23761676				Unit	NA	H5T_C_S1	
74	Image_data	AGB_QA_flag		H5T_STD_U8LE	23761676				gzip	4	23761676				Error_DN	255	H5T_STD_U8LE	
75	Image_data	AGB_QA_flag		H5T_STD_U8LE	23761676				gzip	4	23761676				Data_description	QA information flag ([bit field 1-0]: water(land frac.=0%)=00, mostly water(0<land frac.<50%)=01, mostly coastal(50<land frac.<100%)=10, land(land frac=100%)=11. If no input data available, all bit fields are set to 1 (i.e., flag value = 255). If pixel value in l2 data is Error_DN, flag value = 254)	H5T_C_S1	
76	Image_data	AGB_RMS		H5T_STD_U16LE	23761676				gzip	4	23761676				Data_description	Root Mean Square of AGB parameter (temporal statistics)	H5T_C_S1	
77	Image_data	AGB_RMS		H5T_STD_U16LE	23761676				gzip	4	23761676				Error_DN	65535	H5T_STD_U16LE	
78	Image_data	AGB_RMS		H5T_STD_U16LE	23761676				gzip	4	23761676				Maximum_valid_DN	65534	H5T_STD_U16LE	
79	Image_data	AGB_RMS		H5T_STD_U16LE	23761676				gzip	4	23761676				Minimum_valid_DN	0	H5T_STD_U16LE	
80	Image_data	AGB_RMS		H5T_STD_U16LE	23761676				gzip	4	23761676				Offset	0.0	H5T_IEEE_F32LE	
81	Image_data	AGB_RMS		H5T_STD_U16LE	23761676				gzip	4	23761676				Slope	0.001	H5T_IEEE_F32LE	
82	Image_data	AGB_RMS		H5T_STD_U16LE	23761676				gzip	4	23761676				Unit	t/ha	H5T_C_S1	
83	Processing_attributes														Contact_point	JAXA/Earth Observation Research Center (EORC)	H5T_C_S1	
84	Processing_attributes														Processing_UT	20180814 05:57:41	H5T_C_S1	
85	Processing_attributes														Processing_organization	JAXA/GCOM-C science project	H5T_C_S1	
86	Processing_attributes														Processing_result	Good	H5T_C_S1	
87	Processing_attributes														Input_files		H5T_C_S1	
88	Processing_attributes														Input File Name 001	GC1SG1_20180805D01D_X0000_3BSG_AGB_F_0100.h5	H5T_C_S1	
89	Processing_attributes														Input File Name 002	GC1SG1_20180806D01D_X0000_3BSG_AGB_F_0100.h5	H5T_C_S1	
90	Processing_attributes														Input File Name 003	GC1SG1_20180807D01D_X0000_3BSG_AGB_F_0100.h5	H5T_C_S1	
91	Processing_attributes														Input File Name 004	GC1SG1_20180808D01D_X0000_3BSG_AGB_F_0100.h5	H5T_C_S1	
92	Processing_attributes														Input File Name 005	GC1SG1_20180809D01D_X0000_3BSG_AGB_F_0100.h5	H5T_C_S1	
93	Processing_attributes														Input File Name 006	GC1SG1_20180810D01D_X0000_3BSG_AGB_F_0100.h5	H5T_C_S1	
94	Processing_attributes														Input File Name 007	GC1SG1_20180811D01D_X0000_3BSG_AGB_F_0100.h5	H5T_C_S1	
95	Processing_attributes														Input File Name 008	GC1SG1_20180812D01D_X0000_3BSG_AGB_F_0100.h5	H5T_C_S1	

No.	Group	Dataset	Dataset Description	Type	1Dim	2Dim	3Dim	4Dim	Compress	Compress Lv.	Chunk1Dim	Chunk2Dim	Chunk3Dim	Chunk4Dim	Attribute	Attribute Value	Attribute type	Attribute Note
1	Geometry_data														Grid_interval	0.0833333	H5T_IEEE_F32LE	
2	Geometry_data														Grid_interval_unit	deg	H5T_C_S1	
3	Geometry_data														Image_projection	Non-map projected one dimensional array. Bin height is 1/[Grid_interval] deg. and bin width depends on its latitude (1/[Grid_interval]/cos(lat.) deg.). The area of each bin is equal. The bin is started from -180 deg. longitude to eastbound and from -90 deg. latitude (south) to 90 deg. (north).	H5T_C_S1	
4	Geometry_data														Number_of_bins	5940422	H5T_STD_I32LE	
5	Geometry_data														Lower_left_latitude	-90.0	H5T_IEEE_F32LE	
6	Geometry_data														Lower_left_longitude	-180.0	H5T_IEEE_F32LE	
7	Geometry_data														Lower_right_latitude	-90.0	H5T_IEEE_F32LE	
8	Geometry_data														Lower_right_longitude	180.0	H5T_IEEE_F32LE	
9	Geometry_data														Upper_left_latitude	90.0	H5T_IEEE_F32LE	
10	Geometry_data														Upper_left_longitude	-180.0	H5T_IEEE_F32LE	
11	Geometry_data														Upper_right_latitude	90.0	H5T_IEEE_F32LE	
12	Geometry_data														Upper_right_longitude	180.0	H5T_IEEE_F32LE	
13	Global_attributes														Algorithm_depelopper	Japan Aerospace Exploration Agency (JAXA)	H5T_C_S1	
14	Global_attributes														Dataset_description	Level-3 daily temporal binning file of AROT_land	H5T_C_S1	
15	Global_attributes														Product_file_name	GC1SG1_20180805D08D_X0000_3BSG_AOTLC_0100.h5	H5T_C_S1	
16	Global_attributes														Product_level	Level-3	H5T_C_S1	
17	Global_attributes														Product_name	Level-3 temporal binned parameter	H5T_C_S1	
18	Global_attributes														Product_version	0100	H5T_C_S1	
19	Global_attributes														Satellite	Global Change Observation Mission - Climate (GCOM-C)	H5T_C_S1	
20	Global_attributes														Sensor	Second-generation Global Imager (SGLI)	H5T_C_S1	
21	Global_attributes														Algorithm_version	1.00	H5T_C_S1	
22	Global_attributes														Parameter_version	001.00	H5T_C_S1	
23	Global_attributes														Image_start_time	20180805 00:02:42.000	H5T_C_S1	
24	Global_attributes														Image_end_time	20180813 00:04:12.000	H5T_C_S1	
25	Image_data														Grid_interval	0.0833333	H5T_IEEE_F32LE	
26	Image_data														Grid_interval_unit	deg	H5T_C_S1	
27	Image_data														Image_projection	Non-map projected one dimensional array. Bin height is 1/[Grid_interval] deg. and bin width depends on its latitude (1/[Grid_interval]/cos(lat.) deg.). The area of each bin is equal. The bin is started from -180 deg. longitude to eastbound and from -90 deg. latitude (south) to 90 deg. (north).	H5T_C_S1	
28	Image_data														Number_of_bins	5940422	H5T_STD_I32LE	
29	Image_data														Lower_left_latitude	-90.0	H5T_IEEE_F32LE	
30	Image_data														Lower_left_longitude	-180.0	H5T_IEEE_F32LE	
31	Image_data														Lower_right_latitude	-90.0	H5T_IEEE_F32LE	
32	Image_data														Lower_right_longitude	180.0	H5T_IEEE_F32LE	
33	Image_data														Upper_left_latitude	90.0	H5T_IEEE_F32LE	
34	Image_data														Upper_left_longitude	-180.0	H5T_IEEE_F32LE	
35	Image_data														Upper_right_latitude	90.0	H5T_IEEE_F32LE	
36	Image_data														Upper_right_longitude	180.0	H5T_IEEE_F32LE	
37	Image_data	AROT_land_AVE		H5T_STD_U16LE	5940422				gzip	4	5940422				Error_DN	65535	H5T_STD_U16LE	
38	Image_data	AROT_land_AVE		H5T_STD_U16LE	5940422				gzip	4	5940422				Data_description	Average of AROT_land parameter (temporal statistics)	H5T_C_S1	
39	Image_data	AROT_land_AVE		H5T_STD_U16LE	5940422				gzip	4	5940422				Maximum_valid_DN	5000	H5T_STD_U16LE	
40	Image_data	AROT_land_AVE		H5T_STD_U16LE	5940422				gzip	4	5940422				Minimum_valid_DN	0	H5T_STD_U16LE	
41	Image_data	AROT_land_AVE		H5T_STD_U16LE	5940422				gzip	4	5940422				Offset	0.0	H5T_IEEE_F32LE	
42	Image_data	AROT_land_AVE		H5T_STD_U16LE	5940422				gzip	4	5940422				Slope	0.001	H5T_IEEE_F32LE	
43	Image_data	AROT_land_AVE		H5T_STD_U16LE	5940422				gzip	4	5940422				Unit	Dimensionless	H5T_C_S1	
44	Image_data	AROT_land_Date		H5T_STD_U8LE	5940422				gzip	4	5940422				Data_description	The dates of observation employed in the statistics	H5T_C_S1	
45	Image_data	AROT_land_Date		H5T_STD_U8LE	5940422				gzip	4	5940422				Error_DN	255	H5T_STD_U8LE	
46	Image_data	AROT_land_MAX		H5T_STD_U16LE	5940422				gzip	4	5940422				Data_description	Maximum of AROT_land parameter (temporal statistics)	H5T_C_S1	
47	Image_data	AROT_land_MAX		H5T_STD_U16LE	5940422				gzip	4	5940422				Error_DN	65535	H5T_STD_U16LE	
48	Image_data	AROT_land_MAX		H5T_STD_U16LE	5940422				gzip	4	5940422				Maximum_valid_DN	5000	H5T_STD_U16LE	
49	Image_data	AROT_land_MAX		H5T_STD_U16LE	5940422				gzip	4	5940422				Minimum_valid_DN	0	H5T_STD_U16LE	
50	Image_data	AROT_land_MAX		H5T_STD_U16LE	5940422				gzip	4	5940422				Offset	0.0	H5T_IEEE_F32LE	
51	Image_data	AROT_land_MAX		H5T_STD_U16LE	5940422				gzip	4	5940422				Slope	0.001	H5T_IEEE_F32LE	
52	Image_data	AROT_land_MAX		H5T_STD_U16LE	5940422				gzip	4	5940422				Unit	Dimensionless	H5T_C_S1	
53	Image_data	AROT_land_MIN		H5T_STD_U16LE	5940422				gzip	4	5940422				Data_description	Minimum of AROT_land parameter (temporal statistics)	H5T_C_S1	
54	Image_data	AROT_land_MIN		H5T_STD_U16LE	5940422				gzip	4	5940422				Error_DN	65535	H5T_STD_U16LE	
55	Image_data	AROT_land_MIN		H5T_STD_U16LE	5940422				gzip	4	5940422				Maximum_valid_DN	5000	H5T_STD_U16LE	
56	Image_data	AROT_land_MIN		H5T_STD_U16LE	5940422				gzip	4	5940422				Minimum_valid_DN	0	H5T_STD_U16LE	
57	Image_data	AROT_land_MIN		H5T_STD_U16LE	5940422				gzip	4	5940422				Offset	0.0	H5T_IEEE_F32LE	
58	Image_data	AROT_land_MIN		H5T_STD_U16LE	5940422				gzip	4	5940422				Slope	0.001	H5T_IEEE_F32LE	
59	Image_data	AROT_land_MIN		H5T_STD_U16LE	5940422				gzip	4	5940422				Unit	Dimensionless	H5T_C_S1	
60	Image_data	AROT_land_Ninput		H5T_STD_U16LE	5940422				gzip	4	5940422				Data_description	The number of input data	H5T_C_S1	
61	Image_data	AROT_land_Ninput		H5T_STD_U16LE	5940422				gzip	4	5940422				Error_DN	65535	H5T_STD_U16LE	
62	Image_data	AROT_land_Ninput		H5T_STD_U16LE	5940422				gzip	4	5940422				Maximum_valid_DN	8	H5T_STD_U16LE	
63	Image_data	AROT_land_Ninput		H5T_STD_U16LE	5940422				gzip	4	5940422				Minimum_valid_DN	0	H5T_STD_U16LE	
64	Image_data	AROT_land_Ninput		H5T_STD_U16LE	5940422				gzip	4	5940422				Offset	0.0	H5T_IEEE_F32LE	
65	Image_data	AROT_land_Ninput		H5T_STD_U16LE	5940422				gzip	4	5940422				Slope	1.0	H5T_IEEE_F32LE	
66	Image_data	AROT_land_Ninput		H5T_STD_U16LE	5940422				gzip	4	5940422				Unit	NA	H5T_C_S1	
67	Image_data	AROT_land_Nused		H5T_STD_U16LE	5940422				gzip	4	5940422				Data_description	The number of data used in the statistics	H5T_C_S1	
68	Image_data	AROT_land_Nused		H5T_STD_U16LE	5940422				gzip	4	5940422				Error_DN	65535	H5T_STD_U16LE	
69	Image_data	AROT_land_Nused		H5T_STD_U16LE	5940422				gzip	4	5940422				Maximum_valid_DN	8	H5T_STD_U16LE	
70	Image_data	AROT_land_Nused		H5T_STD_U16LE	5940422				gzip	4	5940422				Minimum_valid_DN	0	H5T_STD_U16LE	
71	Image_data	AROT_land_Nused		H5T_STD_U16LE	5940422				gzip	4	5940422				Offset	0.0	H5T_IEEE_F32LE	
72	Image_data	AROT_land_Nused		H5T_STD_U16LE	5940422				gzip	4	5940422				Slope	1.0	H5T_IEEE_F32LE	
73	Image_data	AROT_land_Nused		H5T_STD_U16LE	5940422				gzip	4	5940422				Unit	NA	H5T_C_S1	
74	Image_data	AROT_land_QA_flag		H5T_STD_U8LE	5940422				gzip	4	5940422				Data_description	QA information flag ([bit field 1-0]: water(land frac.=0%)=00, mostly water(0<land frac.<50%)=01, mostly coastal(50<land frac.<100%)=10, land(land frac=100%)=11. If no input data available, all bit fields are set to 1 (i.e., flag value = 255). If pixel value in l2 data is Error_DN, flag value = 254)	H5T_C_S1	
75	Image_data	AROT_land_QA_flag		H5T_STD_U8LE	5940422				gzip	4	5940422				Error_DN	255	H5T_STD_U8LE	
76	Image_data	AROT_land_RMS		H5T_STD_U16LE	5940422				gzip	4	5940422				Data_description	Root Mean Square of AROT_land parameter (temporal statistics)	H5T_C_S1	
77	Image_data	AROT_land_RMS		H5T_STD_U16LE	5940422				gzip	4	5940422				Error_DN	65535	H5T_STD_U16LE	
78	Image_data	AROT_land_RMS		H5T_STD_U16LE	5940422				gzip	4	5940422				Maximum_valid_DN	5000	H5T_STD_U16LE	
79	Image_data	AROT_land_RMS		H5T_STD_U16LE	5940422				gzip	4	5940422				Minimum_valid_DN	0	H5T_STD_U16LE	
80	Image_data	AROT_land_RMS		H5T_STD_U16LE	5940422				gzip	4	5940422				Offset	0.0	H5T_IEEE_F32LE	
81	Image_data	AROT_land_RMS		H5T_STD_U16LE	5940422				gzip	4	5940422				Slope	0.001	H5T_IEEE_F32LE	
82	Image_data	AROT_land_RMS		H5T_STD_U16LE	5940422				gzip	4	5940422				Unit	Dimensionless	H5T_C_S1	
83	Processing_attributes														Contact_point	JAXA/Earth Observation Research Center (EORC)	H5T_C_S1	
84	Processing_attributes														Processing_UT	20180813 19:18:29	H5T_C_S1	
85	Processing_attributes														Processing_organization	JAXA/GCOM-C science project	H5T_C_S1	
86	Processing_attributes														Processing_result	Good	H5T_C_S1	
87	Processing_attributes														Input_files		H5T_C_S1	
88	Processing_attributes														Input File Name 001	GC1SG1_20180805D01D_X0000_3BSG_AOTLC_0100.h5	H5T_C_S1	
89	Processing_attributes														Input File Name 002	GC1SG1_20180806D01D_X0000_3BSG_AOTLC_0100.h5	H5T_C_S1	
90	Processing_attributes														Input File Name 003	GC1SG1_20180807D01D_X0000_3BSG_AOTLC_0100.h5	H5T_C_S1	
91	Processing_attributes														Input File Name 004	GC1SG1_20180808D01D_X0000_3BSG_AOTLC_0100.h5	H5T_C_S1	
92	Processing_attributes														Input File Name 005	GC1SG1_20180809D01D_X0000_3BSG_AOTLC_0100.h5	H5T_C_S1	
93	Processing_attributes														Input File Name 006	GC1SG1_20180810D01D_X0000_3BSG_AOTLC_0100.h5	H5T_C_S1	
94	Processing_attributes														Input File Name 007	GC1SG1_20180811D01D_X0000_3BSG_AOTLC_0100.h5	H5T_C_S1	
95	Processing_attributes														Input File Name 008	GC1SG1_20180812D01D_X0000_3BSG_AOTLC_0100.h5	H5T_C_S1	

No.	Group	Dataset	Dataset Description	Type	1Dim	2Dim	3Dim	4Dim	Compress	Compress Lv.	Chunk1Dim	Chunk2Dim	Chunk3Dim	Chunk4Dim	Attribute	Attribute Value	Attribute type	Attribute Note
1	Geometry_data														Grid_interval	0.0833333	H5T_IEEE_F32LE	
2	Geometry_data														Grid_interval_unit	deg	H5T_C_S1	
3	Geometry_data														Image_projection	Non-map projected one dimensional array. Bin height is 1/[Grid_interval] deg. and bin width depends on its latitude (1/[Grid_interval]/cos(lat.) deg.). The area of each bin is equal. The bin is started from -180 deg. longitude to eastbound and from -90 deg. latitude (south) to 90 deg. (north).	H5T_C_S1	
4	Geometry_data														Number_of_bins	5940422	H5T_STD_I32LE	
5	Geometry_data														Lower_left_latitude	-90.0	H5T_IEEE_F32LE	
6	Geometry_data														Lower_left_longitude	-180.0	H5T_IEEE_F32LE	
7	Geometry_data														Lower_right_latitude	-90.0	H5T_IEEE_F32LE	
8	Geometry_data														Lower_right_longitude	180.0	H5T_IEEE_F32LE	
9	Geometry_data														Upper_left_latitude	90.0	H5T_IEEE_F32LE	
10	Geometry_data														Upper_left_longitude	-180.0	H5T_IEEE_F32LE	
11	Geometry_data														Upper_right_latitude	90.0	H5T_IEEE_F32LE	
12	Geometry_data														Upper_right_longitude	180.0	H5T_IEEE_F32LE	
13	Global_attributes														Algorithm_depelopper	Japan Aerospace Exploration Agency (JAXA)	H5T_C_S1	
14	Global_attributes														Dataset_description	Level-3 daily temporal binning file of AROT_ocean	H5T_C_S1	
15	Global_attributes														Product_file_name	GC1SG1_20180805D08D_X0000_3BSG_AOTOC_0100.h5	H5T_C_S1	
16	Global_attributes														Product_level	Level-3	H5T_C_S1	
17	Global_attributes														Product_name	Level-3 temporal binned parameter	H5T_C_S1	
18	Global_attributes														Product_version	0100	H5T_C_S1	
19	Global_attributes														Satellite	Global Change Observation Mission - Climate (GCOM-C)	H5T_C_S1	
20	Global_attributes														Sensor	Second-generation Global Imager (SGLI)	H5T_C_S1	
21	Global_attributes														Algorithm_version	1.00	H5T_C_S1	
22	Global_attributes														Parameter_version	001.00	H5T_C_S1	
23	Global_attributes														Image_start_time	20180805 00:02:42.000	H5T_C_S1	
24	Global_attributes														Image_end_time	20180813 00:04:12.000	H5T_C_S1	
25	Image_data														Grid_interval	0.0833333	H5T_IEEE_F32LE	
26	Image_data														Grid_interval_unit	deg	H5T_C_S1	
27	Image_data														Image_projection	Non-map projected one dimensional array. Bin height is 1/[Grid_interval] deg. and bin width depends on its latitude (1/[Grid_interval]/cos(lat.) deg.). The area of each bin is equal. The bin is started from -180 deg. longitude to eastbound and from -90 deg. latitude (south) to 90 deg. (north).	H5T_C_S1	
28	Image_data														Number_of_bins	5940422	H5T_STD_I32LE	
29	Image_data														Lower_left_latitude	-90.0	H5T_IEEE_F32LE	
30	Image_data														Lower_left_longitude	-180.0	H5T_IEEE_F32LE	
31	Image_data														Lower_right_latitude	-90.0	H5T_IEEE_F32LE	
32	Image_data														Lower_right_longitude	180.0	H5T_IEEE_F32LE	
33	Image_data														Upper_left_latitude	90.0	H5T_IEEE_F32LE	
34	Image_data														Upper_left_longitude	-180.0	H5T_IEEE_F32LE	
35	Image_data														Upper_right_latitude	90.0	H5T_IEEE_F32LE	
36	Image_data														Upper_right_longitude	180.0	H5T_IEEE_F32LE	
37	Image_data	AROT_ocean_AVE		H5T_STD_U16LE	5940422				gzip	4	5940422				Error_DN	65535	H5T_STD_U16LE	
38	Image_data	AROT_ocean_AVE		H5T_STD_U16LE	5940422				gzip	4	5940422				Data_description	Average of AROT_ocean parameter (temporal statistics)	H5T_C_S1	
39	Image_data	AROT_ocean_AVE		H5T_STD_U16LE	5940422				gzip	4	5940422				Maximum_valid_DN	5000	H5T_STD_U16LE	
40	Image_data	AROT_ocean_AVE		H5T_STD_U16LE	5940422				gzip	4	5940422				Minimum_valid_DN	0	H5T_STD_U16LE	
41	Image_data	AROT_ocean_AVE		H5T_STD_U16LE	5940422				gzip	4	5940422				Offset	0.0	H5T_IEEE_F32LE	
42	Image_data	AROT_ocean_AVE		H5T_STD_U16LE	5940422				gzip	4	5940422				Slope	0.001	H5T_IEEE_F32LE	
43	Image_data	AROT_ocean_AVE		H5T_STD_U16LE	5940422				gzip	4	5940422				Unit	Dimensionless	H5T_C_S1	
44	Image_data	AROT_ocean_Date		H5T_STD_U8LE	5940422				gzip	4	5940422				Data_description	The dates of observation employed in the statistics	H5T_C_S1	
45	Image_data	AROT_ocean_Date		H5T_STD_U8LE	5940422				gzip	4	5940422				Error_DN	255	H5T_STD_U8LE	
46	Image_data	AROT_ocean_MAX		H5T_STD_U16LE	5940422				gzip	4	5940422				Data_description	Maximum of AROT_ocean parameter (temporal statistics)	H5T_C_S1	
47	Image_data	AROT_ocean_MAX		H5T_STD_U16LE	5940422				gzip	4	5940422				Error_DN	65535	H5T_STD_U16LE	
48	Image_data	AROT_ocean_MAX		H5T_STD_U16LE	5940422				gzip	4	5940422				Maximum_valid_DN	5000	H5T_STD_U16LE	
49	Image_data	AROT_ocean_MAX		H5T_STD_U16LE	5940422				gzip	4	5940422				Minimum_valid_DN	0	H5T_STD_U16LE	
50	Image_data	AROT_ocean_MAX		H5T_STD_U16LE	5940422				gzip	4	5940422				Offset	0.0	H5T_IEEE_F32LE	
51	Image_data	AROT_ocean_MAX		H5T_STD_U16LE	5940422				gzip	4	5940422				Slope	0.001	H5T_IEEE_F32LE	
52	Image_data	AROT_ocean_MAX		H5T_STD_U16LE	5940422				gzip	4	5940422				Unit	Dimensionless	H5T_C_S1	
53	Image_data	AROT_ocean_MIN		H5T_STD_U16LE	5940422				gzip	4	5940422				Data_description	Minimum of AROT_ocean parameter (temporal statistics)	H5T_C_S1	
54	Image_data	AROT_ocean_MIN		H5T_STD_U16LE	5940422				gzip	4	5940422				Error_DN	65535	H5T_STD_U16LE	
55	Image_data	AROT_ocean_MIN		H5T_STD_U16LE	5940422				gzip	4	5940422				Maximum_valid_DN	5000	H5T_STD_U16LE	
56	Image_data	AROT_ocean_MIN		H5T_STD_U16LE	5940422				gzip	4	5940422				Minimum_valid_DN	0	H5T_STD_U16LE	
57	Image_data	AROT_ocean_MIN		H5T_STD_U16LE	5940422				gzip	4	5940422				Offset	0.0	H5T_IEEE_F32LE	
58	Image_data	AROT_ocean_MIN		H5T_STD_U16LE	5940422				gzip	4	5940422				Slope	0.001	H5T_IEEE_F32LE	
59	Image_data	AROT_ocean_MIN		H5T_STD_U16LE	5940422				gzip	4	5940422				Unit	Dimensionless	H5T_C_S1	
60	Image_data	AROT_ocean_Ninput		H5T_STD_U16LE	5940422				gzip	4	5940422				Data_description	The number of input data	H5T_C_S1	
61	Image_data	AROT_ocean_Ninput		H5T_STD_U16LE	5940422				gzip	4	5940422				Error_DN	65535	H5T_STD_U16LE	
62	Image_data	AROT_ocean_Ninput		H5T_STD_U16LE	5940422				gzip	4	5940422				Maximum_valid_DN	8	H5T_STD_U16LE	
63	Image_data	AROT_ocean_Ninput		H5T_STD_U16LE	5940422				gzip	4	5940422				Minimum_valid_DN	0	H5T_STD_U16LE	
64	Image_data	AROT_ocean_Ninput		H5T_STD_U16LE	5940422				gzip	4	5940422				Offset	0.0	H5T_IEEE_F32LE	
65	Image_data	AROT_ocean_Ninput		H5T_STD_U16LE	5940422				gzip	4	5940422				Slope	1.0	H5T_IEEE_F32LE	
66	Image_data	AROT_ocean_Ninput		H5T_STD_U16LE	5940422				gzip	4	5940422				Unit	NA	H5T_C_S1	
67	Image_data	AROT_ocean_Nused		H5T_STD_U16LE	5940422				gzip	4	5940422				Error_DN	65535	H5T_STD_U16LE	
68	Image_data	AROT_ocean_Nused		H5T_STD_U16LE	5940422				gzip	4	5940422				Data_description	The number of data used in the statistics	H5T_C_S1	
69	Image_data	AROT_ocean_Nused		H5T_STD_U16LE	5940422				gzip	4	5940422				Maximum_valid_DN	8	H5T_STD_U16LE	
70	Image_data	AROT_ocean_Nused		H5T_STD_U16LE	5940422				gzip	4	5940422				Minimum_valid_DN	0	H5T_STD_U16LE	
71	Image_data	AROT_ocean_Nused		H5T_STD_U16LE	5940422				gzip	4	5940422				Offset	0.0	H5T_IEEE_F32LE	
72	Image_data	AROT_ocean_Nused		H5T_STD_U16LE	5940422				gzip	4	5940422				Slope	1.0	H5T_IEEE_F32LE	
73	Image_data	AROT_ocean_Nused		H5T_STD_U16LE	5940422				gzip	4	5940422				Unit	NA	H5T_C_S1	
74	Image_data	AROT_ocean_QA_flag		H5T_STD_U8LE	5940422				gzip	4	5940422				Data_description	QA information flag ([bit field 1-0]: water(land frac.=0%)=00, mostly water(0<land frac.<50%)=01, mostly coastal(50<land frac.<100%)=10, land(land frac=100%)=11. If no input data available, all bit fields are set to 1 (i.e., flag value = 255). If pixel value in l2 data is Error_DN, flag value = 254)	H5T_C_S1	
75	Image_data	AROT_ocean_QA_flag		H5T_STD_U8LE	5940422				gzip	4	5940422				Error_DN	255	H5T_STD_U8LE	
76	Image_data	AROT_ocean_RMS		H5T_STD_U16LE	5940422				gzip	4	5940422				Data_description	Root Mean Square of AROT_ocean parameter (temporal statistics)	H5T_C_S1	
77	Image_data	AROT_ocean_RMS		H5T_STD_U16LE	5940422				gzip	4	5940422				Error_DN	65535	H5T_STD_U16LE	
78	Image_data	AROT_ocean_RMS		H5T_STD_U16LE	5940422				gzip	4	5940422				Maximum_valid_DN	5000	H5T_STD_U16LE	
79	Image_data	AROT_ocean_RMS		H5T_STD_U16LE	5940422				gzip	4	5940422				Minimum_valid_DN	0	H5T_STD_U16LE	
80	Image_data	AROT_ocean_RMS		H5T_STD_U16LE	5940422				gzip	4	5940422				Offset	0.0	H5T_IEEE_F32LE	
81	Image_data	AROT_ocean_RMS		H5T_STD_U16LE	5940422				gzip	4	5940422				Slope	0.001	H5T_IEEE_F32LE	
82	Image_data	AROT_ocean_RMS		H5T_STD_U16LE	5940422				gzip	4	5940422				Unit	Dimensionless	H5T_C_S1	
83	Processing_attributes														Contact_point	JAXA/Earth Observation Research Center (EORC)	H5T_C_S1	
84	Processing_attributes														Processing_UT	20180813 19:18:31	H5T_C_S1	
85	Processing_attributes														Processing_organization	JAXA/GCOM-C science project	H5T_C_S1	
86	Processing_attributes														Processing_result	Good	H5T_C_S1	
87	Processing_attributes														Input_files		H5T_C_S1	
88	Processing_attributes														Input File Name 001	GC1SG1_20180805D01D_X0000_3BSG_AOTOC_0100.h5	H5T_C_S1	
89	Processing_attributes														Input File Name 002	GC1SG1_20180806D01D_X0000_3BSG_AOTOC_0100.h5	H5T_C_S1	
90	Processing_attributes														Input File Name 003	GC1SG1_20180807D01D_X0000_3BSG_AOTOC_0100.h5	H5T_C_S1	
91	Processing_attributes														Input File Name 004	GC1SG1_20180808D01D_X0000_3BSG_AOTOC_0100.h5	H5T_C_S1	
92	Processing_attributes														Input File Name 005	GC1SG1_20180809D01D_X0000_3BSG_AOTOC_0100.h5	H5T_C_S1	
93	Processing_attributes														Input File Name 006	GC1SG1_20180810D01D_X0000_3BSG_AOTOC_0100.h5	H5T_C_S1	
94	Processing_attributes														Input File Name 007	GC1SG1_20180811D01D_X0000_3BSG_AOTOC_0100.h5	H5T_C_S1	
95	Processing_attributes														Input File Name 008	GC1SG1_20180812D01D_X0000_3BSG_AOTOC_0100.h5	H5T_C_S1	

No.	Group	Dataset	Dataset Description	Type	1Dim	2Dim	3Dim	4Dim	Compress	Compress Lv.	Chunk1Dim	Chunk2Dim	Chunk3Dim	Chunk4Dim	Attribute	Attribute Value	Attribute type	Attribute Note
1	Geometry_data														Grid_interval	0.0833333	H5T_IEEE_F32LE	
2	Geometry_data														Grid_interval_unit	deg	H5T_C_S1	
3	Geometry_data														Image_projection	Non-map projected one dimensional array. Bin height is 1/[Grid_interval] deg. and bin width depends on its latitude (1/[Grid_interval]/cos(lat.) deg.). The area of each bin is equal. The bin is started from -180 deg. longitude to eastbound and from -90 deg. latitude (south) to 90 deg. (north).	H5T_C_S1	
4	Geometry_data														Number_of_bins	5940422	H5T_STD_I32LE	
5	Geometry_data														Lower_left_latitude	-90.0	H5T_IEEE_F32LE	
6	Geometry_data														Lower_left_longitude	-180.0	H5T_IEEE_F32LE	
7	Geometry_data														Lower_right_latitude	-90.0	H5T_IEEE_F32LE	
8	Geometry_data														Lower_right_longitude	180.0	H5T_IEEE_F32LE	
9	Geometry_data														Upper_left_latitude	90.0	H5T_IEEE_F32LE	
10	Geometry_data														Upper_left_longitude	-180.0	H5T_IEEE_F32LE	
11	Geometry_data														Upper_right_latitude	90.0	H5T_IEEE_F32LE	
12	Geometry_data														Upper_right_longitude	180.0	H5T_IEEE_F32LE	
13	Global_attributes														Algorithm_depelopper	Japan Aerospace Exploration Agency (JAXA)	H5T_C_S1	
14	Global_attributes														Dataset_description	Level-3 daily temporal binning file of AROT_pol_land	H5T_C_S1	
15	Global_attributes														Product_file_name	GC1SG1_20180805D08D_X0000_3BSG_AOTPC_0100.h5	H5T_C_S1	
16	Global_attributes														Product_level	Level-3	H5T_C_S1	
17	Global_attributes														Product_name	Level-3 temporal binned parameter	H5T_C_S1	
18	Global_attributes														Product_version	0100	H5T_C_S1	
19	Global_attributes														Satellite	Global Change Observation Mission - Climate (GCOM-C)	H5T_C_S1	
20	Global_attributes														Sensor	Second-generation Global Imager (SGLI)	H5T_C_S1	
21	Global_attributes														Algorithm_version	1.00	H5T_C_S1	
22	Global_attributes														Parameter_version	001.00	H5T_C_S1	
23	Global_attributes														Image_start_time	20180805 00:02:42.000	H5T_C_S1	
24	Global_attributes														Image_end_time	20180813 00:04:12.000	H5T_C_S1	
25	Image_data														Grid_interval	0.0833333	H5T_IEEE_F32LE	
26	Image_data														Grid_interval_unit	deg	H5T_C_S1	
27	Image_data														Image_projection	Non-map projected one dimensional array. Bin height is 1/[Grid_interval] deg. and bin width depends on its latitude (1/[Grid_interval]/cos(lat.) deg.). The area of each bin is equal. The bin is started from -180 deg. longitude to eastbound and from -90 deg. latitude (south) to 90 deg. (north).	H5T_C_S1	
28	Image_data														Number_of_bins	5940422	H5T_STD_I32LE	
29	Image_data														Lower_left_latitude	-90.0	H5T_IEEE_F32LE	
30	Image_data														Lower_left_longitude	-180.0	H5T_IEEE_F32LE	
31	Image_data														Lower_right_latitude	-90.0	H5T_IEEE_F32LE	
32	Image_data														Lower_right_longitude	180.0	H5T_IEEE_F32LE	
33	Image_data														Upper_left_latitude	90.0	H5T_IEEE_F32LE	
34	Image_data														Upper_left_longitude	-180.0	H5T_IEEE_F32LE	
35	Image_data														Upper_right_latitude	90.0	H5T_IEEE_F32LE	
36	Image_data														Upper_right_longitude	180.0	H5T_IEEE_F32LE	
37	Image_data	AROT_pol_land_AVE		H5T_STD_U16LE	5940422				gzip	4	5940422				Error_DN	65535	H5T_STD_U16LE	
38	Image_data	AROT_pol_land_AVE		H5T_STD_U16LE	5940422				gzip	4	5940422				Data_description	Average of AROT_pol_land parameter (temporal statistics)	H5T_C_S1	
39	Image_data	AROT_pol_land_AVE		H5T_STD_U16LE	5940422				gzip	4	5940422				Maximum_valid_DN	32767	H5T_STD_U16LE	
40	Image_data	AROT_pol_land_AVE		H5T_STD_U16LE	5940422				gzip	4	5940422				Minimum_valid_DN	0	H5T_STD_U16LE	
41	Image_data	AROT_pol_land_AVE		H5T_STD_U16LE	5940422				gzip	4	5940422				Offset	0.0	H5T_IEEE_F32LE	
42	Image_data	AROT_pol_land_AVE		H5T_STD_U16LE	5940422				gzip	4	5940422				Slope	0.0001	H5T_IEEE_F32LE	
43	Image_data	AROT_pol_land_AVE		H5T_STD_U16LE	5940422				gzip	4	5940422				Unit	NA	H5T_C_S1	
44	Image_data	AROT_pol_land_Date		H5T_STD_U8LE	5940422				gzip	4	5940422				Data_description	The dates of observation employed in the statistics	H5T_C_S1	
45	Image_data	AROT_pol_land_Date		H5T_STD_U8LE	5940422				gzip	4	5940422				Error_DN	255	H5T_STD_U8LE	
46	Image_data	AROT_pol_land_MAX		H5T_STD_U16LE	5940422				gzip	4	5940422				Error_DN	65535	H5T_STD_U16LE	
47	Image_data	AROT_pol_land_MAX		H5T_STD_U16LE	5940422				gzip	4	5940422				Data_description	Maximum of AROT_pol_land parameter (temporal statistics)	H5T_C_S1	
48	Image_data	AROT_pol_land_MAX		H5T_STD_U16LE	5940422				gzip	4	5940422				Maximum_valid_DN	32767	H5T_STD_U16LE	
49	Image_data	AROT_pol_land_MAX		H5T_STD_U16LE	5940422				gzip	4	5940422				Minimum_valid_DN	0	H5T_STD_U16LE	
50	Image_data	AROT_pol_land_MAX		H5T_STD_U16LE	5940422				gzip	4	5940422				Offset	0.0	H5T_IEEE_F32LE	
51	Image_data	AROT_pol_land_MAX		H5T_STD_U16LE	5940422				gzip	4	5940422				Slope	0.0001	H5T_IEEE_F32LE	
52	Image_data	AROT_pol_land_MAX		H5T_STD_U16LE	5940422				gzip	4	5940422				Unit	NA	H5T_C_S1	
53	Image_data	AROT_pol_land_MIN		H5T_STD_U16LE	5940422				gzip	4	5940422				Data_description	Minimum of AROT_pol_land parameter (temporal statistics)	H5T_C_S1	
54	Image_data	AROT_pol_land_MIN		H5T_STD_U16LE	5940422				gzip	4	5940422				Error_DN	65535	H5T_STD_U16LE	
55	Image_data	AROT_pol_land_MIN		H5T_STD_U16LE	5940422				gzip	4	5940422				Maximum_valid_DN	32767	H5T_STD_U16LE	
56	Image_data	AROT_pol_land_MIN		H5T_STD_U16LE	5940422				gzip	4	5940422				Minimum_valid_DN	0	H5T_STD_U16LE	
57	Image_data	AROT_pol_land_MIN		H5T_STD_U16LE	5940422				gzip	4	5940422				Offset	0.0	H5T_IEEE_F32LE	
58	Image_data	AROT_pol_land_MIN		H5T_STD_U16LE	5940422				gzip	4	5940422				Slope	0.0001	H5T_IEEE_F32LE	
59	Image_data	AROT_pol_land_MIN		H5T_STD_U16LE	5940422				gzip	4	5940422				Unit	NA	H5T_C_S1	
60	Image_data	AROT_pol_land_Ninput		H5T_STD_U16LE	5940422				gzip	4	5940422				Data_description	The number of input data	H5T_C_S1	
61	Image_data	AROT_pol_land_Ninput		H5T_STD_U16LE	5940422				gzip	4	5940422				Error_DN	65535	H5T_STD_U16LE	
62	Image_data	AROT_pol_land_Ninput		H5T_STD_U16LE	5940422				gzip	4	5940422				Maximum_valid_DN	8	H5T_STD_U16LE	
63	Image_data	AROT_pol_land_Ninput		H5T_STD_U16LE	5940422				gzip	4	5940422				Minimum_valid_DN	0	H5T_STD_U16LE	
64	Image_data	AROT_pol_land_Ninput		H5T_STD_U16LE	5940422				gzip	4	5940422				Offset	0.0	H5T_IEEE_F32LE	
65	Image_data	AROT_pol_land_Ninput		H5T_STD_U16LE	5940422				gzip	4	5940422				Slope	1.0	H5T_IEEE_F32LE	
66	Image_data	AROT_pol_land_Ninput		H5T_STD_U16LE	5940422				gzip	4	5940422				Unit	NA	H5T_C_S1	
67	Image_data	AROT_pol_land_Nused		H5T_STD_U16LE	5940422				gzip	4	5940422				Data_description	The number of data used in the statistics	H5T_C_S1	
68	Image_data	AROT_pol_land_Nused		H5T_STD_U16LE	5940422				gzip	4	5940422				Error_DN	65535	H5T_STD_U16LE	
69	Image_data	AROT_pol_land_Nused		H5T_STD_U16LE	5940422				gzip	4	5940422				Maximum_valid_DN	8	H5T_STD_U16LE	
70	Image_data	AROT_pol_land_Nused		H5T_STD_U16LE	5940422				gzip	4	5940422				Minimum_valid_DN	0	H5T_STD_U16LE	
71	Image_data	AROT_pol_land_Nused		H5T_STD_U16LE	5940422				gzip	4	5940422				Offset	0.0	H5T_IEEE_F32LE	
72	Image_data	AROT_pol_land_Nused		H5T_STD_U16LE	5940422				gzip	4	5940422				Slope	1.0	H5T_IEEE_F32LE	
73	Image_data	AROT_pol_land_Nused		H5T_STD_U16LE	5940422				gzip	4	5940422				Unit	NA	H5T_C_S1	
74	Image_data	AROT_pol_land_QA_flag		H5T_STD_U8LE	5940422				gzip	4	5940422				Error_DN	255	H5T_STD_U8LE	
75	Image_data	AROT_pol_land_QA_flag		H5T_STD_U8LE	5940422				gzip	4	5940422				Data_description	QA information flag ([bit field 1-0]: water(land frac.=0%)=00, mostly water(0<land frac.<50%)=01, mostly coastal(50<land frac.<100%)=10, land(land frac=100%)=11. If no input data available, all bit fields are set to 1 (i.e., flag value = 255). If pixel value in l2 data is Error_DN, flag value = 254)	H5T_C_S1	
76	Image_data	AROT_pol_land_RMS		H5T_STD_U16LE	5940422				gzip	4	5940422				Data_description	Root Mean Square of AROT_pol_land parameter (temporal statistics)	H5T_C_S1	
77	Image_data	AROT_pol_land_RMS		H5T_STD_U16LE	5940422				gzip	4	5940422				Error_DN	65535	H5T_STD_U16LE	
78	Image_data	AROT_pol_land_RMS		H5T_STD_U16LE	5940422				gzip	4	5940422				Maximum_valid_DN	32767	H5T_STD_U16LE	
79	Image_data	AROT_pol_land_RMS		H5T_STD_U16LE	5940422				gzip	4	5940422				Minimum_valid_DN	0	H5T_STD_U16LE	
80	Image_data	AROT_pol_land_RMS		H5T_STD_U16LE	5940422				gzip	4	5940422				Offset	0.0	H5T_IEEE_F32LE	
81	Image_data	AROT_pol_land_RMS		H5T_STD_U16LE	5940422				gzip	4	5940422				Slope	0.0001	H5T_IEEE_F32LE	
82	Image_data	AROT_pol_land_RMS		H5T_STD_U16LE	5940422				gzip	4	5940422				Unit	NA	H5T_C_S1	
83	Processing_attributes														Contact_point	JAXA/Earth Observation Research Center (EORC)	H5T_C_S1	
84	Processing_attributes														Processing_UT	20180813 17:50:07	H5T_C_S1	
85	Processing_attributes														Processing_organization	JAXA/GCOM-C science project	H5T_C_S1	
86	Processing_attributes														Processing_result	Good	H5T_C_S1	
87	Processing_attributes														Input_files		H5T_C_S1	
88	Processing_attributes														Input File Name 001	GC1SG1_20180805D01D_X0000_3BSG_AOTPC_0100.h5	H5T_C_S1	
89	Processing_attributes														Input File Name 002	GC1SG1_20180806D01D_X0000_3BSG_AOTPC_0100.h5	H5T_C_S1	
90	Processing_attributes														Input File Name 003	GC1SG1_20180807D01D_X0000_3BSG_AOTPC_0100.h5	H5T_C_S1	
91	Processing_attributes														Input File Name 004	GC1SG1_20180808D01D_X0000_3BSG_AOTPC_0100.h5	H5T_C_S1	
92	Processing_attributes														Input File Name 005	GC1SG1_20180809D01D_X0000_3BSG_AOTPC_0100.h5	H5T_C_S1	
93	Processing_attributes														Input File Name 006	GC1SG1_20180810D01D_X0000_3BSG_AOTPC_0100.h5	H5T_C_S1	
94	Processing_attributes														Input File Name 007	GC1SG1_20180811D01D_X0000_3BSG_AOTPC_0100.h5	H5T_C_S1	
95	Processing_attributes														Input File Name 008	GC1SG1_20180812D01D_X0000_3BSG_AOTPC_0100.h5	H5T_C_S1	

No.	Group	Dataset	Dataset Description	Type	1Dim	2Dim	3Dim	4Dim	Compress	Compress Lv.	Chunk1Dim	Chunk2Dim	Chunk3Dim	Chunk4Dim	Attribute	Attribute Value	Attribute type	Attribute Note
1	Geometry_data														Grid_interval	0.0833333	H5T_IEEE_F32LE	
2	Geometry_data														Grid_interval_unit	deg	H5T_C_S1	
3	Geometry_data														Image_projection	Non-map projected one dimensional array. Bin height is 1/[Grid_interval] deg. and bin width depends on its latitude (1/[Grid_interval]/cos(lat.) deg.). The area of each bin is equal. The bin is started from -180 deg. longitude to eastbound and from -90 deg. latitude (south) to 90 deg. (north).	H5T_C_S1	
4	Geometry_data														Number_of_bins	5940422	H5T_STD_I32LE	
5	Geometry_data														Lower_left_latitude	-90.0	H5T_IEEE_F32LE	
6	Geometry_data														Lower_left_longitude	-180.0	H5T_IEEE_F32LE	
7	Geometry_data														Lower_right_latitude	-90.0	H5T_IEEE_F32LE	
8	Geometry_data														Lower_right_longitude	180.0	H5T_IEEE_F32LE	
9	Geometry_data														Upper_left_latitude	90.0	H5T_IEEE_F32LE	
10	Geometry_data														Upper_left_longitude	-180.0	H5T_IEEE_F32LE	
11	Geometry_data														Upper_right_latitude	90.0	H5T_IEEE_F32LE	
12	Geometry_data														Upper_right_longitude	180.0	H5T_IEEE_F32LE	
13	Global_attributes														Algorithm_depelopper	Japan Aerospace Exploration Agency (JAXA)	H5T_C_S1	
14	Global_attributes														Dataset_description	Level-3 daily temporal binning file of ARSSA_pol_land	H5T_C_S1	
15	Global_attributes														Product_file_name	GC1SG1_20180805D08D_X0000_3BSG_ASSAC_0100.h5	H5T_C_S1	
16	Global_attributes														Product_level	Level-3	H5T_C_S1	
17	Global_attributes														Product_name	Level-3 temporal binned parameter	H5T_C_S1	
18	Global_attributes														Product_version	0100	H5T_C_S1	
19	Global_attributes														Satellite	Global Change Observation Mission - Climate (GCOM-C)	H5T_C_S1	
20	Global_attributes														Sensor	Second-generation Global Imager (SGLI)	H5T_C_S1	
21	Global_attributes														Algorithm_version	1.00	H5T_C_S1	
22	Global_attributes														Parameter_version	001.00	H5T_C_S1	
23	Global_attributes														Image_start_time	20180805 00:02:42.000	H5T_C_S1	
24	Global_attributes														Image_end_time	20180813 00:04:12.000	H5T_C_S1	
25	Image_data														Grid_interval	0.0833333	H5T_IEEE_F32LE	
26	Image_data														Grid_interval_unit	deg	H5T_C_S1	
27	Image_data														Image_projection	Non-map projected one dimensional array. Bin height is 1/[Grid_interval] deg. and bin width depends on its latitude (1/[Grid_interval]/cos(lat.) deg.). The area of each bin is equal. The bin is started from -180 deg. longitude to eastbound and from -90 deg. latitude (south) to 90 deg. (north).	H5T_C_S1	
28	Image_data														Number_of_bins	5940422	H5T_STD_I32LE	
29	Image_data														Lower_left_latitude	-90.0	H5T_IEEE_F32LE	
30	Image_data														Lower_left_longitude	-180.0	H5T_IEEE_F32LE	
31	Image_data														Lower_right_latitude	-90.0	H5T_IEEE_F32LE	
32	Image_data														Lower_right_longitude	180.0	H5T_IEEE_F32LE	
33	Image_data														Upper_left_latitude	90.0	H5T_IEEE_F32LE	
34	Image_data														Upper_left_longitude	-180.0	H5T_IEEE_F32LE	
35	Image_data														Upper_right_latitude	90.0	H5T_IEEE_F32LE	
36	Image_data														Upper_right_longitude	180.0	H5T_IEEE_F32LE	
37	Image_data	ARSSA_pol_land_AVE		H5T_STD_U16LE	5940422				gzip	4	5940422				Error_DN	65535	H5T_STD_U16LE	
38	Image_data	ARSSA_pol_land_AVE		H5T_STD_U16LE	5940422				gzip	4	5940422				Data_description	Average of ARSSA_pol_land parameter (temporal statistics)	H5T_C_S1	
39	Image_data	ARSSA_pol_land_AVE		H5T_STD_U16LE	5940422				gzip	4	5940422				Maximum_valid_DN	32767	H5T_STD_U16LE	
40	Image_data	ARSSA_pol_land_AVE		H5T_STD_U16LE	5940422				gzip	4	5940422				Minimum_valid_DN	0	H5T_STD_U16LE	
41	Image_data	ARSSA_pol_land_AVE		H5T_STD_U16LE	5940422				gzip	4	5940422				Offset	0.0	H5T_IEEE_F32LE	
42	Image_data	ARSSA_pol_land_AVE		H5T_STD_U16LE	5940422				gzip	4	5940422				Slope	0.0001	H5T_IEEE_F32LE	
43	Image_data	ARSSA_pol_land_AVE		H5T_STD_U16LE	5940422				gzip	4	5940422				Unit	NA	H5T_C_S1	
44	Image_data	ARSSA_pol_land_Date		H5T_STD_U8LE	5940422				gzip	4	5940422				Data_description	The dates of observation employed in the statistics	H5T_C_S1	
45	Image_data	ARSSA_pol_land_Date		H5T_STD_U8LE	5940422				gzip	4	5940422				Error_DN	255	H5T_STD_U8LE	
46	Image_data	ARSSA_pol_land_MAX		H5T_STD_U16LE	5940422				gzip	4	5940422				Error_DN	65535	H5T_STD_U16LE	
47	Image_data	ARSSA_pol_land_MAX		H5T_STD_U16LE	5940422				gzip	4	5940422				Data_description	Maximum of ARSSA_pol_land parameter (temporal statistics)	H5T_C_S1	
48	Image_data	ARSSA_pol_land_MAX		H5T_STD_U16LE	5940422				gzip	4	5940422				Maximum_valid_DN	32767	H5T_STD_U16LE	
49	Image_data	ARSSA_pol_land_MAX		H5T_STD_U16LE	5940422				gzip	4	5940422				Minimum_valid_DN	0	H5T_STD_U16LE	
50	Image_data	ARSSA_pol_land_MAX		H5T_STD_U16LE	5940422				gzip	4	5940422				Offset	0.0	H5T_IEEE_F32LE	
51	Image_data	ARSSA_pol_land_MAX		H5T_STD_U16LE	5940422				gzip	4	5940422				Slope	0.0001	H5T_IEEE_F32LE	
52	Image_data	ARSSA_pol_land_MAX		H5T_STD_U16LE	5940422				gzip	4	5940422				Unit	NA	H5T_C_S1	
53	Image_data	ARSSA_pol_land_MIN		H5T_STD_U16LE	5940422				gzip	4	5940422				Data_description	Minimum of ARSSA_pol_land parameter (temporal statistics)	H5T_C_S1	
54	Image_data	ARSSA_pol_land_MIN		H5T_STD_U16LE	5940422				gzip	4	5940422				Error_DN	65535	H5T_STD_U16LE	
55	Image_data	ARSSA_pol_land_MIN		H5T_STD_U16LE	5940422				gzip	4	5940422				Maximum_valid_DN	32767	H5T_STD_U16LE	
56	Image_data	ARSSA_pol_land_MIN		H5T_STD_U16LE	5940422				gzip	4	5940422				Minimum_valid_DN	0	H5T_STD_U16LE	
57	Image_data	ARSSA_pol_land_MIN		H5T_STD_U16LE	5940422				gzip	4	5940422				Offset	0.0	H5T_IEEE_F32LE	
58	Image_data	ARSSA_pol_land_MIN		H5T_STD_U16LE	5940422				gzip	4	5940422				Slope	0.0001	H5T_IEEE_F32LE	
59	Image_data	ARSSA_pol_land_MIN		H5T_STD_U16LE	5940422				gzip	4	5940422				Unit	NA	H5T_C_S1	
60	Image_data	ARSSA_pol_land_Ninput		H5T_STD_U16LE	5940422				gzip	4	5940422				Data_description	The number of input data	H5T_C_S1	
61	Image_data	ARSSA_pol_land_Ninput		H5T_STD_U16LE	5940422				gzip	4	5940422				Error_DN	65535	H5T_STD_U16LE	
62	Image_data	ARSSA_pol_land_Ninput		H5T_STD_U16LE	5940422				gzip	4	5940422				Maximum_valid_DN	8	H5T_STD_U16LE	
63	Image_data	ARSSA_pol_land_Ninput		H5T_STD_U16LE	5940422				gzip	4	5940422				Minimum_valid_DN	0	H5T_STD_U16LE	
64	Image_data	ARSSA_pol_land_Ninput		H5T_STD_U16LE	5940422				gzip	4	5940422				Offset	0.0	H5T_IEEE_F32LE	
65	Image_data	ARSSA_pol_land_Ninput		H5T_STD_U16LE	5940422				gzip	4	5940422				Slope	1.0	H5T_IEEE_F32LE	
66	Image_data	ARSSA_pol_land_Ninput		H5T_STD_U16LE	5940422				gzip	4	5940422				Unit	NA	H5T_C_S1	
67	Image_data	ARSSA_pol_land_Nused		H5T_STD_U16LE	5940422				gzip	4	5940422				Data_description	The number of data used in the statistics	H5T_C_S1	
68	Image_data	ARSSA_pol_land_Nused		H5T_STD_U16LE	5940422				gzip	4	5940422				Error_DN	65535	H5T_STD_U16LE	
69	Image_data	ARSSA_pol_land_Nused		H5T_STD_U16LE	5940422				gzip	4	5940422				Maximum_valid_DN	8	H5T_STD_U16LE	
70	Image_data	ARSSA_pol_land_Nused		H5T_STD_U16LE	5940422				gzip	4	5940422				Minimum_valid_DN	0	H5T_STD_U16LE	
71	Image_data	ARSSA_pol_land_Nused		H5T_STD_U16LE	5940422				gzip	4	5940422				Offset	0.0	H5T_IEEE_F32LE	
72	Image_data	ARSSA_pol_land_Nused		H5T_STD_U16LE	5940422				gzip	4	5940422				Slope	1.0	H5T_IEEE_F32LE	
73	Image_data	ARSSA_pol_land_Nused		H5T_STD_U16LE	5940422				gzip	4	5940422				Unit	NA	H5T_C_S1	
74	Image_data	ARSSA_pol_land_QA_flag		H5T_STD_U8LE	5940422				gzip	4	5940422				Error_DN	255	H5T_STD_U8LE	
75	Image_data	ARSSA_pol_land_QA_flag		H5T_STD_U8LE	5940422				gzip	4	5940422				Data_description	QA information flag ([bit field 1-0]: water(land frac.=0%)=00, mostly water(0<land frac.<50%)=01, mostly coastal(50<land frac.<100%)=10, land(land frac=100%)=11. If no input data available, all bit fields are set to 1 (i.e., flag value = 255). If pixel value in L2 data is Error_DN, flag value = 254)	H5T_C_S1	
76	Image_data	ARSSA_pol_land_RMS		H5T_STD_U16LE	5940422				gzip	4	5940422				Data_description	Root Mean Square of ARSSA_pol_land parameter (temporal statistics)	H5T_C_S1	
77	Image_data	ARSSA_pol_land_RMS		H5T_STD_U16LE	5940422				gzip	4	5940422				Error_DN	65535	H5T_STD_U16LE	
78	Image_data	ARSSA_pol_land_RMS		H5T_STD_U16LE	5940422				gzip	4	5940422				Maximum_valid_DN	32767	H5T_STD_U16LE	
79	Image_data	ARSSA_pol_land_RMS		H5T_STD_U16LE	5940422				gzip	4	5940422				Minimum_valid_DN	0	H5T_STD_U16LE	
80	Image_data	ARSSA_pol_land_RMS		H5T_STD_U16LE	5940422				gzip	4	5940422				Offset	0.0	H5T_IEEE_F32LE	
81	Image_data	ARSSA_pol_land_RMS		H5T_STD_U16LE	5940422				gzip	4	5940422				Slope	0.0001	H5T_IEEE_F32LE	
82	Image_data	ARSSA_pol_land_RMS		H5T_STD_U16LE	5940422				gzip	4	5940422				Unit	NA	H5T_C_S1	
83	Processing_attributes														Contact_point	JAXA/Earth Observation Research Center (EORC)	H5T_C_S1	
84	Processing_attributes														Processing_UT	20180813 17:50:09	H5T_C_S1	
85	Processing_attributes														Processing_organization	JAXA/GCOM-C science project	H5T_C_S1	
86	Processing_attributes														Processing_result	Good	H5T_C_S1	
87	Processing_attributes														Input_files		H5T_C_S1	
88	Processing_attributes														Input File Name 001	GC1SG1_20180805D01D_X0000_3BSG_ASSAC_0100.h5	H5T_C_S1	
89	Processing_attributes														Input File Name 002	GC1SG1_20180806D01D_X0000_3BSG_ASSAC_0100.h5	H5T_C_S1	
90	Processing_attributes														Input File Name 003	GC1SG1_20180807D01D_X0000_3BSG_ASSAC_0100.h5	H5T_C_S1	
91	Processing_attributes														Input File Name 004	GC1SG1_20180808D01D_X0000_3BSG_ASSAC_0100.h5	H5T_C_S1	
92	Processing_attributes														Input File Name 005	GC1SG1_20180809D01D_X0000_3BSG_ASSAC_0100.h5	H5T_C_S1	
93	Processing_attributes														Input File Name 006	GC1SG1_20180810D01D_X0000_3BSG_ASSAC_0100.h5	H5T_C_S1	
94	Processing_attributes														Input File Name 007	GC1SG1_20180811D01D_X0000_3BSG_ASSAC_0100.h5	H5T_C_S1	
95	Processing_attributes														Input File Name 008	GC1SG1_20180812D01D_X0000_3BSG_ASSAC_0100.h5	H5T_C_S1	

No.	Group	Dataset	Dataset Description	Type	1Dim	2Dim	3Dim	4Dim	Compress	Compress Lv.	Chunk1Dim	Chunk2Dim	Chunk3Dim	Chunk4Dim	Attribute	Attribute Value	Attribute type	Attribute Note
1	Geometry_data														Grid_interval	0.0416667	H5T_IEEE_F32LE	
2	Geometry_data														Grid_interval_unit	deg	H5T_C_S1	
3	Geometry_data														Image_projection	Non-map projected one dimensional array. Bin height is 1/[Grid_interval] deg. and bin width depends on its latitude (1/[Grid_interval]/cos(lat.) deg.). The area of each bin is equal. The bin is started from -180 deg. longitude to eastbound and from -90 deg. latitude (south) to 90 deg. (north).	H5T_C_S1	
4	Geometry_data														Number_of_bins	23761676	H5T_STD_I32LE	
5	Geometry_data														Lower_left_latitude	-90.0	H5T_IEEE_F32LE	
6	Geometry_data														Lower_left_longitude	-180.0	H5T_IEEE_F32LE	
7	Geometry_data														Lower_right_latitude	-90.0	H5T_IEEE_F32LE	
8	Geometry_data														Lower_right_longitude	180.0	H5T_IEEE_F32LE	
9	Geometry_data														Upper_left_latitude	90.0	H5T_IEEE_F32LE	
10	Geometry_data														Upper_left_longitude	-180.0	H5T_IEEE_F32LE	
11	Geometry_data														Upper_right_latitude	90.0	H5T_IEEE_F32LE	
12	Geometry_data														Upper_right_longitude	180.0	H5T_IEEE_F32LE	
13	Global_attributes														Algorithm_depelopper	Japan Aerospace Exploration Agency (JAXA)	H5T_C_S1	
14	Global_attributes														Dataset_description	Level-3 daily temporal binning file of CDOM	H5T_C_S1	
15	Global_attributes														Product_file_name	GC1SG1_20180805D08D_X0000_3BSG_CDOMF_0100.h5	H5T_C_S1	
16	Global_attributes														Product_level	Level-3	H5T_C_S1	
17	Global_attributes														Product_name	Level-3 temporal binned parameter	H5T_C_S1	
18	Global_attributes														Product_version	0100	H5T_C_S1	
19	Global_attributes														Satellite	Global Change Observation Mission - Climate (GCOM-C)	H5T_C_S1	
20	Global_attributes														Sensor	Second-generation Global Imager (SGLI)	H5T_C_S1	
21	Global_attributes														Algorithm_version	1.00	H5T_C_S1	
22	Global_attributes														Parameter_version	001.00	H5T_C_S1	
23	Global_attributes														Image_start_time	20180805 00:02:42.426	H5T_C_S1	
24	Global_attributes														Image_end_time	20180813 00:04:11.983	H5T_C_S1	
25	Image_data														Grid_interval	0.0416667	H5T_IEEE_F32LE	
26	Image_data														Grid_interval_unit	deg	H5T_C_S1	
27	Image_data														Image_projection	Non-map projected one dimensional array. Bin height is 1/[Grid_interval] deg. and bin width depends on its latitude (1/[Grid_interval]/cos(lat.) deg.). The area of each bin is equal. The bin is started from -180 deg. longitude to eastbound and from -90 deg. latitude (south) to 90 deg. (north).	H5T_C_S1	
28	Image_data														Number_of_bins	23761676	H5T_STD_I32LE	
29	Image_data														Lower_left_latitude	-90.0	H5T_IEEE_F32LE	
30	Image_data														Lower_left_longitude	-180.0	H5T_IEEE_F32LE	
31	Image_data														Lower_right_latitude	-90.0	H5T_IEEE_F32LE	
32	Image_data														Lower_right_longitude	180.0	H5T_IEEE_F32LE	
33	Image_data														Upper_left_latitude	90.0	H5T_IEEE_F32LE	
34	Image_data														Upper_left_longitude	-180.0	H5T_IEEE_F32LE	
35	Image_data														Upper_right_latitude	90.0	H5T_IEEE_F32LE	
36	Image_data														Upper_right_longitude	180.0	H5T_IEEE_F32LE	
37	Image_data	CDOM_AVE		H5T_STD_U16LE	23761676				gzip	4	23761676				Error_DN	65535	H5T_STD_U16LE	
38	Image_data	CDOM_AVE		H5T_STD_U16LE	23761676				gzip	4	23761676				Data_description	Average of CDOM parameter (temporal statistics)	H5T_C_S1	
39	Image_data	CDOM_AVE		H5T_STD_U16LE	23761676				gzip	4	23761676				Maximum_valid_DN	65534	H5T_STD_U16LE	
40	Image_data	CDOM_AVE		H5T_STD_U16LE	23761676				gzip	4	23761676				Minimum_valid_DN	0	H5T_STD_U16LE	
41	Image_data	CDOM_AVE		H5T_STD_U16LE	23761676				gzip	4	23761676				Offset	0.0	H5T_IEEE_F32LE	
42	Image_data	CDOM_AVE		H5T_STD_U16LE	23761676				gzip	4	23761676				Slope	0.0001	H5T_IEEE_F32LE	
43	Image_data	CDOM_AVE		H5T_STD_U16LE	23761676				gzip	4	23761676				Unit	m^-1	H5T_C_S1	
44	Image_data	CDOM_Date		H5T_STD_U8LE	23761676				gzip	4	23761676				Data_description	The dates of observation employed in the statistics	H5T_C_S1	
45	Image_data	CDOM_Date		H5T_STD_U8LE	23761676				gzip	4	23761676				Error_DN	255	H5T_STD_U8LE	
46	Image_data	CDOM_MAX		H5T_STD_U16LE	23761676				gzip	4	23761676				Data_description	Maximum of CDOM parameter (temporal statistics)	H5T_C_S1	
47	Image_data	CDOM_MAX		H5T_STD_U16LE	23761676				gzip	4	23761676				Error_DN	65535	H5T_STD_U16LE	
48	Image_data	CDOM_MAX		H5T_STD_U16LE	23761676				gzip	4	23761676				Maximum_valid_DN	65534	H5T_STD_U16LE	
49	Image_data	CDOM_MAX		H5T_STD_U16LE	23761676				gzip	4	23761676				Minimum_valid_DN	0	H5T_STD_U16LE	
50	Image_data	CDOM_MAX		H5T_STD_U16LE	23761676				gzip	4	23761676				Offset	0.0	H5T_IEEE_F32LE	
51	Image_data	CDOM_MAX		H5T_STD_U16LE	23761676				gzip	4	23761676				Slope	0.0001	H5T_IEEE_F32LE	
52	Image_data	CDOM_MAX		H5T_STD_U16LE	23761676				gzip	4	23761676				Unit	m^-1	H5T_C_S1	
53	Image_data	CDOM_MIN		H5T_STD_U16LE	23761676				gzip	4	23761676				Data_description	Minimum of CDOM parameter (temporal statistics)	H5T_C_S1	
54	Image_data	CDOM_MIN		H5T_STD_U16LE	23761676				gzip	4	23761676				Error_DN	65535	H5T_STD_U16LE	
55	Image_data	CDOM_MIN		H5T_STD_U16LE	23761676				gzip	4	23761676				Maximum_valid_DN	65534	H5T_STD_U16LE	
56	Image_data	CDOM_MIN		H5T_STD_U16LE	23761676				gzip	4	23761676				Minimum_valid_DN	0	H5T_STD_U16LE	
57	Image_data	CDOM_MIN		H5T_STD_U16LE	23761676				gzip	4	23761676				Offset	0.0	H5T_IEEE_F32LE	
58	Image_data	CDOM_MIN		H5T_STD_U16LE	23761676				gzip	4	23761676				Slope	0.0001	H5T_IEEE_F32LE	
59	Image_data	CDOM_MIN		H5T_STD_U16LE	23761676				gzip	4	23761676				Unit	m^-1	H5T_C_S1	
60	Image_data	CDOM_Ninput		H5T_STD_U16LE	23761676				gzip	4	23761676				Data_description	The number of input data	H5T_C_S1	
61	Image_data	CDOM_Ninput		H5T_STD_U16LE	23761676				gzip	4	23761676				Error_DN	65535	H5T_STD_U16LE	
62	Image_data	CDOM_Ninput		H5T_STD_U16LE	23761676				gzip	4	23761676				Maximum_valid_DN	8	H5T_STD_U16LE	
63	Image_data	CDOM_Ninput		H5T_STD_U16LE	23761676				gzip	4	23761676				Minimum_valid_DN	0	H5T_STD_U16LE	
64	Image_data	CDOM_Ninput		H5T_STD_U16LE	23761676				gzip	4	23761676				Offset	0.0	H5T_IEEE_F32LE	
65	Image_data	CDOM_Ninput		H5T_STD_U16LE	23761676				gzip	4	23761676				Slope	1.0	H5T_IEEE_F32LE	
66	Image_data	CDOM_Ninput		H5T_STD_U16LE	23761676				gzip	4	23761676				Unit	NA	H5T_C_S1	
67	Image_data	CDOM_Nused		H5T_STD_U16LE	23761676				gzip	4	23761676				Data_description	The number of data used in the statistics	H5T_C_S1	
68	Image_data	CDOM_Nused		H5T_STD_U16LE	23761676				gzip	4	23761676				Error_DN	65535	H5T_STD_U16LE	
69	Image_data	CDOM_Nused		H5T_STD_U16LE	23761676				gzip	4	23761676				Maximum_valid_DN	8	H5T_STD_U16LE	
70	Image_data	CDOM_Nused		H5T_STD_U16LE	23761676				gzip	4	23761676				Minimum_valid_DN	0	H5T_STD_U16LE	
71	Image_data	CDOM_Nused		H5T_STD_U16LE	23761676				gzip	4	23761676				Offset	0.0	H5T_IEEE_F32LE	
72	Image_data	CDOM_Nused		H5T_STD_U16LE	23761676				gzip	4	23761676				Slope	1.0	H5T_IEEE_F32LE	
73	Image_data	CDOM_Nused		H5T_STD_U16LE	23761676				gzip	4	23761676				Unit	NA	H5T_C_S1	
74	Image_data	CDOM_QA_flag		H5T_STD_U8LE	23761676				gzip	4	23761676				Data_description	QA information flag ([bit field 1-0]: water(land frac.=0%)=00, mostly water(0<land frac.<50%)=01, mostly coastal(50<land frac.<100%)=10, land(land frac=100%)=11. If no input data available, all bit fields are set to 1 (i.e., flag value = 255). If pixel value in l2 data is Error_DN, flag value = 254)	H5T_C_S1	
75	Image_data	CDOM_QA_flag		H5T_STD_U8LE	23761676				gzip	4	23761676				Error_DN	255	H5T_STD_U8LE	
76	Image_data	CDOM_RMS		H5T_STD_U16LE	23761676				gzip	4	23761676				Data_description	Root Mean Square of CDOM parameter (temporal statistics)	H5T_C_S1	
77	Image_data	CDOM_RMS		H5T_STD_U16LE	23761676				gzip	4	23761676				Error_DN	65535	H5T_STD_U16LE	
78	Image_data	CDOM_RMS		H5T_STD_U16LE	23761676				gzip	4	23761676				Maximum_valid_DN	65534	H5T_STD_U16LE	
79	Image_data	CDOM_RMS		H5T_STD_U16LE	23761676				gzip	4	23761676				Minimum_valid_DN	0	H5T_STD_U16LE	
80	Image_data	CDOM_RMS		H5T_STD_U16LE	23761676				gzip	4	23761676				Offset	0.0	H5T_IEEE_F32LE	
81	Image_data	CDOM_RMS		H5T_STD_U16LE	23761676				gzip	4	23761676				Slope	0.0001	H5T_IEEE_F32LE	
82	Image_data	CDOM_RMS		H5T_STD_U16LE	23761676				gzip	4	23761676				Unit	m^-1	H5T_C_S1	
83	Processing_attributes														Contact_point	JAXA/Earth Observation Research Center (EORC)	H5T_C_S1	
84	Processing_attributes														Processing_UT	20180814 02:45:19	H5T_C_S1	
85	Processing_attributes														Processing_organization	JAXA/GCOM-C science project	H5T_C_S1	
86	Processing_attributes														Processing_result	Good	H5T_C_S1	
87	Processing_attributes														Input_files		H5T_C_S1	
88	Processing_attributes														Input File Name 001	GC1SG1_20180805D01D_X0000_3BSG_CDOMF_0100.h5	H5T_C_S1	
89	Processing_attributes														Input File Name 002	GC1SG1_20180806D01D_X0000_3BSG_CDOMF_0100.h5	H5T_C_S1	
90	Processing_attributes														Input File Name 003	GC1SG1_20180807D01D_X0000_3BSG_CDOMF_0100.h5	H5T_C_S1	
91	Processing_attributes														Input File Name 004	GC1SG1_20180808D01D_X0000_3BSG_CDOMF_0100.h5	H5T_C_S1	
92	Processing_attributes														Input File Name 005	GC1SG1_20180809D01D_X0000_3BSG_CDOMF_0100.h5	H5T_C_S1	
93	Processing_attributes														Input File Name 006	GC1SG1_20180810D01D_X0000_3BSG_CDOMF_0100.h5	H5T_C_S1	
94	Processing_attributes														Input File Name 007	GC1SG1_20180811D01D_X0000_3BSG_CDOMF_0100.h5	H5T_C_S1	
95	Processing_attributes														Input File Name 008	GC1SG1_20180812D01D_X0000_3BSG_CDOMF_0100.h5	H5T_C_S1	

No.	Group	Dataset	Dataset Description	Type	1Dim	2Dim	3Dim	4Dim	Compress	Compress Lv.	Chunk1Dim	Chunk2Dim	Chunk3Dim	Chunk4Dim	Attribute	Attribute Value	Attribute type	Attribute Note
1	Geometry_data														Grid_interval	0.0833333	H5T_IEEE_F32LE	
2	Geometry_data														Grid_interval_unit	deg	H5T_C_S1	
3	Geometry_data														Image_projection	Non-map projected one dimensional array. Bin height is 1/[Grid_interval] deg. and bin width depends on its latitude (1/[Grid_interval]/cos(lat.) deg.). The area of each bin is equal. The bin is started from -180 deg. longitude to eastbound and from -90 deg. latitude (south) to 90 deg. (north).	H5T_C_S1	
4	Geometry_data														Number_of_bins	5940422	H5T_STD_I32LE	
5	Geometry_data														Lower_left_latitude	-90.0	H5T_IEEE_F32LE	
6	Geometry_data														Lower_left_longitude	-180.0	H5T_IEEE_F32LE	
7	Geometry_data														Lower_right_latitude	-90.0	H5T_IEEE_F32LE	
8	Geometry_data														Lower_right_longitude	180.0	H5T_IEEE_F32LE	
9	Geometry_data														Upper_left_latitude	90.0	H5T_IEEE_F32LE	
10	Geometry_data														Upper_left_longitude	-180.0	H5T_IEEE_F32LE	
11	Geometry_data														Upper_right_latitude	90.0	H5T_IEEE_F32LE	
12	Geometry_data														Upper_right_longitude	180.0	H5T_IEEE_F32LE	
13	Global_attributes														Algorithm_depelopper	Japan Aerospace Exploration Agency (JAXA)	H5T_C_S1	
14	Global_attributes														Dataset_description	Level-3 daily temporal binning file of CLER_W	H5T_C_S1	
15	Global_attributes														Product_file_name	GC1SG1_20180805D08D_X0000_3BSG_CERWC_0100.h5	H5T_C_S1	
16	Global_attributes														Product_level	Level-3	H5T_C_S1	
17	Global_attributes														Product_name	Level-3 temporal binned parameter	H5T_C_S1	
18	Global_attributes														Product_version	0100	H5T_C_S1	
19	Global_attributes														Satellite	Global Change Observation Mission - Climate (GCOM-C)	H5T_C_S1	
20	Global_attributes														Sensor	Second-generation Global Imager (SGLI)	H5T_C_S1	
21	Global_attributes														Algorithm_version	1.00	H5T_C_S1	
22	Global_attributes														Parameter_version	001.00	H5T_C_S1	
23	Global_attributes														Image_start_time	20180806 00:00:00.000	H5T_C_S1	
24	Global_attributes														Image_end_time	20180813 00:01:26.400	H5T_C_S1	
25	Image_data														Grid_interval	0.0833333	H5T_IEEE_F32LE	
26	Image_data														Grid_interval_unit	deg	H5T_C_S1	
27	Image_data														Image_projection	Non-map projected one dimensional array. Bin height is 1/[Grid_interval] deg. and bin width depends on its latitude (1/[Grid_interval]/cos(lat.) deg.). The area of each bin is equal. The bin is started from -180 deg. longitude to eastbound and from -90 deg. latitude (south) to 90 deg. (north).	H5T_C_S1	
28	Image_data														Number_of_bins	5940422	H5T_STD_I32LE	
29	Image_data														Lower_left_latitude	-90.0	H5T_IEEE_F32LE	
30	Image_data														Lower_left_longitude	-180.0	H5T_IEEE_F32LE	
31	Image_data														Lower_right_latitude	-90.0	H5T_IEEE_F32LE	
32	Image_data														Lower_right_longitude	180.0	H5T_IEEE_F32LE	
33	Image_data														Upper_left_latitude	90.0	H5T_IEEE_F32LE	
34	Image_data														Upper_left_longitude	-180.0	H5T_IEEE_F32LE	
35	Image_data														Upper_right_latitude	90.0	H5T_IEEE_F32LE	
36	Image_data														Upper_right_longitude	180.0	H5T_IEEE_F32LE	
37	Image_data	CLER_W_AVE		H5T_STD_U16LE	5940422				gzip	4	5940422				Error_DN	65535	H5T_STD_U16LE	
38	Image_data	CLER_W_AVE		H5T_STD_U16LE	5940422				gzip	4	5940422				Data_description	Average of CLER_W parameter (temporal statistics)	H5T_C_S1	
39	Image_data	CLER_W_AVE		H5T_STD_U16LE	5940422				gzip	4	5940422				Maximum_valid_DN	6200	H5T_STD_U16LE	
40	Image_data	CLER_W_AVE		H5T_STD_U16LE	5940422				gzip	4	5940422				Minimum_valid_DN	0	H5T_STD_U16LE	
41	Image_data	CLER_W_AVE		H5T_STD_U16LE	5940422				gzip	4	5940422				Offset	0.0	H5T_IEEE_F32LE	
42	Image_data	CLER_W_AVE		H5T_STD_U16LE	5940422				gzip	4	5940422				Slope	0.01	H5T_IEEE_F32LE	
43	Image_data	CLER_W_AVE		H5T_STD_U16LE	5940422				gzip	4	5940422				Unit	micro meter	H5T_C_S1	
44	Image_data	CLER_W_Date		H5T_STD_U8LE	5940422				gzip	4	5940422				Data_description	The dates of observation employed in the statistics	H5T_C_S1	
45	Image_data	CLER_W_Date		H5T_STD_U8LE	5940422				gzip	4	5940422				Error_DN	255	H5T_STD_U8LE	
46	Image_data	CLER_W_MAX		H5T_STD_U16LE	5940422				gzip	4	5940422				Data_description	Maximum of CLER_W parameter (temporal statistics)	H5T_C_S1	
47	Image_data	CLER_W_MAX		H5T_STD_U16LE	5940422				gzip	4	5940422				Error_DN	65535	H5T_STD_U16LE	
48	Image_data	CLER_W_MAX		H5T_STD_U16LE	5940422				gzip	4	5940422				Maximum_valid_DN	6200	H5T_STD_U16LE	
49	Image_data	CLER_W_MAX		H5T_STD_U16LE	5940422				gzip	4	5940422				Minimum_valid_DN	0	H5T_STD_U16LE	
50	Image_data	CLER_W_MAX		H5T_STD_U16LE	5940422				gzip	4	5940422				Offset	0.0	H5T_IEEE_F32LE	
51	Image_data	CLER_W_MAX		H5T_STD_U16LE	5940422				gzip	4	5940422				Slope	0.01	H5T_IEEE_F32LE	
52	Image_data	CLER_W_MAX		H5T_STD_U16LE	5940422				gzip	4	5940422				Unit	micro meter	H5T_C_S1	
53	Image_data	CLER_W_MIN		H5T_STD_U16LE	5940422				gzip	4	5940422				Data_description	Minimum of CLER_W parameter (temporal statistics)	H5T_C_S1	
54	Image_data	CLER_W_MIN		H5T_STD_U16LE	5940422				gzip	4	5940422				Error_DN	65535	H5T_STD_U16LE	
55	Image_data	CLER_W_MIN		H5T_STD_U16LE	5940422				gzip	4	5940422				Maximum_valid_DN	6200	H5T_STD_U16LE	
56	Image_data	CLER_W_MIN		H5T_STD_U16LE	5940422				gzip	4	5940422				Minimum_valid_DN	0	H5T_STD_U16LE	
57	Image_data	CLER_W_MIN		H5T_STD_U16LE	5940422				gzip	4	5940422				Offset	0.0	H5T_IEEE_F32LE	
58	Image_data	CLER_W_MIN		H5T_STD_U16LE	5940422				gzip	4	5940422				Slope	0.01	H5T_IEEE_F32LE	
59	Image_data	CLER_W_MIN		H5T_STD_U16LE	5940422				gzip	4	5940422				Unit	micro meter	H5T_C_S1	
60	Image_data	CLER_W_Ninput		H5T_STD_U16LE	5940422				gzip	4	5940422				Data_description	The number of input data	H5T_C_S1	
61	Image_data	CLER_W_Ninput		H5T_STD_U16LE	5940422				gzip	4	5940422				Error_DN	65535	H5T_STD_U16LE	
62	Image_data	CLER_W_Ninput		H5T_STD_U16LE	5940422				gzip	4	5940422				Maximum_valid_DN	7	H5T_STD_U16LE	
63	Image_data	CLER_W_Ninput		H5T_STD_U16LE	5940422				gzip	4	5940422				Minimum_valid_DN	0	H5T_STD_U16LE	
64	Image_data	CLER_W_Ninput		H5T_STD_U16LE	5940422				gzip	4	5940422				Offset	0.0	H5T_IEEE_F32LE	
65	Image_data	CLER_W_Ninput		H5T_STD_U16LE	5940422				gzip	4	5940422				Slope	1.0	H5T_IEEE_F32LE	
66	Image_data	CLER_W_Ninput		H5T_STD_U16LE	5940422				gzip	4	5940422				Unit	NA	H5T_C_S1	
67	Image_data	CLER_W_Nused		H5T_STD_U16LE	5940422				gzip	4	5940422				Data_description	The number of data used in the statistics	H5T_C_S1	
68	Image_data	CLER_W_Nused		H5T_STD_U16LE	5940422				gzip	4	5940422				Error_DN	65535	H5T_STD_U16LE	
69	Image_data	CLER_W_Nused		H5T_STD_U16LE	5940422				gzip	4	5940422				Maximum_valid_DN	7	H5T_STD_U16LE	
70	Image_data	CLER_W_Nused		H5T_STD_U16LE	5940422				gzip	4	5940422				Minimum_valid_DN	0	H5T_STD_U16LE	
71	Image_data	CLER_W_Nused		H5T_STD_U16LE	5940422				gzip	4	5940422				Offset	0.0	H5T_IEEE_F32LE	
72	Image_data	CLER_W_Nused		H5T_STD_U16LE	5940422				gzip	4	5940422				Slope	1.0	H5T_IEEE_F32LE	
73	Image_data	CLER_W_Nused		H5T_STD_U16LE	5940422				gzip	4	5940422				Unit	NA	H5T_C_S1	
74	Image_data	CLER_W_QA_flag		H5T_STD_U8LE	5940422				gzip	4	5940422				Data_description	QA information flag ([bit field 1-0]: water(land frac.=0%)=00, mostly water(0<land frac.<50%)=01, mostly coastal(50<land frac.<100%)=10, land(land frac=100%)=11. If no input data available, all bit fields are set to 1 (i.e., flag value = 255). If pixel value in l2 data is Error_DN, flag value = 254)	H5T_C_S1	
75	Image_data	CLER_W_QA_flag		H5T_STD_U8LE	5940422				gzip	4	5940422				Error_DN	255	H5T_STD_U8LE	
76	Image_data	CLER_W_RMS		H5T_STD_U16LE	5940422				gzip	4	5940422				Data_description	Root Mean Square of CLER_W parameter (temporal statistics)	H5T_C_S1	
77	Image_data	CLER_W_RMS		H5T_STD_U16LE	5940422				gzip	4	5940422				Error_DN	65535	H5T_STD_U16LE	
78	Image_data	CLER_W_RMS		H5T_STD_U16LE	5940422				gzip	4	5940422				Maximum_valid_DN	6200	H5T_STD_U16LE	
79	Image_data	CLER_W_RMS		H5T_STD_U16LE	5940422				gzip	4	5940422				Minimum_valid_DN	0	H5T_STD_U16LE	
80	Image_data	CLER_W_RMS		H5T_STD_U16LE	5940422				gzip	4	5940422				Offset	0.0	H5T_IEEE_F32LE	
81	Image_data	CLER_W_RMS		H5T_STD_U16LE	5940422				gzip	4	5940422				Slope	0.01	H5T_IEEE_F32LE	
82	Image_data	CLER_W_RMS		H5T_STD_U16LE	5940422				gzip	4	5940422				Unit	micro meter	H5T_C_S1	
83	Processing_attributes														Contact_point	JAXA/Earth Observation Research Center (EORC)	H5T_C_S1	
84	Processing_attributes														Processing_UT	20180813 18:26:41	H5T_C_S1	
85	Processing_attributes														Processing_organization	JAXA/GCOM-C science project	H5T_C_S1	
86	Processing_attributes														Processing_result	Good	H5T_C_S1	
87	Processing_attributes														Input_files		H5T_C_S1	
88	Processing_attributes														Input File Name 001	GC1SG1_20180806D01D_X0000_3BSG_CERWC_0100.h5	H5T_C_S1	
89	Processing_attributes														Input File Name 002	GC1SG1_20180807D01D_X0000_3BSG_CERWC_0100.h5	H5T_C_S1	
90	Processing_attributes														Input File Name 003	GC1SG1_20180808D01D_X0000_3BSG_CERWC_0100.h5	H5T_C_S1	
91	Processing_attributes														Input File Name 004	GC1SG1_20180809D01D_X0000_3BSG_CERWC_0100.h5	H5T_C_S1	
92	Processing_attributes														Input File Name 005	GC1SG1_20180810D01D_X0000_3BSG_CERWC_0100.h5	H5T_C_S1	
93	Processing_attributes														Input File Name 006	GC1SG1_20180811D01D_X0000_3BSG_CERWC_0100.h5	H5T_C_S1	
94	Processing_attributes														Input File Name 007	GC1SG1_20180812D01D_X0000_3BSG_CERWC_0100.h5	H5T_C_S1	

No.	Group	Dataset	Dataset Description	Type	1Dim	2Dim	3Dim	4Dim	Compress	Compress Lv.	Chunk1Dim	Chunk2Dim	Chunk3Dim	Chunk4Dim	Attribute	Attribute Value	Attribute type	Attribute Note
1	Geometry_data														Grid_interval	0.0833333	H5T_IEEE_F32LE	
2	Geometry_data														Grid_interval_unit	deg	H5T_C_S1	
3	Geometry_data														Image_projection	Non-map projected one dimensional array. Bin height is 1/[Grid_interval] deg. and bin width depends on its latitude (1/[Grid_interval]/cos(lat.) deg.). The area of each bin is equal. The bin is started from -180 deg. longitude to eastbound and from -90 deg. latitude (south) to 90 deg. (north).	H5T_C_S1	
4	Geometry_data														Number_of_bins	5940422	H5T_STD_I32LE	
5	Geometry_data														Lower_left_latitude	-90.0	H5T_IEEE_F32LE	
6	Geometry_data														Lower_left_longitude	-180.0	H5T_IEEE_F32LE	
7	Geometry_data														Lower_right_latitude	-90.0	H5T_IEEE_F32LE	
8	Geometry_data														Lower_right_longitude	180.0	H5T_IEEE_F32LE	
9	Geometry_data														Upper_left_latitude	90.0	H5T_IEEE_F32LE	
10	Geometry_data														Upper_left_longitude	-180.0	H5T_IEEE_F32LE	
11	Geometry_data														Upper_right_latitude	90.0	H5T_IEEE_F32LE	
12	Geometry_data														Upper_right_longitude	180.0	H5T_IEEE_F32LE	
13	Global_attributes														Algorithm_depelopper	Japan Aerospace Exploration Agency (JAXA)	H5T_C_S1	
14	Global_attributes														Dataset_description	Level-3 daily temporal binning file of CLTYPE	H5T_C_S1	
15	Global_attributes														Product_file_name	GC1SG1_20180805D08D_X0000_3BSG_CFR1C_0100.h5	H5T_C_S1	
16	Global_attributes														Product_level	Level-3	H5T_C_S1	
17	Global_attributes														Product_name	Level-3 temporal binned parameter	H5T_C_S1	
18	Global_attributes														Product_version	0100	H5T_C_S1	
19	Global_attributes														Satellite	Global Change Observation Mission - Climate (GCOM-C)	H5T_C_S1	
20	Global_attributes														Sensor	Second-generation Global Imager (SGLI)	H5T_C_S1	
21	Global_attributes														Algorithm_version	1.00	H5T_C_S1	
22	Global_attributes														Parameter_version	001.00	H5T_C_S1	
23	Global_attributes														Image_start_time	20180806 00:00:00.000	H5T_C_S1	
24	Global_attributes														Image_end_time	20180813 00:01:26.400	H5T_C_S1	
25	Image_data														Grid_interval	0.0833333	H5T_IEEE_F32LE	
26	Image_data														Grid_interval_unit	deg	H5T_C_S1	
27	Image_data														Image_projection	Non-map projected one dimensional array. Bin height is 1/[Grid_interval] deg. and bin width depends on its latitude (1/[Grid_interval]/cos(lat.) deg.). The area of each bin is equal. The bin is started from -180 deg. longitude to eastbound and from -90 deg. latitude (south) to 90 deg. (north).	H5T_C_S1	
28	Image_data														Number_of_bins	5940422	H5T_STD_I32LE	
29	Image_data														Lower_left_latitude	-90.0	H5T_IEEE_F32LE	
30	Image_data														Lower_left_longitude	-180.0	H5T_IEEE_F32LE	
31	Image_data														Lower_right_latitude	-90.0	H5T_IEEE_F32LE	
32	Image_data														Lower_right_longitude	180.0	H5T_IEEE_F32LE	
33	Image_data														Upper_left_latitude	90.0	H5T_IEEE_F32LE	
34	Image_data														Upper_left_longitude	-180.0	H5T_IEEE_F32LE	
35	Image_data														Upper_right_latitude	90.0	H5T_IEEE_F32LE	
36	Image_data														Upper_right_longitude	180.0	H5T_IEEE_F32LE	
37	Image_data	CLTYPE_Date		H5T_STD_U8LE	5940422				gzip	4	5940422				Data_description	The dates of observation employed in the statistics	H5T_C_S1	
38	Image_data	CLTYPE_Date		H5T_STD_U8LE	5940422				gzip	4	5940422				Error_DN	255	H5T_STD_U8LE	
39	Image_data	CLTYPE_Ncfr1		H5T_STD_U16LE	5940422				gzip	4	5940422				Error_DN	65535	H5T_STD_U16LE	
40	Image_data	CLTYPE_Ncfr1		H5T_STD_U16LE	5940422				gzip	4	5940422				Data_description	Number of cloud pixels identified as ISCCP Class-1 (1:Cirrus, 2:Cirro-stratus, 3:Deep convection, 4:Alto-cumulus, 5:Alto-stratus, 6:Nimbo-stratus, 7:Cumulus, 8:Strato-cumulus, 9:Stratus) (temporal statistics)	H5T_C_S1	
41	Image_data	CLTYPE_Ncfr1		H5T_STD_U16LE	5940422				gzip	4	5940422				Maximum_valid_DN	65534	H5T_STD_U16LE	
42	Image_data	CLTYPE_Ncfr1		H5T_STD_U16LE	5940422				gzip	4	5940422				Minimum_valid_DN	0	H5T_STD_U16LE	
43	Image_data	CLTYPE_Ncfr1		H5T_STD_U16LE	5940422				gzip	4	5940422				Offset	0.0	H5T_IEEE_F32LE	
44	Image_data	CLTYPE_Ncfr1		H5T_STD_U16LE	5940422				gzip	4	5940422				Slope	1.0	H5T_IEEE_F32LE	
45	Image_data	CLTYPE_Ncfr1		H5T_STD_U16LE	5940422				gzip	4	5940422				Unit	NA	H5T_C_S1	
46	Image_data	CLTYPE_Ninput		H5T_STD_U16LE	5940422				gzip	4	5940422				Data_description	The number of input data	H5T_C_S1	
47	Image_data	CLTYPE_Ninput		H5T_STD_U16LE	5940422				gzip	4	5940422				Error_DN	65535	H5T_STD_U16LE	
48	Image_data	CLTYPE_Ninput		H5T_STD_U16LE	5940422				gzip	4	5940422				Maximum_valid_DN	7	H5T_STD_U16LE	
49	Image_data	CLTYPE_Ninput		H5T_STD_U16LE	5940422				gzip	4	5940422				Minimum_valid_DN	0	H5T_STD_U16LE	
50	Image_data	CLTYPE_Ninput		H5T_STD_U16LE	5940422				gzip	4	5940422				Offset	0.0	H5T_IEEE_F32LE	
51	Image_data	CLTYPE_Ninput		H5T_STD_U16LE	5940422				gzip	4	5940422				Slope	1.0	H5T_IEEE_F32LE	
52	Image_data	CLTYPE_Ninput		H5T_STD_U16LE	5940422				gzip	4	5940422				Unit	NA	H5T_C_S1	
53	Image_data	CLTYPE_Nused		H5T_STD_U16LE	5940422				gzip	4	5940422				Data_description	The number of data used in the statistics	H5T_C_S1	
54	Image_data	CLTYPE_Nused		H5T_STD_U16LE	5940422				gzip	4	5940422				Error_DN	65535	H5T_STD_U16LE	
55	Image_data	CLTYPE_Nused		H5T_STD_U16LE	5940422				gzip	4	5940422				Maximum_valid_DN	7	H5T_STD_U16LE	
56	Image_data	CLTYPE_Nused		H5T_STD_U16LE	5940422				gzip	4	5940422				Minimum_valid_DN	0	H5T_STD_U16LE	
57	Image_data	CLTYPE_Nused		H5T_STD_U16LE	5940422				gzip	4	5940422				Offset	0.0	H5T_IEEE_F32LE	
58	Image_data	CLTYPE_Nused		H5T_STD_U16LE	5940422				gzip	4	5940422				Slope	1.0	H5T_IEEE_F32LE	
59	Image_data	CLTYPE_Nused		H5T_STD_U16LE	5940422				gzip	4	5940422				Unit	NA	H5T_C_S1	
60	Image_data	CLTYPE_QA_flag		H5T_STD_U8LE	5940422				gzip	4	5940422				Data_description	QA information flag ([bit field 1-0]: water(land frac.=0%)=00, mostly water(0<land frac.<50%)=01, mostly coastal(50<land frac.<100%)=10, land(land frac=100%)=11, [bit field 3-2]: day(day frac.=100%)=00, mostly day(0<night frac.<50%)=01, mostly night(50<night frac.<100%)=10, night(night frac.=100%)=11. If no input data available, all bit fields are set to 1 (i.e., flag value = 255). If pixel value in l2 data is Error_DN, flag value = 254)	H5T_C_S1	
61	Image_data	CLTYPE_QA_flag		H5T_STD_U8LE	5940422				gzip	4	5940422				Error_DN	255	H5T_STD_U8LE	
62	Processing_attributes														Contact_point	JAXA/Earth Observation Research Center (EORC)	H5T_C_S1	
63	Processing_attributes														Processing_UT	20180813 18:26:39	H5T_C_S1	
64	Processing_attributes														Processing_organization	JAXA/GCOM-C science project	H5T_C_S1	
65	Processing_attributes														Processing_result	Good	H5T_C_S1	
66	Processing_attributes														Input_files		H5T_C_S1	
67	Processing_attributes														Input_File_Name_001	GC1SG1_20180806D01D_X0000_3BSG_CFR1C_0100.h5	H5T_C_S1	
68	Processing_attributes														Input_File_Name_002	GC1SG1_20180807D01D_X0000_3BSG_CFR1C_0100.h5	H5T_C_S1	
69	Processing_attributes														Input_File_Name_003	GC1SG1_20180808D01D_X0000_3BSG_CFR1C_0100.h5	H5T_C_S1	
70	Processing_attributes														Input_File_Name_004	GC1SG1_20180809D01D_X0000_3BSG_CFR1C_0100.h5	H5T_C_S1	
71	Processing_attributes														Input_File_Name_005	GC1SG1_20180810D01D_X0000_3BSG_CFR1C_0100.h5	H5T_C_S1	
72	Processing_attributes														Input_File_Name_006	GC1SG1_20180811D01D_X0000_3BSG_CFR1C_0100.h5	H5T_C_S1	
73	Processing_attributes														Input_File_Name_007	GC1SG1_20180812D01D_X0000_3BSG_CFR1C_0100.h5	H5T_C_S1	

No.	Group	Dataset	Dataset Description	Type	1Dim	2Dim	3Dim	4Dim	Compress	Compress Lv.	Chunk1Dim	Chunk2Dim	Chunk3Dim	Chunk4Dim	Attribute	Attribute Value	Attribute type	Attribute Note
1	Geometry_data														Grid_interval	0.0833333	H5T_IEEE_F32LE	
2	Geometry_data														Grid_interval_unit	deg	H5T_C_S1	
3	Geometry_data														Image_projection	Non-map projected one dimensional array. Bin height is 1/[Grid_interval] deg. and bin width depends on its latitude (1/[Grid_interval]/cos(lat.) deg.). The area of each bin is equal. The bin is started from -180 deg. longitude to eastbound and from -90 deg. latitude (south) to 90 deg. (north).	H5T_C_S1	
4	Geometry_data														Number_of_bins	5940422	H5T_STD_I32LE	
5	Geometry_data														Lower_left_latitude	-90.0	H5T_IEEE_F32LE	
6	Geometry_data														Lower_left_longitude	-180.0	H5T_IEEE_F32LE	
7	Geometry_data														Lower_right_latitude	-90.0	H5T_IEEE_F32LE	
8	Geometry_data														Lower_right_longitude	180.0	H5T_IEEE_F32LE	
9	Geometry_data														Upper_left_latitude	90.0	H5T_IEEE_F32LE	
10	Geometry_data														Upper_left_longitude	-180.0	H5T_IEEE_F32LE	
11	Geometry_data														Upper_right_latitude	90.0	H5T_IEEE_F32LE	
12	Geometry_data														Upper_right_longitude	180.0	H5T_IEEE_F32LE	
13	Global_attributes														Algorithm_depelopper	Japan Aerospace Exploration Agency (JAXA)	H5T_C_S1	
14	Global_attributes														Dataset_description	Level-3 daily temporal binning file of CLTYPE	H5T_C_S1	
15	Global_attributes														Product_file_name	GC1SG1_20180805D08D_X0000_3BSG_CFR2C_0100.h5	H5T_C_S1	
16	Global_attributes														Product_level	Level-3	H5T_C_S1	
17	Global_attributes														Product_name	Level-3 temporal binned parameter	H5T_C_S1	
18	Global_attributes														Product_version	0100	H5T_C_S1	
19	Global_attributes														Satellite	Global Change Observation Mission - Climate (GCOM-C)	H5T_C_S1	
20	Global_attributes														Sensor	Second-generation Global Imager (SGLI)	H5T_C_S1	
21	Global_attributes														Algorithm_version	1.00	H5T_C_S1	
22	Global_attributes														Parameter_version	001.00	H5T_C_S1	
23	Global_attributes														Image_start_time	20180806 00:00:00.000	H5T_C_S1	
24	Global_attributes														Image_end_time	20180813 00:01:26.400	H5T_C_S1	
25	Image_data														Grid_interval	0.0833333	H5T_IEEE_F32LE	
26	Image_data														Grid_interval_unit	deg	H5T_C_S1	
27	Image_data														Image_projection	Non-map projected one dimensional array. Bin height is 1/[Grid_interval] deg. and bin width depends on its latitude (1/[Grid_interval]/cos(lat.) deg.). The area of each bin is equal. The bin is started from -180 deg. longitude to eastbound and from -90 deg. latitude (south) to 90 deg. (north).	H5T_C_S1	
28	Image_data														Number_of_bins	5940422	H5T_STD_I32LE	
29	Image_data														Lower_left_latitude	-90.0	H5T_IEEE_F32LE	
30	Image_data														Lower_left_longitude	-180.0	H5T_IEEE_F32LE	
31	Image_data														Lower_right_latitude	-90.0	H5T_IEEE_F32LE	
32	Image_data														Lower_right_longitude	180.0	H5T_IEEE_F32LE	
33	Image_data														Upper_left_latitude	90.0	H5T_IEEE_F32LE	
34	Image_data														Upper_left_longitude	-180.0	H5T_IEEE_F32LE	
35	Image_data														Upper_right_latitude	90.0	H5T_IEEE_F32LE	
36	Image_data														Upper_right_longitude	180.0	H5T_IEEE_F32LE	
37	Image_data	CLTYPE_Date		H5T_STD_U8LE	5940422				gzip	4	5940422				Data_description	The dates of observation employed in the statistics	H5T_C_S1	
38	Image_data	CLTYPE_Date		H5T_STD_U8LE	5940422				gzip	4	5940422				Error_DN	255	H5T_STD_U8LE	
39	Image_data	CLTYPE_Ncfr2		H5T_STD_U16LE	5940422				gzip	4	5940422				Error_DN	65535	H5T_STD_U16LE	
40	Image_data	CLTYPE_Ncfr2		H5T_STD_U16LE	5940422				gzip	4	5940422				Data_description	Number of cloud pixels identified as ISCCP Class-2 (1:Cirrus, 2:Cirro-stratus, 3:Deep convection, 4:Alto-cumulus, 5:Alto-stratus, 6:Nimbo-stratus, 7:Cumulus, 8:Strato-cumulus, 9:Stratus) (temporal statistics)	H5T_C_S1	
41	Image_data	CLTYPE_Ncfr2		H5T_STD_U16LE	5940422				gzip	4	5940422				Maximum_valid_DN	65534	H5T_STD_U16LE	
42	Image_data	CLTYPE_Ncfr2		H5T_STD_U16LE	5940422				gzip	4	5940422				Minimum_valid_DN	0	H5T_STD_U16LE	
43	Image_data	CLTYPE_Ncfr2		H5T_STD_U16LE	5940422				gzip	4	5940422				Offset	0.0	H5T_IEEE_F32LE	
44	Image_data	CLTYPE_Ncfr2		H5T_STD_U16LE	5940422				gzip	4	5940422				Slope	1.0	H5T_IEEE_F32LE	
45	Image_data	CLTYPE_Ncfr2		H5T_STD_U16LE	5940422				gzip	4	5940422				Unit	NA	H5T_C_S1	
46	Image_data	CLTYPE_Ninput		H5T_STD_U16LE	5940422				gzip	4	5940422				Data_description	The number of input data	H5T_C_S1	
47	Image_data	CLTYPE_Ninput		H5T_STD_U16LE	5940422				gzip	4	5940422				Error_DN	65535	H5T_STD_U16LE	
48	Image_data	CLTYPE_Ninput		H5T_STD_U16LE	5940422				gzip	4	5940422				Maximum_valid_DN	7	H5T_STD_U16LE	
49	Image_data	CLTYPE_Ninput		H5T_STD_U16LE	5940422				gzip	4	5940422				Minimum_valid_DN	0	H5T_STD_U16LE	
50	Image_data	CLTYPE_Ninput		H5T_STD_U16LE	5940422				gzip	4	5940422				Offset	0.0	H5T_IEEE_F32LE	
51	Image_data	CLTYPE_Ninput		H5T_STD_U16LE	5940422				gzip	4	5940422				Slope	1.0	H5T_IEEE_F32LE	
52	Image_data	CLTYPE_Ninput		H5T_STD_U16LE	5940422				gzip	4	5940422				Unit	NA	H5T_C_S1	
53	Image_data	CLTYPE_Nused		H5T_STD_U16LE	5940422				gzip	4	5940422				Data_description	The number of data used in the statistics	H5T_C_S1	
54	Image_data	CLTYPE_Nused		H5T_STD_U16LE	5940422				gzip	4	5940422				Error_DN	65535	H5T_STD_U16LE	
55	Image_data	CLTYPE_Nused		H5T_STD_U16LE	5940422				gzip	4	5940422				Maximum_valid_DN	7	H5T_STD_U16LE	
56	Image_data	CLTYPE_Nused		H5T_STD_U16LE	5940422				gzip	4	5940422				Minimum_valid_DN	0	H5T_STD_U16LE	
57	Image_data	CLTYPE_Nused		H5T_STD_U16LE	5940422				gzip	4	5940422				Offset	0.0	H5T_IEEE_F32LE	
58	Image_data	CLTYPE_Nused		H5T_STD_U16LE	5940422				gzip	4	5940422				Slope	1.0	H5T_IEEE_F32LE	
59	Image_data	CLTYPE_Nused		H5T_STD_U16LE	5940422				gzip	4	5940422				Unit	NA	H5T_C_S1	
60	Image_data	CLTYPE_QA_flag		H5T_STD_U8LE	5940422				gzip	4	5940422				Data_description	QA information flag ([bit field 1-0]: water(land frac.=0%)=00, mostly water(0<land frac.<50%)=01, mostly coastal(50<land frac.<100%)=10, land(land frac=100%)=11, [bit field 3-2]: day(day frac.=100%)=00, mostly day(0<night frac.<50%)=01, mostly night(50<night frac.<100%)=10, night(night frac.=100%)=11. If no input data available, all bit fields are set to 1 (i.e., flag value = 255). If pixel value in l2 data is Error_DN, flag value = 254)	H5T_C_S1	
61	Image_data	CLTYPE_QA_flag		H5T_STD_U8LE	5940422				gzip	4	5940422				Error_DN	255	H5T_STD_U8LE	
62	Processing_attributes														Contact_point	JAXA/Earth Observation Research Center (EORC)	H5T_C_S1	
63	Processing_attributes														Processing_UT	20180813 18:26:40	H5T_C_S1	
64	Processing_attributes														Processing_organization	JAXA/GCOM-C science project	H5T_C_S1	
65	Processing_attributes														Processing_result	Good	H5T_C_S1	
66	Processing_attributes														Input_files		H5T_C_S1	
67	Processing_attributes														Input_File_Name_001	GC1SG1_20180806D01D_X0000_3BSG_CFR2C_0100.h5	H5T_C_S1	
68	Processing_attributes														Input_File_Name_002	GC1SG1_20180807D01D_X0000_3BSG_CFR2C_0100.h5	H5T_C_S1	
69	Processing_attributes														Input_File_Name_003	GC1SG1_20180808D01D_X0000_3BSG_CFR2C_0100.h5	H5T_C_S1	
70	Processing_attributes														Input_File_Name_004	GC1SG1_20180809D01D_X0000_3BSG_CFR2C_0100.h5	H5T_C_S1	
71	Processing_attributes														Input_File_Name_005	GC1SG1_20180810D01D_X0000_3BSG_CFR2C_0100.h5	H5T_C_S1	
72	Processing_attributes														Input_File_Name_006	GC1SG1_20180811D01D_X0000_3BSG_CFR2C_0100.h5	H5T_C_S1	
73	Processing_attributes														Input_File_Name_007	GC1SG1_20180812D01D_X0000_3BSG_CFR2C_0100.h5	H5T_C_S1	

No.	Group	Dataset	Dataset Description	Type	1Dim	2Dim	3Dim	4Dim	Compress	Compress Lv.	Chunk1Dim	Chunk2Dim	Chunk3Dim	Chunk4Dim	Attribute	Attribute Value	Attribute type	Attribute Note
1	Geometry_data														Grid_interval	0.0833333	H5T_IEEE_F32LE	
2	Geometry_data														Grid_interval_unit	deg	H5T_C_S1	
3	Geometry_data														Image_projection	Non-map projected one dimensional array. Bin height is 1/[Grid_interval] deg. and bin width depends on its latitude (1/[Grid_interval]/cos(lat.) deg.). The area of each bin is equal. The bin is started from -180 deg. longitude to eastbound and from -90 deg. latitude (south) to 90 deg. (north).	H5T_C_S1	
4	Geometry_data														Number_of_bins	5940422	H5T_STD_I32LE	
5	Geometry_data														Lower_left_latitude	-90.0	H5T_IEEE_F32LE	
6	Geometry_data														Lower_left_longitude	-180.0	H5T_IEEE_F32LE	
7	Geometry_data														Lower_right_latitude	-90.0	H5T_IEEE_F32LE	
8	Geometry_data														Lower_right_longitude	180.0	H5T_IEEE_F32LE	
9	Geometry_data														Upper_left_latitude	90.0	H5T_IEEE_F32LE	
10	Geometry_data														Upper_left_longitude	-180.0	H5T_IEEE_F32LE	
11	Geometry_data														Upper_right_latitude	90.0	H5T_IEEE_F32LE	
12	Geometry_data														Upper_right_longitude	180.0	H5T_IEEE_F32LE	
13	Global_attributes														Algorithm_depelopper	Japan Aerospace Exploration Agency (JAXA)	H5T_C_S1	
14	Global_attributes														Dataset_description	Level-3 daily temporal binning file of CLTYPE	H5T_C_S1	
15	Global_attributes														Product_file_name	GC1SG1_20180805D08D_X0000_3BSG_CFR3C_0100.h5	H5T_C_S1	
16	Global_attributes														Product_level	Level-3	H5T_C_S1	
17	Global_attributes														Product_name	Level-3 temporal binned parameter	H5T_C_S1	
18	Global_attributes														Product_version	0100	H5T_C_S1	
19	Global_attributes														Satellite	Global Change Observation Mission - Climate (GCOM-C)	H5T_C_S1	
20	Global_attributes														Sensor	Second-generation Global Imager (SGLI)	H5T_C_S1	
21	Global_attributes														Algorithm_version	1.00	H5T_C_S1	
22	Global_attributes														Parameter_version	001.00	H5T_C_S1	
23	Global_attributes														Image_start_time	20180806 00:00:00.000	H5T_C_S1	
24	Global_attributes														Image_end_time	20180813 00:01:26.400	H5T_C_S1	
25	Image_data														Grid_interval	0.0833333	H5T_IEEE_F32LE	
26	Image_data														Grid_interval_unit	deg	H5T_C_S1	
27	Image_data														Image_projection	Non-map projected one dimensional array. Bin height is 1/[Grid_interval] deg. and bin width depends on its latitude (1/[Grid_interval]/cos(lat.) deg.). The area of each bin is equal. The bin is started from -180 deg. longitude to eastbound and from -90 deg. latitude (south) to 90 deg. (north).	H5T_C_S1	
28	Image_data														Number_of_bins	5940422	H5T_STD_I32LE	
29	Image_data														Lower_left_latitude	-90.0	H5T_IEEE_F32LE	
30	Image_data														Lower_left_longitude	-180.0	H5T_IEEE_F32LE	
31	Image_data														Lower_right_latitude	-90.0	H5T_IEEE_F32LE	
32	Image_data														Lower_right_longitude	180.0	H5T_IEEE_F32LE	
33	Image_data														Upper_left_latitude	90.0	H5T_IEEE_F32LE	
34	Image_data														Upper_left_longitude	-180.0	H5T_IEEE_F32LE	
35	Image_data														Upper_right_latitude	90.0	H5T_IEEE_F32LE	
36	Image_data														Upper_right_longitude	180.0	H5T_IEEE_F32LE	
37	Image_data	CLTYPE_Date		H5T_STD_U8LE	5940422				gzip	4	5940422				Data_description	The dates of observation employed in the statistics	H5T_C_S1	
38	Image_data	CLTYPE_Date		H5T_STD_U8LE	5940422				gzip	4	5940422				Error_DN	255	H5T_STD_U8LE	
39	Image_data	CLTYPE_Ncfr3		H5T_STD_U16LE	5940422				gzip	4	5940422				Error_DN	65535	H5T_STD_U16LE	
40	Image_data	CLTYPE_Ncfr3		H5T_STD_U16LE	5940422				gzip	4	5940422				Data_description	Number of cloud pixels identified as ISCCP Class-3 (1:Cirrus, 2:Cirro-stratus, 3:Deep convection, 4:Alto-cumulus, 5:Alto-stratus, 6:Nimbo-stratus, 7:Cumulus, 8:Strato-cumulus, 9:Stratus) (temporal statistics)	H5T_C_S1	
41	Image_data	CLTYPE_Ncfr3		H5T_STD_U16LE	5940422				gzip	4	5940422				Maximum_valid_DN	65534	H5T_STD_U16LE	
42	Image_data	CLTYPE_Ncfr3		H5T_STD_U16LE	5940422				gzip	4	5940422				Minimum_valid_DN	0	H5T_STD_U16LE	
43	Image_data	CLTYPE_Ncfr3		H5T_STD_U16LE	5940422				gzip	4	5940422				Offset	0.0	H5T_IEEE_F32LE	
44	Image_data	CLTYPE_Ncfr3		H5T_STD_U16LE	5940422				gzip	4	5940422				Slope	1.0	H5T_IEEE_F32LE	
45	Image_data	CLTYPE_Ncfr3		H5T_STD_U16LE	5940422				gzip	4	5940422				Unit	NA	H5T_C_S1	
46	Image_data	CLTYPE_Ninput		H5T_STD_U16LE	5940422				gzip	4	5940422				Data_description	The number of input data	H5T_C_S1	
47	Image_data	CLTYPE_Ninput		H5T_STD_U16LE	5940422				gzip	4	5940422				Error_DN	65535	H5T_STD_U16LE	
48	Image_data	CLTYPE_Ninput		H5T_STD_U16LE	5940422				gzip	4	5940422				Maximum_valid_DN	7	H5T_STD_U16LE	
49	Image_data	CLTYPE_Ninput		H5T_STD_U16LE	5940422				gzip	4	5940422				Minimum_valid_DN	0	H5T_STD_U16LE	
50	Image_data	CLTYPE_Ninput		H5T_STD_U16LE	5940422				gzip	4	5940422				Offset	0.0	H5T_IEEE_F32LE	
51	Image_data	CLTYPE_Ninput		H5T_STD_U16LE	5940422				gzip	4	5940422				Slope	1.0	H5T_IEEE_F32LE	
52	Image_data	CLTYPE_Ninput		H5T_STD_U16LE	5940422				gzip	4	5940422				Unit	NA	H5T_C_S1	
53	Image_data	CLTYPE_Nused		H5T_STD_U16LE	5940422				gzip	4	5940422				Data_description	The number of data used in the statistics	H5T_C_S1	
54	Image_data	CLTYPE_Nused		H5T_STD_U16LE	5940422				gzip	4	5940422				Error_DN	65535	H5T_STD_U16LE	
55	Image_data	CLTYPE_Nused		H5T_STD_U16LE	5940422				gzip	4	5940422				Maximum_valid_DN	7	H5T_STD_U16LE	
56	Image_data	CLTYPE_Nused		H5T_STD_U16LE	5940422				gzip	4	5940422				Minimum_valid_DN	0	H5T_STD_U16LE	
57	Image_data	CLTYPE_Nused		H5T_STD_U16LE	5940422				gzip	4	5940422				Offset	0.0	H5T_IEEE_F32LE	
58	Image_data	CLTYPE_Nused		H5T_STD_U16LE	5940422				gzip	4	5940422				Slope	1.0	H5T_IEEE_F32LE	
59	Image_data	CLTYPE_Nused		H5T_STD_U16LE	5940422				gzip	4	5940422				Unit	NA	H5T_C_S1	
60	Image_data	CLTYPE_QA_flag		H5T_STD_U8LE	5940422				gzip	4	5940422				Data_description	QA information flag ([bit field 1-0]: water(land frac.=0%)=00, mostly water(0<land frac.<50%)=01, mostly coastal(50<land frac.<100%)=10, land(land frac=100%)=11, [bit field 3-2]: day(day frac.=100%)=00, mostly day(0<night frac.<50%)=01, mostly night(50<night frac.<100%)=10, night(night frac.=100%)=11. If no input data available, all bit fields are set to 1 (i.e., flag value = 255). If pixel value in l2 data is Error_DN, flag value = 254)	H5T_C_S1	
61	Image_data	CLTYPE_QA_flag		H5T_STD_U8LE	5940422				gzip	4	5940422				Error_DN	255	H5T_STD_U8LE	
62	Processing_attributes														Contact_point	JAXA/Earth Observation Research Center (EORC)	H5T_C_S1	
63	Processing_attributes														Processing_UT	20180813 18:26:34	H5T_C_S1	
64	Processing_attributes														Processing_organization	JAXA/GCOM-C science project	H5T_C_S1	
65	Processing_attributes														Processing_result	Good	H5T_C_S1	
66	Processing_attributes														Input_files		H5T_C_S1	
67	Processing_attributes														Input_File_Name_001	GC1SG1_20180806D01D_X0000_3BSG_CFR3C_0100.h5	H5T_C_S1	
68	Processing_attributes														Input_File_Name_002	GC1SG1_20180807D01D_X0000_3BSG_CFR3C_0100.h5	H5T_C_S1	
69	Processing_attributes														Input_File_Name_003	GC1SG1_20180808D01D_X0000_3BSG_CFR3C_0100.h5	H5T_C_S1	
70	Processing_attributes														Input_File_Name_004	GC1SG1_20180809D01D_X0000_3BSG_CFR3C_0100.h5	H5T_C_S1	
71	Processing_attributes														Input_File_Name_005	GC1SG1_20180810D01D_X0000_3BSG_CFR3C_0100.h5	H5T_C_S1	
72	Processing_attributes														Input_File_Name_006	GC1SG1_20180811D01D_X0000_3BSG_CFR3C_0100.h5	H5T_C_S1	
73	Processing_attributes														Input_File_Name_007	GC1SG1_20180812D01D_X0000_3BSG_CFR3C_0100.h5	H5T_C_S1	

No.	Group	Dataset	Dataset Description	Type	1Dim	2Dim	3Dim	4Dim	Compress	Compress Lv.	Chunk1Dim	Chunk2Dim	Chunk3Dim	Chunk4Dim	Attribute	Attribute Value	Attribute type	Attribute Note
1	Geometry_data														Grid_interval	0.0833333	H5T_IEEE_F32LE	
2	Geometry_data														Grid_interval_unit	deg	H5T_C_S1	
3	Geometry_data														Image_projection	Non-map projected one dimensional array. Bin height is 1/[Grid_interval] deg. and bin width depends on its latitude (1/[Grid_interval]/cos(lat.) deg.). The area of each bin is equal. The bin is started from -180 deg. longitude to eastbound and from -90 deg. latitude (south) to 90 deg. (north).	H5T_C_S1	
4	Geometry_data														Number_of_bins	5940422	H5T_STD_I32LE	
5	Geometry_data														Lower_left_latitude	-90.0	H5T_IEEE_F32LE	
6	Geometry_data														Lower_left_longitude	-180.0	H5T_IEEE_F32LE	
7	Geometry_data														Lower_right_latitude	-90.0	H5T_IEEE_F32LE	
8	Geometry_data														Lower_right_longitude	180.0	H5T_IEEE_F32LE	
9	Geometry_data														Upper_left_latitude	90.0	H5T_IEEE_F32LE	
10	Geometry_data														Upper_left_longitude	-180.0	H5T_IEEE_F32LE	
11	Geometry_data														Upper_right_latitude	90.0	H5T_IEEE_F32LE	
12	Geometry_data														Upper_right_longitude	180.0	H5T_IEEE_F32LE	
13	Global_attributes														Algorithm_depelopper	Japan Aerospace Exploration Agency (JAXA)	H5T_C_S1	
14	Global_attributes														Dataset_description	Level-3 daily temporal binning file of CLTYPE	H5T_C_S1	
15	Global_attributes														Product_file_name	GC1SG1_20180805D08D_X0000_3BSG_CFR4C_0100.h5	H5T_C_S1	
16	Global_attributes														Product_level	Level-3	H5T_C_S1	
17	Global_attributes														Product_name	Level-3 temporal binned parameter	H5T_C_S1	
18	Global_attributes														Product_version	0100	H5T_C_S1	
19	Global_attributes														Satellite	Global Change Observation Mission - Climate (GCOM-C)	H5T_C_S1	
20	Global_attributes														Sensor	Second-generation Global Imager (SGLI)	H5T_C_S1	
21	Global_attributes														Algorithm_version	1.00	H5T_C_S1	
22	Global_attributes														Parameter_version	001.00	H5T_C_S1	
23	Global_attributes														Image_start_time	20180806 00:00:00.000	H5T_C_S1	
24	Global_attributes														Image_end_time	20180813 00:01:26.400	H5T_C_S1	
25	Image_data														Grid_interval	0.0833333	H5T_IEEE_F32LE	
26	Image_data														Grid_interval_unit	deg	H5T_C_S1	
27	Image_data														Image_projection	Non-map projected one dimensional array. Bin height is 1/[Grid_interval] deg. and bin width depends on its latitude (1/[Grid_interval]/cos(lat.) deg.). The area of each bin is equal. The bin is started from -180 deg. longitude to eastbound and from -90 deg. latitude (south) to 90 deg. (north).	H5T_C_S1	
28	Image_data														Number_of_bins	5940422	H5T_STD_I32LE	
29	Image_data														Lower_left_latitude	-90.0	H5T_IEEE_F32LE	
30	Image_data														Lower_left_longitude	-180.0	H5T_IEEE_F32LE	
31	Image_data														Lower_right_latitude	-90.0	H5T_IEEE_F32LE	
32	Image_data														Lower_right_longitude	180.0	H5T_IEEE_F32LE	
33	Image_data														Upper_left_latitude	90.0	H5T_IEEE_F32LE	
34	Image_data														Upper_left_longitude	-180.0	H5T_IEEE_F32LE	
35	Image_data														Upper_right_latitude	90.0	H5T_IEEE_F32LE	
36	Image_data														Upper_right_longitude	180.0	H5T_IEEE_F32LE	
37	Image_data	CLTYPE_Date		H5T_STD_U8LE	5940422				gzip	4	5940422				Data_description	The dates of observation employed in the statistics	H5T_C_S1	
38	Image_data	CLTYPE_Date		H5T_STD_U8LE	5940422				gzip	4	5940422				Error_DN	255	H5T_STD_U8LE	
39	Image_data	CLTYPE_Ncfr4		H5T_STD_U16LE	5940422				gzip	4	5940422				Error_DN	65535	H5T_STD_U16LE	
40	Image_data	CLTYPE_Ncfr4		H5T_STD_U16LE	5940422				gzip	4	5940422				Data_description	Number of cloud pixels identified as ISCCP Class-4 (1:Cirrus, 2:Cirro-stratus, 3:Deep convection, 4:Alto-cumulus, 5:Alto-stratus, 6:Nimbo-stratus, 7:Cumulus, 8:Strato-cumulus, 9:Stratus) (temporal statistics)	H5T_C_S1	
41	Image_data	CLTYPE_Ncfr4		H5T_STD_U16LE	5940422				gzip	4	5940422				Maximum_valid_DN	65534	H5T_STD_U16LE	
42	Image_data	CLTYPE_Ncfr4		H5T_STD_U16LE	5940422				gzip	4	5940422				Minimum_valid_DN	0	H5T_STD_U16LE	
43	Image_data	CLTYPE_Ncfr4		H5T_STD_U16LE	5940422				gzip	4	5940422				Offset	0.0	H5T_IEEE_F32LE	
44	Image_data	CLTYPE_Ncfr4		H5T_STD_U16LE	5940422				gzip	4	5940422				Slope	1.0	H5T_IEEE_F32LE	
45	Image_data	CLTYPE_Ncfr4		H5T_STD_U16LE	5940422				gzip	4	5940422				Unit	NA	H5T_C_S1	
46	Image_data	CLTYPE_Ninput		H5T_STD_U16LE	5940422				gzip	4	5940422				Data_description	The number of input data	H5T_C_S1	
47	Image_data	CLTYPE_Ninput		H5T_STD_U16LE	5940422				gzip	4	5940422				Error_DN	65535	H5T_STD_U16LE	
48	Image_data	CLTYPE_Ninput		H5T_STD_U16LE	5940422				gzip	4	5940422				Maximum_valid_DN	7	H5T_STD_U16LE	
49	Image_data	CLTYPE_Ninput		H5T_STD_U16LE	5940422				gzip	4	5940422				Minimum_valid_DN	0	H5T_STD_U16LE	
50	Image_data	CLTYPE_Ninput		H5T_STD_U16LE	5940422				gzip	4	5940422				Offset	0.0	H5T_IEEE_F32LE	
51	Image_data	CLTYPE_Ninput		H5T_STD_U16LE	5940422				gzip	4	5940422				Slope	1.0	H5T_IEEE_F32LE	
52	Image_data	CLTYPE_Ninput		H5T_STD_U16LE	5940422				gzip	4	5940422				Unit	NA	H5T_C_S1	
53	Image_data	CLTYPE_Nused		H5T_STD_U16LE	5940422				gzip	4	5940422				Data_description	The number of data used in the statistics	H5T_C_S1	
54	Image_data	CLTYPE_Nused		H5T_STD_U16LE	5940422				gzip	4	5940422				Error_DN	65535	H5T_STD_U16LE	
55	Image_data	CLTYPE_Nused		H5T_STD_U16LE	5940422				gzip	4	5940422				Maximum_valid_DN	7	H5T_STD_U16LE	
56	Image_data	CLTYPE_Nused		H5T_STD_U16LE	5940422				gzip	4	5940422				Minimum_valid_DN	0	H5T_STD_U16LE	
57	Image_data	CLTYPE_Nused		H5T_STD_U16LE	5940422				gzip	4	5940422				Offset	0.0	H5T_IEEE_F32LE	
58	Image_data	CLTYPE_Nused		H5T_STD_U16LE	5940422				gzip	4	5940422				Slope	1.0	H5T_IEEE_F32LE	
59	Image_data	CLTYPE_Nused		H5T_STD_U16LE	5940422				gzip	4	5940422				Unit	NA	H5T_C_S1	
60	Image_data	CLTYPE_QA_flag		H5T_STD_U8LE	5940422				gzip	4	5940422				Data_description	QA information flag ([bit field 1-0]: water(land frac.=0%)=00, mostly water(0<land frac.<50%)=01, mostly coastal(50<land frac.<100%)=10, land(land frac=100%)=11, [bit field 3-2]: day(day frac.=100%)=00, mostly day(0<night frac.<50%)=01, mostly night(50<night frac.<100%)=10, night(night frac.=100%)=11. If no input data available, all bit fields are set to 1 (i.e., flag value = 255). If pixel value in l2 data is Error_DN, flag value = 254)	H5T_C_S1	
61	Image_data	CLTYPE_QA_flag		H5T_STD_U8LE	5940422				gzip	4	5940422				Error_DN	255	H5T_STD_U8LE	
62	Processing_attributes														Contact_point	JAXA/Earth Observation Research Center (EORC)	H5T_C_S1	
63	Processing_attributes														Processing_UT	20180813 18:26:41	H5T_C_S1	
64	Processing_attributes														Processing_organization	JAXA/GCOM-C science project	H5T_C_S1	
65	Processing_attributes														Processing_result	Good	H5T_C_S1	
66	Processing_attributes														Input_files		H5T_C_S1	
67	Processing_attributes														Input_File_Name_001	GC1SG1_20180806D01D_X0000_3BSG_CFR4C_0100.h5	H5T_C_S1	
68	Processing_attributes														Input_File_Name_002	GC1SG1_20180807D01D_X0000_3BSG_CFR4C_0100.h5	H5T_C_S1	
69	Processing_attributes														Input_File_Name_003	GC1SG1_20180808D01D_X0000_3BSG_CFR4C_0100.h5	H5T_C_S1	
70	Processing_attributes														Input_File_Name_004	GC1SG1_20180809D01D_X0000_3BSG_CFR4C_0100.h5	H5T_C_S1	
71	Processing_attributes														Input_File_Name_005	GC1SG1_20180810D01D_X0000_3BSG_CFR4C_0100.h5	H5T_C_S1	
72	Processing_attributes														Input_File_Name_006	GC1SG1_20180811D01D_X0000_3BSG_CFR4C_0100.h5	H5T_C_S1	
73	Processing_attributes														Input_File_Name_007	GC1SG1_20180812D01D_X0000_3BSG_CFR4C_0100.h5	H5T_C_S1	

No.	Group	Dataset	Dataset Description	Type	1Dim	2Dim	3Dim	4Dim	Compress	Compress Lv.	Chunk1Dim	Chunk2Dim	Chunk3Dim	Chunk4Dim	Attribute	Attribute Value	Attribute type	Attribute Note
1	Geometry_data														Grid_interval	0.0833333	H5T_IEEE_F32LE	
2	Geometry_data														Grid_interval_unit	deg	H5T_C_S1	
3	Geometry_data														Image_projection	Non-map projected one dimensional array. Bin height is 1/[Grid_interval] deg. and bin width depends on its latitude (1/[Grid_interval]/cos(lat.) deg.). The area of each bin is equal. The bin is started from -180 deg. longitude to eastbound and from -90 deg. latitude (south) to 90 deg. (north).	H5T_C_S1	
4	Geometry_data														Number_of_bins	5940422	H5T_STD_I32LE	
5	Geometry_data														Lower_left_latitude	-90.0	H5T_IEEE_F32LE	
6	Geometry_data														Lower_left_longitude	-180.0	H5T_IEEE_F32LE	
7	Geometry_data														Lower_right_latitude	-90.0	H5T_IEEE_F32LE	
8	Geometry_data														Lower_right_longitude	180.0	H5T_IEEE_F32LE	
9	Geometry_data														Upper_left_latitude	90.0	H5T_IEEE_F32LE	
10	Geometry_data														Upper_left_longitude	-180.0	H5T_IEEE_F32LE	
11	Geometry_data														Upper_right_latitude	90.0	H5T_IEEE_F32LE	
12	Geometry_data														Upper_right_longitude	180.0	H5T_IEEE_F32LE	
13	Global_attributes														Algorithm_depelopper	Japan Aerospace Exploration Agency (JAXA)	H5T_C_S1	
14	Global_attributes														Dataset_description	Level-3 daily temporal binning file of CLTYPE	H5T_C_S1	
15	Global_attributes														Product_file_name	GC1SG1_20180805D08D_X0000_3BSG_CFR5C_0100.h5	H5T_C_S1	
16	Global_attributes														Product_level	Level-3	H5T_C_S1	
17	Global_attributes														Product_name	Level-3 temporal binned parameter	H5T_C_S1	
18	Global_attributes														Product_version	0100	H5T_C_S1	
19	Global_attributes														Satellite	Global Change Observation Mission - Climate (GCOM-C)	H5T_C_S1	
20	Global_attributes														Sensor	Second-generation Global Imager (SGLI)	H5T_C_S1	
21	Global_attributes														Algorithm_version	1.00	H5T_C_S1	
22	Global_attributes														Parameter_version	001.00	H5T_C_S1	
23	Global_attributes														Image_start_time	20180806 00:00:00.000	H5T_C_S1	
24	Global_attributes														Image_end_time	20180813 00:01:26.400	H5T_C_S1	
25	Image_data														Grid_interval	0.0833333	H5T_IEEE_F32LE	
26	Image_data														Grid_interval_unit	deg	H5T_C_S1	
27	Image_data														Image_projection	Non-map projected one dimensional array. Bin height is 1/[Grid_interval] deg. and bin width depends on its latitude (1/[Grid_interval]/cos(lat.) deg.). The area of each bin is equal. The bin is started from -180 deg. longitude to eastbound and from -90 deg. latitude (south) to 90 deg. (north).	H5T_C_S1	
28	Image_data														Number_of_bins	5940422	H5T_STD_I32LE	
29	Image_data														Lower_left_latitude	-90.0	H5T_IEEE_F32LE	
30	Image_data														Lower_left_longitude	-180.0	H5T_IEEE_F32LE	
31	Image_data														Lower_right_latitude	-90.0	H5T_IEEE_F32LE	
32	Image_data														Lower_right_longitude	180.0	H5T_IEEE_F32LE	
33	Image_data														Upper_left_latitude	90.0	H5T_IEEE_F32LE	
34	Image_data														Upper_left_longitude	-180.0	H5T_IEEE_F32LE	
35	Image_data														Upper_right_latitude	90.0	H5T_IEEE_F32LE	
36	Image_data														Upper_right_longitude	180.0	H5T_IEEE_F32LE	
37	Image_data	CLTYPE_Date		H5T_STD_U8LE	5940422				gzip	4	5940422				Data_description	The dates of observation employed in the statistics	H5T_C_S1	
38	Image_data	CLTYPE_Date		H5T_STD_U8LE	5940422				gzip	4	5940422				Error_DN	255	H5T_STD_U8LE	
39	Image_data	CLTYPE_Ncfr5		H5T_STD_U16LE	5940422				gzip	4	5940422				Error_DN	65535	H5T_STD_U16LE	
40	Image_data	CLTYPE_Ncfr5		H5T_STD_U16LE	5940422				gzip	4	5940422				Data_description	Number of cloud pixels identified as ISCCP Class-5 (1:Cirrus, 2:Cirro-stratus, 3:Deep convection, 4:Alto-cumulus, 5:Alto-stratus, 6:Nimbo-stratus, 7:Cumulus, 8:Strato-cumulus, 9:Stratus) (temporal statistics)	H5T_C_S1	
41	Image_data	CLTYPE_Ncfr5		H5T_STD_U16LE	5940422				gzip	4	5940422				Maximum_valid_DN	65534	H5T_STD_U16LE	
42	Image_data	CLTYPE_Ncfr5		H5T_STD_U16LE	5940422				gzip	4	5940422				Minimum_valid_DN	0	H5T_STD_U16LE	
43	Image_data	CLTYPE_Ncfr5		H5T_STD_U16LE	5940422				gzip	4	5940422				Offset	0.0	H5T_IEEE_F32LE	
44	Image_data	CLTYPE_Ncfr5		H5T_STD_U16LE	5940422				gzip	4	5940422				Slope	1.0	H5T_IEEE_F32LE	
45	Image_data	CLTYPE_Ncfr5		H5T_STD_U16LE	5940422				gzip	4	5940422				Unit	NA	H5T_C_S1	
46	Image_data	CLTYPE_Ninput		H5T_STD_U16LE	5940422				gzip	4	5940422				Data_description	The number of input data	H5T_C_S1	
47	Image_data	CLTYPE_Ninput		H5T_STD_U16LE	5940422				gzip	4	5940422				Error_DN	65535	H5T_STD_U16LE	
48	Image_data	CLTYPE_Ninput		H5T_STD_U16LE	5940422				gzip	4	5940422				Maximum_valid_DN	7	H5T_STD_U16LE	
49	Image_data	CLTYPE_Ninput		H5T_STD_U16LE	5940422				gzip	4	5940422				Minimum_valid_DN	0	H5T_STD_U16LE	
50	Image_data	CLTYPE_Ninput		H5T_STD_U16LE	5940422				gzip	4	5940422				Offset	0.0	H5T_IEEE_F32LE	
51	Image_data	CLTYPE_Ninput		H5T_STD_U16LE	5940422				gzip	4	5940422				Slope	1.0	H5T_IEEE_F32LE	
52	Image_data	CLTYPE_Ninput		H5T_STD_U16LE	5940422				gzip	4	5940422				Unit	NA	H5T_C_S1	
53	Image_data	CLTYPE_Nused		H5T_STD_U16LE	5940422				gzip	4	5940422				Data_description	The number of data used in the statistics	H5T_C_S1	
54	Image_data	CLTYPE_Nused		H5T_STD_U16LE	5940422				gzip	4	5940422				Error_DN	65535	H5T_STD_U16LE	
55	Image_data	CLTYPE_Nused		H5T_STD_U16LE	5940422				gzip	4	5940422				Maximum_valid_DN	7	H5T_STD_U16LE	
56	Image_data	CLTYPE_Nused		H5T_STD_U16LE	5940422				gzip	4	5940422				Minimum_valid_DN	0	H5T_STD_U16LE	
57	Image_data	CLTYPE_Nused		H5T_STD_U16LE	5940422				gzip	4	5940422				Offset	0.0	H5T_IEEE_F32LE	
58	Image_data	CLTYPE_Nused		H5T_STD_U16LE	5940422				gzip	4	5940422				Slope	1.0	H5T_IEEE_F32LE	
59	Image_data	CLTYPE_Nused		H5T_STD_U16LE	5940422				gzip	4	5940422				Unit	NA	H5T_C_S1	
60	Image_data	CLTYPE_QA_flag		H5T_STD_U8LE	5940422				gzip	4	5940422				Data_description	QA information flag ([bit field 1-0]: water(land frac.=0%)=00, mostly water(0<land frac.<50%)=01, mostly coastal(50<land frac.<100%)=10, land(land frac=100%)=11, [bit field 3-2]: day(day frac.=100%)=00, mostly day(0<night frac.<50%)=01, mostly night(50<night frac.<100%)=10, night(night frac.=100%)=11. If no input data available, all bit fields are set to 1 (i.e., flag value = 255). If pixel value in l2 data is Error_DN, flag value = 254)	H5T_C_S1	
61	Image_data	CLTYPE_QA_flag		H5T_STD_U8LE	5940422				gzip	4	5940422				Error_DN	255	H5T_STD_U8LE	
62	Processing_attributes														Contact_point	JAXA/Earth Observation Research Center (EORC)	H5T_C_S1	
63	Processing_attributes														Processing_UT	20180813 18:26:42	H5T_C_S1	
64	Processing_attributes														Processing_organization	JAXA/GCOM-C science project	H5T_C_S1	
65	Processing_attributes														Processing_result	Good	H5T_C_S1	
66	Processing_attributes														Input_files		H5T_C_S1	
67	Processing_attributes														Input_File_Name_001	GC1SG1_20180806D01D_X0000_3BSG_CFR5C_0100.h5	H5T_C_S1	
68	Processing_attributes														Input_File_Name_002	GC1SG1_20180807D01D_X0000_3BSG_CFR5C_0100.h5	H5T_C_S1	
69	Processing_attributes														Input_File_Name_003	GC1SG1_20180808D01D_X0000_3BSG_CFR5C_0100.h5	H5T_C_S1	
70	Processing_attributes														Input_File_Name_004	GC1SG1_20180809D01D_X0000_3BSG_CFR5C_0100.h5	H5T_C_S1	
71	Processing_attributes														Input_File_Name_005	GC1SG1_20180810D01D_X0000_3BSG_CFR5C_0100.h5	H5T_C_S1	
72	Processing_attributes														Input_File_Name_006	GC1SG1_20180811D01D_X0000_3BSG_CFR5C_0100.h5	H5T_C_S1	
73	Processing_attributes														Input_File_Name_007	GC1SG1_20180812D01D_X0000_3BSG_CFR5C_0100.h5	H5T_C_S1	

No.	Group	Dataset	Dataset Description	Type	1Dim	2Dim	3Dim	4Dim	Compress	Compress Lv.	Chunk1Dim	Chunk2Dim	Chunk3Dim	Chunk4Dim	Attribute	Attribute Value	Attribute type	Attribute Note
1	Geometry_data														Grid_interval	0.0833333	H5T_IEEE_F32LE	
2	Geometry_data														Grid_interval_unit	deg	H5T_C_S1	
3	Geometry_data														Image_projection	Non-map projected one dimensional array. Bin height is 1/[Grid_interval] deg. and bin width depends on its latitude (1/[Grid_interval]/cos(lat.) deg.). The area of each bin is equal. The bin is started from -180 deg. longitude to eastbound and from -90 deg. latitude (south) to 90 deg. (north).	H5T_C_S1	
4	Geometry_data														Number_of_bins	5940422	H5T_STD_I32LE	
5	Geometry_data														Lower_left_latitude	-90.0	H5T_IEEE_F32LE	
6	Geometry_data														Lower_left_longitude	-180.0	H5T_IEEE_F32LE	
7	Geometry_data														Lower_right_latitude	-90.0	H5T_IEEE_F32LE	
8	Geometry_data														Lower_right_longitude	180.0	H5T_IEEE_F32LE	
9	Geometry_data														Upper_left_latitude	90.0	H5T_IEEE_F32LE	
10	Geometry_data														Upper_left_longitude	-180.0	H5T_IEEE_F32LE	
11	Geometry_data														Upper_right_latitude	90.0	H5T_IEEE_F32LE	
12	Geometry_data														Upper_right_longitude	180.0	H5T_IEEE_F32LE	
13	Global_attributes														Algorithm_depelopper	Japan Aerospace Exploration Agency (JAXA)	H5T_C_S1	
14	Global_attributes														Dataset_description	Level-3 daily temporal binning file of CLTYPE	H5T_C_S1	
15	Global_attributes														Product_file_name	GC1SG1_20180805D08D_X0000_3BSG_CFR6C_0100.h5	H5T_C_S1	
16	Global_attributes														Product_level	Level-3	H5T_C_S1	
17	Global_attributes														Product_name	Level-3 temporal binned parameter	H5T_C_S1	
18	Global_attributes														Product_version	0100	H5T_C_S1	
19	Global_attributes														Satellite	Global Change Observation Mission - Climate (GCOM-C)	H5T_C_S1	
20	Global_attributes														Sensor	Second-generation Global Imager (SGLI)	H5T_C_S1	
21	Global_attributes														Algorithm_version	1.00	H5T_C_S1	
22	Global_attributes														Parameter_version	001.00	H5T_C_S1	
23	Global_attributes														Image_start_time	20180806 00:00:00.000	H5T_C_S1	
24	Global_attributes														Image_end_time	20180813 00:01:26.400	H5T_C_S1	
25	Image_data														Grid_interval	0.0833333	H5T_IEEE_F32LE	
26	Image_data														Grid_interval_unit	deg	H5T_C_S1	
27	Image_data														Image_projection	Non-map projected one dimensional array. Bin height is 1/[Grid_interval] deg. and bin width depends on its latitude (1/[Grid_interval]/cos(lat.) deg.). The area of each bin is equal. The bin is started from -180 deg. longitude to eastbound and from -90 deg. latitude (south) to 90 deg. (north).	H5T_C_S1	
28	Image_data														Number_of_bins	5940422	H5T_STD_I32LE	
29	Image_data														Lower_left_latitude	-90.0	H5T_IEEE_F32LE	
30	Image_data														Lower_left_longitude	-180.0	H5T_IEEE_F32LE	
31	Image_data														Lower_right_latitude	-90.0	H5T_IEEE_F32LE	
32	Image_data														Lower_right_longitude	180.0	H5T_IEEE_F32LE	
33	Image_data														Upper_left_latitude	90.0	H5T_IEEE_F32LE	
34	Image_data														Upper_left_longitude	-180.0	H5T_IEEE_F32LE	
35	Image_data														Upper_right_latitude	90.0	H5T_IEEE_F32LE	
36	Image_data														Upper_right_longitude	180.0	H5T_IEEE_F32LE	
37	Image_data	CLTYPE_Date		H5T_STD_U8LE	5940422				gzip	4	5940422				Data_description	The dates of observation employed in the statistics	H5T_C_S1	
38	Image_data	CLTYPE_Date		H5T_STD_U8LE	5940422				gzip	4	5940422				Error_DN	255	H5T_STD_U8LE	
39	Image_data	CLTYPE_Ncfr6		H5T_STD_U16LE	5940422				gzip	4	5940422				Error_DN	65535	H5T_STD_U16LE	
40	Image_data	CLTYPE_Ncfr6		H5T_STD_U16LE	5940422				gzip	4	5940422				Data_description	Number of cloud pixels identified as ISCCP Class-6 (1:Cirrus, 2:Cirro-stratus, 3:Deep convection, 4:Alto-cumulus, 5:Alto-stratus, 6:Nimbo-stratus, 7:Cumulus, 8:Strato-cumulus, 9:Stratus) (temporal statistics)	H5T_C_S1	
41	Image_data	CLTYPE_Ncfr6		H5T_STD_U16LE	5940422				gzip	4	5940422				Maximum_valid_DN	65534	H5T_STD_U16LE	
42	Image_data	CLTYPE_Ncfr6		H5T_STD_U16LE	5940422				gzip	4	5940422				Minimum_valid_DN	0	H5T_STD_U16LE	
43	Image_data	CLTYPE_Ncfr6		H5T_STD_U16LE	5940422				gzip	4	5940422				Offset	0.0	H5T_IEEE_F32LE	
44	Image_data	CLTYPE_Ncfr6		H5T_STD_U16LE	5940422				gzip	4	5940422				Slope	1.0	H5T_IEEE_F32LE	
45	Image_data	CLTYPE_Ncfr6		H5T_STD_U16LE	5940422				gzip	4	5940422				Unit	NA	H5T_C_S1	
46	Image_data	CLTYPE_Ninput		H5T_STD_U16LE	5940422				gzip	4	5940422				Data_description	The number of input data	H5T_C_S1	
47	Image_data	CLTYPE_Ninput		H5T_STD_U16LE	5940422				gzip	4	5940422				Error_DN	65535	H5T_STD_U16LE	
48	Image_data	CLTYPE_Ninput		H5T_STD_U16LE	5940422				gzip	4	5940422				Maximum_valid_DN	7	H5T_STD_U16LE	
49	Image_data	CLTYPE_Ninput		H5T_STD_U16LE	5940422				gzip	4	5940422				Minimum_valid_DN	0	H5T_STD_U16LE	
50	Image_data	CLTYPE_Ninput		H5T_STD_U16LE	5940422				gzip	4	5940422				Offset	0.0	H5T_IEEE_F32LE	
51	Image_data	CLTYPE_Ninput		H5T_STD_U16LE	5940422				gzip	4	5940422				Slope	1.0	H5T_IEEE_F32LE	
52	Image_data	CLTYPE_Ninput		H5T_STD_U16LE	5940422				gzip	4	5940422				Unit	NA	H5T_C_S1	
53	Image_data	CLTYPE_Nused		H5T_STD_U16LE	5940422				gzip	4	5940422				Data_description	The number of data used in the statistics	H5T_C_S1	
54	Image_data	CLTYPE_Nused		H5T_STD_U16LE	5940422				gzip	4	5940422				Error_DN	65535	H5T_STD_U16LE	
55	Image_data	CLTYPE_Nused		H5T_STD_U16LE	5940422				gzip	4	5940422				Maximum_valid_DN	7	H5T_STD_U16LE	
56	Image_data	CLTYPE_Nused		H5T_STD_U16LE	5940422				gzip	4	5940422				Minimum_valid_DN	0	H5T_STD_U16LE	
57	Image_data	CLTYPE_Nused		H5T_STD_U16LE	5940422				gzip	4	5940422				Offset	0.0	H5T_IEEE_F32LE	
58	Image_data	CLTYPE_Nused		H5T_STD_U16LE	5940422				gzip	4	5940422				Slope	1.0	H5T_IEEE_F32LE	
59	Image_data	CLTYPE_Nused		H5T_STD_U16LE	5940422				gzip	4	5940422				Unit	NA	H5T_C_S1	
60	Image_data	CLTYPE_QA_flag		H5T_STD_U8LE	5940422				gzip	4	5940422				Data_description	QA information flag ([bit field 1-0]: water(land frac.=0%)=00, mostly water(0<land frac.<50%)=01, mostly coastal(50<land frac.<100%)=10, land(land frac=100%)=11, [bit field 3-2]: day(day frac.=100%)=00, mostly day(0<night frac.<50%)=01, mostly night(50<night frac.<100%)=10, night(night frac.=100%)=11. If no input data available, all bit fields are set to 1 (i.e., flag value = 255). If pixel value in l2 data is Error_DN, flag value = 254)	H5T_C_S1	
61	Image_data	CLTYPE_QA_flag		H5T_STD_U8LE	5940422				gzip	4	5940422				Error_DN	255	H5T_STD_U8LE	
62	Processing_attributes														Contact_point	JAXA/Earth Observation Research Center (EORC)	H5T_C_S1	
63	Processing_attributes														Processing_UT	20180813 18:26:43	H5T_C_S1	
64	Processing_attributes														Processing_organization	JAXA/GCOM-C science project	H5T_C_S1	
65	Processing_attributes														Processing_result	Good	H5T_C_S1	
66	Processing_attributes														Input_files		H5T_C_S1	
67	Processing_attributes														Input_File_Name_001	GC1SG1_20180806D01D_X0000_3BSG_CFR6C_0100.h5	H5T_C_S1	
68	Processing_attributes														Input_File_Name_002	GC1SG1_20180807D01D_X0000_3BSG_CFR6C_0100.h5	H5T_C_S1	
69	Processing_attributes														Input_File_Name_003	GC1SG1_20180808D01D_X0000_3BSG_CFR6C_0100.h5	H5T_C_S1	
70	Processing_attributes														Input_File_Name_004	GC1SG1_20180809D01D_X0000_3BSG_CFR6C_0100.h5	H5T_C_S1	
71	Processing_attributes														Input_File_Name_005	GC1SG1_20180810D01D_X0000_3BSG_CFR6C_0100.h5	H5T_C_S1	
72	Processing_attributes														Input_File_Name_006	GC1SG1_20180811D01D_X0000_3BSG_CFR6C_0100.h5	H5T_C_S1	
73	Processing_attributes														Input_File_Name_007	GC1SG1_20180812D01D_X0000_3BSG_CFR6C_0100.h5	H5T_C_S1	

No.	Group	Dataset	Dataset Description	Type	1Dim	2Dim	3Dim	4Dim	Compress	Compress Lv.	Chunk1Dim	Chunk2Dim	Chunk3Dim	Chunk4Dim	Attribute	Attribute Value	Attribute type	Attribute Note
1	Geometry_data														Grid_interval	0.0833333	H5T_IEEE_F32LE	
2	Geometry_data														Grid_interval_unit	deg	H5T_C_S1	
3	Geometry_data														Image_projection	Non-map projected one dimensional array. Bin height is 1/[Grid_interval] deg. and bin width depends on its latitude (1/[Grid_interval]/cos(lat.) deg.). The area of each bin is equal. The bin is started from -180 deg. longitude to eastbound and from -90 deg. latitude (south) to 90 deg. (north).	H5T_C_S1	
4	Geometry_data														Number_of_bins	5940422	H5T_STD_I32LE	
5	Geometry_data														Lower_left_latitude	-90.0	H5T_IEEE_F32LE	
6	Geometry_data														Lower_left_longitude	-180.0	H5T_IEEE_F32LE	
7	Geometry_data														Lower_right_latitude	-90.0	H5T_IEEE_F32LE	
8	Geometry_data														Lower_right_longitude	180.0	H5T_IEEE_F32LE	
9	Geometry_data														Upper_left_latitude	90.0	H5T_IEEE_F32LE	
10	Geometry_data														Upper_left_longitude	-180.0	H5T_IEEE_F32LE	
11	Geometry_data														Upper_right_latitude	90.0	H5T_IEEE_F32LE	
12	Geometry_data														Upper_right_longitude	180.0	H5T_IEEE_F32LE	
13	Global_attributes														Algorithm_depelopper	Japan Aerospace Exploration Agency (JAXA)	H5T_C_S1	
14	Global_attributes														Dataset_description	Level-3 daily temporal binning file of CLTYPE	H5T_C_S1	
15	Global_attributes														Product_file_name	GC1SG1_20180805D08D_X0000_3BSG_CFR7C_0100.h5	H5T_C_S1	
16	Global_attributes														Product_level	Level-3	H5T_C_S1	
17	Global_attributes														Product_name	Level-3 temporal binned parameter	H5T_C_S1	
18	Global_attributes														Product_version	0100	H5T_C_S1	
19	Global_attributes														Satellite	Global Change Observation Mission - Climate (GCOM-C)	H5T_C_S1	
20	Global_attributes														Sensor	Second-generation Global Imager (SGLI)	H5T_C_S1	
21	Global_attributes														Algorithm_version	1.00	H5T_C_S1	
22	Global_attributes														Parameter_version	001.00	H5T_C_S1	
23	Global_attributes														Image_start_time	20180806 00:00:00.000	H5T_C_S1	
24	Global_attributes														Image_end_time	20180813 00:01:26.400	H5T_C_S1	
25	Image_data														Grid_interval	0.0833333	H5T_IEEE_F32LE	
26	Image_data														Grid_interval_unit	deg	H5T_C_S1	
27	Image_data														Image_projection	Non-map projected one dimensional array. Bin height is 1/[Grid_interval] deg. and bin width depends on its latitude (1/[Grid_interval]/cos(lat.) deg.). The area of each bin is equal. The bin is started from -180 deg. longitude to eastbound and from -90 deg. latitude (south) to 90 deg. (north).	H5T_C_S1	
28	Image_data														Number_of_bins	5940422	H5T_STD_I32LE	
29	Image_data														Lower_left_latitude	-90.0	H5T_IEEE_F32LE	
30	Image_data														Lower_left_longitude	-180.0	H5T_IEEE_F32LE	
31	Image_data														Lower_right_latitude	-90.0	H5T_IEEE_F32LE	
32	Image_data														Lower_right_longitude	180.0	H5T_IEEE_F32LE	
33	Image_data														Upper_left_latitude	90.0	H5T_IEEE_F32LE	
34	Image_data														Upper_left_longitude	-180.0	H5T_IEEE_F32LE	
35	Image_data														Upper_right_latitude	90.0	H5T_IEEE_F32LE	
36	Image_data														Upper_right_longitude	180.0	H5T_IEEE_F32LE	
37	Image_data	CLTYPE_Date		H5T_STD_U8LE	5940422				gzip	4	5940422				Data_description	The dates of observation employed in the statistics	H5T_C_S1	
38	Image_data	CLTYPE_Date		H5T_STD_U8LE	5940422				gzip	4	5940422				Error_DN	255	H5T_STD_U8LE	
39	Image_data	CLTYPE_Ncfr7		H5T_STD_U16LE	5940422				gzip	4	5940422				Error_DN	65535	H5T_STD_U16LE	
40	Image_data	CLTYPE_Ncfr7		H5T_STD_U16LE	5940422				gzip	4	5940422				Data_description	Number of cloud pixels identified as ISCCP Class-7 (1:Cirrus, 2:Cirro-stratus, 3:Deep convection, 4:Alto-cumulus, 5:Alto-stratus, 6:Nimbo-stratus, 7:Cumulus, 8:Strato-cumulus, 9:Stratus) (temporal statistics)	H5T_C_S1	
41	Image_data	CLTYPE_Ncfr7		H5T_STD_U16LE	5940422				gzip	4	5940422				Maximum_valid_DN	65534	H5T_STD_U16LE	
42	Image_data	CLTYPE_Ncfr7		H5T_STD_U16LE	5940422				gzip	4	5940422				Minimum_valid_DN	0	H5T_STD_U16LE	
43	Image_data	CLTYPE_Ncfr7		H5T_STD_U16LE	5940422				gzip	4	5940422				Offset	0.0	H5T_IEEE_F32LE	
44	Image_data	CLTYPE_Ncfr7		H5T_STD_U16LE	5940422				gzip	4	5940422				Slope	1.0	H5T_IEEE_F32LE	
45	Image_data	CLTYPE_Ncfr7		H5T_STD_U16LE	5940422				gzip	4	5940422				Unit	NA	H5T_C_S1	
46	Image_data	CLTYPE_Ninput		H5T_STD_U16LE	5940422				gzip	4	5940422				Data_description	The number of input data	H5T_C_S1	
47	Image_data	CLTYPE_Ninput		H5T_STD_U16LE	5940422				gzip	4	5940422				Error_DN	65535	H5T_STD_U16LE	
48	Image_data	CLTYPE_Ninput		H5T_STD_U16LE	5940422				gzip	4	5940422				Maximum_valid_DN	7	H5T_STD_U16LE	
49	Image_data	CLTYPE_Ninput		H5T_STD_U16LE	5940422				gzip	4	5940422				Minimum_valid_DN	0	H5T_STD_U16LE	
50	Image_data	CLTYPE_Ninput		H5T_STD_U16LE	5940422				gzip	4	5940422				Offset	0.0	H5T_IEEE_F32LE	
51	Image_data	CLTYPE_Ninput		H5T_STD_U16LE	5940422				gzip	4	5940422				Slope	1.0	H5T_IEEE_F32LE	
52	Image_data	CLTYPE_Ninput		H5T_STD_U16LE	5940422				gzip	4	5940422				Unit	NA	H5T_C_S1	
53	Image_data	CLTYPE_Nused		H5T_STD_U16LE	5940422				gzip	4	5940422				Data_description	The number of data used in the statistics	H5T_C_S1	
54	Image_data	CLTYPE_Nused		H5T_STD_U16LE	5940422				gzip	4	5940422				Error_DN	65535	H5T_STD_U16LE	
55	Image_data	CLTYPE_Nused		H5T_STD_U16LE	5940422				gzip	4	5940422				Maximum_valid_DN	7	H5T_STD_U16LE	
56	Image_data	CLTYPE_Nused		H5T_STD_U16LE	5940422				gzip	4	5940422				Minimum_valid_DN	0	H5T_STD_U16LE	
57	Image_data	CLTYPE_Nused		H5T_STD_U16LE	5940422				gzip	4	5940422				Offset	0.0	H5T_IEEE_F32LE	
58	Image_data	CLTYPE_Nused		H5T_STD_U16LE	5940422				gzip	4	5940422				Slope	1.0	H5T_IEEE_F32LE	
59	Image_data	CLTYPE_Nused		H5T_STD_U16LE	5940422				gzip	4	5940422				Unit	NA	H5T_C_S1	
60	Image_data	CLTYPE_QA_flag		H5T_STD_U8LE	5940422				gzip	4	5940422				Data_description	QA information flag ([bit field 1-0]: water(land frac.=0%)=00, mostly water(0<land frac.<50%)=01, mostly coastal(50<land frac.<100%)=10, land(land frac=100%)=11, [bit field 3-2]: day(day frac.=100%)=00, mostly day(0<night frac.<50%)=01, mostly night(50<night frac.<100%)=10, night(night frac.=100%)=11. If no input data available, all bit fields are set to 1 (i.e., flag value = 255). If pixel value in l2 data is Error_DN, flag value = 254)	H5T_C_S1	
61	Image_data	CLTYPE_QA_flag		H5T_STD_U8LE	5940422				gzip	4	5940422				Error_DN	255	H5T_STD_U8LE	
62	Processing_attributes														Contact_point	JAXA/Earth Observation Research Center (EORC)	H5T_C_S1	
63	Processing_attributes														Processing_UT	20180813 18:26:44	H5T_C_S1	
64	Processing_attributes														Processing_organization	JAXA/GCOM-C science project	H5T_C_S1	
65	Processing_attributes														Processing_result	Good	H5T_C_S1	
66	Processing_attributes														Input_files		H5T_C_S1	
67	Processing_attributes														Input_File_Name_001	GC1SG1_20180806D01D_X0000_3BSG_CFR7C_0100.h5	H5T_C_S1	
68	Processing_attributes														Input_File_Name_002	GC1SG1_20180807D01D_X0000_3BSG_CFR7C_0100.h5	H5T_C_S1	
69	Processing_attributes														Input_File_Name_003	GC1SG1_20180808D01D_X0000_3BSG_CFR7C_0100.h5	H5T_C_S1	
70	Processing_attributes														Input_File_Name_004	GC1SG1_20180809D01D_X0000_3BSG_CFR7C_0100.h5	H5T_C_S1	
71	Processing_attributes														Input_File_Name_005	GC1SG1_20180810D01D_X0000_3BSG_CFR7C_0100.h5	H5T_C_S1	
72	Processing_attributes														Input_File_Name_006	GC1SG1_20180811D01D_X0000_3BSG_CFR7C_0100.h5	H5T_C_S1	
73	Processing_attributes														Input_File_Name_007	GC1SG1_20180812D01D_X0000_3BSG_CFR7C_0100.h5	H5T_C_S1	

No.	Group	Dataset	Dataset Description	Type	1Dim	2Dim	3Dim	4Dim	Compress	Compress Lv.	Chunk1Dim	Chunk2Dim	Chunk3Dim	Chunk4Dim	Attribute	Attribute Value	Attribute type	Attribute Note
1	Geometry_data														Grid_interval	0.0833333	H5T_IEEE_F32LE	
2	Geometry_data														Grid_interval_unit	deg	H5T_C_S1	
3	Geometry_data														Image_projection	Non-map projected one dimensional array. Bin height is 1/[Grid_interval] deg. and bin width depends on its latitude (1/[Grid_interval]/cos(lat.) deg.). The area of each bin is equal. The bin is started from -180 deg. longitude to eastbound and from -90 deg. latitude (south) to 90 deg. (north).	H5T_C_S1	
4	Geometry_data														Number_of_bins	5940422	H5T_STD_I32LE	
5	Geometry_data														Lower_left_latitude	-90.0	H5T_IEEE_F32LE	
6	Geometry_data														Lower_left_longitude	-180.0	H5T_IEEE_F32LE	
7	Geometry_data														Lower_right_latitude	-90.0	H5T_IEEE_F32LE	
8	Geometry_data														Lower_right_longitude	180.0	H5T_IEEE_F32LE	
9	Geometry_data														Upper_left_latitude	90.0	H5T_IEEE_F32LE	
10	Geometry_data														Upper_left_longitude	-180.0	H5T_IEEE_F32LE	
11	Geometry_data														Upper_right_latitude	90.0	H5T_IEEE_F32LE	
12	Geometry_data														Upper_right_longitude	180.0	H5T_IEEE_F32LE	
13	Global_attributes														Algorithm_depelopper	Japan Aerospace Exploration Agency (JAXA)	H5T_C_S1	
14	Global_attributes														Dataset_description	Level-3 daily temporal binning file of CLTYPE	H5T_C_S1	
15	Global_attributes														Product_file_name	GC1SG1_20180805D08D_X0000_3BSG_CFR8C_0100.h5	H5T_C_S1	
16	Global_attributes														Product_level	Level-3	H5T_C_S1	
17	Global_attributes														Product_name	Level-3 temporal binned parameter	H5T_C_S1	
18	Global_attributes														Product_version	0100	H5T_C_S1	
19	Global_attributes														Satellite	Global Change Observation Mission - Climate (GCOM-C)	H5T_C_S1	
20	Global_attributes														Sensor	Second-generation Global Imager (SGLI)	H5T_C_S1	
21	Global_attributes														Algorithm_version	1.00	H5T_C_S1	
22	Global_attributes														Parameter_version	001.00	H5T_C_S1	
23	Global_attributes														Image_start_time	20180806 00:00:00.000	H5T_C_S1	
24	Global_attributes														Image_end_time	20180813 00:01:26.400	H5T_C_S1	
25	Image_data														Grid_interval	0.0833333	H5T_IEEE_F32LE	
26	Image_data														Grid_interval_unit	deg	H5T_C_S1	
27	Image_data														Image_projection	Non-map projected one dimensional array. Bin height is 1/[Grid_interval] deg. and bin width depends on its latitude (1/[Grid_interval]/cos(lat.) deg.). The area of each bin is equal. The bin is started from -180 deg. longitude to eastbound and from -90 deg. latitude (south) to 90 deg. (north).	H5T_C_S1	
28	Image_data														Number_of_bins	5940422	H5T_STD_I32LE	
29	Image_data														Lower_left_latitude	-90.0	H5T_IEEE_F32LE	
30	Image_data														Lower_left_longitude	-180.0	H5T_IEEE_F32LE	
31	Image_data														Lower_right_latitude	-90.0	H5T_IEEE_F32LE	
32	Image_data														Lower_right_longitude	180.0	H5T_IEEE_F32LE	
33	Image_data														Upper_left_latitude	90.0	H5T_IEEE_F32LE	
34	Image_data														Upper_left_longitude	-180.0	H5T_IEEE_F32LE	
35	Image_data														Upper_right_latitude	90.0	H5T_IEEE_F32LE	
36	Image_data														Upper_right_longitude	180.0	H5T_IEEE_F32LE	
37	Image_data	CLTYPE_Date		H5T_STD_U8LE	5940422				gzip	4	5940422				Data_description	The dates of observation employed in the statistics	H5T_C_S1	
38	Image_data	CLTYPE_Date		H5T_STD_U8LE	5940422				gzip	4	5940422				Error_DN	255	H5T_STD_U8LE	
39	Image_data	CLTYPE_Ncfr8		H5T_STD_U16LE	5940422				gzip	4	5940422				Error_DN	65535	H5T_STD_U16LE	
40	Image_data	CLTYPE_Ncfr8		H5T_STD_U16LE	5940422				gzip	4	5940422				Data_description	Number of cloud pixels identified as ISCCP Class-8 (1:Cirrus, 2:Cirro-stratus, 3:Deep convection, 4:Alto-cumulus, 5:Alto-stratus, 6:Nimbo-stratus, 7:Cumulus, 8:Strato-cumulus, 9:Stratus) (temporal statistics)	H5T_C_S1	
41	Image_data	CLTYPE_Ncfr8		H5T_STD_U16LE	5940422				gzip	4	5940422				Maximum_valid_DN	65534	H5T_STD_U16LE	
42	Image_data	CLTYPE_Ncfr8		H5T_STD_U16LE	5940422				gzip	4	5940422				Minimum_valid_DN	0	H5T_STD_U16LE	
43	Image_data	CLTYPE_Ncfr8		H5T_STD_U16LE	5940422				gzip	4	5940422				Offset	0.0	H5T_IEEE_F32LE	
44	Image_data	CLTYPE_Ncfr8		H5T_STD_U16LE	5940422				gzip	4	5940422				Slope	1.0	H5T_IEEE_F32LE	
45	Image_data	CLTYPE_Ncfr8		H5T_STD_U16LE	5940422				gzip	4	5940422				Unit	NA	H5T_C_S1	
46	Image_data	CLTYPE_Ninput		H5T_STD_U16LE	5940422				gzip	4	5940422				Data_description	The number of input data	H5T_C_S1	
47	Image_data	CLTYPE_Ninput		H5T_STD_U16LE	5940422				gzip	4	5940422				Error_DN	65535	H5T_STD_U16LE	
48	Image_data	CLTYPE_Ninput		H5T_STD_U16LE	5940422				gzip	4	5940422				Maximum_valid_DN	7	H5T_STD_U16LE	
49	Image_data	CLTYPE_Ninput		H5T_STD_U16LE	5940422				gzip	4	5940422				Minimum_valid_DN	0	H5T_STD_U16LE	
50	Image_data	CLTYPE_Ninput		H5T_STD_U16LE	5940422				gzip	4	5940422				Offset	0.0	H5T_IEEE_F32LE	
51	Image_data	CLTYPE_Ninput		H5T_STD_U16LE	5940422				gzip	4	5940422				Slope	1.0	H5T_IEEE_F32LE	
52	Image_data	CLTYPE_Ninput		H5T_STD_U16LE	5940422				gzip	4	5940422				Unit	NA	H5T_C_S1	
53	Image_data	CLTYPE_Nused		H5T_STD_U16LE	5940422				gzip	4	5940422				Data_description	The number of data used in the statistics	H5T_C_S1	
54	Image_data	CLTYPE_Nused		H5T_STD_U16LE	5940422				gzip	4	5940422				Error_DN	65535	H5T_STD_U16LE	
55	Image_data	CLTYPE_Nused		H5T_STD_U16LE	5940422				gzip	4	5940422				Maximum_valid_DN	7	H5T_STD_U16LE	
56	Image_data	CLTYPE_Nused		H5T_STD_U16LE	5940422				gzip	4	5940422				Minimum_valid_DN	0	H5T_STD_U16LE	
57	Image_data	CLTYPE_Nused		H5T_STD_U16LE	5940422				gzip	4	5940422				Offset	0.0	H5T_IEEE_F32LE	
58	Image_data	CLTYPE_Nused		H5T_STD_U16LE	5940422				gzip	4	5940422				Slope	1.0	H5T_IEEE_F32LE	
59	Image_data	CLTYPE_Nused		H5T_STD_U16LE	5940422				gzip	4	5940422				Unit	NA	H5T_C_S1	
60	Image_data	CLTYPE_QA_flag		H5T_STD_U8LE	5940422				gzip	4	5940422				Data_description	QA information flag ([bit field 1-0]: water(land frac.=0%)=00, mostly water(0<land frac.<50%)=01, mostly coastal(50<land frac.<100%)=10, land(land frac=100%)=11, [bit field 3-2]: day(day frac.=100%)=00, mostly day(0<night frac.<50%)=01, mostly night(50<night frac.<100%)=10, night(night frac.=100%)=11. If no input data available, all bit fields are set to 1 (i.e., flag value = 255). If pixel value in l2 data is Error_DN, flag value = 254)	H5T_C_S1	
61	Image_data	CLTYPE_QA_flag		H5T_STD_U8LE	5940422				gzip	4	5940422				Error_DN	255	H5T_STD_U8LE	
62	Processing_attributes														Contact_point	JAXA/Earth Observation Research Center (EORC)	H5T_C_S1	
63	Processing_attributes														Processing_UT	20180813 18:26:45	H5T_C_S1	
64	Processing_attributes														Processing_organization	JAXA/GCOM-C science project	H5T_C_S1	
65	Processing_attributes														Processing_result	Good	H5T_C_S1	
66	Processing_attributes														Input_files		H5T_C_S1	
67	Processing_attributes														Input_File_Name_001	GC1SG1_20180806D01D_X0000_3BSG_CFR8C_0100.h5	H5T_C_S1	
68	Processing_attributes														Input_File_Name_002	GC1SG1_20180807D01D_X0000_3BSG_CFR8C_0100.h5	H5T_C_S1	
69	Processing_attributes														Input_File_Name_003	GC1SG1_20180808D01D_X0000_3BSG_CFR8C_0100.h5	H5T_C_S1	
70	Processing_attributes														Input_File_Name_004	GC1SG1_20180809D01D_X0000_3BSG_CFR8C_0100.h5	H5T_C_S1	
71	Processing_attributes														Input_File_Name_005	GC1SG1_20180810D01D_X0000_3BSG_CFR8C_0100.h5	H5T_C_S1	
72	Processing_attributes														Input_File_Name_006	GC1SG1_20180811D01D_X0000_3BSG_CFR8C_0100.h5	H5T_C_S1	
73	Processing_attributes														Input_File_Name_007	GC1SG1_20180812D01D_X0000_3BSG_CFR8C_0100.h5	H5T_C_S1	

No.	Group	Dataset	Dataset Description	Type	1Dim	2Dim	3Dim	4Dim	Compress	Compress Lv.	Chunk1Dim	Chunk2Dim	Chunk3Dim	Chunk4Dim	Attribute	Attribute Value	Attribute type	Attribute Note
1	Geometry_data														Grid_interval	0.0833333	H5T_IEEE_F32LE	
2	Geometry_data														Grid_interval_unit	deg	H5T_C_S1	
3	Geometry_data														Image_projection	Non-map projected one dimensional array. Bin height is 1/[Grid_interval] deg. and bin width depends on its latitude (1/[Grid_interval]/cos(lat.) deg.). The area of each bin is equal. The bin is started from -180 deg. longitude to eastbound and from -90 deg. latitude (south) to 90 deg. (north).	H5T_C_S1	
4	Geometry_data														Number_of_bins	5940422	H5T_STD_I32LE	
5	Geometry_data														Lower_left_latitude	-90.0	H5T_IEEE_F32LE	
6	Geometry_data														Lower_left_longitude	-180.0	H5T_IEEE_F32LE	
7	Geometry_data														Lower_right_latitude	-90.0	H5T_IEEE_F32LE	
8	Geometry_data														Lower_right_longitude	180.0	H5T_IEEE_F32LE	
9	Geometry_data														Upper_left_latitude	90.0	H5T_IEEE_F32LE	
10	Geometry_data														Upper_left_longitude	-180.0	H5T_IEEE_F32LE	
11	Geometry_data														Upper_right_latitude	90.0	H5T_IEEE_F32LE	
12	Geometry_data														Upper_right_longitude	180.0	H5T_IEEE_F32LE	
13	Global_attributes														Algorithm_depelopper	Japan Aerospace Exploration Agency (JAXA)	H5T_C_S1	
14	Global_attributes														Dataset_description	Level-3 daily temporal binning file of CLTYPE	H5T_C_S1	
15	Global_attributes														Product_file_name	GC1SG1_20180805D08D_X0000_3BSG_CFR9C_0100.h5	H5T_C_S1	
16	Global_attributes														Product_level	Level-3	H5T_C_S1	
17	Global_attributes														Product_name	Level-3 temporal binned parameter	H5T_C_S1	
18	Global_attributes														Product_version	0100	H5T_C_S1	
19	Global_attributes														Satellite	Global Change Observation Mission - Climate (GCOM-C)	H5T_C_S1	
20	Global_attributes														Sensor	Second-generation Global Imager (SGLI)	H5T_C_S1	
21	Global_attributes														Algorithm_version	1.00	H5T_C_S1	
22	Global_attributes														Parameter_version	001.00	H5T_C_S1	
23	Global_attributes														Image_start_time	20180806 00:00:00.000	H5T_C_S1	
24	Global_attributes														Image_end_time	20180813 00:01:26.400	H5T_C_S1	
25	Image_data														Grid_interval	0.0833333	H5T_IEEE_F32LE	
26	Image_data														Grid_interval_unit	deg	H5T_C_S1	
27	Image_data														Image_projection	Non-map projected one dimensional array. Bin height is 1/[Grid_interval] deg. and bin width depends on its latitude (1/[Grid_interval]/cos(lat.) deg.). The area of each bin is equal. The bin is started from -180 deg. longitude to eastbound and from -90 deg. latitude (south) to 90 deg. (north).	H5T_C_S1	
28	Image_data														Number_of_bins	5940422	H5T_STD_I32LE	
29	Image_data														Lower_left_latitude	-90.0	H5T_IEEE_F32LE	
30	Image_data														Lower_left_longitude	-180.0	H5T_IEEE_F32LE	
31	Image_data														Lower_right_latitude	-90.0	H5T_IEEE_F32LE	
32	Image_data														Lower_right_longitude	180.0	H5T_IEEE_F32LE	
33	Image_data														Upper_left_latitude	90.0	H5T_IEEE_F32LE	
34	Image_data														Upper_left_longitude	-180.0	H5T_IEEE_F32LE	
35	Image_data														Upper_right_latitude	90.0	H5T_IEEE_F32LE	
36	Image_data														Upper_right_longitude	180.0	H5T_IEEE_F32LE	
37	Image_data	CLTYPE_Date		H5T_STD_U8LE	5940422				gzip	4	5940422				Data_description	The dates of observation employed in the statistics	H5T_C_S1	
38	Image_data	CLTYPE_Date		H5T_STD_U8LE	5940422				gzip	4	5940422				Error_DN	255	H5T_STD_U8LE	
39	Image_data	CLTYPE_Ncfr9		H5T_STD_U16LE	5940422				gzip	4	5940422				Error_DN	65535	H5T_STD_U16LE	
40	Image_data	CLTYPE_Ncfr9		H5T_STD_U16LE	5940422				gzip	4	5940422				Data_description	Number of cloud pixels identified as ISCCP Class-9 (1:Cirrus, 2:Cirro-stratus, 3:Deep convection, 4:Alto-cumulus, 5:Alto-stratus, 6:Nimbo-stratus, 7:Cumulus, 8:Strato-cumulus, 9:Stratus) (temporal statistics)	H5T_C_S1	
41	Image_data	CLTYPE_Ncfr9		H5T_STD_U16LE	5940422				gzip	4	5940422				Maximum_valid_DN	65534	H5T_STD_U16LE	
42	Image_data	CLTYPE_Ncfr9		H5T_STD_U16LE	5940422				gzip	4	5940422				Minimum_valid_DN	0	H5T_STD_U16LE	
43	Image_data	CLTYPE_Ncfr9		H5T_STD_U16LE	5940422				gzip	4	5940422				Offset	0.0	H5T_IEEE_F32LE	
44	Image_data	CLTYPE_Ncfr9		H5T_STD_U16LE	5940422				gzip	4	5940422				Slope	1.0	H5T_IEEE_F32LE	
45	Image_data	CLTYPE_Ncfr9		H5T_STD_U16LE	5940422				gzip	4	5940422				Unit	NA	H5T_C_S1	
46	Image_data	CLTYPE_Ninput		H5T_STD_U16LE	5940422				gzip	4	5940422				Data_description	The number of input data	H5T_C_S1	
47	Image_data	CLTYPE_Ninput		H5T_STD_U16LE	5940422				gzip	4	5940422				Error_DN	65535	H5T_STD_U16LE	
48	Image_data	CLTYPE_Ninput		H5T_STD_U16LE	5940422				gzip	4	5940422				Maximum_valid_DN	7	H5T_STD_U16LE	
49	Image_data	CLTYPE_Ninput		H5T_STD_U16LE	5940422				gzip	4	5940422				Minimum_valid_DN	0	H5T_STD_U16LE	
50	Image_data	CLTYPE_Ninput		H5T_STD_U16LE	5940422				gzip	4	5940422				Offset	0.0	H5T_IEEE_F32LE	
51	Image_data	CLTYPE_Ninput		H5T_STD_U16LE	5940422				gzip	4	5940422				Slope	1.0	H5T_IEEE_F32LE	
52	Image_data	CLTYPE_Ninput		H5T_STD_U16LE	5940422				gzip	4	5940422				Unit	NA	H5T_C_S1	
53	Image_data	CLTYPE_Nused		H5T_STD_U16LE	5940422				gzip	4	5940422				Data_description	The number of data used in the statistics	H5T_C_S1	
54	Image_data	CLTYPE_Nused		H5T_STD_U16LE	5940422				gzip	4	5940422				Error_DN	65535	H5T_STD_U16LE	
55	Image_data	CLTYPE_Nused		H5T_STD_U16LE	5940422				gzip	4	5940422				Maximum_valid_DN	7	H5T_STD_U16LE	
56	Image_data	CLTYPE_Nused		H5T_STD_U16LE	5940422				gzip	4	5940422				Minimum_valid_DN	0	H5T_STD_U16LE	
57	Image_data	CLTYPE_Nused		H5T_STD_U16LE	5940422				gzip	4	5940422				Offset	0.0	H5T_IEEE_F32LE	
58	Image_data	CLTYPE_Nused		H5T_STD_U16LE	5940422				gzip	4	5940422				Slope	1.0	H5T_IEEE_F32LE	
59	Image_data	CLTYPE_Nused		H5T_STD_U16LE	5940422				gzip	4	5940422				Unit	NA	H5T_C_S1	
60	Image_data	CLTYPE_QA_flag		H5T_STD_U8LE	5940422				gzip	4	5940422				Data_description	QA information flag ([bit field 1-0]: water(land frac.=0%)=00, mostly water(0<land frac.<50%)=01, mostly coastal(50<land frac.<100%)=10, land(land frac=100%)=11, [bit field 3-2]: day(day frac.=100%)=00, mostly day(0<night frac.<50%)=01, mostly night(50<night frac.<100%)=10, night(night frac.=100%)=11. If no input data available, all bit fields are set to 1 (i.e., flag value = 255). If pixel value in l2 data is Error_DN, flag value = 254)	H5T_C_S1	
61	Image_data	CLTYPE_QA_flag		H5T_STD_U8LE	5940422				gzip	4	5940422				Error_DN	255	H5T_STD_U8LE	
62	Processing_attributes														Contact_point	JAXA/Earth Observation Research Center (EORC)	H5T_C_S1	
63	Processing_attributes														Processing_UT	20180813 18:26:46	H5T_C_S1	
64	Processing_attributes														Processing_organization	JAXA/GCOM-C science project	H5T_C_S1	
65	Processing_attributes														Processing_result	Good	H5T_C_S1	
66	Processing_attributes														Input_files		H5T_C_S1	
67	Processing_attributes														Input_File_Name_001	GC1SG1_20180806D01D_X0000_3BSG_CFR9C_0100.h5	H5T_C_S1	
68	Processing_attributes														Input_File_Name_002	GC1SG1_20180807D01D_X0000_3BSG_CFR9C_0100.h5	H5T_C_S1	
69	Processing_attributes														Input_File_Name_003	GC1SG1_20180808D01D_X0000_3BSG_CFR9C_0100.h5	H5T_C_S1	
70	Processing_attributes														Input_File_Name_004	GC1SG1_20180809D01D_X0000_3BSG_CFR9C_0100.h5	H5T_C_S1	
71	Processing_attributes														Input_File_Name_005	GC1SG1_20180810D01D_X0000_3BSG_CFR9C_0100.h5	H5T_C_S1	
72	Processing_attributes														Input_File_Name_006	GC1SG1_20180811D01D_X0000_3BSG_CFR9C_0100.h5	H5T_C_S1	
73	Processing_attributes														Input_File_Name_007	GC1SG1_20180812D01D_X0000_3BSG_CFR9C_0100.h5	H5T_C_S1	

No.	Group	Dataset	Dataset Description	Type	1Dim	2Dim	3Dim	4Dim	Compress	Compress Lv.	Chunk1Dim	Chunk2Dim	Chunk3Dim	Chunk4Dim	Attribute	Attribute Value	Attribute type	Attribute Note
1	Geometry_data														Grid_interval	0.0833333	H5T_IEEE_F32LE	
2	Geometry_data														Grid_interval_unit	deg	H5T_C_S1	
3	Geometry_data														Image_projection	Non-map projected one dimensional array. Bin height is 1/[Grid_interval] deg. and bin width depends on its latitude (1/[Grid_interval]/cos(lat.) deg.). The area of each bin is equal. The bin is started from -180 deg. longitude to eastbound and from -90 deg. latitude (south) to 90 deg. (north).	H5T_C_S1	
4	Geometry_data														Number_of_bins	5940422	H5T_STD_I32LE	
5	Geometry_data														Lower_left_latitude	-90.0	H5T_IEEE_F32LE	
6	Geometry_data														Lower_left_longitude	-180.0	H5T_IEEE_F32LE	
7	Geometry_data														Lower_right_latitude	-90.0	H5T_IEEE_F32LE	
8	Geometry_data														Lower_right_longitude	180.0	H5T_IEEE_F32LE	
9	Geometry_data														Upper_left_latitude	90.0	H5T_IEEE_F32LE	
10	Geometry_data														Upper_left_longitude	-180.0	H5T_IEEE_F32LE	
11	Geometry_data														Upper_right_latitude	90.0	H5T_IEEE_F32LE	
12	Geometry_data														Upper_right_longitude	180.0	H5T_IEEE_F32LE	
13	Global_attributes														Algorithm_depelopper	Japan Aerospace Exploration Agency (JAXA)	H5T_C_S1	
14	Global_attributes														Dataset_description	Level-3 daily temporal binning file of CLTYPE	H5T_C_S1	
15	Global_attributes														Product_file_name	GC1SG1_20180805D08D_X0000_3BSG_CFRAC_0100.h5	H5T_C_S1	
16	Global_attributes														Product_level	Level-3	H5T_C_S1	
17	Global_attributes														Product_name	Level-3 temporal binned parameter	H5T_C_S1	
18	Global_attributes														Product_version	0100	H5T_C_S1	
19	Global_attributes														Satellite	Global Change Observation Mission - Climate (GCOM-C)	H5T_C_S1	
20	Global_attributes														Sensor	Second-generation Global Imager (SGLI)	H5T_C_S1	
21	Global_attributes														Algorithm_version	1.00	H5T_C_S1	
22	Global_attributes														Parameter_version	001.00	H5T_C_S1	
23	Global_attributes														Image_start_time	20180806 00:00:00.000	H5T_C_S1	
24	Global_attributes														Image_end_time	20180813 00:01:26.400	H5T_C_S1	
25	Image_data														Grid_interval	0.0833333	H5T_IEEE_F32LE	
26	Image_data														Grid_interval_unit	deg	H5T_C_S1	
27	Image_data														Image_projection	Non-map projected one dimensional array. Bin height is 1/[Grid_interval] deg. and bin width depends on its latitude (1/[Grid_interval]/cos(lat.) deg.). The area of each bin is equal. The bin is started from -180 deg. longitude to eastbound and from -90 deg. latitude (south) to 90 deg. (north).	H5T_C_S1	
28	Image_data														Number_of_bins	5940422	H5T_STD_I32LE	
29	Image_data														Lower_left_latitude	-90.0	H5T_IEEE_F32LE	
30	Image_data														Lower_left_longitude	-180.0	H5T_IEEE_F32LE	
31	Image_data														Lower_right_latitude	-90.0	H5T_IEEE_F32LE	
32	Image_data														Lower_right_longitude	180.0	H5T_IEEE_F32LE	
33	Image_data														Upper_left_latitude	90.0	H5T_IEEE_F32LE	
34	Image_data														Upper_left_longitude	-180.0	H5T_IEEE_F32LE	
35	Image_data														Upper_right_latitude	90.0	H5T_IEEE_F32LE	
36	Image_data														Upper_right_longitude	180.0	H5T_IEEE_F32LE	
37	Image_data	CLTYPE_Date		H5T_STD_U8LE	5940422				gzip	4	5940422				Data_description	The dates of observation employed in the statistics	H5T_C_S1	
38	Image_data	CLTYPE_Date		H5T_STD_U8LE	5940422				gzip	4	5940422				Error_DN	255	H5T_STD_U8LE	
39	Image_data	CLTYPE_NcfrA		H5T_STD_U16LE	5940422				gzip	4	5940422				Error_DN	65535	H5T_STD_U16LE	
40	Image_data	CLTYPE_NcfrA		H5T_STD_U16LE	5940422				gzip	4	5940422				Data_description	Number of cloud pixels identified as ISCCP Class-A (1:Cirrus, 2:Cirro-stratus, 3:Deep convection, 4:Alto-cumulus, 5:Alto-stratus, 6:Nimbo-stratus, 7:Cumulus, 8:Strato-cumulus, 9:Stratus) (temporal statistics)	H5T_C_S1	
41	Image_data	CLTYPE_NcfrA		H5T_STD_U16LE	5940422				gzip	4	5940422				Maximum_valid_DN	65534	H5T_STD_U16LE	
42	Image_data	CLTYPE_NcfrA		H5T_STD_U16LE	5940422				gzip	4	5940422				Minimum_valid_DN	0	H5T_STD_U16LE	
43	Image_data	CLTYPE_NcfrA		H5T_STD_U16LE	5940422				gzip	4	5940422				Offset	0.0	H5T_IEEE_F32LE	
44	Image_data	CLTYPE_NcfrA		H5T_STD_U16LE	5940422				gzip	4	5940422				Slope	1.0	H5T_IEEE_F32LE	
45	Image_data	CLTYPE_NcfrA		H5T_STD_U16LE	5940422				gzip	4	5940422				Unit	NA	H5T_C_S1	
46	Image_data	CLTYPE_Ninput		H5T_STD_U16LE	5940422				gzip	4	5940422				Data_description	The number of input data	H5T_C_S1	
47	Image_data	CLTYPE_Ninput		H5T_STD_U16LE	5940422				gzip	4	5940422				Error_DN	65535	H5T_STD_U16LE	
48	Image_data	CLTYPE_Ninput		H5T_STD_U16LE	5940422				gzip	4	5940422				Maximum_valid_DN	7	H5T_STD_U16LE	
49	Image_data	CLTYPE_Ninput		H5T_STD_U16LE	5940422				gzip	4	5940422				Minimum_valid_DN	0	H5T_STD_U16LE	
50	Image_data	CLTYPE_Ninput		H5T_STD_U16LE	5940422				gzip	4	5940422				Offset	0.0	H5T_IEEE_F32LE	
51	Image_data	CLTYPE_Ninput		H5T_STD_U16LE	5940422				gzip	4	5940422				Slope	1.0	H5T_IEEE_F32LE	
52	Image_data	CLTYPE_Ninput		H5T_STD_U16LE	5940422				gzip	4	5940422				Unit	NA	H5T_C_S1	
53	Image_data	CLTYPE_Nused		H5T_STD_U16LE	5940422				gzip	4	5940422				Data_description	The number of data used in the statistics	H5T_C_S1	
54	Image_data	CLTYPE_Nused		H5T_STD_U16LE	5940422				gzip	4	5940422				Error_DN	65535	H5T_STD_U16LE	
55	Image_data	CLTYPE_Nused		H5T_STD_U16LE	5940422				gzip	4	5940422				Maximum_valid_DN	7	H5T_STD_U16LE	
56	Image_data	CLTYPE_Nused		H5T_STD_U16LE	5940422				gzip	4	5940422				Minimum_valid_DN	0	H5T_STD_U16LE	
57	Image_data	CLTYPE_Nused		H5T_STD_U16LE	5940422				gzip	4	5940422				Offset	0.0	H5T_IEEE_F32LE	
58	Image_data	CLTYPE_Nused		H5T_STD_U16LE	5940422				gzip	4	5940422				Slope	1.0	H5T_IEEE_F32LE	
59	Image_data	CLTYPE_Nused		H5T_STD_U16LE	5940422				gzip	4	5940422				Unit	NA	H5T_C_S1	
60	Image_data	CLTYPE_QA_flag		H5T_STD_U8LE	5940422				gzip	4	5940422				Data_description	QA information flag ([bit field 1-0]: water(land frac.=0%)=00, mostly water(0<land frac.<50%)=01, mostly coastal(50<land frac.<100%)=10, land(land frac=100%)=11, [bit field 3-2]: day(day frac.=100%)=00, mostly day(0<night frac.<50%)=01, mostly night(50<night frac.<100%)=10, night(night frac.=100%)=11. If no input data available, all bit fields are set to 1 (i.e., flag value = 255). If pixel value in l2 data is Error_DN, flag value = 254)	H5T_C_S1	
61	Image_data	CLTYPE_QA_flag		H5T_STD_U8LE	5940422				gzip	4	5940422				Error_DN	255	H5T_STD_U8LE	
62	Processing_attributes														Contact_point	JAXA/Earth Observation Research Center (EORC)	H5T_C_S1	
63	Processing_attributes														Processing_UT	20180813 18:26:47	H5T_C_S1	
64	Processing_attributes														Processing_organization	JAXA/GCOM-C science project	H5T_C_S1	
65	Processing_attributes														Processing_result	Good	H5T_C_S1	
66	Processing_attributes														Input_files		H5T_C_S1	
67	Processing_attributes														Input_File_Name_001	GC1SG1_20180806D01D_X0000_3BSG_CFRAC_0100.h5	H5T_C_S1	
68	Processing_attributes														Input_File_Name_002	GC1SG1_20180807D01D_X0000_3BSG_CFRAC_0100.h5	H5T_C_S1	
69	Processing_attributes														Input_File_Name_003	GC1SG1_20180808D01D_X0000_3BSG_CFRAC_0100.h5	H5T_C_S1	
70	Processing_attributes														Input_File_Name_004	GC1SG1_20180809D01D_X0000_3BSG_CFRAC_0100.h5	H5T_C_S1	
71	Processing_attributes														Input_File_Name_005	GC1SG1_20180810D01D_X0000_3BSG_CFRAC_0100.h5	H5T_C_S1	
72	Processing_attributes														Input_File_Name_006	GC1SG1_20180811D01D_X0000_3BSG_CFRAC_0100.h5	H5T_C_S1	
73	Processing_attributes														Input_File_Name_007	GC1SG1_20180812D01D_X0000_3BSG_CFRAC_0100.h5	H5T_C_S1	

No.	Group	Dataset	Dataset Description	Type	1Dim	2Dim	3Dim	4Dim	Compress	Compress Lv.	Chunk1Dim	Chunk2Dim	Chunk3Dim	Chunk4Dim	Attribute	Attribute Value	Attribute type	Attribute Note
1	Geometry_data														Grid_interval	0.0416667	H5T_IEEE_F32LE	
2	Geometry_data														Grid_interval_unit	deg	H5T_C_S1	
3	Geometry_data														Image_projection	Non-map projected one dimensional array. Bin height is 1/[Grid_interval] deg. and bin width depends on its latitude (1/[Grid_interval]/cos(lat.) deg.). The area of each bin is equal. The bin is started from -180 deg. longitude to eastbound and from -90 deg. latitude (south) to 90 deg. (north).	H5T_C_S1	
4	Geometry_data														Number_of_bins	23761676	H5T_STD_I32LE	
5	Geometry_data														Lower_left_latitude	-90.0	H5T_IEEE_F32LE	
6	Geometry_data														Lower_left_longitude	-180.0	H5T_IEEE_F32LE	
7	Geometry_data														Lower_right_latitude	-90.0	H5T_IEEE_F32LE	
8	Geometry_data														Lower_right_longitude	180.0	H5T_IEEE_F32LE	
9	Geometry_data														Upper_left_latitude	90.0	H5T_IEEE_F32LE	
10	Geometry_data														Upper_left_longitude	-180.0	H5T_IEEE_F32LE	
11	Geometry_data														Upper_right_latitude	90.0	H5T_IEEE_F32LE	
12	Geometry_data														Upper_right_longitude	180.0	H5T_IEEE_F32LE	
13	Global_attributes														Algorithm_depelopper	Japan Aerospace Exploration Agency (JAXA)	H5T_C_S1	
14	Global_attributes														Dataset_description	Level-3 daily temporal binning file of CHLA	H5T_C_S1	
15	Global_attributes														Product_file_name	GC1SG1_20180805D08D_X0000_3BSG_CHLAF_0100.h5	H5T_C_S1	
16	Global_attributes														Product_level	Level-3	H5T_C_S1	
17	Global_attributes														Product_name	Level-3 temporal binned parameter	H5T_C_S1	
18	Global_attributes														Product_version	0100	H5T_C_S1	
19	Global_attributes														Satellite	Global Change Observation Mission - Climate (GCOM-C)	H5T_C_S1	
20	Global_attributes														Sensor	Second-generation Global Imager (SGLI)	H5T_C_S1	
21	Global_attributes														Algorithm_version	1.00	H5T_C_S1	
22	Global_attributes														Parameter_version	001.00	H5T_C_S1	
23	Global_attributes														Image_start_time	20180805 00:02:42.426	H5T_C_S1	
24	Global_attributes														Image_end_time	20180813 00:04:11.983	H5T_C_S1	
25	Image_data														Grid_interval	0.0416667	H5T_IEEE_F32LE	
26	Image_data														Grid_interval_unit	deg	H5T_C_S1	
27	Image_data														Image_projection	Non-map projected one dimensional array. Bin height is 1/[Grid_interval] deg. and bin width depends on its latitude (1/[Grid_interval]/cos(lat.) deg.). The area of each bin is equal. The bin is started from -180 deg. longitude to eastbound and from -90 deg. latitude (south) to 90 deg. (north).	H5T_C_S1	
28	Image_data														Number_of_bins	23761676	H5T_STD_I32LE	
29	Image_data														Lower_left_latitude	-90.0	H5T_IEEE_F32LE	
30	Image_data														Lower_left_longitude	-180.0	H5T_IEEE_F32LE	
31	Image_data														Lower_right_latitude	-90.0	H5T_IEEE_F32LE	
32	Image_data														Lower_right_longitude	180.0	H5T_IEEE_F32LE	
33	Image_data														Upper_left_latitude	90.0	H5T_IEEE_F32LE	
34	Image_data														Upper_left_longitude	-180.0	H5T_IEEE_F32LE	
35	Image_data														Upper_right_latitude	90.0	H5T_IEEE_F32LE	
36	Image_data														Upper_right_longitude	180.0	H5T_IEEE_F32LE	
37	Image_data	CHLA_AVE		H5T_STD_U16LE	23761676				gzip	4	23761676				Error_DN	65535	H5T_STD_U16LE	
38	Image_data	CHLA_AVE		H5T_STD_U16LE	23761676				gzip	4	23761676				Data_description	Average of CHLA parameter (temporal statistics)	H5T_C_S1	
39	Image_data	CHLA_AVE		H5T_STD_U16LE	23761676				gzip	4	23761676				Maximum_valid_DN	65534	H5T_STD_U16LE	
40	Image_data	CHLA_AVE		H5T_STD_U16LE	23761676				gzip	4	23761676				Minimum_valid_DN	0	H5T_STD_U16LE	
41	Image_data	CHLA_AVE		H5T_STD_U16LE	23761676				gzip	4	23761676				Offset	0.0	H5T_IEEE_F32LE	
42	Image_data	CHLA_AVE		H5T_STD_U16LE	23761676				gzip	4	23761676				Slope	0.0016	H5T_IEEE_F32LE	
43	Image_data	CHLA_AVE		H5T_STD_U16LE	23761676				gzip	4	23761676				Unit	mg m^-3	H5T_C_S1	
44	Image_data	CHLA_Date		H5T_STD_U8LE	23761676				gzip	4	23761676				Data_description	The dates of observation employed in the statistics	H5T_C_S1	
45	Image_data	CHLA_Date		H5T_STD_U8LE	23761676				gzip	4	23761676				Error_DN	255	H5T_STD_U8LE	
46	Image_data	CHLA_MAX		H5T_STD_U16LE	23761676				gzip	4	23761676				Data_description	Maximum of CHLA parameter (temporal statistics)	H5T_C_S1	
47	Image_data	CHLA_MAX		H5T_STD_U16LE	23761676				gzip	4	23761676				Error_DN	65535	H5T_STD_U16LE	
48	Image_data	CHLA_MAX		H5T_STD_U16LE	23761676				gzip	4	23761676				Maximum_valid_DN	65534	H5T_STD_U16LE	
49	Image_data	CHLA_MAX		H5T_STD_U16LE	23761676				gzip	4	23761676				Minimum_valid_DN	0	H5T_STD_U16LE	
50	Image_data	CHLA_MAX		H5T_STD_U16LE	23761676				gzip	4	23761676				Offset	0.0	H5T_IEEE_F32LE	
51	Image_data	CHLA_MAX		H5T_STD_U16LE	23761676				gzip	4	23761676				Slope	0.0016	H5T_IEEE_F32LE	
52	Image_data	CHLA_MAX		H5T_STD_U16LE	23761676				gzip	4	23761676				Unit	mg m^-3	H5T_C_S1	
53	Image_data	CHLA_MIN		H5T_STD_U16LE	23761676				gzip	4	23761676				Data_description	Minimum of CHLA parameter (temporal statistics)	H5T_C_S1	
54	Image_data	CHLA_MIN		H5T_STD_U16LE	23761676				gzip	4	23761676				Error_DN	65535	H5T_STD_U16LE	
55	Image_data	CHLA_MIN		H5T_STD_U16LE	23761676				gzip	4	23761676				Maximum_valid_DN	65534	H5T_STD_U16LE	
56	Image_data	CHLA_MIN		H5T_STD_U16LE	23761676				gzip	4	23761676				Minimum_valid_DN	0	H5T_STD_U16LE	
57	Image_data	CHLA_MIN		H5T_STD_U16LE	23761676				gzip	4	23761676				Offset	0.0	H5T_IEEE_F32LE	
58	Image_data	CHLA_MIN		H5T_STD_U16LE	23761676				gzip	4	23761676				Slope	0.0016	H5T_IEEE_F32LE	
59	Image_data	CHLA_MIN		H5T_STD_U16LE	23761676				gzip	4	23761676				Unit	mg m^-3	H5T_C_S1	
60	Image_data	CHLA_Ninput		H5T_STD_U16LE	23761676				gzip	4	23761676				Data_description	The number of input data	H5T_C_S1	
61	Image_data	CHLA_Ninput		H5T_STD_U16LE	23761676				gzip	4	23761676				Error_DN	65535	H5T_STD_U16LE	
62	Image_data	CHLA_Ninput		H5T_STD_U16LE	23761676				gzip	4	23761676				Maximum_valid_DN	8	H5T_STD_U16LE	
63	Image_data	CHLA_Ninput		H5T_STD_U16LE	23761676				gzip	4	23761676				Minimum_valid_DN	0	H5T_STD_U16LE	
64	Image_data	CHLA_Ninput		H5T_STD_U16LE	23761676				gzip	4	23761676				Offset	0.0	H5T_IEEE_F32LE	
65	Image_data	CHLA_Ninput		H5T_STD_U16LE	23761676				gzip	4	23761676				Slope	1.0	H5T_IEEE_F32LE	
66	Image_data	CHLA_Ninput		H5T_STD_U16LE	23761676				gzip	4	23761676				Unit	NA	H5T_C_S1	
67	Image_data	CHLA_Nused		H5T_STD_U16LE	23761676				gzip	4	23761676				Data_description	The number of data used in the statistics	H5T_C_S1	
68	Image_data	CHLA_Nused		H5T_STD_U16LE	23761676				gzip	4	23761676				Error_DN	65535	H5T_STD_U16LE	
69	Image_data	CHLA_Nused		H5T_STD_U16LE	23761676				gzip	4	23761676				Maximum_valid_DN	8	H5T_STD_U16LE	
70	Image_data	CHLA_Nused		H5T_STD_U16LE	23761676				gzip	4	23761676				Minimum_valid_DN	0	H5T_STD_U16LE	
71	Image_data	CHLA_Nused		H5T_STD_U16LE	23761676				gzip	4	23761676				Offset	0.0	H5T_IEEE_F32LE	
72	Image_data	CHLA_Nused		H5T_STD_U16LE	23761676				gzip	4	23761676				Slope	1.0	H5T_IEEE_F32LE	
73	Image_data	CHLA_Nused		H5T_STD_U16LE	23761676				gzip	4	23761676				Unit	NA	H5T_C_S1	
74	Image_data	CHLA_QA_flag		H5T_STD_U8LE	23761676				gzip	4	23761676				Data_description	QA information flag ([bit field 1-0]: water(land frac.=0%)=00, mostly water(0<land frac.<50%)=01, mostly coastal(50<land frac.<100%)=10, land(land frac=100%)=11. If no input data available, all bit fields are set to 1 (i.e., flag value = 255). If pixel value in l2 data is Error_DN, flag value = 254)	H5T_C_S1	
75	Image_data	CHLA_QA_flag		H5T_STD_U8LE	23761676				gzip	4	23761676				Error_DN	255	H5T_STD_U8LE	
76	Image_data	CHLA_RMS		H5T_STD_U16LE	23761676				gzip	4	23761676				Data_description	Root Mean Square of CHLA parameter (temporal statistics)	H5T_C_S1	
77	Image_data	CHLA_RMS		H5T_STD_U16LE	23761676				gzip	4	23761676				Error_DN	65535	H5T_STD_U16LE	
78	Image_data	CHLA_RMS		H5T_STD_U16LE	23761676				gzip	4	23761676				Maximum_valid_DN	65534	H5T_STD_U16LE	
79	Image_data	CHLA_RMS		H5T_STD_U16LE	23761676				gzip	4	23761676				Minimum_valid_DN	0	H5T_STD_U16LE	
80	Image_data	CHLA_RMS		H5T_STD_U16LE	23761676				gzip	4	23761676				Offset	0.0	H5T_IEEE_F32LE	
81	Image_data	CHLA_RMS		H5T_STD_U16LE	23761676				gzip	4	23761676				Slope	0.0016	H5T_IEEE_F32LE	
82	Image_data	CHLA_RMS		H5T_STD_U16LE	23761676				gzip	4	23761676				Unit	mg m^-3	H5T_C_S1	
83	Processing_attributes														Contact_point	JAXA/Earth Observation Research Center (EORC)	H5T_C_S1	
84	Processing_attributes														Processing_UT	20180814 02:45:20	H5T_C_S1	
85	Processing_attributes														Processing_organization	JAXA/GCOM-C science project	H5T_C_S1	
86	Processing_attributes														Processing_result	Good	H5T_C_S1	
87	Processing_attributes														Input_files		H5T_C_S1	
88	Processing_attributes														Input File Name 001	GC1SG1_20180805D01D_X0000_3BSG_CHLAF_0100.h5	H5T_C_S1	
89	Processing_attributes														Input File Name 002	GC1SG1_20180806D01D_X0000_3BSG_CHLAF_0100.h5	H5T_C_S1	
90	Processing_attributes														Input File Name 003	GC1SG1_20180807D01D_X0000_3BSG_CHLAF_0100.h5	H5T_C_S1	
91	Processing_attributes														Input File Name 004	GC1SG1_20180808D01D_X0000_3BSG_CHLAF_0100.h5	H5T_C_S1	
92	Processing_attributes														Input File Name 005	GC1SG1_20180809D01D_X0000_3BSG_CHLAF_0100.h5	H5T_C_S1	
93	Processing_attributes														Input File Name 006	GC1SG1_20180810D01D_X0000_3BSG_CHLAF_0100.h5	H5T_C_S1	
94	Processing_attributes														Input File Name 007	GC1SG1_20180811D01D_X0000_3BSG_CHLAF_0100.h5	H5T_C_S1	
95	Processing_attributes														Input File Name 008	GC1SG1_20180812D01D_X0000_3BSG_CHLAF_0100.h5	H5T_C_S1	

No.	Group	Dataset	Dataset Description	Type	1Dim	2Dim	3Dim	4Dim	Compress	Compress Lv.	Chunk1Dim	Chunk2Dim	Chunk3Dim	Chunk4Dim	Attribute	Attribute Value	Attribute type	Attribute Note
1	Geometry_data														Grid_interval	0.0833333	H5T_IEEE_F32LE	
2	Geometry_data														Grid_interval_unit	deg	H5T_C_S1	
3	Geometry_data														Image_projection	Non-map projected one dimensional array. Bin height is 1/[Grid_interval] deg. and bin width depends on its latitude (1/[Grid_interval]/cos(lat.) deg.). The area of each bin is equal. The bin is started from -180 deg. longitude to eastbound and from -90 deg. latitude (south) to 90 deg. (north).	H5T_C_S1	
4	Geometry_data														Number_of_bins	5940422	H5T_STD_I32LE	
5	Geometry_data														Lower_left_latitude	-90.0	H5T_IEEE_F32LE	
6	Geometry_data														Lower_left_longitude	-180.0	H5T_IEEE_F32LE	
7	Geometry_data														Lower_right_latitude	-90.0	H5T_IEEE_F32LE	
8	Geometry_data														Lower_right_longitude	180.0	H5T_IEEE_F32LE	
9	Geometry_data														Upper_left_latitude	90.0	H5T_IEEE_F32LE	
10	Geometry_data														Upper_left_longitude	-180.0	H5T_IEEE_F32LE	
11	Geometry_data														Upper_right_latitude	90.0	H5T_IEEE_F32LE	
12	Geometry_data														Upper_right_longitude	180.0	H5T_IEEE_F32LE	
13	Global_attributes														Algorithm_depelopper	Japan Aerospace Exploration Agency (JAXA)	H5T_C_S1	
14	Global_attributes														Dataset_description	Level-3 daily temporal binning file of CLTH	H5T_C_S1	
15	Global_attributes														Product_file_name	GC1SG1_20180805D08D_X0000_3BSG_CLTHC_0100.h5	H5T_C_S1	
16	Global_attributes														Product_level	Level-3	H5T_C_S1	
17	Global_attributes														Product_name	Level-3 temporal binned parameter	H5T_C_S1	
18	Global_attributes														Product_version	0100	H5T_C_S1	
19	Global_attributes														Satellite	Global Change Observation Mission - Climate (GCOM-C)	H5T_C_S1	
20	Global_attributes														Sensor	Second-generation Global Imager (SGLI)	H5T_C_S1	
21	Global_attributes														Algorithm_version	1.00	H5T_C_S1	
22	Global_attributes														Parameter_version	001.00	H5T_C_S1	
23	Global_attributes														Image_start_time	20180806 00:00:00.000	H5T_C_S1	
24	Global_attributes														Image_end_time	20180813 00:01:26.400	H5T_C_S1	
25	Image_data														Grid_interval	0.0833333	H5T_IEEE_F32LE	
26	Image_data														Grid_interval_unit	deg	H5T_C_S1	
27	Image_data														Image_projection	Non-map projected one dimensional array. Bin height is 1/[Grid_interval] deg. and bin width depends on its latitude (1/[Grid_interval]/cos(lat.) deg.). The area of each bin is equal. The bin is started from -180 deg. longitude to eastbound and from -90 deg. latitude (south) to 90 deg. (north).	H5T_C_S1	
28	Image_data														Number_of_bins	5940422	H5T_STD_I32LE	
29	Image_data														Lower_left_latitude	-90.0	H5T_IEEE_F32LE	
30	Image_data														Lower_left_longitude	-180.0	H5T_IEEE_F32LE	
31	Image_data														Lower_right_latitude	-90.0	H5T_IEEE_F32LE	
32	Image_data														Lower_right_longitude	180.0	H5T_IEEE_F32LE	
33	Image_data														Upper_left_latitude	90.0	H5T_IEEE_F32LE	
34	Image_data														Upper_left_longitude	-180.0	H5T_IEEE_F32LE	
35	Image_data														Upper_right_latitude	90.0	H5T_IEEE_F32LE	
36	Image_data														Upper_right_longitude	180.0	H5T_IEEE_F32LE	
37	Image_data	CLTH_AVE		H5T_STD_U16LE	5940422				gzip	4	5940422				Error_DN	65535	H5T_STD_U16LE	
38	Image_data	CLTH_AVE		H5T_STD_U16LE	5940422				gzip	4	5940422				Data_description	Average of CLTH parameter (temporal statistics)	H5T_C_S1	
39	Image_data	CLTH_AVE		H5T_STD_U16LE	5940422				gzip	4	5940422				Maximum_valid_DN	20000	H5T_STD_U16LE	
40	Image_data	CLTH_AVE		H5T_STD_U16LE	5940422				gzip	4	5940422				Minimum_valid_DN	0	H5T_STD_U16LE	
41	Image_data	CLTH_AVE		H5T_STD_U16LE	5940422				gzip	4	5940422				Offset	0.0	H5T_IEEE_F32LE	
42	Image_data	CLTH_AVE		H5T_STD_U16LE	5940422				gzip	4	5940422				Slope	0.001	H5T_IEEE_F32LE	
43	Image_data	CLTH_AVE		H5T_STD_U16LE	5940422				gzip	4	5940422				Unit	km	H5T_C_S1	
44	Image_data	CLTH_Date		H5T_STD_U8LE	5940422				gzip	4	5940422				Data_description	The dates of observation employed in the statistics	H5T_C_S1	
45	Image_data	CLTH_Date		H5T_STD_U8LE	5940422				gzip	4	5940422				Error_DN	255	H5T_STD_U8LE	
46	Image_data	CLTH_MAX		H5T_STD_U16LE	5940422				gzip	4	5940422				Data_description	Maximum of CLTH parameter (temporal statistics)	H5T_C_S1	
47	Image_data	CLTH_MAX		H5T_STD_U16LE	5940422				gzip	4	5940422				Error_DN	65535	H5T_STD_U16LE	
48	Image_data	CLTH_MAX		H5T_STD_U16LE	5940422				gzip	4	5940422				Maximum_valid_DN	20000	H5T_STD_U16LE	
49	Image_data	CLTH_MAX		H5T_STD_U16LE	5940422				gzip	4	5940422				Minimum_valid_DN	0	H5T_STD_U16LE	
50	Image_data	CLTH_MAX		H5T_STD_U16LE	5940422				gzip	4	5940422				Offset	0.0	H5T_IEEE_F32LE	
51	Image_data	CLTH_MAX		H5T_STD_U16LE	5940422				gzip	4	5940422				Slope	0.001	H5T_IEEE_F32LE	
52	Image_data	CLTH_MAX		H5T_STD_U16LE	5940422				gzip	4	5940422				Unit	km	H5T_C_S1	
53	Image_data	CLTH_MIN		H5T_STD_U16LE	5940422				gzip	4	5940422				Data_description	Minimum of CLTH parameter (temporal statistics)	H5T_C_S1	
54	Image_data	CLTH_MIN		H5T_STD_U16LE	5940422				gzip	4	5940422				Error_DN	65535	H5T_STD_U16LE	
55	Image_data	CLTH_MIN		H5T_STD_U16LE	5940422				gzip	4	5940422				Maximum_valid_DN	20000	H5T_STD_U16LE	
56	Image_data	CLTH_MIN		H5T_STD_U16LE	5940422				gzip	4	5940422				Minimum_valid_DN	0	H5T_STD_U16LE	
57	Image_data	CLTH_MIN		H5T_STD_U16LE	5940422				gzip	4	5940422				Offset	0.0	H5T_IEEE_F32LE	
58	Image_data	CLTH_MIN		H5T_STD_U16LE	5940422				gzip	4	5940422				Slope	0.001	H5T_IEEE_F32LE	
59	Image_data	CLTH_MIN		H5T_STD_U16LE	5940422				gzip	4	5940422				Unit	km	H5T_C_S1	
60	Image_data	CLTH_Ninput		H5T_STD_U16LE	5940422				gzip	4	5940422				Data_description	The number of input data	H5T_C_S1	
61	Image_data	CLTH_Ninput		H5T_STD_U16LE	5940422				gzip	4	5940422				Error_DN	65535	H5T_STD_U16LE	
62	Image_data	CLTH_Ninput		H5T_STD_U16LE	5940422				gzip	4	5940422				Maximum_valid_DN	7	H5T_STD_U16LE	
63	Image_data	CLTH_Ninput		H5T_STD_U16LE	5940422				gzip	4	5940422				Minimum_valid_DN	0	H5T_STD_U16LE	
64	Image_data	CLTH_Ninput		H5T_STD_U16LE	5940422				gzip	4	5940422				Offset	0.0	H5T_IEEE_F32LE	
65	Image_data	CLTH_Ninput		H5T_STD_U16LE	5940422				gzip	4	5940422				Slope	1.0	H5T_IEEE_F32LE	
66	Image_data	CLTH_Ninput		H5T_STD_U16LE	5940422				gzip	4	5940422				Unit	NA	H5T_C_S1	
67	Image_data	CLTH_Nused		H5T_STD_U16LE	5940422				gzip	4	5940422				Data_description	The number of data used in the statistics	H5T_C_S1	
68	Image_data	CLTH_Nused		H5T_STD_U16LE	5940422				gzip	4	5940422				Error_DN	65535	H5T_STD_U16LE	
69	Image_data	CLTH_Nused		H5T_STD_U16LE	5940422				gzip	4	5940422				Maximum_valid_DN	7	H5T_STD_U16LE	
70	Image_data	CLTH_Nused		H5T_STD_U16LE	5940422				gzip	4	5940422				Minimum_valid_DN	0	H5T_STD_U16LE	
71	Image_data	CLTH_Nused		H5T_STD_U16LE	5940422				gzip	4	5940422				Offset	0.0	H5T_IEEE_F32LE	
72	Image_data	CLTH_Nused		H5T_STD_U16LE	5940422				gzip	4	5940422				Slope	1.0	H5T_IEEE_F32LE	
73	Image_data	CLTH_Nused		H5T_STD_U16LE	5940422				gzip	4	5940422				Unit	NA	H5T_C_S1	
74	Image_data	CLTH_QA_flag		H5T_STD_U8LE	5940422				gzip	4	5940422				Data_description	QA information flag ([bit field 1-0]: water(land frac.=0%)=00, mostly water(0<land frac.<50%)=01, mostly coastal(50<land frac.<100%)=10, land(land frac=100%)=11. If no input data available, all bit fields are set to 1 (i.e., flag value = 255). If pixel value in l2 data is Error_DN, flag value = 254)	H5T_C_S1	
75	Image_data	CLTH_QA_flag		H5T_STD_U8LE	5940422				gzip	4	5940422				Error_DN	255	H5T_STD_U8LE	
76	Image_data	CLTH_RMS		H5T_STD_U16LE	5940422				gzip	4	5940422				Data_description	Root Mean Square of CLTH parameter (temporal statistics)	H5T_C_S1	
77	Image_data	CLTH_RMS		H5T_STD_U16LE	5940422				gzip	4	5940422				Error_DN	65535	H5T_STD_U16LE	
78	Image_data	CLTH_RMS		H5T_STD_U16LE	5940422				gzip	4	5940422				Maximum_valid_DN	20000	H5T_STD_U16LE	
79	Image_data	CLTH_RMS		H5T_STD_U16LE	5940422				gzip	4	5940422				Minimum_valid_DN	0	H5T_STD_U16LE	
80	Image_data	CLTH_RMS		H5T_STD_U16LE	5940422				gzip	4	5940422				Offset	0.0	H5T_IEEE_F32LE	
81	Image_data	CLTH_RMS		H5T_STD_U16LE	5940422				gzip	4	5940422				Slope	0.001	H5T_IEEE_F32LE	
82	Image_data	CLTH_RMS		H5T_STD_U16LE	5940422				gzip	4	5940422				Unit	km	H5T_C_S1	
83	Processing_attributes														Contact_point	JAXA/Earth Observation Research Center (EORC)	H5T_C_S1	
84	Processing_attributes														Processing_UT	20180813 18:26:53	H5T_C_S1	
85	Processing_attributes														Processing_organization	JAXA/GCOM-C science project	H5T_C_S1	
86	Processing_attributes														Processing_result	Good	H5T_C_S1	
87	Processing_attributes														Input_files		H5T_C_S1	
88	Processing_attributes														Input File Name 001	GC1SG1_20180806D01D_X0000_3BSG_CLTHC_0100.h5	H5T_C_S1	
89	Processing_attributes														Input File Name 002	GC1SG1_20180807D01D_X0000_3BSG_CLTHC_0100.h5	H5T_C_S1	
90	Processing_attributes														Input File Name 003	GC1SG1_20180808D01D_X0000_3BSG_CLTHC_0100.h5	H5T_C_S1	
91	Processing_attributes														Input File Name 004	GC1SG1_20180809D01D_X0000_3BSG_CLTHC_0100.h5	H5T_C_S1	
92	Processing_attributes														Input File Name 005	GC1SG1_20180810D01D_X0000_3BSG_CLTHC_0100.h5	H5T_C_S1	
93	Processing_attributes														Input File Name 006	GC1SG1_20180811D01D_X0000_3BSG_CLTHC_0100.h5	H5T_C_S1	
94	Processing_attributes														Input File Name 007	GC1SG1_20180812D01D_X0000_3BSG_CLTHC_0100.h5	H5T_C_S1	

No.	Group	Dataset	Dataset Description	Type	1Dim	2Dim	3Dim	4Dim	Compress	Compress Lv.	Chunk1Dim	Chunk2Dim	Chunk3Dim	Chunk4Dim	Attribute	Attribute Value	Attribute type	Attribute Note
1	Geometry_data														Grid_interval	0.0833333	H5T_IEEE_F32LE	
2	Geometry_data														Grid_interval_unit	deg	H5T_C_S1	
3	Geometry_data														Image_projection	Non-map projected one dimensional array. Bin height is 1/[Grid_interval] deg. and bin width depends on its latitude (1/[Grid_interval]/cos(lat.) deg.). The area of each bin is equal. The bin is started from -180 deg. longitude to eastbound and from -90 deg. latitude (south) to 90 deg. (north).	H5T_C_S1	
4	Geometry_data														Number_of_bins	5940422	H5T_STD_I32LE	
5	Geometry_data														Lower_left_latitude	-90.0	H5T_IEEE_F32LE	
6	Geometry_data														Lower_left_longitude	-180.0	H5T_IEEE_F32LE	
7	Geometry_data														Lower_right_latitude	-90.0	H5T_IEEE_F32LE	
8	Geometry_data														Lower_right_longitude	180.0	H5T_IEEE_F32LE	
9	Geometry_data														Upper_left_latitude	90.0	H5T_IEEE_F32LE	
10	Geometry_data														Upper_left_longitude	-180.0	H5T_IEEE_F32LE	
11	Geometry_data														Upper_right_latitude	90.0	H5T_IEEE_F32LE	
12	Geometry_data														Upper_right_longitude	180.0	H5T_IEEE_F32LE	
13	Global_attributes														Algorithm_depelopper	Japan Aerospace Exploration Agency (JAXA)	H5T_C_S1	
14	Global_attributes														Dataset_description	Level-3 daily temporal binning file of CLTT	H5T_C_S1	
15	Global_attributes														Product_file_name	GC1SG1_20180805D08D_X0000_3BSG_CLTTC_0100.h5	H5T_C_S1	
16	Global_attributes														Product_level	Level-3	H5T_C_S1	
17	Global_attributes														Product_name	Level-3 temporal binned parameter	H5T_C_S1	
18	Global_attributes														Product_version	0100	H5T_C_S1	
19	Global_attributes														Satellite	Global Change Observation Mission - Climate (GCOM-C)	H5T_C_S1	
20	Global_attributes														Sensor	Second-generation Global Imager (SGLI)	H5T_C_S1	
21	Global_attributes														Algorithm_version	1.00	H5T_C_S1	
22	Global_attributes														Parameter_version	001.00	H5T_C_S1	
23	Global_attributes														Image_start_time	20180806 00:00:00.000	H5T_C_S1	
24	Global_attributes														Image_end_time	20180813 00:01:26.400	H5T_C_S1	
25	Image_data														Grid_interval	0.0833333	H5T_IEEE_F32LE	
26	Image_data														Grid_interval_unit	deg	H5T_C_S1	
27	Image_data														Image_projection	Non-map projected one dimensional array. Bin height is 1/[Grid_interval] deg. and bin width depends on its latitude (1/[Grid_interval]/cos(lat.) deg.). The area of each bin is equal. The bin is started from -180 deg. longitude to eastbound and from -90 deg. latitude (south) to 90 deg. (north).	H5T_C_S1	
28	Image_data														Number_of_bins	5940422	H5T_STD_I32LE	
29	Image_data														Lower_left_latitude	-90.0	H5T_IEEE_F32LE	
30	Image_data														Lower_left_longitude	-180.0	H5T_IEEE_F32LE	
31	Image_data														Lower_right_latitude	-90.0	H5T_IEEE_F32LE	
32	Image_data														Lower_right_longitude	180.0	H5T_IEEE_F32LE	
33	Image_data														Upper_left_latitude	90.0	H5T_IEEE_F32LE	
34	Image_data														Upper_left_longitude	-180.0	H5T_IEEE_F32LE	
35	Image_data														Upper_right_latitude	90.0	H5T_IEEE_F32LE	
36	Image_data														Upper_right_longitude	180.0	H5T_IEEE_F32LE	
37	Image_data	CLTT_AVE		H5T_STD_U16LE	5940422				gzip	4	5940422				Error_DN	65535	H5T_STD_U16LE	
38	Image_data	CLTT_AVE		H5T_STD_U16LE	5940422				gzip	4	5940422				Data_description	Average of CLTT parameter (temporal statistics)	H5T_C_S1	
39	Image_data	CLTT_AVE		H5T_STD_U16LE	5940422				gzip	4	5940422				Maximum_valid_DN	20000	H5T_STD_U16LE	
40	Image_data	CLTT_AVE		H5T_STD_U16LE	5940422				gzip	4	5940422				Minimum_valid_DN	0	H5T_STD_U16LE	
41	Image_data	CLTT_AVE		H5T_STD_U16LE	5940422				gzip	4	5940422				Offset	150.0	H5T_IEEE_F32LE	
42	Image_data	CLTT_AVE		H5T_STD_U16LE	5940422				gzip	4	5940422				Slope	0.01	H5T_IEEE_F32LE	
43	Image_data	CLTT_AVE		H5T_STD_U16LE	5940422				gzip	4	5940422				Unit	K	H5T_C_S1	
44	Image_data	CLTT_Date		H5T_STD_U8LE	5940422				gzip	4	5940422				Data_description	The dates of observation employed in the statistics	H5T_C_S1	
45	Image_data	CLTT_Date		H5T_STD_U8LE	5940422				gzip	4	5940422				Error_DN	255	H5T_STD_U8LE	
46	Image_data	CLTT_MAX		H5T_STD_U16LE	5940422				gzip	4	5940422				Data_description	Maximum of CLTT parameter (temporal statistics)	H5T_C_S1	
47	Image_data	CLTT_MAX		H5T_STD_U16LE	5940422				gzip	4	5940422				Error_DN	65535	H5T_STD_U16LE	
48	Image_data	CLTT_MAX		H5T_STD_U16LE	5940422				gzip	4	5940422				Maximum_valid_DN	20000	H5T_STD_U16LE	
49	Image_data	CLTT_MAX		H5T_STD_U16LE	5940422				gzip	4	5940422				Minimum_valid_DN	0	H5T_STD_U16LE	
50	Image_data	CLTT_MAX		H5T_STD_U16LE	5940422				gzip	4	5940422				Offset	150.0	H5T_IEEE_F32LE	
51	Image_data	CLTT_MAX		H5T_STD_U16LE	5940422				gzip	4	5940422				Slope	0.01	H5T_IEEE_F32LE	
52	Image_data	CLTT_MAX		H5T_STD_U16LE	5940422				gzip	4	5940422				Unit	K	H5T_C_S1	
53	Image_data	CLTT_MIN		H5T_STD_U16LE	5940422				gzip	4	5940422				Data_description	Minimum of CLTT parameter (temporal statistics)	H5T_C_S1	
54	Image_data	CLTT_MIN		H5T_STD_U16LE	5940422				gzip	4	5940422				Error_DN	65535	H5T_STD_U16LE	
55	Image_data	CLTT_MIN		H5T_STD_U16LE	5940422				gzip	4	5940422				Maximum_valid_DN	20000	H5T_STD_U16LE	
56	Image_data	CLTT_MIN		H5T_STD_U16LE	5940422				gzip	4	5940422				Minimum_valid_DN	0	H5T_STD_U16LE	
57	Image_data	CLTT_MIN		H5T_STD_U16LE	5940422				gzip	4	5940422				Offset	150.0	H5T_IEEE_F32LE	
58	Image_data	CLTT_MIN		H5T_STD_U16LE	5940422				gzip	4	5940422				Slope	0.01	H5T_IEEE_F32LE	
59	Image_data	CLTT_MIN		H5T_STD_U16LE	5940422				gzip	4	5940422				Unit	K	H5T_C_S1	
60	Image_data	CLTT_Ninput		H5T_STD_U16LE	5940422				gzip	4	5940422				Data_description	The number of input data	H5T_C_S1	
61	Image_data	CLTT_Ninput		H5T_STD_U16LE	5940422				gzip	4	5940422				Error_DN	65535	H5T_STD_U16LE	
62	Image_data	CLTT_Ninput		H5T_STD_U16LE	5940422				gzip	4	5940422				Maximum_valid_DN	7	H5T_STD_U16LE	
63	Image_data	CLTT_Ninput		H5T_STD_U16LE	5940422				gzip	4	5940422				Minimum_valid_DN	0	H5T_STD_U16LE	
64	Image_data	CLTT_Ninput		H5T_STD_U16LE	5940422				gzip	4	5940422				Offset	0.0	H5T_IEEE_F32LE	
65	Image_data	CLTT_Ninput		H5T_STD_U16LE	5940422				gzip	4	5940422				Slope	1.0	H5T_IEEE_F32LE	
66	Image_data	CLTT_Ninput		H5T_STD_U16LE	5940422				gzip	4	5940422				Unit	NA	H5T_C_S1	
67	Image_data	CLTT_Nused		H5T_STD_U16LE	5940422				gzip	4	5940422				Data_description	The number of data used in the statistics	H5T_C_S1	
68	Image_data	CLTT_Nused		H5T_STD_U16LE	5940422				gzip	4	5940422				Error_DN	65535	H5T_STD_U16LE	
69	Image_data	CLTT_Nused		H5T_STD_U16LE	5940422				gzip	4	5940422				Maximum_valid_DN	7	H5T_STD_U16LE	
70	Image_data	CLTT_Nused		H5T_STD_U16LE	5940422				gzip	4	5940422				Minimum_valid_DN	0	H5T_STD_U16LE	
71	Image_data	CLTT_Nused		H5T_STD_U16LE	5940422				gzip	4	5940422				Offset	0.0	H5T_IEEE_F32LE	
72	Image_data	CLTT_Nused		H5T_STD_U16LE	5940422				gzip	4	5940422				Slope	1.0	H5T_IEEE_F32LE	
73	Image_data	CLTT_Nused		H5T_STD_U16LE	5940422				gzip	4	5940422				Unit	NA	H5T_C_S1	
74	Image_data	CLTT_QA_flag		H5T_STD_U8LE	5940422				gzip	4	5940422				Data_description	QA information flag ([bit field 1-0]: water(land frac.=0%)=00, mostly water(0<land frac.<50%)=01, mostly coastal(50<land frac.<100%)=10, land(land frac=100%)=11. If no input data available, all bit fields are set to 1 (i.e., flag value = 255). If pixel value in L2 data is Error_DN, flag value = 254)	H5T_C_S1	
75	Image_data	CLTT_QA_flag		H5T_STD_U8LE	5940422				gzip	4	5940422				Error_DN	255	H5T_STD_U8LE	
76	Image_data	CLTT_RMS		H5T_STD_U16LE	5940422				gzip	4	5940422				Data_description	Root Mean Square of CLTT parameter (temporal statistics)	H5T_C_S1	
77	Image_data	CLTT_RMS		H5T_STD_U16LE	5940422				gzip	4	5940422				Error_DN	65535	H5T_STD_U16LE	
78	Image_data	CLTT_RMS		H5T_STD_U16LE	5940422				gzip	4	5940422				Maximum_valid_DN	20000	H5T_STD_U16LE	
79	Image_data	CLTT_RMS		H5T_STD_U16LE	5940422				gzip	4	5940422				Minimum_valid_DN	0	H5T_STD_U16LE	
80	Image_data	CLTT_RMS		H5T_STD_U16LE	5940422				gzip	4	5940422				Offset	150.0	H5T_IEEE_F32LE	
81	Image_data	CLTT_RMS		H5T_STD_U16LE	5940422				gzip	4	5940422				Slope	0.01	H5T_IEEE_F32LE	
82	Image_data	CLTT_RMS		H5T_STD_U16LE	5940422				gzip	4	5940422				Unit	K	H5T_C_S1	
83	Processing_attributes														Contact_point	JAXA/Earth Observation Research Center (EORC)	H5T_C_S1	
84	Processing_attributes														Processing_UT	20180813 18:26:53	H5T_C_S1	
85	Processing_attributes														Processing_organization	JAXA/GCOM-C science project	H5T_C_S1	
86	Processing_attributes														Processing_result	Good	H5T_C_S1	
87	Processing_attributes														Input_files		H5T_C_S1	
88	Processing_attributes														Input File Name 001	GC1SG1_20180806D01D_X0000_3BSG_CLTTC_0100.h5	H5T_C_S1	
89	Processing_attributes														Input File Name 002	GC1SG1_20180807D01D_X0000_3BSG_CLTTC_0100.h5	H5T_C_S1	
90	Processing_attributes														Input File Name 003	GC1SG1_20180808D01D_X0000_3BSG_CLTTC_0100.h5	H5T_C_S1	
91	Processing_attributes														Input File Name 004	GC1SG1_20180809D01D_X0000_3BSG_CLTTC_0100.h5	H5T_C_S1	
92	Processing_attributes														Input File Name 005	GC1SG1_20180810D01D_X0000_3BSG_CLTTC_0100.h5	H5T_C_S1	
93	Processing_attributes														Input File Name 006	GC1SG1_20180811D01D_X0000_3BSG_CLTTC_0100.h5	H5T_C_S1	
94	Processing_attributes														Input File Name 007	GC1SG1_20180812D01D_X0000_3BSG_CLTTC_0100.h5	H5T_C_S1	

No.	Group	Dataset	Dataset Description	Type	1Dim	2Dim	3Dim	4Dim	Compress	Compress Lv.	Chunk1Dim	Chunk2Dim	Chunk3Dim	Chunk4Dim	Attribute	Attribute Value	Attribute type	Attribute Note
1	Geometry_data														Grid_interval	0.0833333	H5T_IEEE_F32LE	
2	Geometry_data														Grid_interval_unit	deg	H5T_C_S1	
3	Geometry_data														Image_projection	Non-map projected one dimensional array. Bin height is 1/[Grid_interval] deg. and bin width depends on its latitude (1/[Grid_interval]/cos(lat.) deg.). The area of each bin is equal. The bin is started from -180 deg. longitude to eastbound and from -90 deg. latitude (south) to 90 deg. (north).	H5T_C_S1	
4	Geometry_data														Number_of_bins	5940422	H5T_STD_I32LE	
5	Geometry_data														Lower_left_latitude	-90.0	H5T_IEEE_F32LE	
6	Geometry_data														Lower_left_longitude	-180.0	H5T_IEEE_F32LE	
7	Geometry_data														Lower_right_latitude	-90.0	H5T_IEEE_F32LE	
8	Geometry_data														Lower_right_longitude	180.0	H5T_IEEE_F32LE	
9	Geometry_data														Upper_left_latitude	90.0	H5T_IEEE_F32LE	
10	Geometry_data														Upper_left_longitude	-180.0	H5T_IEEE_F32LE	
11	Geometry_data														Upper_right_latitude	90.0	H5T_IEEE_F32LE	
12	Geometry_data														Upper_right_longitude	180.0	H5T_IEEE_F32LE	
13	Global_attributes														Algorithm_depelopper	Japan Aerospace Exploration Agency (JAXA)	H5T_C_S1	
14	Global_attributes														Dataset_description	Level-3 daily temporal binning file of CLOT_I	H5T_C_S1	
15	Global_attributes														Product_file_name	GC1SG1_20180805D08D_X0000_3BSG_COTIC_0100.h5	H5T_C_S1	
16	Global_attributes														Product_level	Level-3	H5T_C_S1	
17	Global_attributes														Product_name	Level-3 temporal binned parameter	H5T_C_S1	
18	Global_attributes														Product_version	0100	H5T_C_S1	
19	Global_attributes														Satellite	Global Change Observation Mission - Climate (GCOM-C)	H5T_C_S1	
20	Global_attributes														Sensor	Second-generation Global Imager (SGLI)	H5T_C_S1	
21	Global_attributes														Algorithm_version	1.00	H5T_C_S1	
22	Global_attributes														Parameter_version	001.00	H5T_C_S1	
23	Global_attributes														Image_start_time	20180806 00:00:00.000	H5T_C_S1	
24	Global_attributes														Image_end_time	20180813 00:01:26.400	H5T_C_S1	
25	Image_data														Grid_interval	0.0833333	H5T_IEEE_F32LE	
26	Image_data														Grid_interval_unit	deg	H5T_C_S1	
27	Image_data														Image_projection	Non-map projected one dimensional array. Bin height is 1/[Grid_interval] deg. and bin width depends on its latitude (1/[Grid_interval]/cos(lat.) deg.). The area of each bin is equal. The bin is started from -180 deg. longitude to eastbound and from -90 deg. latitude (south) to 90 deg. (north).	H5T_C_S1	
28	Image_data														Number_of_bins	5940422	H5T_STD_I32LE	
29	Image_data														Lower_left_latitude	-90.0	H5T_IEEE_F32LE	
30	Image_data														Lower_left_longitude	-180.0	H5T_IEEE_F32LE	
31	Image_data														Lower_right_latitude	-90.0	H5T_IEEE_F32LE	
32	Image_data														Lower_right_longitude	180.0	H5T_IEEE_F32LE	
33	Image_data														Upper_left_latitude	90.0	H5T_IEEE_F32LE	
34	Image_data														Upper_left_longitude	-180.0	H5T_IEEE_F32LE	
35	Image_data														Upper_right_latitude	90.0	H5T_IEEE_F32LE	
36	Image_data														Upper_right_longitude	180.0	H5T_IEEE_F32LE	
37	Image_data	CLOT_I_AVE		H5T_STD_U16LE	5940422				gzip	4	5940422				Error_DN	65535	H5T_STD_U16LE	
38	Image_data	CLOT_I_AVE		H5T_STD_U16LE	5940422				gzip	4	5940422				Data_description	Average of CLOT_I parameter (temporal statistics)	H5T_C_S1	
39	Image_data	CLOT_I_AVE		H5T_STD_U16LE	5940422				gzip	4	5940422				Maximum_valid_DN	15000	H5T_STD_U16LE	
40	Image_data	CLOT_I_AVE		H5T_STD_U16LE	5940422				gzip	4	5940422				Minimum_valid_DN	0	H5T_STD_U16LE	
41	Image_data	CLOT_I_AVE		H5T_STD_U16LE	5940422				gzip	4	5940422				Offset	0.0	H5T_IEEE_F32LE	
42	Image_data	CLOT_I_AVE		H5T_STD_U16LE	5940422				gzip	4	5940422				Slope	0.01	H5T_IEEE_F32LE	
43	Image_data	CLOT_I_AVE		H5T_STD_U16LE	5940422				gzip	4	5940422				Unit	Dimensionless	H5T_C_S1	
44	Image_data	CLOT_I_Date		H5T_STD_U8LE	5940422				gzip	4	5940422				Data_description	The dates of observation employed in the statistics	H5T_C_S1	
45	Image_data	CLOT_I_Date		H5T_STD_U8LE	5940422				gzip	4	5940422				Error_DN	255	H5T_STD_U8LE	
46	Image_data	CLOT_I_MAX		H5T_STD_U16LE	5940422				gzip	4	5940422				Data_description	Maximum of CLOT_I parameter (temporal statistics)	H5T_C_S1	
47	Image_data	CLOT_I_MAX		H5T_STD_U16LE	5940422				gzip	4	5940422				Error_DN	65535	H5T_STD_U16LE	
48	Image_data	CLOT_I_MAX		H5T_STD_U16LE	5940422				gzip	4	5940422				Maximum_valid_DN	15000	H5T_STD_U16LE	
49	Image_data	CLOT_I_MAX		H5T_STD_U16LE	5940422				gzip	4	5940422				Minimum_valid_DN	0	H5T_STD_U16LE	
50	Image_data	CLOT_I_MAX		H5T_STD_U16LE	5940422				gzip	4	5940422				Offset	0.0	H5T_IEEE_F32LE	
51	Image_data	CLOT_I_MAX		H5T_STD_U16LE	5940422				gzip	4	5940422				Slope	0.01	H5T_IEEE_F32LE	
52	Image_data	CLOT_I_MAX		H5T_STD_U16LE	5940422				gzip	4	5940422				Unit	Dimensionless	H5T_C_S1	
53	Image_data	CLOT_I_MIN		H5T_STD_U16LE	5940422				gzip	4	5940422				Data_description	Minimum of CLOT_I parameter (temporal statistics)	H5T_C_S1	
54	Image_data	CLOT_I_MIN		H5T_STD_U16LE	5940422				gzip	4	5940422				Error_DN	65535	H5T_STD_U16LE	
55	Image_data	CLOT_I_MIN		H5T_STD_U16LE	5940422				gzip	4	5940422				Maximum_valid_DN	15000	H5T_STD_U16LE	
56	Image_data	CLOT_I_MIN		H5T_STD_U16LE	5940422				gzip	4	5940422				Minimum_valid_DN	0	H5T_STD_U16LE	
57	Image_data	CLOT_I_MIN		H5T_STD_U16LE	5940422				gzip	4	5940422				Offset	0.0	H5T_IEEE_F32LE	
58	Image_data	CLOT_I_MIN		H5T_STD_U16LE	5940422				gzip	4	5940422				Slope	0.01	H5T_IEEE_F32LE	
59	Image_data	CLOT_I_MIN		H5T_STD_U16LE	5940422				gzip	4	5940422				Unit	Dimensionless	H5T_C_S1	
60	Image_data	CLOT_I_Ninput		H5T_STD_U16LE	5940422				gzip	4	5940422				Data_description	The number of input data	H5T_C_S1	
61	Image_data	CLOT_I_Ninput		H5T_STD_U16LE	5940422				gzip	4	5940422				Error_DN	65535	H5T_STD_U16LE	
62	Image_data	CLOT_I_Ninput		H5T_STD_U16LE	5940422				gzip	4	5940422				Maximum_valid_DN	7	H5T_STD_U16LE	
63	Image_data	CLOT_I_Ninput		H5T_STD_U16LE	5940422				gzip	4	5940422				Minimum_valid_DN	0	H5T_STD_U16LE	
64	Image_data	CLOT_I_Ninput		H5T_STD_U16LE	5940422				gzip	4	5940422				Offset	0.0	H5T_IEEE_F32LE	
65	Image_data	CLOT_I_Ninput		H5T_STD_U16LE	5940422				gzip	4	5940422				Slope	1.0	H5T_IEEE_F32LE	
66	Image_data	CLOT_I_Ninput		H5T_STD_U16LE	5940422				gzip	4	5940422				Unit	NA	H5T_C_S1	
67	Image_data	CLOT_I_Nused		H5T_STD_U16LE	5940422				gzip	4	5940422				Data_description	The number of data used in the statistics	H5T_C_S1	
68	Image_data	CLOT_I_Nused		H5T_STD_U16LE	5940422				gzip	4	5940422				Error_DN	65535	H5T_STD_U16LE	
69	Image_data	CLOT_I_Nused		H5T_STD_U16LE	5940422				gzip	4	5940422				Maximum_valid_DN	7	H5T_STD_U16LE	
70	Image_data	CLOT_I_Nused		H5T_STD_U16LE	5940422				gzip	4	5940422				Minimum_valid_DN	0	H5T_STD_U16LE	
71	Image_data	CLOT_I_Nused		H5T_STD_U16LE	5940422				gzip	4	5940422				Offset	0.0	H5T_IEEE_F32LE	
72	Image_data	CLOT_I_Nused		H5T_STD_U16LE	5940422				gzip	4	5940422				Slope	1.0	H5T_IEEE_F32LE	
73	Image_data	CLOT_I_Nused		H5T_STD_U16LE	5940422				gzip	4	5940422				Unit	NA	H5T_C_S1	
74	Image_data	CLOT_I_QA_flag		H5T_STD_U8LE	5940422				gzip	4	5940422				Data_description	QA information flag ([bit field 1-0]: water(land frac.=0%)=00, mostly water(0<land frac.<50%)=01, mostly coastal(50<land frac.<100%)=10, land(land frac=100%)=11. If no input data available, all bit fields are set to 1 (i.e., flag value = 255). If pixel value in l2 data is Error_DN, flag value = 254)	H5T_C_S1	
75	Image_data	CLOT_I_QA_flag		H5T_STD_U8LE	5940422				gzip	4	5940422				Error_DN	255	H5T_STD_U8LE	
76	Image_data	CLOT_I_RMS		H5T_STD_U16LE	5940422				gzip	4	5940422				Data_description	Root Mean Square of CLOT_I parameter (temporal statistics)	H5T_C_S1	
77	Image_data	CLOT_I_RMS		H5T_STD_U16LE	5940422				gzip	4	5940422				Error_DN	65535	H5T_STD_U16LE	
78	Image_data	CLOT_I_RMS		H5T_STD_U16LE	5940422				gzip	4	5940422				Maximum_valid_DN	15000	H5T_STD_U16LE	
79	Image_data	CLOT_I_RMS		H5T_STD_U16LE	5940422				gzip	4	5940422				Minimum_valid_DN	0	H5T_STD_U16LE	
80	Image_data	CLOT_I_RMS		H5T_STD_U16LE	5940422				gzip	4	5940422				Offset	0.0	H5T_IEEE_F32LE	
81	Image_data	CLOT_I_RMS		H5T_STD_U16LE	5940422				gzip	4	5940422				Slope	0.01	H5T_IEEE_F32LE	
82	Image_data	CLOT_I_RMS		H5T_STD_U16LE	5940422				gzip	4	5940422				Unit	Dimensionless	H5T_C_S1	
83	Processing_attributes														Contact_point	JAXA/Earth Observation Research Center (EORC)	H5T_C_S1	
84	Processing_attributes														Processing_UT	20180813 18:26:53	H5T_C_S1	
85	Processing_attributes														Processing_organization	JAXA/GCOM-C science project	H5T_C_S1	
86	Processing_attributes														Processing_result	Good	H5T_C_S1	
87	Processing_attributes														Input_files		H5T_C_S1	
88	Processing_attributes														Input File Name 001	GC1SG1_20180806D01D_X0000_3BSG_COTIC_0100.h5	H5T_C_S1	
89	Processing_attributes														Input File Name 002	GC1SG1_20180807D01D_X0000_3BSG_COTIC_0100.h5	H5T_C_S1	
90	Processing_attributes														Input File Name 003	GC1SG1_20180808D01D_X0000_3BSG_COTIC_0100.h5	H5T_C_S1	
91	Processing_attributes														Input File Name 004	GC1SG1_20180809D01D_X0000_3BSG_COTIC_0100.h5	H5T_C_S1	
92	Processing_attributes														Input File Name 005	GC1SG1_20180810D01D_X0000_3BSG_COTIC_0100.h5	H5T_C_S1	
93	Processing_attributes														Input File Name 006	GC1SG1_20180811D01D_X0000_3BSG_COTIC_0100.h5	H5T_C_S1	
94	Processing_attributes														Input File Name 007	GC1SG1_20180812D01D_X0000_3BSG_COTIC_0100.h5	H5T_C_S1	

No.	Group	Dataset	Dataset Description	Type	1Dim	2Dim	3Dim	4Dim	Compress	Compress Lv.	Chunk1Dim	Chunk2Dim	Chunk3Dim	Chunk4Dim	Attribute	Attribute Value	Attribute type	Attribute Note
1	Geometry_data														Grid_interval	0.0833333	H5T_IEEE_F32LE	
2	Geometry_data														Grid_interval_unit	deg	H5T_C_S1	
3	Geometry_data														Image_projection	Non-map projected one dimensional array. Bin height is 1/[Grid_interval] deg. and bin width depends on its latitude (1/[Grid_interval]/cos(lat.) deg.). The area of each bin is equal. The bin is started from -180 deg. longitude to eastbound and from -90 deg. latitude (south) to 90 deg. (north).	H5T_C_S1	
4	Geometry_data														Number_of_bins	5940422	H5T_STD_I32LE	
5	Geometry_data														Lower_left_latitude	-90.0	H5T_IEEE_F32LE	
6	Geometry_data														Lower_left_longitude	-180.0	H5T_IEEE_F32LE	
7	Geometry_data														Lower_right_latitude	-90.0	H5T_IEEE_F32LE	
8	Geometry_data														Lower_right_longitude	180.0	H5T_IEEE_F32LE	
9	Geometry_data														Upper_left_latitude	90.0	H5T_IEEE_F32LE	
10	Geometry_data														Upper_left_longitude	-180.0	H5T_IEEE_F32LE	
11	Geometry_data														Upper_right_latitude	90.0	H5T_IEEE_F32LE	
12	Geometry_data														Upper_right_longitude	180.0	H5T_IEEE_F32LE	
13	Global_attributes														Algorithm_depelopper	Japan Aerospace Exploration Agency (JAXA)	H5T_C_S1	
14	Global_attributes														Dataset_description	Level-3 daily temporal binning file of CLOT_W	H5T_C_S1	
15	Global_attributes														Product_file_name	GC1SG1_20180805D08D_X0000_3BSG_COTWC_0100.h5	H5T_C_S1	
16	Global_attributes														Product_level	Level-3	H5T_C_S1	
17	Global_attributes														Product_name	Level-3 temporal binned parameter	H5T_C_S1	
18	Global_attributes														Product_version	0100	H5T_C_S1	
19	Global_attributes														Satellite	Global Change Observation Mission - Climate (GCOM-C)	H5T_C_S1	
20	Global_attributes														Sensor	Second-generation Global Imager (SGLI)	H5T_C_S1	
21	Global_attributes														Algorithm_version	1.00	H5T_C_S1	
22	Global_attributes														Parameter_version	001.00	H5T_C_S1	
23	Global_attributes														Image_start_time	20180806 00:00:00.000	H5T_C_S1	
24	Global_attributes														Image_end_time	20180813 00:01:26.400	H5T_C_S1	
25	Image_data														Grid_interval	0.0833333	H5T_IEEE_F32LE	
26	Image_data														Grid_interval_unit	deg	H5T_C_S1	
27	Image_data														Image_projection	Non-map projected one dimensional array. Bin height is 1/[Grid_interval] deg. and bin width depends on its latitude (1/[Grid_interval]/cos(lat.) deg.). The area of each bin is equal. The bin is started from -180 deg. longitude to eastbound and from -90 deg. latitude (south) to 90 deg. (north).	H5T_C_S1	
28	Image_data														Number_of_bins	5940422	H5T_STD_I32LE	
29	Image_data														Lower_left_latitude	-90.0	H5T_IEEE_F32LE	
30	Image_data														Lower_left_longitude	-180.0	H5T_IEEE_F32LE	
31	Image_data														Lower_right_latitude	-90.0	H5T_IEEE_F32LE	
32	Image_data														Lower_right_longitude	180.0	H5T_IEEE_F32LE	
33	Image_data														Upper_left_latitude	90.0	H5T_IEEE_F32LE	
34	Image_data														Upper_left_longitude	-180.0	H5T_IEEE_F32LE	
35	Image_data														Upper_right_latitude	90.0	H5T_IEEE_F32LE	
36	Image_data														Upper_right_longitude	180.0	H5T_IEEE_F32LE	
37	Image_data	CLOT_W_AVE		H5T_STD_U16LE	5940422				gzip	4	5940422				Error_DN	65535	H5T_STD_U16LE	
38	Image_data	CLOT_W_AVE		H5T_STD_U16LE	5940422				gzip	4	5940422				Data_description	Average of CLOT_W parameter (temporal statistics)	H5T_C_S1	
39	Image_data	CLOT_W_AVE		H5T_STD_U16LE	5940422				gzip	4	5940422				Maximum_valid_DN	10000	H5T_STD_U16LE	
40	Image_data	CLOT_W_AVE		H5T_STD_U16LE	5940422				gzip	4	5940422				Minimum_valid_DN	0	H5T_STD_U16LE	
41	Image_data	CLOT_W_AVE		H5T_STD_U16LE	5940422				gzip	4	5940422				Offset	0.0	H5T_IEEE_F32LE	
42	Image_data	CLOT_W_AVE		H5T_STD_U16LE	5940422				gzip	4	5940422				Slope	0.01	H5T_IEEE_F32LE	
43	Image_data	CLOT_W_AVE		H5T_STD_U16LE	5940422				gzip	4	5940422				Unit	Dimensionless	H5T_C_S1	
44	Image_data	CLOT_W_Date		H5T_STD_U8LE	5940422				gzip	4	5940422				Data_description	The dates of observation employed in the statistics	H5T_C_S1	
45	Image_data	CLOT_W_Date		H5T_STD_U8LE	5940422				gzip	4	5940422				Error_DN	255	H5T_STD_U8LE	
46	Image_data	CLOT_W_MAX		H5T_STD_U16LE	5940422				gzip	4	5940422				Data_description	Maximum of CLOT_W parameter (temporal statistics)	H5T_C_S1	
47	Image_data	CLOT_W_MAX		H5T_STD_U16LE	5940422				gzip	4	5940422				Error_DN	65535	H5T_STD_U16LE	
48	Image_data	CLOT_W_MAX		H5T_STD_U16LE	5940422				gzip	4	5940422				Maximum_valid_DN	10000	H5T_STD_U16LE	
49	Image_data	CLOT_W_MAX		H5T_STD_U16LE	5940422				gzip	4	5940422				Minimum_valid_DN	0	H5T_STD_U16LE	
50	Image_data	CLOT_W_MAX		H5T_STD_U16LE	5940422				gzip	4	5940422				Offset	0.0	H5T_IEEE_F32LE	
51	Image_data	CLOT_W_MAX		H5T_STD_U16LE	5940422				gzip	4	5940422				Slope	0.01	H5T_IEEE_F32LE	
52	Image_data	CLOT_W_MAX		H5T_STD_U16LE	5940422				gzip	4	5940422				Unit	Dimensionless	H5T_C_S1	
53	Image_data	CLOT_W_MIN		H5T_STD_U16LE	5940422				gzip	4	5940422				Data_description	Minimum of CLOT_W parameter (temporal statistics)	H5T_C_S1	
54	Image_data	CLOT_W_MIN		H5T_STD_U16LE	5940422				gzip	4	5940422				Error_DN	65535	H5T_STD_U16LE	
55	Image_data	CLOT_W_MIN		H5T_STD_U16LE	5940422				gzip	4	5940422				Maximum_valid_DN	10000	H5T_STD_U16LE	
56	Image_data	CLOT_W_MIN		H5T_STD_U16LE	5940422				gzip	4	5940422				Minimum_valid_DN	0	H5T_STD_U16LE	
57	Image_data	CLOT_W_MIN		H5T_STD_U16LE	5940422				gzip	4	5940422				Offset	0.0	H5T_IEEE_F32LE	
58	Image_data	CLOT_W_MIN		H5T_STD_U16LE	5940422				gzip	4	5940422				Slope	0.01	H5T_IEEE_F32LE	
59	Image_data	CLOT_W_MIN		H5T_STD_U16LE	5940422				gzip	4	5940422				Unit	Dimensionless	H5T_C_S1	
60	Image_data	CLOT_W_Ninput		H5T_STD_U16LE	5940422				gzip	4	5940422				Data_description	The number of input data	H5T_C_S1	
61	Image_data	CLOT_W_Ninput		H5T_STD_U16LE	5940422				gzip	4	5940422				Error_DN	65535	H5T_STD_U16LE	
62	Image_data	CLOT_W_Ninput		H5T_STD_U16LE	5940422				gzip	4	5940422				Maximum_valid_DN	7	H5T_STD_U16LE	
63	Image_data	CLOT_W_Ninput		H5T_STD_U16LE	5940422				gzip	4	5940422				Minimum_valid_DN	0	H5T_STD_U16LE	
64	Image_data	CLOT_W_Ninput		H5T_STD_U16LE	5940422				gzip	4	5940422				Offset	0.0	H5T_IEEE_F32LE	
65	Image_data	CLOT_W_Ninput		H5T_STD_U16LE	5940422				gzip	4	5940422				Slope	1.0	H5T_IEEE_F32LE	
66	Image_data	CLOT_W_Ninput		H5T_STD_U16LE	5940422				gzip	4	5940422				Unit	NA	H5T_C_S1	
67	Image_data	CLOT_W_Nused		H5T_STD_U16LE	5940422				gzip	4	5940422				Data_description	The number of data used in the statistics	H5T_C_S1	
68	Image_data	CLOT_W_Nused		H5T_STD_U16LE	5940422				gzip	4	5940422				Error_DN	65535	H5T_STD_U16LE	
69	Image_data	CLOT_W_Nused		H5T_STD_U16LE	5940422				gzip	4	5940422				Maximum_valid_DN	7	H5T_STD_U16LE	
70	Image_data	CLOT_W_Nused		H5T_STD_U16LE	5940422				gzip	4	5940422				Minimum_valid_DN	0	H5T_STD_U16LE	
71	Image_data	CLOT_W_Nused		H5T_STD_U16LE	5940422				gzip	4	5940422				Offset	0.0	H5T_IEEE_F32LE	
72	Image_data	CLOT_W_Nused		H5T_STD_U16LE	5940422				gzip	4	5940422				Slope	1.0	H5T_IEEE_F32LE	
73	Image_data	CLOT_W_Nused		H5T_STD_U16LE	5940422				gzip	4	5940422				Unit	NA	H5T_C_S1	
74	Image_data	CLOT_W_QA_flag		H5T_STD_U8LE	5940422				gzip	4	5940422				Data_description	QA information flag ([bit field 1-0]: water(land frac.=0%)=00, mostly water(0<land frac.<50%)=01, mostly coastal(50<land frac.<100%)=10, land(land frac=100%)=11. If no input data available, all bit fields are set to 1 (i.e., flag value = 255). If pixel value in l2 data is Error_DN, flag value = 254)	H5T_C_S1	
75	Image_data	CLOT_W_QA_flag		H5T_STD_U8LE	5940422				gzip	4	5940422				Error_DN	255	H5T_STD_U8LE	
76	Image_data	CLOT_W_RMS		H5T_STD_U16LE	5940422				gzip	4	5940422				Data_description	Root Mean Square of CLOT_W parameter (temporal statistics)	H5T_C_S1	
77	Image_data	CLOT_W_RMS		H5T_STD_U16LE	5940422				gzip	4	5940422				Error_DN	65535	H5T_STD_U16LE	
78	Image_data	CLOT_W_RMS		H5T_STD_U16LE	5940422				gzip	4	5940422				Maximum_valid_DN	10000	H5T_STD_U16LE	
79	Image_data	CLOT_W_RMS		H5T_STD_U16LE	5940422				gzip	4	5940422				Minimum_valid_DN	0	H5T_STD_U16LE	
80	Image_data	CLOT_W_RMS		H5T_STD_U16LE	5940422				gzip	4	5940422				Offset	0.0	H5T_IEEE_F32LE	
81	Image_data	CLOT_W_RMS		H5T_STD_U16LE	5940422				gzip	4	5940422				Slope	0.01	H5T_IEEE_F32LE	
82	Image_data	CLOT_W_RMS		H5T_STD_U16LE	5940422				gzip	4	5940422				Unit	Dimensionless	H5T_C_S1	
83	Processing_attributes														Contact_point	JAXA/Earth Observation Research Center (EORC)	H5T_C_S1	
84	Processing_attributes														Processing_UT	20180813 18:26:55	H5T_C_S1	
85	Processing_attributes														Processing_organization	JAXA/GCOM-C science project	H5T_C_S1	
86	Processing_attributes														Processing_result	Good	H5T_C_S1	
87	Processing_attributes														Input_files		H5T_C_S1	
88	Processing_attributes														Input File Name 001	GC1SG1_20180806D01D_X0000_3BSG_COTWC_0100.h5	H5T_C_S1	
89	Processing_attributes														Input File Name 002	GC1SG1_20180807D01D_X0000_3BSG_COTWC_0100.h5	H5T_C_S1	
90	Processing_attributes														Input File Name 003	GC1SG1_20180808D01D_X0000_3BSG_COTWC_0100.h5	H5T_C_S1	
91	Processing_attributes														Input File Name 004	GC1SG1_20180809D01D_X0000_3BSG_COTWC_0100.h5	H5T_C_S1	
92	Processing_attributes														Input File Name 005	GC1SG1_20180810D01D_X0000_3BSG_COTWC_0100.h5	H5T_C_S1	
93	Processing_attributes														Input File Name 006	GC1SG1_20180811D01D_X0000_3BSG_COTWC_0100.h5	H5T_C_S1	
94	Processing_attributes														Input File Name 007	GC1SG1_20180812D01D_X0000_3BSG_COTWC_0100.h5	H5T_C_S1	

No.	Group	Dataset	Dataset Description	Type	1Dim	2Dim	3Dim	4Dim	Compress	Compress Lv.	Chunk1Dim	Chunk2Dim	Chunk3Dim	Chunk4Dim	Attribute	Attribute Value	Attribute type	Attribute Note
1	Geometry_data														Grid_interval	0.0416667	H5T_IEEE_F32LE	
2	Geometry_data														Grid_interval_unit	deg	H5T_C_S1	
3	Geometry_data														Image_projection	Non-map projected one dimensional array. Bin height is 1/[Grid_interval] deg. and bin width depends on its latitude (1/[Grid_interval]/cos(lat.) deg.). The area of each bin is equal. The bin is started from -180 deg. longitude to eastbound and from -90 deg. latitude (south) to 90 deg. (north).	H5T_C_S1	
4	Geometry_data														Number_of_bins	23761676	H5T_STD_I32LE	
5	Geometry_data														Lower_left_latitude	-90.0	H5T_IEEE_F32LE	
6	Geometry_data														Lower_left_longitude	-180.0	H5T_IEEE_F32LE	
7	Geometry_data														Lower_right_latitude	-90.0	H5T_IEEE_F32LE	
8	Geometry_data														Lower_right_longitude	180.0	H5T_IEEE_F32LE	
9	Geometry_data														Upper_left_latitude	90.0	H5T_IEEE_F32LE	
10	Geometry_data														Upper_left_longitude	-180.0	H5T_IEEE_F32LE	
11	Geometry_data														Upper_right_latitude	90.0	H5T_IEEE_F32LE	
12	Geometry_data														Upper_right_longitude	180.0	H5T_IEEE_F32LE	
13	Global_attributes														Algorithm_depelopper	Japan Aerospace Exploration Agency (JAXA)	H5T_C_S1	
14	Global_attributes														Dataset_description	Level-3 daily temporal binning file of EVI	H5T_C_S1	
15	Global_attributes														Product_file_name	GC1SG1_20180805D08D_X0000_3BSG_EVI_F_0100.h5	H5T_C_S1	
16	Global_attributes														Product_level	Level-3	H5T_C_S1	
17	Global_attributes														Product_name	Level-3 temporal binned parameter	H5T_C_S1	
18	Global_attributes														Product_version	0100	H5T_C_S1	
19	Global_attributes														Satellite	Global Change Observation Mission - Climate (GCOM-C)	H5T_C_S1	
20	Global_attributes														Sensor	Second-generation Global Imager (SGLI)	H5T_C_S1	
21	Global_attributes														Algorithm_version	1.00	H5T_C_S1	
22	Global_attributes														Parameter_version	001.00	H5T_C_S1	
23	Global_attributes														Image_start_time	20180805 00:02:42.000	H5T_C_S1	
24	Global_attributes														Image_end_time	20180813 00:04:12.005	H5T_C_S1	
25	Image_data														Grid_interval	0.0416667	H5T_IEEE_F32LE	
26	Image_data														Grid_interval_unit	deg	H5T_C_S1	
27	Image_data														Image_projection	Non-map projected one dimensional array. Bin height is 1/[Grid_interval] deg. and bin width depends on its latitude (1/[Grid_interval]/cos(lat.) deg.). The area of each bin is equal. The bin is started from -180 deg. longitude to eastbound and from -90 deg. latitude (south) to 90 deg. (north).	H5T_C_S1	
28	Image_data														Number_of_bins	23761676	H5T_STD_I32LE	
29	Image_data														Lower_left_latitude	-90.0	H5T_IEEE_F32LE	
30	Image_data														Lower_left_longitude	-180.0	H5T_IEEE_F32LE	
31	Image_data														Lower_right_latitude	-90.0	H5T_IEEE_F32LE	
32	Image_data														Lower_right_longitude	180.0	H5T_IEEE_F32LE	
33	Image_data														Upper_left_latitude	90.0	H5T_IEEE_F32LE	
34	Image_data														Upper_left_longitude	-180.0	H5T_IEEE_F32LE	
35	Image_data														Upper_right_latitude	90.0	H5T_IEEE_F32LE	
36	Image_data														Upper_right_longitude	180.0	H5T_IEEE_F32LE	
37	Image_data	EVI_AVE		H5T_STD_U16LE	23761676				gzip	4	23761676				Error_DN	65535	H5T_STD_U16LE	
38	Image_data	EVI_AVE		H5T_STD_U16LE	23761676				gzip	4	23761676				Data_description	Average of EVI parameter (temporal statistics)	H5T_C_S1	
39	Image_data	EVI_AVE		H5T_STD_U16LE	23761676				gzip	4	23761676				Maximum_valid_DN	30000	H5T_STD_U16LE	
40	Image_data	EVI_AVE		H5T_STD_U16LE	23761676				gzip	4	23761676				Minimum_valid_DN	0	H5T_STD_U16LE	
41	Image_data	EVI_AVE		H5T_STD_U16LE	23761676				gzip	4	23761676				Offset	-1.0	H5T_IEEE_F32LE	
42	Image_data	EVI_AVE		H5T_STD_U16LE	23761676				gzip	4	23761676				Slope	0.0001	H5T_IEEE_F32LE	
43	Image_data	EVI_AVE		H5T_STD_U16LE	23761676				gzip	4	23761676				Unit	NA	H5T_C_S1	
44	Image_data	EVI_Date		H5T_STD_U8LE	23761676				gzip	4	23761676				Data_description	The dates of observation employed in the statistics	H5T_C_S1	
45	Image_data	EVI_Date		H5T_STD_U8LE	23761676				gzip	4	23761676				Error_DN	255	H5T_STD_U8LE	
46	Image_data	EVI_MAX		H5T_STD_U16LE	23761676				gzip	4	23761676				Data_description	Maximum of EVI parameter (temporal statistics)	H5T_C_S1	
47	Image_data	EVI_MAX		H5T_STD_U16LE	23761676				gzip	4	23761676				Error_DN	65535	H5T_STD_U16LE	
48	Image_data	EVI_MAX		H5T_STD_U16LE	23761676				gzip	4	23761676				Maximum_valid_DN	30000	H5T_STD_U16LE	
49	Image_data	EVI_MAX		H5T_STD_U16LE	23761676				gzip	4	23761676				Minimum_valid_DN	0	H5T_STD_U16LE	
50	Image_data	EVI_MAX		H5T_STD_U16LE	23761676				gzip	4	23761676				Offset	-1.0	H5T_IEEE_F32LE	
51	Image_data	EVI_MAX		H5T_STD_U16LE	23761676				gzip	4	23761676				Slope	0.0001	H5T_IEEE_F32LE	
52	Image_data	EVI_MAX		H5T_STD_U16LE	23761676				gzip	4	23761676				Unit	NA	H5T_C_S1	
53	Image_data	EVI_MIN		H5T_STD_U16LE	23761676				gzip	4	23761676				Data_description	Minimum of EVI parameter (temporal statistics)	H5T_C_S1	
54	Image_data	EVI_MIN		H5T_STD_U16LE	23761676				gzip	4	23761676				Error_DN	65535	H5T_STD_U16LE	
55	Image_data	EVI_MIN		H5T_STD_U16LE	23761676				gzip	4	23761676				Maximum_valid_DN	30000	H5T_STD_U16LE	
56	Image_data	EVI_MIN		H5T_STD_U16LE	23761676				gzip	4	23761676				Minimum_valid_DN	0	H5T_STD_U16LE	
57	Image_data	EVI_MIN		H5T_STD_U16LE	23761676				gzip	4	23761676				Offset	-1.0	H5T_IEEE_F32LE	
58	Image_data	EVI_MIN		H5T_STD_U16LE	23761676				gzip	4	23761676				Slope	0.0001	H5T_IEEE_F32LE	
59	Image_data	EVI_MIN		H5T_STD_U16LE	23761676				gzip	4	23761676				Unit	NA	H5T_C_S1	
60	Image_data	EVI_Ninput		H5T_STD_U16LE	23761676				gzip	4	23761676				Data_description	The number of input data	H5T_C_S1	
61	Image_data	EVI_Ninput		H5T_STD_U16LE	23761676				gzip	4	23761676				Error_DN	65535	H5T_STD_U16LE	
62	Image_data	EVI_Ninput		H5T_STD_U16LE	23761676				gzip	4	23761676				Maximum_valid_DN	8	H5T_STD_U16LE	
63	Image_data	EVI_Ninput		H5T_STD_U16LE	23761676				gzip	4	23761676				Minimum_valid_DN	0	H5T_STD_U16LE	
64	Image_data	EVI_Ninput		H5T_STD_U16LE	23761676				gzip	4	23761676				Offset	0.0	H5T_IEEE_F32LE	
65	Image_data	EVI_Ninput		H5T_STD_U16LE	23761676				gzip	4	23761676				Slope	1.0	H5T_IEEE_F32LE	
66	Image_data	EVI_Ninput		H5T_STD_U16LE	23761676				gzip	4	23761676				Unit	NA	H5T_C_S1	
67	Image_data	EVI_Nused		H5T_STD_U16LE	23761676				gzip	4	23761676				Data_description	The number of data used in the statistics	H5T_C_S1	
68	Image_data	EVI_Nused		H5T_STD_U16LE	23761676				gzip	4	23761676				Error_DN	65535	H5T_STD_U16LE	
69	Image_data	EVI_Nused		H5T_STD_U16LE	23761676				gzip	4	23761676				Maximum_valid_DN	8	H5T_STD_U16LE	
70	Image_data	EVI_Nused		H5T_STD_U16LE	23761676				gzip	4	23761676				Minimum_valid_DN	0	H5T_STD_U16LE	
71	Image_data	EVI_Nused		H5T_STD_U16LE	23761676				gzip	4	23761676				Offset	0.0	H5T_IEEE_F32LE	
72	Image_data	EVI_Nused		H5T_STD_U16LE	23761676				gzip	4	23761676				Slope	1.0	H5T_IEEE_F32LE	
73	Image_data	EVI_Nused		H5T_STD_U16LE	23761676				gzip	4	23761676				Unit	NA	H5T_C_S1	
74	Image_data	EVI_QA_flag		H5T_STD_U8LE	23761676				gzip	4	23761676				Error_DN	255	H5T_STD_U8LE	
75	Image_data	EVI_QA_flag		H5T_STD_U8LE	23761676				gzip	4	23761676				Data_description	QA information flag ([bit field 1-0]: water(land frac.=0%)=00, mostly water(0<land frac.<50%)=01, mostly coastal(50<land frac.<100%)=10, land(land frac=100%)=11. If no input data available, all bit fields are set to 1 (i.e., flag value = 255). If pixel value in l2 data is Error_DN, flag value = 254)	H5T_C_S1	
76	Image_data	EVI_RMS		H5T_STD_U16LE	23761676				gzip	4	23761676				Data_description	Root Mean Square of EVI parameter (temporal statistics)	H5T_C_S1	
77	Image_data	EVI_RMS		H5T_STD_U16LE	23761676				gzip	4	23761676				Error_DN	65535	H5T_STD_U16LE	
78	Image_data	EVI_RMS		H5T_STD_U16LE	23761676				gzip	4	23761676				Maximum_valid_DN	30000	H5T_STD_U16LE	
79	Image_data	EVI_RMS		H5T_STD_U16LE	23761676				gzip	4	23761676				Minimum_valid_DN	0	H5T_STD_U16LE	
80	Image_data	EVI_RMS		H5T_STD_U16LE	23761676				gzip	4	23761676				Offset	-1.0	H5T_IEEE_F32LE	
81	Image_data	EVI_RMS		H5T_STD_U16LE	23761676				gzip	4	23761676				Slope	0.0001	H5T_IEEE_F32LE	
82	Image_data	EVI_RMS		H5T_STD_U16LE	23761676				gzip	4	23761676				Unit	NA	H5T_C_S1	
83	Processing_attributes														Contact_point	JAXA/Earth Observation Research Center (EORC)	H5T_C_S1	
84	Processing_attributes														Processing_UT	20180814 06:23:01	H5T_C_S1	
85	Processing_attributes														Processing_organization	JAXA/GCOM-C science project	H5T_C_S1	
86	Processing_attributes														Processing_result	Good	H5T_C_S1	
87	Processing_attributes														Input_files		H5T_C_S1	
88	Processing_attributes														Input File Name 001	GC1SG1_20180805D01D_X0000_3BSG_EVI_F_0100.h5	H5T_C_S1	
89	Processing_attributes														Input File Name 002	GC1SG1_20180806D01D_X0000_3BSG_EVI_F_0100.h5	H5T_C_S1	
90	Processing_attributes														Input File Name 003	GC1SG1_20180807D01D_X0000_3BSG_EVI_F_0100.h5	H5T_C_S1	
91	Processing_attributes														Input File Name 004	GC1SG1_20180808D01D_X0000_3BSG_EVI_F_0100.h5	H5T_C_S1	
92	Processing_attributes														Input File Name 005	GC1SG1_20180809D01D_X0000_3BSG_EVI_F_0100.h5	H5T_C_S1	
93	Processing_attributes														Input File Name 006	GC1SG1_20180810D01D_X0000_3BSG_EVI_F_0100.h5	H5T_C_S1	
94	Processing_attributes														Input File Name 007	GC1SG1_20180811D01D_X0000_3BSG_EVI_F_0100.h5	H5T_C_S1	
95	Processing_attributes														Input File Name 008	GC1SG1_20180812D01D_X0000_3BSG_EVI_F_0100.h5	H5T_C_S1	

No.	Group	Dataset	Dataset Description	Type	1Dim	2Dim	3Dim	4Dim	Compress	Compress Lv.	Chunk1Dim	Chunk2Dim	Chunk3Dim	Chunk4Dim	Attribute	Attribute Value	Attribute type	Attribute Note
1	Geometry_data														Grid_interval	0.0416667	H5T_IEEE_F32LE	
2	Geometry_data														Grid_interval_unit	deg	H5T_C_S1	
3	Geometry_data														Image_projection	Non-map projected one dimensional array. Bin height is 1/[Grid_interval] deg. and bin width depends on its latitude (1/[Grid_interval]/cos(lat.) deg.). The area of each bin is equal. The bin is started from -180 deg. longitude to eastbound and from -90 deg. latitude (south) to 90 deg. (north).	H5T_C_S1	
4	Geometry_data														Number_of_bins	23761676	H5T_STD_I32LE	
5	Geometry_data														Lower_left_latitude	-90.0	H5T_IEEE_F32LE	
6	Geometry_data														Lower_left_longitude	-180.0	H5T_IEEE_F32LE	
7	Geometry_data														Lower_right_latitude	-90.0	H5T_IEEE_F32LE	
8	Geometry_data														Lower_right_longitude	180.0	H5T_IEEE_F32LE	
9	Geometry_data														Upper_left_latitude	90.0	H5T_IEEE_F32LE	
10	Geometry_data														Upper_left_longitude	-180.0	H5T_IEEE_F32LE	
11	Geometry_data														Upper_right_latitude	90.0	H5T_IEEE_F32LE	
12	Geometry_data														Upper_right_longitude	180.0	H5T_IEEE_F32LE	
13	Global_attributes														Algorithm_depelopper	Japan Aerospace Exploration Agency (JAXA)	H5T_C_S1	
14	Global_attributes														Dataset_description	Level-3 daily temporal binning file of FAPAR	H5T_C_S1	
15	Global_attributes														Product_file_name	GC1SG1_20180805D08D_X0000_3BSG_FPARF_0100.h5	H5T_C_S1	
16	Global_attributes														Product_level	Level-3	H5T_C_S1	
17	Global_attributes														Product_name	Level-3 temporal binned parameter	H5T_C_S1	
18	Global_attributes														Product_version	0100	H5T_C_S1	
19	Global_attributes														Satellite	Global Change Observation Mission - Climate (GCOM-C)	H5T_C_S1	
20	Global_attributes														Sensor	Second-generation Global Imager (SGLI)	H5T_C_S1	
21	Global_attributes														Algorithm_version	1.00	H5T_C_S1	
22	Global_attributes														Parameter_version	001.00	H5T_C_S1	
23	Global_attributes														Image_start_time	20180805 00:02:42.000	H5T_C_S1	
24	Global_attributes														Image_end_time	20180813 00:04:12.005	H5T_C_S1	
25	Image_data														Grid_interval	0.0416667	H5T_IEEE_F32LE	
26	Image_data														Grid_interval_unit	deg	H5T_C_S1	
27	Image_data														Image_projection	Non-map projected one dimensional array. Bin height is 1/[Grid_interval] deg. and bin width depends on its latitude (1/[Grid_interval]/cos(lat.) deg.). The area of each bin is equal. The bin is started from -180 deg. longitude to eastbound and from -90 deg. latitude (south) to 90 deg. (north).	H5T_C_S1	
28	Image_data														Number_of_bins	23761676	H5T_STD_I32LE	
29	Image_data														Lower_left_latitude	-90.0	H5T_IEEE_F32LE	
30	Image_data														Lower_left_longitude	-180.0	H5T_IEEE_F32LE	
31	Image_data														Lower_right_latitude	-90.0	H5T_IEEE_F32LE	
32	Image_data														Lower_right_longitude	180.0	H5T_IEEE_F32LE	
33	Image_data														Upper_left_latitude	90.0	H5T_IEEE_F32LE	
34	Image_data														Upper_left_longitude	-180.0	H5T_IEEE_F32LE	
35	Image_data														Upper_right_latitude	90.0	H5T_IEEE_F32LE	
36	Image_data														Upper_right_longitude	180.0	H5T_IEEE_F32LE	
37	Image_data	FAPAR_AVE		H5T_STD_U16LE	23761676				gzip	4	23761676				Error_DN	65535	H5T_STD_U16LE	
38	Image_data	FAPAR_AVE		H5T_STD_U16LE	23761676				gzip	4	23761676				Data_description	Average of FAPAR parameter (temporal statistics)	H5T_C_S1	
39	Image_data	FAPAR_AVE		H5T_STD_U16LE	23761676				gzip	4	23761676				Maximum_valid_DN	1000	H5T_STD_U16LE	
40	Image_data	FAPAR_AVE		H5T_STD_U16LE	23761676				gzip	4	23761676				Minimum_valid_DN	0	H5T_STD_U16LE	
41	Image_data	FAPAR_AVE		H5T_STD_U16LE	23761676				gzip	4	23761676				Offset	0.0	H5T_IEEE_F32LE	
42	Image_data	FAPAR_AVE		H5T_STD_U16LE	23761676				gzip	4	23761676				Slope	0.001	H5T_IEEE_F32LE	
43	Image_data	FAPAR_AVE		H5T_STD_U16LE	23761676				gzip	4	23761676				Unit	NA	H5T_C_S1	
44	Image_data	FAPAR_Date		H5T_STD_U8LE	23761676				gzip	4	23761676				Data_description	The dates of observation employed in the statistics	H5T_C_S1	
45	Image_data	FAPAR_Date		H5T_STD_U8LE	23761676				gzip	4	23761676				Error_DN	255	H5T_STD_U8LE	
46	Image_data	FAPAR_MAX		H5T_STD_U16LE	23761676				gzip	4	23761676				Data_description	Maximum of FAPAR parameter (temporal statistics)	H5T_C_S1	
47	Image_data	FAPAR_MAX		H5T_STD_U16LE	23761676				gzip	4	23761676				Error_DN	65535	H5T_STD_U16LE	
48	Image_data	FAPAR_MAX		H5T_STD_U16LE	23761676				gzip	4	23761676				Maximum_valid_DN	1000	H5T_STD_U16LE	
49	Image_data	FAPAR_MAX		H5T_STD_U16LE	23761676				gzip	4	23761676				Minimum_valid_DN	0	H5T_STD_U16LE	
50	Image_data	FAPAR_MAX		H5T_STD_U16LE	23761676				gzip	4	23761676				Offset	0.0	H5T_IEEE_F32LE	
51	Image_data	FAPAR_MAX		H5T_STD_U16LE	23761676				gzip	4	23761676				Slope	0.001	H5T_IEEE_F32LE	
52	Image_data	FAPAR_MAX		H5T_STD_U16LE	23761676				gzip	4	23761676				Unit	NA	H5T_C_S1	
53	Image_data	FAPAR_MIN		H5T_STD_U16LE	23761676				gzip	4	23761676				Data_description	Minimum of FAPAR parameter (temporal statistics)	H5T_C_S1	
54	Image_data	FAPAR_MIN		H5T_STD_U16LE	23761676				gzip	4	23761676				Error_DN	65535	H5T_STD_U16LE	
55	Image_data	FAPAR_MIN		H5T_STD_U16LE	23761676				gzip	4	23761676				Maximum_valid_DN	1000	H5T_STD_U16LE	
56	Image_data	FAPAR_MIN		H5T_STD_U16LE	23761676				gzip	4	23761676				Minimum_valid_DN	0	H5T_STD_U16LE	
57	Image_data	FAPAR_MIN		H5T_STD_U16LE	23761676				gzip	4	23761676				Offset	0.0	H5T_IEEE_F32LE	
58	Image_data	FAPAR_MIN		H5T_STD_U16LE	23761676				gzip	4	23761676				Slope	0.001	H5T_IEEE_F32LE	
59	Image_data	FAPAR_MIN		H5T_STD_U16LE	23761676				gzip	4	23761676				Unit	NA	H5T_C_S1	
60	Image_data	FAPAR_Ninput		H5T_STD_U16LE	23761676				gzip	4	23761676				Data_description	The number of input data	H5T_C_S1	
61	Image_data	FAPAR_Ninput		H5T_STD_U16LE	23761676				gzip	4	23761676				Error_DN	65535	H5T_STD_U16LE	
62	Image_data	FAPAR_Ninput		H5T_STD_U16LE	23761676				gzip	4	23761676				Maximum_valid_DN	8	H5T_STD_U16LE	
63	Image_data	FAPAR_Ninput		H5T_STD_U16LE	23761676				gzip	4	23761676				Minimum_valid_DN	0	H5T_STD_U16LE	
64	Image_data	FAPAR_Ninput		H5T_STD_U16LE	23761676				gzip	4	23761676				Offset	0.0	H5T_IEEE_F32LE	
65	Image_data	FAPAR_Ninput		H5T_STD_U16LE	23761676				gzip	4	23761676				Slope	1.0	H5T_IEEE_F32LE	
66	Image_data	FAPAR_Ninput		H5T_STD_U16LE	23761676				gzip	4	23761676				Unit	NA	H5T_C_S1	
67	Image_data	FAPAR_Nused		H5T_STD_U16LE	23761676				gzip	4	23761676				Data_description	The number of data used in the statistics	H5T_C_S1	
68	Image_data	FAPAR_Nused		H5T_STD_U16LE	23761676				gzip	4	23761676				Error_DN	65535	H5T_STD_U16LE	
69	Image_data	FAPAR_Nused		H5T_STD_U16LE	23761676				gzip	4	23761676				Maximum_valid_DN	8	H5T_STD_U16LE	
70	Image_data	FAPAR_Nused		H5T_STD_U16LE	23761676				gzip	4	23761676				Minimum_valid_DN	0	H5T_STD_U16LE	
71	Image_data	FAPAR_Nused		H5T_STD_U16LE	23761676				gzip	4	23761676				Offset	0.0	H5T_IEEE_F32LE	
72	Image_data	FAPAR_Nused		H5T_STD_U16LE	23761676				gzip	4	23761676				Slope	1.0	H5T_IEEE_F32LE	
73	Image_data	FAPAR_Nused		H5T_STD_U16LE	23761676				gzip	4	23761676				Unit	NA	H5T_C_S1	
74	Image_data	FAPAR_QA_flag		H5T_STD_U8LE	23761676				gzip	4	23761676				Data_description	QA information flag ([bit field 1-0]: water(land frac.=0%)=00, mostly water(0<land frac.<50%)=01, mostly coastal(50<land frac.<100%)=10, land(land frac=100%)=11. If no input data available, all bit fields are set to 1 (i.e., flag value = 255). If pixel value in l2 data is Error_DN, flag value = 254)	H5T_C_S1	
75	Image_data	FAPAR_QA_flag		H5T_STD_U8LE	23761676				gzip	4	23761676				Error_DN	255	H5T_STD_U8LE	
76	Image_data	FAPAR_RMS		H5T_STD_U16LE	23761676				gzip	4	23761676				Data_description	Root Mean Square of FAPAR parameter (temporal statistics)	H5T_C_S1	
77	Image_data	FAPAR_RMS		H5T_STD_U16LE	23761676				gzip	4	23761676				Error_DN	65535	H5T_STD_U16LE	
78	Image_data	FAPAR_RMS		H5T_STD_U16LE	23761676				gzip	4	23761676				Maximum_valid_DN	1000	H5T_STD_U16LE	
79	Image_data	FAPAR_RMS		H5T_STD_U16LE	23761676				gzip	4	23761676				Minimum_valid_DN	0	H5T_STD_U16LE	
80	Image_data	FAPAR_RMS		H5T_STD_U16LE	23761676				gzip	4	23761676				Offset	0.0	H5T_IEEE_F32LE	
81	Image_data	FAPAR_RMS		H5T_STD_U16LE	23761676				gzip	4	23761676				Slope	0.001	H5T_IEEE_F32LE	
82	Image_data	FAPAR_RMS		H5T_STD_U16LE	23761676				gzip	4	23761676				Unit	NA	H5T_C_S1	
83	Processing_attributes														Contact_point	JAXA/Earth Observation Research Center (EORC)	H5T_C_S1	
84	Processing_attributes														Processing_UT	20180814 06:52:57	H5T_C_S1	
85	Processing_attributes														Processing_organization	JAXA/GCOM-C science project	H5T_C_S1	
86	Processing_attributes														Processing_result	Good	H5T_C_S1	
87	Processing_attributes														Input_files		H5T_C_S1	
88	Processing_attributes														Input File Name 001	GC1SG1_20180805D01D_X0000_3BSG_FPARF_0100.h5	H5T_C_S1	
89	Processing_attributes														Input File Name 002	GC1SG1_20180806D01D_X0000_3BSG_FPARF_0100.h5	H5T_C_S1	
90	Processing_attributes														Input File Name 003	GC1SG1_20180807D01D_X0000_3BSG_FPARF_0100.h5	H5T_C_S1	
91	Processing_attributes														Input File Name 004	GC1SG1_20180808D01D_X0000_3BSG_FPARF_0100.h5	H5T_C_S1	
92	Processing_attributes														Input File Name 005	GC1SG1_20180809D01D_X0000_3BSG_FPARF_0100.h5	H5T_C_S1	
93	Processing_attributes														Input File Name 006	GC1SG1_20180810D01D_X0000_3BSG_FPARF_0100.h5	H5T_C_S1	
94	Processing_attributes														Input File Name 007	GC1SG1_20180811D01D_X0000_3BSG_FPARF_0100.h5	H5T_C_S1	
95	Processing_attributes														Input File Name 008	GC1SG1_20180812D01D_X0000_3BSG_FPARF_0100.h5	H5T_C_S1	

No.	Group	Dataset	Dataset Description	Type	1Dim	2Dim	3Dim	4Dim	Compress	Compress Lv.	Chunk1Dim	Chunk2Dim	Chunk3Dim	Chunk4Dim	Attribute	Attribute Value	Attribute type	Attribute Note
1	Geometry_data														Grid_interval	0.0416667	H5T_IEEE_F32LE	
2	Geometry_data														Grid_interval_unit	deg	H5T_C_S1	
3	Geometry_data														Image_projection	Non-map projected one dimensional array. Bin height is 1/[Grid_interval] deg. and bin width depends on its latitude (1/[Grid_interval]/cos(lat.) deg.). The area of each bin is equal. The bin is started from -180 deg. longitude to eastbound and from -90 deg. latitude (south) to 90 deg. (north).	H5T_C_S1	
4	Geometry_data														Number_of_bins	23761676	H5T_STD_I32LE	
5	Geometry_data														Lower_left_latitude	-90.0	H5T_IEEE_F32LE	
6	Geometry_data														Lower_left_longitude	-180.0	H5T_IEEE_F32LE	
7	Geometry_data														Lower_right_latitude	-90.0	H5T_IEEE_F32LE	
8	Geometry_data														Lower_right_longitude	180.0	H5T_IEEE_F32LE	
9	Geometry_data														Upper_left_latitude	90.0	H5T_IEEE_F32LE	
10	Geometry_data														Upper_left_longitude	-180.0	H5T_IEEE_F32LE	
11	Geometry_data														Upper_right_latitude	90.0	H5T_IEEE_F32LE	
12	Geometry_data														Upper_right_longitude	180.0	H5T_IEEE_F32LE	
13	Global_attributes														Algorithm_depelopper	Japan Aerospace Exploration Agency (JAXA)	H5T_C_S1	
14	Global_attributes														Dataset_description	Level-3 daily temporal binning file of Absolute_relative_azimuth_IR	H5T_C_S1	
15	Global_attributes														Product_file_name	GC1SG1_20180805D08D_X0000_3BSG_GEOIF_0100.h5	H5T_C_S1	
16	Global_attributes														Product_level	Level-3	H5T_C_S1	
17	Global_attributes														Product_name	Level-3 temporal binned parameter	H5T_C_S1	
18	Global_attributes														Product_version	0100	H5T_C_S1	
19	Global_attributes														Satellite	Global Change Observation Mission - Climate (GCOM-C)	H5T_C_S1	
20	Global_attributes														Sensor	Second-generation Global Imager (SGLI)	H5T_C_S1	
21	Global_attributes														Algorithm_version	1.00	H5T_C_S1	
22	Global_attributes														Parameter_version	001.00	H5T_C_S1	
23	Global_attributes														Image_start_time	20180805 00:02:42.000	H5T_C_S1	
24	Global_attributes														Image_end_time	20180813 00:04:12.000	H5T_C_S1	
25	Image_data														Grid_interval	0.0416667	H5T_IEEE_F32LE	
26	Image_data														Grid_interval_unit	deg	H5T_C_S1	
27	Image_data														Image_projection	Non-map projected one dimensional array. Bin height is 1/[Grid_interval] deg. and bin width depends on its latitude (1/[Grid_interval]/cos(lat.) deg.). The area of each bin is equal. The bin is started from -180 deg. longitude to eastbound and from -90 deg. latitude (south) to 90 deg. (north).	H5T_C_S1	
28	Image_data														Number_of_bins	23761676	H5T_STD_I32LE	
29	Image_data														Lower_left_latitude	-90.0	H5T_IEEE_F32LE	
30	Image_data														Lower_left_longitude	-180.0	H5T_IEEE_F32LE	
31	Image_data														Lower_right_latitude	-90.0	H5T_IEEE_F32LE	
32	Image_data														Lower_right_longitude	180.0	H5T_IEEE_F32LE	
33	Image_data														Upper_left_latitude	90.0	H5T_IEEE_F32LE	
34	Image_data														Upper_left_longitude	-180.0	H5T_IEEE_F32LE	
35	Image_data														Upper_right_latitude	90.0	H5T_IEEE_F32LE	
36	Image_data														Upper_right_longitude	180.0	H5T_IEEE_F32LE	
37	Image_data	Absolute_relative_azimuth_IR_AVE		H5T_STD_I16LE	23761676				gzip	4	23761676				Error_DN	-32768	H5T_STD_I16LE	
38	Image_data	Absolute_relative_azimuth_IR_AVE		H5T_STD_I16LE	23761676				gzip	4	23761676				Data_description	Average of Absolute relative azimuth angle (temporal statistics) defined as relative_azimuth = senor_azimuth - 180.0 - solar_azimuth (valid range: 0.0-180.0 deg.)	H5T_C_S1	
39	Image_data	Absolute_relative_azimuth_IR_AVE		H5T_STD_I16LE	23761676				gzip	4	23761676				Maximum_valid_DN	32767	H5T_STD_I16LE	
40	Image_data	Absolute_relative_azimuth_IR_AVE		H5T_STD_I16LE	23761676				gzip	4	23761676				Minimum_valid_DN	-32767	H5T_STD_I16LE	
41	Image_data	Absolute_relative_azimuth_IR_AVE		H5T_STD_I16LE	23761676				gzip	4	23761676				Offset	0.0	H5T_IEEE_F32LE	
42	Image_data	Absolute_relative_azimuth_IR_AVE		H5T_STD_I16LE	23761676				gzip	4	23761676				Slope	0.01	H5T_IEEE_F32LE	
43	Image_data	Absolute_relative_azimuth_IR_AVE		H5T_STD_I16LE	23761676				gzip	4	23761676				Unit	degree	H5T_C_S1	
44	Image_data	Absolute_relative_azimuth_IR_MAX		H5T_STD_I16LE	23761676				gzip	4	23761676				Error_DN	-32768	H5T_STD_I16LE	
45	Image_data	Absolute_relative_azimuth_IR_MAX		H5T_STD_I16LE	23761676				gzip	4	23761676				Data_description	Maximum of Absolute relative azimuth angle (temporal statistics)	H5T_C_S1	
46	Image_data	Absolute_relative_azimuth_IR_MAX		H5T_STD_I16LE	23761676				gzip	4	23761676				Maximum_valid_DN	32767	H5T_STD_I16LE	
47	Image_data	Absolute_relative_azimuth_IR_MAX		H5T_STD_I16LE	23761676				gzip	4	23761676				Minimum_valid_DN	-32767	H5T_STD_I16LE	
48	Image_data	Absolute_relative_azimuth_IR_MAX		H5T_STD_I16LE	23761676				gzip	4	23761676				Offset	0.0	H5T_IEEE_F32LE	
49	Image_data	Absolute_relative_azimuth_IR_MAX		H5T_STD_I16LE	23761676				gzip	4	23761676				Slope	0.01	H5T_IEEE_F32LE	
50	Image_data	Absolute_relative_azimuth_IR_MAX		H5T_STD_I16LE	23761676				gzip	4	23761676				Unit	degree	H5T_C_S1	
51	Image_data	Absolute_relative_azimuth_IR_MIN		H5T_STD_I16LE	23761676				gzip	4	23761676				Error_DN	-32768	H5T_STD_I16LE	
52	Image_data	Absolute_relative_azimuth_IR_MIN		H5T_STD_I16LE	23761676				gzip	4	23761676				Maximum_valid_DN	32767	H5T_STD_I16LE	
53	Image_data	Absolute_relative_azimuth_IR_MIN		H5T_STD_I16LE	23761676				gzip	4	23761676				Minimum_valid_DN	-32767	H5T_STD_I16LE	
54	Image_data	Absolute_relative_azimuth_IR_MIN		H5T_STD_I16LE	23761676				gzip	4	23761676				Offset	0.0	H5T_IEEE_F32LE	
55	Image_data	Absolute_relative_azimuth_IR_MIN		H5T_STD_I16LE	23761676				gzip	4	23761676				Slope	0.01	H5T_IEEE_F32LE	
56	Image_data	Absolute_relative_azimuth_IR_MIN		H5T_STD_I16LE	23761676				gzip	4	23761676				Unit	degree	H5T_C_S1	
57	Image_data	Absolute_relative_azimuth_IR_MIN		H5T_STD_I16LE	23761676				gzip	4	23761676				Data_description	Minimum of Absolute relative azimuth angle (temporal statistics)	H5T_C_S1	
58	Image_data	Absolute_relative_azimuth_IR_RMS		H5T_STD_I16LE	23761676				gzip	4	23761676				Data_description	Root Mean Square of Absolute relative azimuth angle (temporal statistics)	H5T_C_S1	
59	Image_data	Absolute_relative_azimuth_IR_RMS		H5T_STD_I16LE	23761676				gzip	4	23761676				Error_DN	-32768	H5T_STD_I16LE	
60	Image_data	Absolute_relative_azimuth_IR_RMS		H5T_STD_I16LE	23761676				gzip	4	23761676				Maximum_valid_DN	32767	H5T_STD_I16LE	
61	Image_data	Absolute_relative_azimuth_IR_RMS		H5T_STD_I16LE	23761676				gzip	4	23761676				Minimum_valid_DN	-32767	H5T_STD_I16LE	
62	Image_data	Absolute_relative_azimuth_IR_RMS		H5T_STD_I16LE	23761676				gzip	4	23761676				Offset	0.0	H5T_IEEE_F32LE	
63	Image_data	Absolute_relative_azimuth_IR_RMS		H5T_STD_I16LE	23761676				gzip	4	23761676				Slope	0.01	H5T_IEEE_F32LE	
64	Image_data	Absolute_relative_azimuth_IR_RMS		H5T_STD_I16LE	23761676				gzip	4	23761676				Unit	degree	H5T_C_S1	
65	Image_data	GEOI_Date		H5T_STD_U8LE	23761676				gzip	4	23761676				Data_description	The dates of observation employed in the statistics	H5T_C_S1	
66	Image_data	GEOI_Date		H5T_STD_U8LE	23761676				gzip	4	23761676				Error_DN	255	H5T_STD_U8LE	
67	Image_data	GEOI_Ninput		H5T_STD_U16LE	23761676				gzip	4	23761676				Data_description	The number of input data	H5T_C_S1	
68	Image_data	GEOI_Ninput		H5T_STD_U16LE	23761676				gzip	4	23761676				Error_DN	65535	H5T_STD_U16LE	
69	Image_data	GEOI_Ninput		H5T_STD_U16LE	23761676				gzip	4	23761676				Maximum_valid_DN	8	H5T_STD_U16LE	
70	Image_data	GEOI_Ninput		H5T_STD_U16LE	23761676				gzip	4	23761676				Minimum_valid_DN	0	H5T_STD_U16LE	
71	Image_data	GEOI_Ninput		H5T_STD_U16LE	23761676				gzip	4	23761676				Offset	0.0	H5T_IEEE_F32LE	
72	Image_data	GEOI_Ninput		H5T_STD_U16LE	23761676				gzip	4	23761676				Slope	1.0	H5T_IEEE_F32LE	
73	Image_data	GEOI_Ninput		H5T_STD_U16LE	23761676				gzip	4	23761676				Unit	NA	H5T_C_S1	
74	Image_data	GEOI_Nused		H5T_STD_U16LE	23761676				gzip	4	23761676				Error_DN	-1	H5T_STD_I16LE	
75	Image_data	GEOI_Nused		H5T_STD_U16LE	23761676				gzip	4	23761676				Data_description	The number of data used in the statistics	H5T_C_S1	
76	Image_data	GEOI_Nused		H5T_STD_U16LE	23761676				gzip	4	23761676				Maximum_valid_DN	8	H5T_STD_I16LE	
77	Image_data	GEOI_Nused		H5T_STD_U16LE	23761676				gzip	4	23761676				Minimum_valid_DN	0	H5T_STD_I16LE	
78	Image_data	GEOI_Nused		H5T_STD_U16LE	23761676				gzip	4	23761676				Offset	0.0	H5T_IEEE_F32LE	
79	Image_data	GEOI_Nused		H5T_STD_U16LE	23761676				gzip	4	23761676				Slope	1.0	H5T_IEEE_F32LE	
80	Image_data	GEOI_Nused		H5T_STD_U16LE	23761676				gzip	4	23761676				Unit	NA	H5T_C_S1	
81	Image_data	GEOI_QA_flag		H5T_STD_U8LE	23761676				gzip	4	23761676				Data_description	QA information flag ([bit field 1-0]: water(land frac.=0%)=00, mostly water(0<land frac.<50%)=01, mostly coastal(50<land frac.<100%)=10, land(land frac=100%)=11. If no input data available, all bit fields are set to 1 (i.e., flag value = 255). If pixel value in l2 data is Error_DN, flag value = 254)	H5T_C_S1	
82	Image_data	GEOI_QA_flag		H5T_STD_U8LE	23761676				gzip	4	23761676				Error_DN	255	H5T_STD_U8LE	
83	Image_data	Sensor_zenith_IR_AVE		H5T_STD_I16LE	23761676				gzip	4	23761676				Data_description	Average of Sensor_zenith angle (temporal statistics)	H5T_C_S1	
84	Image_data	Sensor_zenith_IR_AVE		H5T_STD_I16LE	23761676				gzip	4	23761676				Error_DN	-32768	H5T_STD_I16LE	
85	Image_data	Sensor_zenith_IR_AVE		H5T_STD_I16LE	23761676				gzip	4	23761676				Maximum_valid_DN	32767	H5T_STD_I16LE	
86	Image_data	Sensor_zenith_IR_AVE		H5T_STD_I16LE	23761676				gzip	4	23761676				Minimum_valid_DN	-32767	H5T_STD_I16LE	
87	Image_data	Sensor_zenith_IR_AVE		H5T_STD_I16LE	23761676				gzip	4	23761676				Offset	0.0	H5T_IEEE_F32LE	
88	Image_data	Sensor_zenith_IR_AVE		H5T_STD_I16LE	23761676				gzip	4	23761676				Slope	0.01	H5T_IEEE_F32LE	
89	Image_data	Sensor_zenith_IR_AVE		H5T_STD_I16LE	23761676				gzip	4	23761676				Unit	degree	H5T_C_S1	
90	Image_data	Sensor_zenith_IR_MAX		H5T_STD_I16LE	23761676				gzip	4	23761676				Data_description	Maximum of Sensor_zenith angle (temporal statistics)	H5T_C_S1	
91	Image_data	Sensor_zenith_IR_MAX		H5T_STD_I16LE	23761676				gzip	4	23761676				Error_DN	-32768	H5T_STD_I16LE	
92	Image_data	Sensor_zenith_IR_MAX		H5T_STD_I16LE	23761676				gzip	4	23761676				Maximum_valid_DN	32767	H5T_STD_I16LE	
93	Image_data	Sensor_zenith_IR_MAX		H5T_STD_I16LE	23761676				gzip	4	23761676				Minimum_valid_DN	-32767	H5T_STD_I16LE	
94	Image_data	Sensor_zenith_IR_MAX		H5T_STD_I16LE	23761676				gzip	4	23761676				Offset	0.0	H5T_IEEE_F32LE	
95	Image_data	Sensor_zenith_IR_MAX		H5T_STD_I16LE	23761676				gzip	4	23761676				Slope	0.01	H5T_IEEE_F32LE	
96	Image_data	Sensor_zenith_IR_MAX		H5T_STD_I16LE	23761676				gzip	4	23761676				Unit	degree	H5T_C_S1	
97	Image_data	Sensor_zenith_IR_MIN		H5T_STD_I16LE	23761676				gzip	4	23761676				Data_description	Minimum of Sensor_zenith angle (temporal statistics)	H5T_C_S1	
98	Image_data	Sensor_zenith_IR_MIN		H5T_STD_I16LE	23761676				gzip	4	23761676				Error_DN	-32768	H5T_STD_I16LE	
99	Image_data	Sensor_zenith_IR_MIN		H5T_STD_I16LE	23761676				gzip	4	23761676				Maximum_valid_DN	32767	H5T_STD_I16LE	
100	Image_data	Sensor_zenith_IR_MIN		H5T_STD_I16LE	23761676				gzip	4	23761676				Minimum_valid_DN	-32767	H5T_STD_I16LE	
101	Image_data	Sensor_zenith_IR_MIN		H5T_STD_I16LE	23761676				gzip	4	23761676				Offset	0.0	H5T_IEEE_F32LE	
102	Image_data	Sensor_zenith_IR_MIN		H5T_STD_I16LE	23761676				gzip	4	23761676				Slope	0.01	H5T_IEEE_F32LE	
103	Image_data	Sensor_zenith_IR_MIN		H5T_STD_I16LE	23761676				gzip	4	23761676				Unit	degree	H5T_C_S1	
104	Image_data	Sensor_zenith_IR_RMS		H5T_STD_I16LE	23761676				gzip	4	23761676				Data_description	Root Mean Square of Sensor_zenith angle (temporal statistics)	H5T_C_S1	
105	Image_data	Sensor_zenith_IR_RMS		H5T_STD_I16LE	23761676				gzip	4	23761676				Error_DN	-32768	H5T_STD_I16LE	
106	Image_data	Sensor_zenith_IR_RMS		H5T_STD_I16LE	23761676				gzip	4	23761676				Maximum_valid_DN	32767	H5T_STD_I16LE	
107	Image_data	Sensor_zenith_IR_RMS		H5T_STD_I16LE	23761676				gzip	4	23761676				Minimum_valid_DN	-32767	H5T_STD_I16LE	
108	Image_data	Sensor_zenith_IR_RMS		H5T_STD_I16LE	23761676				gzip	4	23761676				Offset	0.0	H5T_IEEE_F32LE	
109	Image_data	Sensor_zenith_IR_RMS		H5T_STD_I16LE	23761676				gzip	4	23761676				Slope	0.01	H5T_IEEE_F32LE	
110	Image_data	Sensor_zenith_IR_RMS		H5T_STD_I16LE	23761676				gzip	4	23761676				Unit	degree	H5T_C_S1	
111	Image_data	Solar_zenith_AVE		H5T_STD_I16LE	23761676				gzip	4	23761676				Error_DN	-32768	H5T_STD_I16LE	
112	Image_data	Solar_zenith_AVE		H5T_STD_I16LE	23761676				gzip	4	23761676				Data_description	Average of Solar_zenith angle (temporal statistics)	H5T_C_S1	
113	Image_data	Solar_zenith_AVE		H5T_STD_I16LE	23761676				gzip	4	23761676				Maximum_valid_DN	32767	H5T_STD_I16LE	
114	Image_data	Solar_zenith_AVE		H5T_STD_I16LE	23761676				gzip	4	23761676				Minimum_valid_DN	-32767	H5T_STD_I16LE	
115	Image_data	Solar_zenith_AVE		H5T_STD_I16LE	23761676				gzip	4	23761676				Offset	0.0	H5T_IEEE_F32LE	
116	Image_data	Solar_zenith_AVE		H5T_STD_I16LE	23761676				gzip	4	23761676				Slope	0.01	H5T_IEEE_F32LE	
117	Image_data	Solar_zenith_AVE		H5T_STD_I16LE	23761676				gzip	4	23761676				Unit	degree	H5T_C_S1	
118	Image_data	Solar_zenith_MAX		H5T_STD_I16LE	23761676				gzip	4	23761676				Data_description	Maximum of Solar_zenith angle (temporal statistics)	H5T_C_S1	
119	Image_data	Solar_zenith_MAX		H5T_STD_I16LE	23761676				gzip	4	23761676				Error_DN	-32768	H5T_STD_I16LE	
120	Image_data	Solar_zenith_MAX		H5T_STD_I16LE	23761676				gzip	4	23761676				Maximum_valid_DN	32767	H5T_STD_I16LE	
121	Image_data	Solar_zenith_MAX		H5T_STD_I16LE	23761676				gzip	4	23761676				Minimum_valid_DN	-32767	H5T_STD_I16LE	
122	Image_data	Solar_zenith_MAX		H5T_STD_I16LE	23761676				gzip	4	23761676				Offset	0.0	H5T_IEEE_F32LE	
123	Image_data	Solar_zenith_MAX		H5T_STD_I16LE	23761676				gzip	4	23761676				Slope	0.01	H5T_IEEE_F32LE	
124	Image_data	Solar_zenith_MAX		H5T_STD_I16LE	23761676				gzip	4	23761676				Unit	degree	H5T_C_S1	
125	Image_data	Solar_zenith_MIN		H5T_STD_I16LE	23761676				gzip	4	23761676				Error_DN	-32768	H5T_STD_I16LE	
126	Image_data	Solar_zenith_MIN		H5T_STD_I16LE	23761676				gzip	4	23761676				Slope	0.01	H5T_IEEE_F32LE	
127	Image_data	Solar_zenith_MIN		H5T_STD_I16LE	23761676				gzip	4	23761676				Unit	degree	H5T_C_S1	
128	Image_data	Solar_zenith_MIN		H5T_STD_I16LE	23761676				gzip	4	23761676				Data_description	Minimum of Solar_zenith angle (temporal statistics)	H5T_C_S1	

No.	Group	Dataset	Dataset Description	Type	1Dim	2Dim	3Dim	4Dim	Compress	Compress Lv.	Chunk1Dim	Chunk2Dim	Chunk3Dim	Chunk4Dim	Attribute	Attribute Value	Attribute type	Attribute Note
129	Image_data	Solar_zenith_MIN		H5T_STD_I16LE	23761676				gzip	4	23761676				Maximum_valid_DN	32767	H5T_STD_I16LE	
130	Image_data	Solar_zenith_MIN		H5T_STD_I16LE	23761676				gzip	4	23761676				Minimum_valid_DN	-32767	H5T_STD_I16LE	
131	Image_data	Solar_zenith_MIN		H5T_STD_I16LE	23761676				gzip	4	23761676				Offset	0.0	H5T_IEEE_F32LE	
132	Image_data	Solar_zenith_RMS		H5T_STD_I16LE	23761676				gzip	4	23761676				Data_description	Root Mean Square of Solar_zenith angle (temporal statistics)	H5T_C_S1	
133	Image_data	Solar_zenith_RMS		H5T_STD_I16LE	23761676				gzip	4	23761676				Error_DN	-32768	H5T_STD_I16LE	
134	Image_data	Solar_zenith_RMS		H5T_STD_I16LE	23761676				gzip	4	23761676				Maximum_valid_DN	32767	H5T_STD_I16LE	
135	Image_data	Solar_zenith_RMS		H5T_STD_I16LE	23761676				gzip	4	23761676				Minimum_valid_DN	-32767	H5T_STD_I16LE	
136	Image_data	Solar_zenith_RMS		H5T_STD_I16LE	23761676				gzip	4	23761676				Offset	0.0	H5T_IEEE_F32LE	
137	Image_data	Solar_zenith_RMS		H5T_STD_I16LE	23761676				gzip	4	23761676				Slope	0.01	H5T_IEEE_F32LE	
138	Image_data	Solar_zenith_RMS		H5T_STD_I16LE	23761676				gzip	4	23761676				Unit	degree	H5T_C_S1	
139	Processing_attributes														Contact_point	JAXA/Earth Observation Research Center (EORC)	H5T_C_S1	
140	Processing_attributes														Processing_UT	20180814 09:40:39	H5T_C_S1	
141	Processing_attributes														Processing_organization	JAXA/GCOM-C science project	H5T_C_S1	
142	Processing_attributes														Processing_result	Good	H5T_C_S1	
143	Processing_attributes														Input_files		H5T_C_S1	
144	Processing_attributes														Input File Name 001	GC1SG1_20180805D01D_X0000_3BSG_GEOIF_0100.h5	H5T_C_S1	
145	Processing_attributes														Input File Name 002	GC1SG1_20180806D01D_X0000_3BSG_GEOIF_0100.h5	H5T_C_S1	
146	Processing_attributes														Input File Name 003	GC1SG1_20180807D01D_X0000_3BSG_GEOIF_0100.h5	H5T_C_S1	
147	Processing_attributes														Input File Name 004	GC1SG1_20180808D01D_X0000_3BSG_GEOIF_0100.h5	H5T_C_S1	
148	Processing_attributes														Input File Name 005	GC1SG1_20180809D01D_X0000_3BSG_GEOIF_0100.h5	H5T_C_S1	
149	Processing_attributes														Input File Name 006	GC1SG1_20180810D01D_X0000_3BSG_GEOIF_0100.h5	H5T_C_S1	
150	Processing_attributes														Input File Name 007	GC1SG1_20180811D01D_X0000_3BSG_GEOIF_0100.h5	H5T_C_S1	
151	Processing_attributes														Input File Name 008	GC1SG1_20180812D01D_X0000_3BSG_GEOIF_0100.h5	H5T_C_S1	

No.	Group	Dataset	Dataset Description	Type	1Dim	2Dim	3Dim	4Dim	Compress	Compress Lv.	Chunk1Dim	Chunk2Dim	Chunk3Dim	Chunk4Dim	Attribute	Attribute Value	Attribute type	Attribute Note
1	Geometry_data														Grid_interval	0.0416667	H5T_IEEE_F32LE	
2	Geometry_data														Grid_interval_unit	deg	H5T_C_S1	
3	Geometry_data														Image_projection	Non-map projected one dimensional array. Bin height is 1/[Grid_interval] deg. and bin width depends on its latitude (1/[Grid_interval]/cos(lat.) deg.). The area of each bin is equal. The bin is started from -180 deg. longitude to eastbound and from -90 deg. latitude (south) to 90 deg. (north).	H5T_C_S1	
4	Geometry_data														Number_of_bins	23761676	H5T_STD_I32LE	
5	Geometry_data														Lower_left_latitude	-90.0	H5T_IEEE_F32LE	
6	Geometry_data														Lower_left_longitude	-180.0	H5T_IEEE_F32LE	
7	Geometry_data														Lower_right_latitude	-90.0	H5T_IEEE_F32LE	
8	Geometry_data														Lower_right_longitude	180.0	H5T_IEEE_F32LE	
9	Geometry_data														Upper_left_latitude	90.0	H5T_IEEE_F32LE	
10	Geometry_data														Upper_left_longitude	-180.0	H5T_IEEE_F32LE	
11	Geometry_data														Upper_right_latitude	90.0	H5T_IEEE_F32LE	
12	Geometry_data														Upper_right_longitude	180.0	H5T_IEEE_F32LE	
13	Global_attributes														Algorithm_depelopper	Japan Aerospace Exploration Agency (JAXA)	H5T_C_S1	
14	Global_attributes														Dataset_description	Level-3 daily temporal binning file of Absolute_relative_azimuth_PL	H5T_C_S1	
15	Global_attributes														Product_file_name	GC1SG1_20180805D08D_X0000_3BSG_GEOPF_0100.h5	H5T_C_S1	
16	Global_attributes														Product_level	Level-3	H5T_C_S1	
17	Global_attributes														Product_name	Level-3 temporal binned parameter	H5T_C_S1	
18	Global_attributes														Product_version	0100	H5T_C_S1	
19	Global_attributes														Satellite	Global Change Observation Mission - Climate (GCOM-C)	H5T_C_S1	
20	Global_attributes														Sensor	Second-generation Global Imager (SGLI)	H5T_C_S1	
21	Global_attributes														Algorithm_version	1.00	H5T_C_S1	
22	Global_attributes														Parameter_version	001.00	H5T_C_S1	
23	Global_attributes														Image_start_time	20180805 00:02:42.000	H5T_C_S1	
24	Global_attributes														Image_end_time	20180813 00:04:12.000	H5T_C_S1	
25	Image_data														Grid_interval	0.0416667	H5T_IEEE_F32LE	
26	Image_data														Grid_interval_unit	deg	H5T_C_S1	
27	Image_data														Image_projection	Non-map projected one dimensional array. Bin height is 1/[Grid_interval] deg. and bin width depends on its latitude (1/[Grid_interval]/cos(lat.) deg.). The area of each bin is equal. The bin is started from -180 deg. longitude to eastbound and from -90 deg. latitude (south) to 90 deg. (north).	H5T_C_S1	
28	Image_data														Number_of_bins	23761676	H5T_STD_I32LE	
29	Image_data														Lower_left_latitude	-90.0	H5T_IEEE_F32LE	
30	Image_data														Lower_left_longitude	-180.0	H5T_IEEE_F32LE	
31	Image_data														Lower_right_latitude	-90.0	H5T_IEEE_F32LE	
32	Image_data														Lower_right_longitude	180.0	H5T_IEEE_F32LE	
33	Image_data														Upper_left_latitude	90.0	H5T_IEEE_F32LE	
34	Image_data														Upper_left_longitude	-180.0	H5T_IEEE_F32LE	
35	Image_data														Upper_right_latitude	90.0	H5T_IEEE_F32LE	
36	Image_data														Upper_right_longitude	180.0	H5T_IEEE_F32LE	
37	Image_data	Absolute_relative_azimuth_PL_AVE		H5T_STD_I16LE	23761676				gzip	4	23761676				Error_DN	-32768	H5T_STD_I16LE	
38	Image_data	Absolute_relative_azimuth_PL_AVE		H5T_STD_I16LE	23761676				gzip	4	23761676				Data_description	Average of Absolute relative azimuth angle (temporal statistics) defined as relative_azimuth = senor_azimuth - 180.0 - solar_azimuth (valid range: 0.0-180.0 deg.)	H5T_C_S1	
39	Image_data	Absolute_relative_azimuth_PL_AVE		H5T_STD_I16LE	23761676				gzip	4	23761676				Maximum_valid_DN	32767	H5T_STD_I16LE	
40	Image_data	Absolute_relative_azimuth_PL_AVE		H5T_STD_I16LE	23761676				gzip	4	23761676				Minimum_valid_DN	-32767	H5T_STD_I16LE	
41	Image_data	Absolute_relative_azimuth_PL_AVE		H5T_STD_I16LE	23761676				gzip	4	23761676				Offset	0.0	H5T_IEEE_F32LE	
42	Image_data	Absolute_relative_azimuth_PL_AVE		H5T_STD_I16LE	23761676				gzip	4	23761676				Slope	0.01	H5T_IEEE_F32LE	
43	Image_data	Absolute_relative_azimuth_PL_AVE		H5T_STD_I16LE	23761676				gzip	4	23761676				Unit	degree	H5T_C_S1	
44	Image_data	Absolute_relative_azimuth_PL_MAX		H5T_STD_I16LE	23761676				gzip	4	23761676				Error_DN	-32768	H5T_STD_I16LE	
45	Image_data	Absolute_relative_azimuth_PL_MAX		H5T_STD_I16LE	23761676				gzip	4	23761676				Data_description	Maximum of Absolute relative azimuth angle (temporal statistics)	H5T_C_S1	
46	Image_data	Absolute_relative_azimuth_PL_MAX		H5T_STD_I16LE	23761676				gzip	4	23761676				Maximum_valid_DN	32767	H5T_STD_I16LE	
47	Image_data	Absolute_relative_azimuth_PL_MAX		H5T_STD_I16LE	23761676				gzip	4	23761676				Minimum_valid_DN	-32767	H5T_STD_I16LE	
48	Image_data	Absolute_relative_azimuth_PL_MAX		H5T_STD_I16LE	23761676				gzip	4	23761676				Offset	0.0	H5T_IEEE_F32LE	
49	Image_data	Absolute_relative_azimuth_PL_MAX		H5T_STD_I16LE	23761676				gzip	4	23761676				Slope	0.01	H5T_IEEE_F32LE	
50	Image_data	Absolute_relative_azimuth_PL_MAX		H5T_STD_I16LE	23761676				gzip	4	23761676				Unit	degree	H5T_C_S1	
51	Image_data	Absolute_relative_azimuth_PL_MIN		H5T_STD_I16LE	23761676				gzip	4	23761676				Error_DN	-32768	H5T_STD_I16LE	
52	Image_data	Absolute_relative_azimuth_PL_MIN		H5T_STD_I16LE	23761676				gzip	4	23761676				Maximum_valid_DN	32767	H5T_STD_I16LE	
53	Image_data	Absolute_relative_azimuth_PL_MIN		H5T_STD_I16LE	23761676				gzip	4	23761676				Minimum_valid_DN	-32767	H5T_STD_I16LE	
54	Image_data	Absolute_relative_azimuth_PL_MIN		H5T_STD_I16LE	23761676				gzip	4	23761676				Offset	0.0	H5T_IEEE_F32LE	
55	Image_data	Absolute_relative_azimuth_PL_MIN		H5T_STD_I16LE	23761676				gzip	4	23761676				Slope	0.01	H5T_IEEE_F32LE	
56	Image_data	Absolute_relative_azimuth_PL_MIN		H5T_STD_I16LE	23761676				gzip	4	23761676				Unit	degree	H5T_C_S1	
57	Image_data	Absolute_relative_azimuth_PL_MIN		H5T_STD_I16LE	23761676				gzip	4	23761676				Data_description	Minimum of Absolute relative azimuth angle (temporal statistics)	H5T_C_S1	
58	Image_data	Absolute_relative_azimuth_PL_RMS		H5T_STD_I16LE	23761676				gzip	4	23761676				Data_description	Root Mean Square of Absolute relative azimuth angle (temporal statistics)	H5T_C_S1	
59	Image_data	Absolute_relative_azimuth_PL_RMS		H5T_STD_I16LE	23761676				gzip	4	23761676				Error_DN	-32768	H5T_STD_I16LE	
60	Image_data	Absolute_relative_azimuth_PL_RMS		H5T_STD_I16LE	23761676				gzip	4	23761676				Maximum_valid_DN	32767	H5T_STD_I16LE	
61	Image_data	Absolute_relative_azimuth_PL_RMS		H5T_STD_I16LE	23761676				gzip	4	23761676				Minimum_valid_DN	-32767	H5T_STD_I16LE	
62	Image_data	Absolute_relative_azimuth_PL_RMS		H5T_STD_I16LE	23761676				gzip	4	23761676				Offset	0.0	H5T_IEEE_F32LE	
63	Image_data	Absolute_relative_azimuth_PL_RMS		H5T_STD_I16LE	23761676				gzip	4	23761676				Slope	0.01	H5T_IEEE_F32LE	
64	Image_data	Absolute_relative_azimuth_PL_RMS		H5T_STD_I16LE	23761676				gzip	4	23761676				Unit	degree	H5T_C_S1	
65	Image_data	GEOP_Date		H5T_STD_U8LE	23761676				gzip	4	23761676				Data_description	The dates of observation employed in the statistics	H5T_C_S1	
66	Image_data	GEOP_Date		H5T_STD_U8LE	23761676				gzip	4	23761676				Error_DN	255	H5T_STD_U8LE	
67	Image_data	GEOP_Ninput		H5T_STD_U16LE	23761676				gzip	4	23761676				Data_description	The number of input data	H5T_C_S1	
68	Image_data	GEOP_Ninput		H5T_STD_U16LE	23761676				gzip	4	23761676				Error_DN	65535	H5T_STD_U16LE	
69	Image_data	GEOP_Ninput		H5T_STD_U16LE	23761676				gzip	4	23761676				Maximum_valid_DN	8	H5T_STD_U16LE	
70	Image_data	GEOP_Ninput		H5T_STD_U16LE	23761676				gzip	4	23761676				Minimum_valid_DN	0	H5T_STD_U16LE	
71	Image_data	GEOP_Ninput		H5T_STD_U16LE	23761676				gzip	4	23761676				Offset	0.0	H5T_IEEE_F32LE	
72	Image_data	GEOP_Ninput		H5T_STD_U16LE	23761676				gzip	4	23761676				Slope	1.0	H5T_IEEE_F32LE	
73	Image_data	GEOP_Ninput		H5T_STD_U16LE	23761676				gzip	4	23761676				Unit	NA	H5T_C_S1	
74	Image_data	GEOP_Nused		H5T_STD_U16LE	23761676				gzip	4	23761676				Error_DN	-1	H5T_STD_I16LE	
75	Image_data	GEOP_Nused		H5T_STD_U16LE	23761676				gzip	4	23761676				Data_description	The number of data used in the statistics	H5T_C_S1	
76	Image_data	GEOP_Nused		H5T_STD_U16LE	23761676				gzip	4	23761676				Maximum_valid_DN	8	H5T_STD_I16LE	
77	Image_data	GEOP_Nused		H5T_STD_U16LE	23761676				gzip	4	23761676				Minimum_valid_DN	0	H5T_STD_I16LE	
78	Image_data	GEOP_Nused		H5T_STD_U16LE	23761676				gzip	4	23761676				Offset	0.0	H5T_IEEE_F32LE	
79	Image_data	GEOP_Nused		H5T_STD_U16LE	23761676				gzip	4	23761676				Slope	1.0	H5T_IEEE_F32LE	
80	Image_data	GEOP_Nused		H5T_STD_U16LE	23761676				gzip	4	23761676				Unit	NA	H5T_C_S1	
81	Image_data	GEOP_QA_flag		H5T_STD_U8LE	23761676				gzip	4	23761676				Data_description	QA information flag ([bit field 1-0]: water(land frac.=0%)=00, mostly water(0<land frac.<50%)=01, mostly coastal(50<land frac.<100%)=10, land(land frac=100%)=11. If no input data available, all bit fields are set to 1 (i.e., flag value = 255). If pixel value in l2 data is Error_DN, flag value = 254)	H5T_C_S1	
82	Image_data	GEOP_QA_flag		H5T_STD_U8LE	23761676				gzip	4	23761676				Error_DN	255	H5T_STD_U8LE	
83	Image_data	Sensor_zenith_PL_AVE		H5T_STD_I16LE	23761676				gzip	4	23761676				Data_description	Average of Sensor_zenith angle (temporal statistics)	H5T_C_S1	
84	Image_data	Sensor_zenith_PL_AVE		H5T_STD_I16LE	23761676				gzip	4	23761676				Error_DN	-32768	H5T_STD_I16LE	
85	Image_data	Sensor_zenith_PL_AVE		H5T_STD_I16LE	23761676				gzip	4	23761676				Maximum_valid_DN	32767	H5T_STD_I16LE	
86	Image_data	Sensor_zenith_PL_AVE		H5T_STD_I16LE	23761676				gzip	4	23761676				Minimum_valid_DN	-32767	H5T_STD_I16LE	
87	Image_data	Sensor_zenith_PL_AVE		H5T_STD_I16LE	23761676				gzip	4	23761676				Offset	0.0	H5T_IEEE_F32LE	
88	Image_data	Sensor_zenith_PL_AVE		H5T_STD_I16LE	23761676				gzip	4	23761676				Slope	0.01	H5T_IEEE_F32LE	
89	Image_data	Sensor_zenith_PL_AVE		H5T_STD_I16LE	23761676				gzip	4	23761676				Unit	degree	H5T_C_S1	
90	Image_data	Sensor_zenith_PL_MAX		H5T_STD_I16LE	23761676				gzip	4	23761676				Data_description	Maximum of Sensor_zenith angle (temporal statistics)	H5T_C_S1	
91	Image_data	Sensor_zenith_PL_MAX		H5T_STD_I16LE	23761676				gzip	4	23761676				Error_DN	-32768	H5T_STD_I16LE	
92	Image_data	Sensor_zenith_PL_MAX		H5T_STD_I16LE	23761676				gzip	4	23761676				Maximum_valid_DN	32767	H5T_STD_I16LE	
93	Image_data	Sensor_zenith_PL_MAX		H5T_STD_I16LE	23761676				gzip	4	23761676				Minimum_valid_DN	-32767	H5T_STD_I16LE	
94	Image_data	Sensor_zenith_PL_MAX		H5T_STD_I16LE	23761676				gzip	4	23761676				Offset	0.0	H5T_IEEE_F32LE	
95	Image_data	Sensor_zenith_PL_MAX		H5T_STD_I16LE	23761676				gzip	4	23761676				Slope	0.01	H5T_IEEE_F32LE	
96	Image_data	Sensor_zenith_PL_MAX		H5T_STD_I16LE	23761676				gzip	4	23761676				Unit	degree	H5T_C_S1	
97	Image_data	Sensor_zenith_PL_MIN		H5T_STD_I16LE	23761676				gzip	4	23761676				Data_description	Minimum of Sensor_zenith angle (temporal statistics)	H5T_C_S1	
98	Image_data	Sensor_zenith_PL_MIN		H5T_STD_I16LE	23761676				gzip	4	23761676				Error_DN	-32768	H5T_STD_I16LE	
99	Image_data	Sensor_zenith_PL_MIN		H5T_STD_I16LE	23761676				gzip	4	23761676				Maximum_valid_DN	32767	H5T_STD_I16LE	
100	Image_data	Sensor_zenith_PL_MIN		H5T_STD_I16LE	23761676				gzip	4	23761676				Minimum_valid_DN	-32767	H5T_STD_I16LE	
101	Image_data	Sensor_zenith_PL_MIN		H5T_STD_I16LE	23761676				gzip	4	23761676				Offset	0.0	H5T_IEEE_F32LE	
102	Image_data	Sensor_zenith_PL_MIN		H5T_STD_I16LE	23761676				gzip	4	23761676				Slope	0.01	H5T_IEEE_F32LE	
103	Image_data	Sensor_zenith_PL_MIN		H5T_STD_I16LE	23761676				gzip	4	23761676				Unit	degree	H5T_C_S1	
104	Image_data	Sensor_zenith_PL_RMS		H5T_STD_I16LE	23761676				gzip	4	23761676				Data_description	Root Mean Square of Sensor_zenith angle (temporal statistics)	H5T_C_S1	
105	Image_data	Sensor_zenith_PL_RMS		H5T_STD_I16LE	23761676				gzip	4	23761676				Error_DN	-32768	H5T_STD_I16LE	
106	Image_data	Sensor_zenith_PL_RMS		H5T_STD_I16LE	23761676				gzip	4	23761676				Maximum_valid_DN	32767	H5T_STD_I16LE	
107	Image_data	Sensor_zenith_PL_RMS		H5T_STD_I16LE	23761676				gzip	4	23761676				Minimum_valid_DN	-32767	H5T_STD_I16LE	
108	Image_data	Sensor_zenith_PL_RMS		H5T_STD_I16LE	23761676				gzip	4	23761676				Offset	0.0	H5T_IEEE_F32LE	
109	Image_data	Sensor_zenith_PL_RMS		H5T_STD_I16LE	23761676				gzip	4	23761676				Slope	0.01	H5T_IEEE_F32LE	
110	Image_data	Sensor_zenith_PL_RMS		H5T_STD_I16LE	23761676				gzip	4	23761676				Unit	degree	H5T_C_S1	
111	Image_data	Solar_zenith_PL_AVE		H5T_STD_I16LE	23761676				gzip	4	23761676				Error_DN	-32768	H5T_STD_I16LE	
112	Image_data	Solar_zenith_PL_AVE		H5T_STD_I16LE	23761676				gzip	4	23761676				Data_description	Average of Solar_zenith angle (temporal statistics)	H5T_C_S1	
113	Image_data	Solar_zenith_PL_AVE		H5T_STD_I16LE	23761676				gzip	4	23761676				Maximum_valid_DN	32767	H5T_STD_I16LE	
114	Image_data	Solar_zenith_PL_AVE		H5T_STD_I16LE	23761676				gzip	4	23761676				Minimum_valid_DN	-32767	H5T_STD_I16LE	
115	Image_data	Solar_zenith_PL_AVE		H5T_STD_I16LE	23761676				gzip	4	23761676				Offset	0.0	H5T_IEEE_F32LE	
116	Image_data	Solar_zenith_PL_AVE		H5T_STD_I16LE	23761676				gzip	4	23761676				Slope	0.01	H5T_IEEE_F32LE	
117	Image_data	Solar_zenith_PL_AVE		H5T_STD_I16LE	23761676				gzip	4	23761676				Unit	degree	H5T_C_S1	
118	Image_data	Solar_zenith_PL_MAX		H5T_STD_I16LE	23761676				gzip	4	23761676				Data_description	Maximum of Solar_zenith angle (temporal statistics)	H5T_C_S1	
119	Image_data	Solar_zenith_PL_MAX		H5T_STD_I16LE	23761676				gzip	4	23761676				Error_DN	-32768	H5T_STD_I16LE	
120	Image_data	Solar_zenith_PL_MAX		H5T_STD_I16LE	23761676				gzip	4	23761676				Maximum_valid_DN	32767	H5T_STD_I16LE	
121	Image_data	Solar_zenith_PL_MAX		H5T_STD_I16LE	23761676				gzip	4	23761676				Minimum_valid_DN	-32767	H5T_STD_I16LE	
122	Image_data	Solar_zenith_PL_MAX		H5T_STD_I16LE	23761676				gzip	4	23761676				Offset	0.0	H5T_IEEE_F32LE	
123	Image_data	Solar_zenith_PL_MAX		H5T_STD_I16LE	23761676				gzip	4	23761676				Slope	0.01	H5T_IEEE_F32LE	
124	Image_data	Solar_zenith_PL_MAX		H5T_STD_I16LE	23761676				gzip	4	23761676				Unit	degree	H5T_C_S1	
125	Image_data	Solar_zenith_PL_MIN		H5T_STD_I16LE	23761676				gzip	4	23761676				Error_DN	-32768	H5T_STD_I16LE	
126	Image_data	Solar_zenith_PL_MIN		H5T_STD_I16LE	23761676				gzip	4	23761676				Slope	0.01	H5T_IEEE_F32LE	
127	Image_data	Solar_zenith_PL_MIN		H5T_STD_I16LE	23761676				gzip	4	23761676				Unit	degree	H5T_C_S1	
128	Image_data	Solar_zenith_PL_MIN		H5T_STD_I16LE	23761676				gzip	4	23761676				Data_description	Minimum of Solar_zenith angle (temporal statistics)	H5T_C_S1	

No.	Group	Dataset	Dataset Description	Type	1Dim	2Dim	3Dim	4Dim	Compress	Compress Lv.	Chunk1Dim	Chunk2Dim	Chunk3Dim	Chunk4Dim	Attribute	Attribute Value	Attribute type	Attribute Note
129	Image_data	Solar_zenith_PL_MIN		H5T_STD_I16LE	23761676				gzip	4	23761676				Maximum_valid_DN	32767	H5T_STD_I16LE	
130	Image_data	Solar_zenith_PL_MIN		H5T_STD_I16LE	23761676				gzip	4	23761676				Minimum_valid_DN	-32767	H5T_STD_I16LE	
131	Image_data	Solar_zenith_PL_MIN		H5T_STD_I16LE	23761676				gzip	4	23761676				Offset	0.0	H5T_IEEE_F32LE	
132	Image_data	Solar_zenith_PL_RMS		H5T_STD_I16LE	23761676				gzip	4	23761676				Data_description	Root Mean Square of Solar_zenith angle (temporal statistics)	H5T_C_S1	
133	Image_data	Solar_zenith_PL_RMS		H5T_STD_I16LE	23761676				gzip	4	23761676				Error_DN	-32768	H5T_STD_I16LE	
134	Image_data	Solar_zenith_PL_RMS		H5T_STD_I16LE	23761676				gzip	4	23761676				Maximum_valid_DN	32767	H5T_STD_I16LE	
135	Image_data	Solar_zenith_PL_RMS		H5T_STD_I16LE	23761676				gzip	4	23761676				Minimum_valid_DN	-32767	H5T_STD_I16LE	
136	Image_data	Solar_zenith_PL_RMS		H5T_STD_I16LE	23761676				gzip	4	23761676				Offset	0.0	H5T_IEEE_F32LE	
137	Image_data	Solar_zenith_PL_RMS		H5T_STD_I16LE	23761676				gzip	4	23761676				Slope	0.01	H5T_IEEE_F32LE	
138	Image_data	Solar_zenith_PL_RMS		H5T_STD_I16LE	23761676				gzip	4	23761676				Unit	degree	H5T_C_S1	
139	Processing_attributes														Contact_point	JAXA/Earth Observation Research Center (EORC)	H5T_C_S1	
140	Processing_attributes														Processing_UT	20180814 09:40:38	H5T_C_S1	
141	Processing_attributes														Processing_organization	JAXA/GCOM-C science project	H5T_C_S1	
142	Processing_attributes														Processing_result	Good	H5T_C_S1	
143	Processing_attributes														Input_files		H5T_C_S1	
144	Processing_attributes														Input File Name 001	GC1SG1_20180805D01D_X0000_3BSG_GEOPF_0100.h5	H5T_C_S1	
145	Processing_attributes														Input File Name 002	GC1SG1_20180806D01D_X0000_3BSG_GEOPF_0100.h5	H5T_C_S1	
146	Processing_attributes														Input File Name 003	GC1SG1_20180807D01D_X0000_3BSG_GEOPF_0100.h5	H5T_C_S1	
147	Processing_attributes														Input File Name 004	GC1SG1_20180808D01D_X0000_3BSG_GEOPF_0100.h5	H5T_C_S1	
148	Processing_attributes														Input File Name 005	GC1SG1_20180809D01D_X0000_3BSG_GEOPF_0100.h5	H5T_C_S1	
149	Processing_attributes														Input File Name 006	GC1SG1_20180810D01D_X0000_3BSG_GEOPF_0100.h5	H5T_C_S1	
150	Processing_attributes														Input File Name 007	GC1SG1_20180811D01D_X0000_3BSG_GEOPF_0100.h5	H5T_C_S1	
151	Processing_attributes														Input File Name 008	GC1SG1_20180812D01D_X0000_3BSG_GEOPF_0100.h5	H5T_C_S1	

No.	Group	Dataset	Dataset Description	Type	1Dim	2Dim	3Dim	4Dim	Compress	Compress Lv.	Chunk1Dim	Chunk2Dim	Chunk3Dim	Chunk4Dim	Attribute	Attribute Value	Attribute type	Attribute Note
1	Geometry_data														Grid_interval	0.0416667	H5T_IEEE_F32LE	
2	Geometry_data														Grid_interval_unit	deg	H5T_C_S1	
3	Geometry_data														Image_projection	Non-map projected one dimensional array. Bin height is 1/[Grid_interval] deg. and bin width depends on its latitude (1/[Grid_interval]/cos(lat.) deg.). The area of each bin is equal. The bin is started from -180 deg. longitude to eastbound and from -90 deg. latitude (south) to 90 deg. (north).	H5T_C_S1	
4	Geometry_data														Number_of_bins	23761676	H5T_STD_I32LE	
5	Geometry_data														Lower_left_latitude	-90.0	H5T_IEEE_F32LE	
6	Geometry_data														Lower_left_longitude	-180.0	H5T_IEEE_F32LE	
7	Geometry_data														Lower_right_latitude	-90.0	H5T_IEEE_F32LE	
8	Geometry_data														Lower_right_longitude	180.0	H5T_IEEE_F32LE	
9	Geometry_data														Upper_left_latitude	90.0	H5T_IEEE_F32LE	
10	Geometry_data														Upper_left_longitude	-180.0	H5T_IEEE_F32LE	
11	Geometry_data														Upper_right_latitude	90.0	H5T_IEEE_F32LE	
12	Geometry_data														Upper_right_longitude	180.0	H5T_IEEE_F32LE	
13	Global_attributes														Algorithm_depelopper	Japan Aerospace Exploration Agency (JAXA)	H5T_C_S1	
14	Global_attributes														Dataset_description	Level-3 daily temporal binning file of Absolute_relative_azimuth	H5T_C_S1	
15	Global_attributes														Product_file_name	GC1SG1_20180805D08D_X0000_3BSG_GEOVF_0100.h5	H5T_C_S1	
16	Global_attributes														Product_level	Level-3	H5T_C_S1	
17	Global_attributes														Product_name	Level-3 temporal binned parameter	H5T_C_S1	
18	Global_attributes														Product_version	0100	H5T_C_S1	
19	Global_attributes														Satellite	Global Change Observation Mission - Climate (GCOM-C)	H5T_C_S1	
20	Global_attributes														Sensor	Second-generation Global Imager (SGLI)	H5T_C_S1	
21	Global_attributes														Algorithm_version	1.00	H5T_C_S1	
22	Global_attributes														Parameter_version	001.00	H5T_C_S1	
23	Global_attributes														Image_start_time	20180805 00:02:42.000	H5T_C_S1	
24	Global_attributes														Image_end_time	20180813 00:04:12.000	H5T_C_S1	
25	Image_data														Grid_interval	0.0416667	H5T_IEEE_F32LE	
26	Image_data														Grid_interval_unit	deg	H5T_C_S1	
27	Image_data														Image_projection	Non-map projected one dimensional array. Bin height is 1/[Grid_interval] deg. and bin width depends on its latitude (1/[Grid_interval]/cos(lat.) deg.). The area of each bin is equal. The bin is started from -180 deg. longitude to eastbound and from -90 deg. latitude (south) to 90 deg. (north).	H5T_C_S1	
28	Image_data														Number_of_bins	23761676	H5T_STD_I32LE	
29	Image_data														Lower_left_latitude	-90.0	H5T_IEEE_F32LE	
30	Image_data														Lower_left_longitude	-180.0	H5T_IEEE_F32LE	
31	Image_data														Lower_right_latitude	-90.0	H5T_IEEE_F32LE	
32	Image_data														Lower_right_longitude	180.0	H5T_IEEE_F32LE	
33	Image_data														Upper_left_latitude	90.0	H5T_IEEE_F32LE	
34	Image_data														Upper_left_longitude	-180.0	H5T_IEEE_F32LE	
35	Image_data														Upper_right_latitude	90.0	H5T_IEEE_F32LE	
36	Image_data														Upper_right_longitude	180.0	H5T_IEEE_F32LE	
37	Image_data	Absolute_relative_azimuth_AVE		H5T_STD_I16LE	23761676				gzip	4	23761676				Error_DN	-32768	H5T_STD_I16LE	
38	Image_data	Absolute_relative_azimuth_AVE		H5T_STD_I16LE	23761676				gzip	4	23761676				Data_description	Average of Absolute relative azimuth angle (temporal statistics) defined as relative_azimuth = senor_azimuth - 180.0 - solar_azimuth (valid range: 0.0-180.0 deg.)	H5T_C_S1	
39	Image_data	Absolute_relative_azimuth_AVE		H5T_STD_I16LE	23761676				gzip	4	23761676				Maximum_valid_DN	32767	H5T_STD_I16LE	
40	Image_data	Absolute_relative_azimuth_AVE		H5T_STD_I16LE	23761676				gzip	4	23761676				Minimum_valid_DN	-32767	H5T_STD_I16LE	
41	Image_data	Absolute_relative_azimuth_AVE		H5T_STD_I16LE	23761676				gzip	4	23761676				Offset	0.0	H5T_IEEE_F32LE	
42	Image_data	Absolute_relative_azimuth_AVE		H5T_STD_I16LE	23761676				gzip	4	23761676				Slope	0.01	H5T_IEEE_F32LE	
43	Image_data	Absolute_relative_azimuth_AVE		H5T_STD_I16LE	23761676				gzip	4	23761676				Unit	degree	H5T_C_S1	
44	Image_data	Absolute_relative_azimuth_MAX		H5T_STD_I16LE	23761676				gzip	4	23761676				Error_DN	-32768	H5T_STD_I16LE	
45	Image_data	Absolute_relative_azimuth_MAX		H5T_STD_I16LE	23761676				gzip	4	23761676				Data_description	Maximum of Absolute relative azimuth angle (temporal statistics)	H5T_C_S1	
46	Image_data	Absolute_relative_azimuth_MAX		H5T_STD_I16LE	23761676				gzip	4	23761676				Maximum_valid_DN	32767	H5T_STD_I16LE	
47	Image_data	Absolute_relative_azimuth_MAX		H5T_STD_I16LE	23761676				gzip	4	23761676				Minimum_valid_DN	-32767	H5T_STD_I16LE	
48	Image_data	Absolute_relative_azimuth_MAX		H5T_STD_I16LE	23761676				gzip	4	23761676				Offset	0.0	H5T_IEEE_F32LE	
49	Image_data	Absolute_relative_azimuth_MAX		H5T_STD_I16LE	23761676				gzip	4	23761676				Slope	0.01	H5T_IEEE_F32LE	
50	Image_data	Absolute_relative_azimuth_MAX		H5T_STD_I16LE	23761676				gzip	4	23761676				Unit	degree	H5T_C_S1	
51	Image_data	Absolute_relative_azimuth_MIN		H5T_STD_I16LE	23761676				gzip	4	23761676				Data_description	Minimum of Absolute relative azimuth angle (temporal statistics)	H5T_C_S1	
52	Image_data	Absolute_relative_azimuth_MIN		H5T_STD_I16LE	23761676				gzip	4	23761676				Error_DN	-32768	H5T_STD_I16LE	
53	Image_data	Absolute_relative_azimuth_MIN		H5T_STD_I16LE	23761676				gzip	4	23761676				Maximum_valid_DN	32767	H5T_STD_I16LE	
54	Image_data	Absolute_relative_azimuth_MIN		H5T_STD_I16LE	23761676				gzip	4	23761676				Minimum_valid_DN	-32767	H5T_STD_I16LE	
55	Image_data	Absolute_relative_azimuth_MIN		H5T_STD_I16LE	23761676				gzip	4	23761676				Offset	0.0	H5T_IEEE_F32LE	
56	Image_data	Absolute_relative_azimuth_MIN		H5T_STD_I16LE	23761676				gzip	4	23761676				Slope	0.01	H5T_IEEE_F32LE	
57	Image_data	Absolute_relative_azimuth_MIN		H5T_STD_I16LE	23761676				gzip	4	23761676				Unit	degree	H5T_C_S1	
58	Image_data	Absolute_relative_azimuth_RMS		H5T_STD_I16LE	23761676				gzip	4	23761676				Data_description	Root Mean Square of Absolute relative azimuth angle (temporal statistics)	H5T_C_S1	
59	Image_data	Absolute_relative_azimuth_RMS		H5T_STD_I16LE	23761676				gzip	4	23761676				Error_DN	-32768	H5T_STD_I16LE	
60	Image_data	Absolute_relative_azimuth_RMS		H5T_STD_I16LE	23761676				gzip	4	23761676				Maximum_valid_DN	32767	H5T_STD_I16LE	
61	Image_data	Absolute_relative_azimuth_RMS		H5T_STD_I16LE	23761676				gzip	4	23761676				Minimum_valid_DN	-32767	H5T_STD_I16LE	
62	Image_data	Absolute_relative_azimuth_RMS		H5T_STD_I16LE	23761676				gzip	4	23761676				Offset	0.0	H5T_IEEE_F32LE	
63	Image_data	Absolute_relative_azimuth_RMS		H5T_STD_I16LE	23761676				gzip	4	23761676				Slope	0.01	H5T_IEEE_F32LE	
64	Image_data	Absolute_relative_azimuth_RMS		H5T_STD_I16LE	23761676				gzip	4	23761676				Unit	degree	H5T_C_S1	
65	Image_data	GEOV_Date		H5T_STD_U8LE	23761676				gzip	4	23761676				Data_description	The dates of observation employed in the statistics	H5T_C_S1	
66	Image_data	GEOV_Date		H5T_STD_U8LE	23761676				gzip	4	23761676				Error_DN	255	H5T_STD_U8LE	
67	Image_data	GEOV_Ninput		H5T_STD_U16LE	23761676				gzip	4	23761676				Data_description	The number of input data	H5T_C_S1	
68	Image_data	GEOV_Ninput		H5T_STD_U16LE	23761676				gzip	4	23761676				Error_DN	65535	H5T_STD_U16LE	
69	Image_data	GEOV_Ninput		H5T_STD_U16LE	23761676				gzip	4	23761676				Maximum_valid_DN	8	H5T_STD_U16LE	
70	Image_data	GEOV_Ninput		H5T_STD_U16LE	23761676				gzip	4	23761676				Minimum_valid_DN	0	H5T_STD_U16LE	
71	Image_data	GEOV_Ninput		H5T_STD_U16LE	23761676				gzip	4	23761676				Offset	0.0	H5T_IEEE_F32LE	
72	Image_data	GEOV_Ninput		H5T_STD_U16LE	23761676				gzip	4	23761676				Slope	1.0	H5T_IEEE_F32LE	
73	Image_data	GEOV_Ninput		H5T_STD_U16LE	23761676				gzip	4	23761676				Unit	NA	H5T_C_S1	
74	Image_data	GEOV_Nused		H5T_STD_U16LE	23761676				gzip	4	23761676				Error_DN	-1	H5T_STD_I16LE	
75	Image_data	GEOV_Nused		H5T_STD_U16LE	23761676				gzip	4	23761676				Data_description	The number of data used in the statistics	H5T_C_S1	
76	Image_data	GEOV_Nused		H5T_STD_U16LE	23761676				gzip	4	23761676				Maximum_valid_DN	8	H5T_STD_I16LE	
77	Image_data	GEOV_Nused		H5T_STD_U16LE	23761676				gzip	4	23761676				Minimum_valid_DN	0	H5T_STD_I16LE	
78	Image_data	GEOV_Nused		H5T_STD_U16LE	23761676				gzip	4	23761676				Offset	0.0	H5T_IEEE_F32LE	
79	Image_data	GEOV_Nused		H5T_STD_U16LE	23761676				gzip	4	23761676				Slope	1.0	H5T_IEEE_F32LE	
80	Image_data	GEOV_Nused		H5T_STD_U16LE	23761676				gzip	4	23761676				Unit	NA	H5T_C_S1	
81	Image_data	GEOV_QA_flag		H5T_STD_U8LE	23761676				gzip	4	23761676				Data_description	QA information flag ([bit field 1-0]: water(land frac.=0%)=00, mostly water(0<land frac.<50%)=01, mostly coastal(50<land frac.<100%)=10, land(land frac=100%)=11. If no input data available, all bit fields are set to 1 (i.e., flag value = 255). If pixel value in l2 data is Error_DN, flag value = 254)	H5T_C_S1	
82	Image_data	GEOV_QA_flag		H5T_STD_U8LE	23761676				gzip	4	23761676				Error_DN	255	H5T_STD_U8LE	
83	Image_data	Sensor_zenith_AVE		H5T_STD_I16LE	23761676				gzip	4	23761676				Data_description	Average of Sensor_zenith angle (temporal statistics)	H5T_C_S1	
84	Image_data	Sensor_zenith_AVE		H5T_STD_I16LE	23761676				gzip	4	23761676				Error_DN	-32768	H5T_STD_I16LE	
85	Image_data	Sensor_zenith_AVE		H5T_STD_I16LE	23761676				gzip	4	23761676				Maximum_valid_DN	32767	H5T_STD_I16LE	
86	Image_data	Sensor_zenith_AVE		H5T_STD_I16LE	23761676				gzip	4	23761676				Minimum_valid_DN	-32767	H5T_STD_I16LE	
87	Image_data	Sensor_zenith_AVE		H5T_STD_I16LE	23761676				gzip	4	23761676				Offset	0.0	H5T_IEEE_F32LE	
88	Image_data	Sensor_zenith_AVE		H5T_STD_I16LE	23761676				gzip	4	23761676				Slope	0.01	H5T_IEEE_F32LE	
89	Image_data	Sensor_zenith_AVE		H5T_STD_I16LE	23761676				gzip	4	23761676				Unit	degree	H5T_C_S1	
90	Image_data	Sensor_zenith_MAX		H5T_STD_I16LE	23761676				gzip	4	23761676				Data_description	Maximum of Sensor_zenith angle (temporal statistics)	H5T_C_S1	
91	Image_data	Sensor_zenith_MAX		H5T_STD_I16LE	23761676				gzip	4	23761676				Error_DN	-32768	H5T_STD_I16LE	
92	Image_data	Sensor_zenith_MAX		H5T_STD_I16LE	23761676				gzip	4	23761676				Maximum_valid_DN	32767	H5T_STD_I16LE	
93	Image_data	Sensor_zenith_MAX		H5T_STD_I16LE	23761676				gzip	4	23761676				Minimum_valid_DN	-32767	H5T_STD_I16LE	
94	Image_data	Sensor_zenith_MAX		H5T_STD_I16LE	23761676				gzip	4	23761676				Offset	0.0	H5T_IEEE_F32LE	
95	Image_data	Sensor_zenith_MAX		H5T_STD_I16LE	23761676				gzip	4	23761676				Slope	0.01	H5T_IEEE_F32LE	
96	Image_data	Sensor_zenith_MAX		H5T_STD_I16LE	23761676				gzip	4	23761676				Unit	degree	H5T_C_S1	
97	Image_data	Sensor_zenith_MIN		H5T_STD_I16LE	23761676				gzip	4	23761676				Data_description	Minimum of Sensor_zenith angle (temporal statistics)	H5T_C_S1	
98	Image_data	Sensor_zenith_MIN		H5T_STD_I16LE	23761676				gzip	4	23761676				Error_DN	-32768	H5T_STD_I16LE	
99	Image_data	Sensor_zenith_MIN		H5T_STD_I16LE	23761676				gzip	4	23761676				Maximum_valid_DN	32767	H5T_STD_I16LE	
100	Image_data	Sensor_zenith_MIN		H5T_STD_I16LE	23761676				gzip	4	23761676				Minimum_valid_DN	-32767	H5T_STD_I16LE	
101	Image_data	Sensor_zenith_MIN		H5T_STD_I16LE	23761676				gzip	4	23761676				Offset	0.0	H5T_IEEE_F32LE	
102	Image_data	Sensor_zenith_MIN		H5T_STD_I16LE	23761676				gzip	4	23761676				Slope	0.01	H5T_IEEE_F32LE	
103	Image_data	Sensor_zenith_MIN		H5T_STD_I16LE	23761676				gzip	4	23761676				Unit	degree	H5T_C_S1	
104	Image_data	Sensor_zenith_RMS		H5T_STD_I16LE	23761676				gzip	4	23761676				Error_DN	-32768	H5T_STD_I16LE	
105	Image_data	Sensor_zenith_RMS		H5T_STD_I16LE	23761676				gzip	4	23761676				Maximum_valid_DN	32767	H5T_STD_I16LE	
106	Image_data	Sensor_zenith_RMS		H5T_STD_I16LE	23761676				gzip	4	23761676				Minimum_valid_DN	-32767	H5T_STD_I16LE	
107	Image_data	Sensor_zenith_RMS		H5T_STD_I16LE	23761676				gzip	4	23761676				Offset	0.0	H5T_IEEE_F32LE	
108	Image_data	Sensor_zenith_RMS		H5T_STD_I16LE	23761676				gzip	4	23761676				Slope	0.01	H5T_IEEE_F32LE	
109	Image_data	Sensor_zenith_RMS		H5T_STD_I16LE	23761676				gzip	4	23761676				Unit	degree	H5T_C_S1	
110	Image_data	Sensor_zenith_RMS		H5T_STD_I16LE	23761676				gzip	4	23761676				Data_description	Root Mean Square of Sensor_zenith angle (temporal statistics)	H5T_C_S1	
111	Image_data	Solar_zenith_AVE		H5T_STD_I16LE	23761676				gzip	4	23761676				Error_DN	-32768	H5T_STD_I16LE	
112	Image_data	Solar_zenith_AVE		H5T_STD_I16LE	23761676				gzip	4	23761676				Data_description	Average of Solar_zenith angle (temporal statistics)	H5T_C_S1	
113	Image_data	Solar_zenith_AVE		H5T_STD_I16LE	23761676				gzip	4	23761676				Maximum_valid_DN	32767	H5T_STD_I16LE	
114	Image_data	Solar_zenith_AVE		H5T_STD_I16LE	23761676				gzip	4	23761676				Minimum_valid_DN	-32767	H5T_STD_I16LE	
115	Image_data	Solar_zenith_AVE		H5T_STD_I16LE	23761676				gzip	4	23761676				Offset	0.0	H5T_IEEE_F32LE	
116	Image_data	Solar_zenith_AVE		H5T_STD_I16LE	23761676				gzip	4	23761676				Slope	0.01	H5T_IEEE_F32LE	
117	Image_data	Solar_zenith_AVE		H5T_STD_I16LE	23761676				gzip	4	23761676				Unit	degree	H5T_C_S1	
118	Image_data	Solar_zenith_MAX		H5T_STD_I16LE	23761676				gzip	4	23761676				Data_description	Maximum of Solar_zenith angle (temporal statistics)	H5T_C_S1	
119	Image_data	Solar_zenith_MAX		H5T_STD_I16LE	23761676				gzip	4	23761676				Error_DN	-32768	H5T_STD_I16LE	
120	Image_data	Solar_zenith_MAX		H5T_STD_I16LE	23761676				gzip	4	23761676				Maximum_valid_DN	32767	H5T_STD_I16LE	

No.	Group	Dataset	Dataset Description	Type	1Dim	2Dim	3Dim	4Dim	Compress	Compress Lv.	Chunk1Dim	Chunk2Dim	Chunk3Dim	Chunk4Dim	Attribute	Attribute Value	Attribute type	Attribute Note
121	Image_data	Solar_zenith_MAX		H5T_STD_I16LE	23761676				gzip	4	23761676				Minimum_valid_DN	-32767	H5T_STD_I16LE	
122	Image_data	Solar_zenith_MAX		H5T_STD_I16LE	23761676				gzip	4	23761676				Offset	0.0	H5T_IEEE_F32LE	
123	Image_data	Solar_zenith_MAX		H5T_STD_I16LE	23761676				gzip	4	23761676				Slope	0.01	H5T_IEEE_F32LE	
124	Image_data	Solar_zenith_MAX		H5T_STD_I16LE	23761676				gzip	4	23761676				Unit	degree	H5T_C_S1	
125	Image_data	Solar_zenith_MIN		H5T_STD_I16LE	23761676				gzip	4	23761676				Data_description	Minimum of Solar_zenith angle (temporal statistics)	H5T_C_S1	
126	Image_data	Solar_zenith_MIN		H5T_STD_I16LE	23761676				gzip	4	23761676				Error_DN	-32768	H5T_STD_I16LE	
127	Image_data	Solar_zenith_MIN		H5T_STD_I16LE	23761676				gzip	4	23761676				Maximum_valid_DN	32767	H5T_STD_I16LE	
128	Image_data	Solar_zenith_MIN		H5T_STD_I16LE	23761676				gzip	4	23761676				Minimum_valid_DN	-32767	H5T_STD_I16LE	
129	Image_data	Solar_zenith_MIN		H5T_STD_I16LE	23761676				gzip	4	23761676				Offset	0.0	H5T_IEEE_F32LE	
130	Image_data	Solar_zenith_MIN		H5T_STD_I16LE	23761676				gzip	4	23761676				Slope	0.01	H5T_IEEE_F32LE	
131	Image_data	Solar_zenith_MIN		H5T_STD_I16LE	23761676				gzip	4	23761676				Unit	degree	H5T_C_S1	
132	Image_data	Solar_zenith_RMS		H5T_STD_I16LE	23761676				gzip	4	23761676				Data_description	Root Mean Square of Solar_zenith angle (temporal statistics)	H5T_C_S1	
133	Image_data	Solar_zenith_RMS		H5T_STD_I16LE	23761676				gzip	4	23761676				Error_DN	-32768	H5T_STD_I16LE	
134	Image_data	Solar_zenith_RMS		H5T_STD_I16LE	23761676				gzip	4	23761676				Maximum_valid_DN	32767	H5T_STD_I16LE	
135	Image_data	Solar_zenith_RMS		H5T_STD_I16LE	23761676				gzip	4	23761676				Minimum_valid_DN	-32767	H5T_STD_I16LE	
136	Image_data	Solar_zenith_RMS		H5T_STD_I16LE	23761676				gzip	4	23761676				Offset	0.0	H5T_IEEE_F32LE	
137	Image_data	Solar_zenith_RMS		H5T_STD_I16LE	23761676				gzip	4	23761676				Slope	0.01	H5T_IEEE_F32LE	
138	Image_data	Solar_zenith_RMS		H5T_STD_I16LE	23761676				gzip	4	23761676				Unit	degree	H5T_C_S1	
139	Processing_attributes														Contact_point	JAXA/Earth Observation Research Center (EORC)	H5T_C_S1	
140	Processing_attributes														Processing_UT	20180814 09:40:40	H5T_C_S1	
141	Processing_attributes														Processing_organization	JAXA/GCOM-C science project	H5T_C_S1	
142	Processing_attributes														Processing_result	Good	H5T_C_S1	
143	Processing_attributes														Input_files		H5T_C_S1	
144	Processing_attributes														Input File Name 001	GC1SG1_20180805D01D_X0000_3BSG_GEOVF_0100.h5	H5T_C_S1	
145	Processing_attributes														Input File Name 002	GC1SG1_20180806D01D_X0000_3BSG_GEOVF_0100.h5	H5T_C_S1	
146	Processing_attributes														Input File Name 003	GC1SG1_20180807D01D_X0000_3BSG_GEOVF_0100.h5	H5T_C_S1	
147	Processing_attributes														Input File Name 004	GC1SG1_20180808D01D_X0000_3BSG_GEOVF_0100.h5	H5T_C_S1	
148	Processing_attributes														Input File Name 005	GC1SG1_20180809D01D_X0000_3BSG_GEOVF_0100.h5	H5T_C_S1	
149	Processing_attributes														Input File Name 006	GC1SG1_20180810D01D_X0000_3BSG_GEOVF_0100.h5	H5T_C_S1	
150	Processing_attributes														Input File Name 007	GC1SG1_20180811D01D_X0000_3BSG_GEOVF_0100.h5	H5T_C_S1	
151	Processing_attributes														Input File Name 008	GC1SG1_20180812D01D_X0000_3BSG_GEOVF_0100.h5	H5T_C_S1	

No.	Group	Dataset	Dataset Description	Type	1Dim	2Dim	3Dim	4Dim	Compress	Compress Lv.	Chunk1Dim	Chunk2Dim	Chunk3Dim	Chunk4Dim	Attribute	Attribute Value	Attribute type	Attribute Note
1	Geometry_data														Grid_interval	0.0416667	H5T_IEEE_F32LE	
2	Geometry_data														Grid_interval_unit	deg	H5T_C_S1	
3	Geometry_data														Image_projection	Non-map projected one dimensional array. Bin height is 1/[Grid_interval] deg. and bin width depends on its latitude (1/[Grid_interval]/cos(lat.) deg.). The area of each bin is equal. The bin is started from -180 deg. longitude to eastbound and from -90 deg. latitude (south) to 90 deg. (north).	H5T_C_S1	
4	Geometry_data														Number_of_bins	23761676	H5T_STD_I32LE	
5	Geometry_data														Lower_left_latitude	-90.0	H5T_IEEE_F32LE	
6	Geometry_data														Lower_left_longitude	-180.0	H5T_IEEE_F32LE	
7	Geometry_data														Lower_right_latitude	-90.0	H5T_IEEE_F32LE	
8	Geometry_data														Lower_right_longitude	180.0	H5T_IEEE_F32LE	
9	Geometry_data														Upper_left_latitude	90.0	H5T_IEEE_F32LE	
10	Geometry_data														Upper_left_longitude	-180.0	H5T_IEEE_F32LE	
11	Geometry_data														Upper_right_latitude	90.0	H5T_IEEE_F32LE	
12	Geometry_data														Upper_right_longitude	180.0	H5T_IEEE_F32LE	
13	Global_attributes														Algorithm_depelopper	Japan Aerospace Exploration Agency (JAXA)	H5T_C_S1	
14	Global_attributes														Dataset_description	Level-3 daily temporal binning file of NWLR_380	H5T_C_S1	
15	Global_attributes														Product_file_name	GC1SG1_20180805D08D_X0000_3BSG_L380F_0100.h5	H5T_C_S1	
16	Global_attributes														Product_level	Level-3	H5T_C_S1	
17	Global_attributes														Product_name	Level-3 temporal binned parameter	H5T_C_S1	
18	Global_attributes														Product_version	0100	H5T_C_S1	
19	Global_attributes														Satellite	Global Change Observation Mission - Climate (GCOM-C)	H5T_C_S1	
20	Global_attributes														Sensor	Second-generation Global Imager (SGLI)	H5T_C_S1	
21	Global_attributes														Algorithm_version	1.00	H5T_C_S1	
22	Global_attributes														Parameter_version	001.00	H5T_C_S1	
23	Global_attributes														Image_start_time	20180805 00:02:42.426	H5T_C_S1	
24	Global_attributes														Image_end_time	20180813 00:04:11.983	H5T_C_S1	
25	Image_data														Grid_interval	0.0416667	H5T_IEEE_F32LE	
26	Image_data														Grid_interval_unit	deg	H5T_C_S1	
27	Image_data														Image_projection	Non-map projected one dimensional array. Bin height is 1/[Grid_interval] deg. and bin width depends on its latitude (1/[Grid_interval]/cos(lat.) deg.). The area of each bin is equal. The bin is started from -180 deg. longitude to eastbound and from -90 deg. latitude (south) to 90 deg. (north).	H5T_C_S1	
28	Image_data														Number_of_bins	23761676	H5T_STD_I32LE	
29	Image_data														Lower_left_latitude	-90.0	H5T_IEEE_F32LE	
30	Image_data														Lower_left_longitude	-180.0	H5T_IEEE_F32LE	
31	Image_data														Lower_right_latitude	-90.0	H5T_IEEE_F32LE	
32	Image_data														Lower_right_longitude	180.0	H5T_IEEE_F32LE	
33	Image_data														Upper_left_latitude	90.0	H5T_IEEE_F32LE	
34	Image_data														Upper_left_longitude	-180.0	H5T_IEEE_F32LE	
35	Image_data														Upper_right_latitude	90.0	H5T_IEEE_F32LE	
36	Image_data														Upper_right_longitude	180.0	H5T_IEEE_F32LE	
37	Image_data	NWLR_380_AVE		H5T_STD_U16LE	23761676				gzip	4	23761676				Error_DN	65535	H5T_STD_U16LE	
38	Image_data	NWLR_380_AVE		H5T_STD_U16LE	23761676				gzip	4	23761676				Data_description	Average of NWLR_380 parameter (temporal statistics)	H5T_C_S1	
39	Image_data	NWLR_380_AVE		H5T_STD_U16LE	23761676				gzip	4	23761676				Maximum_valid_DN	65534	H5T_STD_U16LE	
40	Image_data	NWLR_380_AVE		H5T_STD_U16LE	23761676				gzip	4	23761676				Minimum_valid_DN	0	H5T_STD_U16LE	
41	Image_data	NWLR_380_AVE		H5T_STD_U16LE	23761676				gzip	4	23761676				Offset	-10.0	H5T_IEEE_F32LE	
42	Image_data	NWLR_380_AVE		H5T_STD_U16LE	23761676				gzip	4	23761676				Slope	0.00125	H5T_IEEE_F32LE	
43	Image_data	NWLR_380_AVE		H5T_STD_U16LE	23761676				gzip	4	23761676				Unit	W/m^2/sr/um	H5T_C_S1	
44	Image_data	NWLR_380_Date		H5T_STD_U8LE	23761676				gzip	4	23761676				Data_description	The dates of observation employed in the statistics	H5T_C_S1	
45	Image_data	NWLR_380_Date		H5T_STD_U8LE	23761676				gzip	4	23761676				Error_DN	255	H5T_STD_U8LE	
46	Image_data	NWLR_380_MAX		H5T_STD_U16LE	23761676				gzip	4	23761676				Data_description	Maximum of NWLR_380 parameter (temporal statistics)	H5T_C_S1	
47	Image_data	NWLR_380_MAX		H5T_STD_U16LE	23761676				gzip	4	23761676				Error_DN	65535	H5T_STD_U16LE	
48	Image_data	NWLR_380_MAX		H5T_STD_U16LE	23761676				gzip	4	23761676				Maximum_valid_DN	65534	H5T_STD_U16LE	
49	Image_data	NWLR_380_MAX		H5T_STD_U16LE	23761676				gzip	4	23761676				Minimum_valid_DN	0	H5T_STD_U16LE	
50	Image_data	NWLR_380_MAX		H5T_STD_U16LE	23761676				gzip	4	23761676				Offset	-10.0	H5T_IEEE_F32LE	
51	Image_data	NWLR_380_MAX		H5T_STD_U16LE	23761676				gzip	4	23761676				Slope	0.00125	H5T_IEEE_F32LE	
52	Image_data	NWLR_380_MAX		H5T_STD_U16LE	23761676				gzip	4	23761676				Unit	W/m^2/sr/um	H5T_C_S1	
53	Image_data	NWLR_380_MIN		H5T_STD_U16LE	23761676				gzip	4	23761676				Data_description	Minimum of NWLR_380 parameter (temporal statistics)	H5T_C_S1	
54	Image_data	NWLR_380_MIN		H5T_STD_U16LE	23761676				gzip	4	23761676				Error_DN	65535	H5T_STD_U16LE	
55	Image_data	NWLR_380_MIN		H5T_STD_U16LE	23761676				gzip	4	23761676				Maximum_valid_DN	65534	H5T_STD_U16LE	
56	Image_data	NWLR_380_MIN		H5T_STD_U16LE	23761676				gzip	4	23761676				Minimum_valid_DN	0	H5T_STD_U16LE	
57	Image_data	NWLR_380_MIN		H5T_STD_U16LE	23761676				gzip	4	23761676				Offset	-10.0	H5T_IEEE_F32LE	
58	Image_data	NWLR_380_MIN		H5T_STD_U16LE	23761676				gzip	4	23761676				Slope	0.00125	H5T_IEEE_F32LE	
59	Image_data	NWLR_380_MIN		H5T_STD_U16LE	23761676				gzip	4	23761676				Unit	W/m^2/sr/um	H5T_C_S1	
60	Image_data	NWLR_380_Ninput		H5T_STD_U16LE	23761676				gzip	4	23761676				Data_description	The number of input data	H5T_C_S1	
61	Image_data	NWLR_380_Ninput		H5T_STD_U16LE	23761676				gzip	4	23761676				Error_DN	65535	H5T_STD_U16LE	
62	Image_data	NWLR_380_Ninput		H5T_STD_U16LE	23761676				gzip	4	23761676				Maximum_valid_DN	8	H5T_STD_U16LE	
63	Image_data	NWLR_380_Ninput		H5T_STD_U16LE	23761676				gzip	4	23761676				Minimum_valid_DN	0	H5T_STD_U16LE	
64	Image_data	NWLR_380_Ninput		H5T_STD_U16LE	23761676				gzip	4	23761676				Offset	0.0	H5T_IEEE_F32LE	
65	Image_data	NWLR_380_Ninput		H5T_STD_U16LE	23761676				gzip	4	23761676				Slope	1.0	H5T_IEEE_F32LE	
66	Image_data	NWLR_380_Ninput		H5T_STD_U16LE	23761676				gzip	4	23761676				Unit	NA	H5T_C_S1	
67	Image_data	NWLR_380_Nused		H5T_STD_U16LE	23761676				gzip	4	23761676				Data_description	The number of data used in the statistics	H5T_C_S1	
68	Image_data	NWLR_380_Nused		H5T_STD_U16LE	23761676				gzip	4	23761676				Error_DN	65535	H5T_STD_U16LE	
69	Image_data	NWLR_380_Nused		H5T_STD_U16LE	23761676				gzip	4	23761676				Maximum_valid_DN	8	H5T_STD_U16LE	
70	Image_data	NWLR_380_Nused		H5T_STD_U16LE	23761676				gzip	4	23761676				Minimum_valid_DN	0	H5T_STD_U16LE	
71	Image_data	NWLR_380_Nused		H5T_STD_U16LE	23761676				gzip	4	23761676				Offset	0.0	H5T_IEEE_F32LE	
72	Image_data	NWLR_380_Nused		H5T_STD_U16LE	23761676				gzip	4	23761676				Slope	1.0	H5T_IEEE_F32LE	
73	Image_data	NWLR_380_Nused		H5T_STD_U16LE	23761676				gzip	4	23761676				Unit	NA	H5T_C_S1	
74	Image_data	NWLR_380_QA_flag		H5T_STD_U8LE	23761676				gzip	4	23761676				Data_description	QA information flag ([bit field 1-0]: water(land frac.=0%)=00, mostly water(0<land frac.<50%)=01, mostly coastal(50<land frac.<100%)=10, land(land frac=100%)=11. If no input data available, all bit fields are set to 1 (i.e., flag value = 255). If pixel value in l2 data is Error_DN, flag value = 254)	H5T_C_S1	
75	Image_data	NWLR_380_QA_flag		H5T_STD_U8LE	23761676				gzip	4	23761676				Error_DN	255	H5T_STD_U8LE	
76	Image_data	NWLR_380_RMS		H5T_STD_U16LE	23761676				gzip	4	23761676				Data_description	Root Mean Square of NWLR_380 parameter (temporal statistics)	H5T_C_S1	
77	Image_data	NWLR_380_RMS		H5T_STD_U16LE	23761676				gzip	4	23761676				Error_DN	65535	H5T_STD_U16LE	
78	Image_data	NWLR_380_RMS		H5T_STD_U16LE	23761676				gzip	4	23761676				Maximum_valid_DN	65534	H5T_STD_U16LE	
79	Image_data	NWLR_380_RMS		H5T_STD_U16LE	23761676				gzip	4	23761676				Minimum_valid_DN	0	H5T_STD_U16LE	
80	Image_data	NWLR_380_RMS		H5T_STD_U16LE	23761676				gzip	4	23761676				Offset	-10.0	H5T_IEEE_F32LE	
81	Image_data	NWLR_380_RMS		H5T_STD_U16LE	23761676				gzip	4	23761676				Slope	0.00125	H5T_IEEE_F32LE	
82	Image_data	NWLR_380_RMS		H5T_STD_U16LE	23761676				gzip	4	23761676				Unit	W/m^2/sr/um	H5T_C_S1	
83	Processing_attributes														Contact_point	JAXA/Earth Observation Research Center (EORC)	H5T_C_S1	
84	Processing_attributes														Processing_UT	20180814 02:55:26	H5T_C_S1	
85	Processing_attributes														Processing_organization	JAXA/GCOM-C science project	H5T_C_S1	
86	Processing_attributes														Processing_result	Good	H5T_C_S1	
87	Processing_attributes														Input_files		H5T_C_S1	
88	Processing_attributes														Input File Name 001	GC1SG1_20180805D01D_X0000_3BSG_L380F_0100.h5	H5T_C_S1	
89	Processing_attributes														Input File Name 002	GC1SG1_20180806D01D_X0000_3BSG_L380F_0100.h5	H5T_C_S1	
90	Processing_attributes														Input File Name 003	GC1SG1_20180807D01D_X0000_3BSG_L380F_0100.h5	H5T_C_S1	
91	Processing_attributes														Input File Name 004	GC1SG1_20180808D01D_X0000_3BSG_L380F_0100.h5	H5T_C_S1	
92	Processing_attributes														Input File Name 005	GC1SG1_20180809D01D_X0000_3BSG_L380F_0100.h5	H5T_C_S1	
93	Processing_attributes														Input File Name 006	GC1SG1_20180810D01D_X0000_3BSG_L380F_0100.h5	H5T_C_S1	
94	Processing_attributes														Input File Name 007	GC1SG1_20180811D01D_X0000_3BSG_L380F_0100.h5	H5T_C_S1	
95	Processing_attributes														Input File Name 008	GC1SG1_20180812D01D_X0000_3BSG_L380F_0100.h5	H5T_C_S1	

No.	Group	Dataset	Dataset Description	Type	1Dim	2Dim	3Dim	4Dim	Compress	Compress Lv.	Chunk1Dim	Chunk2Dim	Chunk3Dim	Chunk4Dim	Attribute	Attribute Value	Attribute type	Attribute Note
1	Geometry_data														Grid_interval	0.0416667	H5T_IEEE_F32LE	
2	Geometry_data														Grid_interval_unit	deg	H5T_C_S1	
3	Geometry_data														Image_projection	Non-map projected one dimensional array. Bin height is 1/[Grid_interval] deg. and bin width depends on its latitude (1/[Grid_interval]/cos(lat.) deg.). The area of each bin is equal. The bin is started from -180 deg. longitude to eastbound and from -90 deg. latitude (south) to 90 deg. (north).	H5T_C_S1	
4	Geometry_data														Number_of_bins	23761676	H5T_STD_I32LE	
5	Geometry_data														Lower_left_latitude	-90.0	H5T_IEEE_F32LE	
6	Geometry_data														Lower_left_longitude	-180.0	H5T_IEEE_F32LE	
7	Geometry_data														Lower_right_latitude	-90.0	H5T_IEEE_F32LE	
8	Geometry_data														Lower_right_longitude	180.0	H5T_IEEE_F32LE	
9	Geometry_data														Upper_left_latitude	90.0	H5T_IEEE_F32LE	
10	Geometry_data														Upper_left_longitude	-180.0	H5T_IEEE_F32LE	
11	Geometry_data														Upper_right_latitude	90.0	H5T_IEEE_F32LE	
12	Geometry_data														Upper_right_longitude	180.0	H5T_IEEE_F32LE	
13	Global_attributes														Algorithm_depelopper	Japan Aerospace Exploration Agency (JAXA)	H5T_C_S1	
14	Global_attributes														Dataset_description	Level-3 daily temporal binning file of NWLR_412	H5T_C_S1	
15	Global_attributes														Product_file_name	GC1SG1_20180805D08D_X0000_3BSG_L412F_0100.h5	H5T_C_S1	
16	Global_attributes														Product_level	Level-3	H5T_C_S1	
17	Global_attributes														Product_name	Level-3 temporal binned parameter	H5T_C_S1	
18	Global_attributes														Product_version	0100	H5T_C_S1	
19	Global_attributes														Satellite	Global Change Observation Mission - Climate (GCOM-C)	H5T_C_S1	
20	Global_attributes														Sensor	Second-generation Global Imager (SGLI)	H5T_C_S1	
21	Global_attributes														Algorithm_version	1.00	H5T_C_S1	
22	Global_attributes														Parameter_version	001.00	H5T_C_S1	
23	Global_attributes														Image_start_time	20180805 00:02:42.426	H5T_C_S1	
24	Global_attributes														Image_end_time	20180813 00:04:11.983	H5T_C_S1	
25	Image_data														Grid_interval	0.0416667	H5T_IEEE_F32LE	
26	Image_data														Grid_interval_unit	deg	H5T_C_S1	
27	Image_data														Image_projection	Non-map projected one dimensional array. Bin height is 1/[Grid_interval] deg. and bin width depends on its latitude (1/[Grid_interval]/cos(lat.) deg.). The area of each bin is equal. The bin is started from -180 deg. longitude to eastbound and from -90 deg. latitude (south) to 90 deg. (north).	H5T_C_S1	
28	Image_data														Number_of_bins	23761676	H5T_STD_I32LE	
29	Image_data														Lower_left_latitude	-90.0	H5T_IEEE_F32LE	
30	Image_data														Lower_left_longitude	-180.0	H5T_IEEE_F32LE	
31	Image_data														Lower_right_latitude	-90.0	H5T_IEEE_F32LE	
32	Image_data														Lower_right_longitude	180.0	H5T_IEEE_F32LE	
33	Image_data														Upper_left_latitude	90.0	H5T_IEEE_F32LE	
34	Image_data														Upper_left_longitude	-180.0	H5T_IEEE_F32LE	
35	Image_data														Upper_right_latitude	90.0	H5T_IEEE_F32LE	
36	Image_data														Upper_right_longitude	180.0	H5T_IEEE_F32LE	
37	Image_data	NWLR_412_AVE		H5T_STD_U16LE	23761676				gzip	4	23761676				Error_DN	65535	H5T_STD_U16LE	
38	Image_data	NWLR_412_AVE		H5T_STD_U16LE	23761676				gzip	4	23761676				Data_description	Average of NWLR_412 parameter (temporal statistics)	H5T_C_S1	
39	Image_data	NWLR_412_AVE		H5T_STD_U16LE	23761676				gzip	4	23761676				Maximum_valid_DN	65534	H5T_STD_U16LE	
40	Image_data	NWLR_412_AVE		H5T_STD_U16LE	23761676				gzip	4	23761676				Minimum_valid_DN	0	H5T_STD_U16LE	
41	Image_data	NWLR_412_AVE		H5T_STD_U16LE	23761676				gzip	4	23761676				Offset	-10.0	H5T_IEEE_F32LE	
42	Image_data	NWLR_412_AVE		H5T_STD_U16LE	23761676				gzip	4	23761676				Slope	0.00125	H5T_IEEE_F32LE	
43	Image_data	NWLR_412_AVE		H5T_STD_U16LE	23761676				gzip	4	23761676				Unit	W/m^2/sr/um	H5T_C_S1	
44	Image_data	NWLR_412_Date		H5T_STD_U8LE	23761676				gzip	4	23761676				Data_description	The dates of observation employed in the statistics	H5T_C_S1	
45	Image_data	NWLR_412_Date		H5T_STD_U8LE	23761676				gzip	4	23761676				Error_DN	255	H5T_STD_U8LE	
46	Image_data	NWLR_412_MAX		H5T_STD_U16LE	23761676				gzip	4	23761676				Data_description	Maximum of NWLR_412 parameter (temporal statistics)	H5T_C_S1	
47	Image_data	NWLR_412_MAX		H5T_STD_U16LE	23761676				gzip	4	23761676				Error_DN	65535	H5T_STD_U16LE	
48	Image_data	NWLR_412_MAX		H5T_STD_U16LE	23761676				gzip	4	23761676				Maximum_valid_DN	65534	H5T_STD_U16LE	
49	Image_data	NWLR_412_MAX		H5T_STD_U16LE	23761676				gzip	4	23761676				Minimum_valid_DN	0	H5T_STD_U16LE	
50	Image_data	NWLR_412_MAX		H5T_STD_U16LE	23761676				gzip	4	23761676				Offset	-10.0	H5T_IEEE_F32LE	
51	Image_data	NWLR_412_MAX		H5T_STD_U16LE	23761676				gzip	4	23761676				Slope	0.00125	H5T_IEEE_F32LE	
52	Image_data	NWLR_412_MAX		H5T_STD_U16LE	23761676				gzip	4	23761676				Unit	W/m^2/sr/um	H5T_C_S1	
53	Image_data	NWLR_412_MIN		H5T_STD_U16LE	23761676				gzip	4	23761676				Data_description	Minimum of NWLR_412 parameter (temporal statistics)	H5T_C_S1	
54	Image_data	NWLR_412_MIN		H5T_STD_U16LE	23761676				gzip	4	23761676				Error_DN	65535	H5T_STD_U16LE	
55	Image_data	NWLR_412_MIN		H5T_STD_U16LE	23761676				gzip	4	23761676				Maximum_valid_DN	65534	H5T_STD_U16LE	
56	Image_data	NWLR_412_MIN		H5T_STD_U16LE	23761676				gzip	4	23761676				Minimum_valid_DN	0	H5T_STD_U16LE	
57	Image_data	NWLR_412_MIN		H5T_STD_U16LE	23761676				gzip	4	23761676				Offset	-10.0	H5T_IEEE_F32LE	
58	Image_data	NWLR_412_MIN		H5T_STD_U16LE	23761676				gzip	4	23761676				Slope	0.00125	H5T_IEEE_F32LE	
59	Image_data	NWLR_412_MIN		H5T_STD_U16LE	23761676				gzip	4	23761676				Unit	W/m^2/sr/um	H5T_C_S1	
60	Image_data	NWLR_412_Ninput		H5T_STD_U16LE	23761676				gzip	4	23761676				Data_description	The number of input data	H5T_C_S1	
61	Image_data	NWLR_412_Ninput		H5T_STD_U16LE	23761676				gzip	4	23761676				Error_DN	65535	H5T_STD_U16LE	
62	Image_data	NWLR_412_Ninput		H5T_STD_U16LE	23761676				gzip	4	23761676				Maximum_valid_DN	8	H5T_STD_U16LE	
63	Image_data	NWLR_412_Ninput		H5T_STD_U16LE	23761676				gzip	4	23761676				Minimum_valid_DN	0	H5T_STD_U16LE	
64	Image_data	NWLR_412_Ninput		H5T_STD_U16LE	23761676				gzip	4	23761676				Offset	0.0	H5T_IEEE_F32LE	
65	Image_data	NWLR_412_Ninput		H5T_STD_U16LE	23761676				gzip	4	23761676				Slope	1.0	H5T_IEEE_F32LE	
66	Image_data	NWLR_412_Ninput		H5T_STD_U16LE	23761676				gzip	4	23761676				Unit	NA	H5T_C_S1	
67	Image_data	NWLR_412_Nused		H5T_STD_U16LE	23761676				gzip	4	23761676				Data_description	The number of data used in the statistics	H5T_C_S1	
68	Image_data	NWLR_412_Nused		H5T_STD_U16LE	23761676				gzip	4	23761676				Error_DN	65535	H5T_STD_U16LE	
69	Image_data	NWLR_412_Nused		H5T_STD_U16LE	23761676				gzip	4	23761676				Maximum_valid_DN	8	H5T_STD_U16LE	
70	Image_data	NWLR_412_Nused		H5T_STD_U16LE	23761676				gzip	4	23761676				Minimum_valid_DN	0	H5T_STD_U16LE	
71	Image_data	NWLR_412_Nused		H5T_STD_U16LE	23761676				gzip	4	23761676				Offset	0.0	H5T_IEEE_F32LE	
72	Image_data	NWLR_412_Nused		H5T_STD_U16LE	23761676				gzip	4	23761676				Slope	1.0	H5T_IEEE_F32LE	
73	Image_data	NWLR_412_Nused		H5T_STD_U16LE	23761676				gzip	4	23761676				Unit	NA	H5T_C_S1	
74	Image_data	NWLR_412_QA_flag		H5T_STD_U8LE	23761676				gzip	4	23761676				Data_description	QA information flag ([bit field 1-0]: water(land frac.=0%)=00, mostly water(0<land frac.<50%)=01, mostly coastal(50<land frac.<100%)=10, land(land frac=100%)=11. If no input data available, all bit fields are set to 1 (i.e., flag value = 255). If pixel value in l2 data is Error_DN, flag value = 254)	H5T_C_S1	
75	Image_data	NWLR_412_QA_flag		H5T_STD_U8LE	23761676				gzip	4	23761676				Error_DN	255	H5T_STD_U8LE	
76	Image_data	NWLR_412_RMS		H5T_STD_U16LE	23761676				gzip	4	23761676				Data_description	Root Mean Square of NWLR_412 parameter (temporal statistics)	H5T_C_S1	
77	Image_data	NWLR_412_RMS		H5T_STD_U16LE	23761676				gzip	4	23761676				Error_DN	65535	H5T_STD_U16LE	
78	Image_data	NWLR_412_RMS		H5T_STD_U16LE	23761676				gzip	4	23761676				Maximum_valid_DN	65534	H5T_STD_U16LE	
79	Image_data	NWLR_412_RMS		H5T_STD_U16LE	23761676				gzip	4	23761676				Minimum_valid_DN	0	H5T_STD_U16LE	
80	Image_data	NWLR_412_RMS		H5T_STD_U16LE	23761676				gzip	4	23761676				Offset	-10.0	H5T_IEEE_F32LE	
81	Image_data	NWLR_412_RMS		H5T_STD_U16LE	23761676				gzip	4	23761676				Slope	0.00125	H5T_IEEE_F32LE	
82	Image_data	NWLR_412_RMS		H5T_STD_U16LE	23761676				gzip	4	23761676				Unit	W/m^2/sr/um	H5T_C_S1	
83	Processing_attributes														Contact_point	JAXA/Earth Observation Research Center (EORC)	H5T_C_S1	
84	Processing_attributes														Processing_UT	20180814 02:54:48	H5T_C_S1	
85	Processing_attributes														Processing_organization	JAXA/GCOM-C science project	H5T_C_S1	
86	Processing_attributes														Processing_result	Good	H5T_C_S1	
87	Processing_attributes														Input_files		H5T_C_S1	
88	Processing_attributes														Input File Name 001	GC1SG1_20180805D01D_X0000_3BSG_L412F_0100.h5	H5T_C_S1	
89	Processing_attributes														Input File Name 002	GC1SG1_20180806D01D_X0000_3BSG_L412F_0100.h5	H5T_C_S1	
90	Processing_attributes														Input File Name 003	GC1SG1_20180807D01D_X0000_3BSG_L412F_0100.h5	H5T_C_S1	
91	Processing_attributes														Input File Name 004	GC1SG1_20180808D01D_X0000_3BSG_L412F_0100.h5	H5T_C_S1	
92	Processing_attributes														Input File Name 005	GC1SG1_20180809D01D_X0000_3BSG_L412F_0100.h5	H5T_C_S1	
93	Processing_attributes														Input File Name 006	GC1SG1_20180810D01D_X0000_3BSG_L412F_0100.h5	H5T_C_S1	
94	Processing_attributes														Input File Name 007	GC1SG1_20180811D01D_X0000_3BSG_L412F_0100.h5	H5T_C_S1	
95	Processing_attributes														Input File Name 008	GC1SG1_20180812D01D_X0000_3BSG_L412F_0100.h5	H5T_C_S1	

No.	Group	Dataset	Dataset Description	Type	1Dim	2Dim	3Dim	4Dim	Compress	Compress Lv.	Chunk1Dim	Chunk2Dim	Chunk3Dim	Chunk4Dim	Attribute	Attribute Value	Attribute type	Attribute Note
1	Geometry_data														Grid_interval	0.0416667	H5T_IEEE_F32LE	
2	Geometry_data														Grid_interval_unit	deg	H5T_C_S1	
3	Geometry_data														Image_projection	Non-map projected one dimensional array. Bin height is 1/[Grid_interval] deg. and bin width depends on its latitude (1/[Grid_interval]/cos(lat.) deg.). The area of each bin is equal. The bin is started from -180 deg. longitude to eastbound and from -90 deg. latitude (south) to 90 deg. (north).	H5T_C_S1	
4	Geometry_data														Number_of_bins	23761676	H5T_STD_I32LE	
5	Geometry_data														Lower_left_latitude	-90.0	H5T_IEEE_F32LE	
6	Geometry_data														Lower_left_longitude	-180.0	H5T_IEEE_F32LE	
7	Geometry_data														Lower_right_latitude	-90.0	H5T_IEEE_F32LE	
8	Geometry_data														Lower_right_longitude	180.0	H5T_IEEE_F32LE	
9	Geometry_data														Upper_left_latitude	90.0	H5T_IEEE_F32LE	
10	Geometry_data														Upper_left_longitude	-180.0	H5T_IEEE_F32LE	
11	Geometry_data														Upper_right_latitude	90.0	H5T_IEEE_F32LE	
12	Geometry_data														Upper_right_longitude	180.0	H5T_IEEE_F32LE	
13	Global_attributes														Algorithm_depelopper	Japan Aerospace Exploration Agency (JAXA)	H5T_C_S1	
14	Global_attributes														Dataset_description	Level-3 daily temporal binning file of NWLR_443	H5T_C_S1	
15	Global_attributes														Product_file_name	GC1SG1_20180805D08D_X0000_3BSG_L443F_0100.h5	H5T_C_S1	
16	Global_attributes														Product_level	Level-3	H5T_C_S1	
17	Global_attributes														Product_name	Level-3 temporal binned parameter	H5T_C_S1	
18	Global_attributes														Product_version	0100	H5T_C_S1	
19	Global_attributes														Satellite	Global Change Observation Mission - Climate (GCOM-C)	H5T_C_S1	
20	Global_attributes														Sensor	Second-generation Global Imager (SGLI)	H5T_C_S1	
21	Global_attributes														Algorithm_version	1.00	H5T_C_S1	
22	Global_attributes														Parameter_version	001.00	H5T_C_S1	
23	Global_attributes														Image_start_time	20180805 00:02:42.426	H5T_C_S1	
24	Global_attributes														Image_end_time	20180813 00:04:11.983	H5T_C_S1	
25	Image_data														Grid_interval	0.0416667	H5T_IEEE_F32LE	
26	Image_data														Grid_interval_unit	deg	H5T_C_S1	
27	Image_data														Image_projection	Non-map projected one dimensional array. Bin height is 1/[Grid_interval] deg. and bin width depends on its latitude (1/[Grid_interval]/cos(lat.) deg.). The area of each bin is equal. The bin is started from -180 deg. longitude to eastbound and from -90 deg. latitude (south) to 90 deg. (north).	H5T_C_S1	
28	Image_data														Number_of_bins	23761676	H5T_STD_I32LE	
29	Image_data														Lower_left_latitude	-90.0	H5T_IEEE_F32LE	
30	Image_data														Lower_left_longitude	-180.0	H5T_IEEE_F32LE	
31	Image_data														Lower_right_latitude	-90.0	H5T_IEEE_F32LE	
32	Image_data														Lower_right_longitude	180.0	H5T_IEEE_F32LE	
33	Image_data														Upper_left_latitude	90.0	H5T_IEEE_F32LE	
34	Image_data														Upper_left_longitude	-180.0	H5T_IEEE_F32LE	
35	Image_data														Upper_right_latitude	90.0	H5T_IEEE_F32LE	
36	Image_data														Upper_right_longitude	180.0	H5T_IEEE_F32LE	
37	Image_data	NWLR_443_AVE		H5T_STD_U16LE	23761676				gzip	4	23761676				Error_DN	65535	H5T_STD_U16LE	
38	Image_data	NWLR_443_AVE		H5T_STD_U16LE	23761676				gzip	4	23761676				Data_description	Average of NWLR_443 parameter (temporal statistics)	H5T_C_S1	
39	Image_data	NWLR_443_AVE		H5T_STD_U16LE	23761676				gzip	4	23761676				Maximum_valid_DN	65534	H5T_STD_U16LE	
40	Image_data	NWLR_443_AVE		H5T_STD_U16LE	23761676				gzip	4	23761676				Minimum_valid_DN	0	H5T_STD_U16LE	
41	Image_data	NWLR_443_AVE		H5T_STD_U16LE	23761676				gzip	4	23761676				Offset	-10.0	H5T_IEEE_F32LE	
42	Image_data	NWLR_443_AVE		H5T_STD_U16LE	23761676				gzip	4	23761676				Slope	0.00125	H5T_IEEE_F32LE	
43	Image_data	NWLR_443_AVE		H5T_STD_U16LE	23761676				gzip	4	23761676				Unit	W/m^2/sr/um	H5T_C_S1	
44	Image_data	NWLR_443_Date		H5T_STD_U8LE	23761676				gzip	4	23761676				Data_description	The dates of observation employed in the statistics	H5T_C_S1	
45	Image_data	NWLR_443_Date		H5T_STD_U8LE	23761676				gzip	4	23761676				Error_DN	255	H5T_STD_U8LE	
46	Image_data	NWLR_443_MAX		H5T_STD_U16LE	23761676				gzip	4	23761676				Data_description	Maximum of NWLR_443 parameter (temporal statistics)	H5T_C_S1	
47	Image_data	NWLR_443_MAX		H5T_STD_U16LE	23761676				gzip	4	23761676				Error_DN	65535	H5T_STD_U16LE	
48	Image_data	NWLR_443_MAX		H5T_STD_U16LE	23761676				gzip	4	23761676				Maximum_valid_DN	65534	H5T_STD_U16LE	
49	Image_data	NWLR_443_MAX		H5T_STD_U16LE	23761676				gzip	4	23761676				Minimum_valid_DN	0	H5T_STD_U16LE	
50	Image_data	NWLR_443_MAX		H5T_STD_U16LE	23761676				gzip	4	23761676				Offset	-10.0	H5T_IEEE_F32LE	
51	Image_data	NWLR_443_MAX		H5T_STD_U16LE	23761676				gzip	4	23761676				Slope	0.00125	H5T_IEEE_F32LE	
52	Image_data	NWLR_443_MAX		H5T_STD_U16LE	23761676				gzip	4	23761676				Unit	W/m^2/sr/um	H5T_C_S1	
53	Image_data	NWLR_443_MIN		H5T_STD_U16LE	23761676				gzip	4	23761676				Data_description	Minimum of NWLR_443 parameter (temporal statistics)	H5T_C_S1	
54	Image_data	NWLR_443_MIN		H5T_STD_U16LE	23761676				gzip	4	23761676				Error_DN	65535	H5T_STD_U16LE	
55	Image_data	NWLR_443_MIN		H5T_STD_U16LE	23761676				gzip	4	23761676				Maximum_valid_DN	65534	H5T_STD_U16LE	
56	Image_data	NWLR_443_MIN		H5T_STD_U16LE	23761676				gzip	4	23761676				Minimum_valid_DN	0	H5T_STD_U16LE	
57	Image_data	NWLR_443_MIN		H5T_STD_U16LE	23761676				gzip	4	23761676				Offset	-10.0	H5T_IEEE_F32LE	
58	Image_data	NWLR_443_MIN		H5T_STD_U16LE	23761676				gzip	4	23761676				Slope	0.00125	H5T_IEEE_F32LE	
59	Image_data	NWLR_443_MIN		H5T_STD_U16LE	23761676				gzip	4	23761676				Unit	W/m^2/sr/um	H5T_C_S1	
60	Image_data	NWLR_443_Ninput		H5T_STD_U16LE	23761676				gzip	4	23761676				Data_description	The number of input data	H5T_C_S1	
61	Image_data	NWLR_443_Ninput		H5T_STD_U16LE	23761676				gzip	4	23761676				Error_DN	65535	H5T_STD_U16LE	
62	Image_data	NWLR_443_Ninput		H5T_STD_U16LE	23761676				gzip	4	23761676				Maximum_valid_DN	8	H5T_STD_U16LE	
63	Image_data	NWLR_443_Ninput		H5T_STD_U16LE	23761676				gzip	4	23761676				Minimum_valid_DN	0	H5T_STD_U16LE	
64	Image_data	NWLR_443_Ninput		H5T_STD_U16LE	23761676				gzip	4	23761676				Offset	0.0	H5T_IEEE_F32LE	
65	Image_data	NWLR_443_Ninput		H5T_STD_U16LE	23761676				gzip	4	23761676				Slope	1.0	H5T_IEEE_F32LE	
66	Image_data	NWLR_443_Ninput		H5T_STD_U16LE	23761676				gzip	4	23761676				Unit	NA	H5T_C_S1	
67	Image_data	NWLR_443_Nused		H5T_STD_U16LE	23761676				gzip	4	23761676				Data_description	The number of data used in the statistics	H5T_C_S1	
68	Image_data	NWLR_443_Nused		H5T_STD_U16LE	23761676				gzip	4	23761676				Error_DN	65535	H5T_STD_U16LE	
69	Image_data	NWLR_443_Nused		H5T_STD_U16LE	23761676				gzip	4	23761676				Maximum_valid_DN	8	H5T_STD_U16LE	
70	Image_data	NWLR_443_Nused		H5T_STD_U16LE	23761676				gzip	4	23761676				Minimum_valid_DN	0	H5T_STD_U16LE	
71	Image_data	NWLR_443_Nused		H5T_STD_U16LE	23761676				gzip	4	23761676				Offset	0.0	H5T_IEEE_F32LE	
72	Image_data	NWLR_443_Nused		H5T_STD_U16LE	23761676				gzip	4	23761676				Slope	1.0	H5T_IEEE_F32LE	
73	Image_data	NWLR_443_Nused		H5T_STD_U16LE	23761676				gzip	4	23761676				Unit	NA	H5T_C_S1	
74	Image_data	NWLR_443_QA_flag		H5T_STD_U8LE	23761676				gzip	4	23761676				Data_description	QA information flag ([bit field 1-0]: water(land frac.=0%)=00, mostly water(0<land frac.<50%)=01, mostly coastal(50<land frac.<100%)=10, land(land frac=100%)=11. If no input data available, all bit fields are set to 1 (i.e., flag value = 255). If pixel value in l2 data is Error_DN, flag value = 254)	H5T_C_S1	
75	Image_data	NWLR_443_QA_flag		H5T_STD_U8LE	23761676				gzip	4	23761676				Error_DN	255	H5T_STD_U8LE	
76	Image_data	NWLR_443_RMS		H5T_STD_U16LE	23761676				gzip	4	23761676				Data_description	Root Mean Square of NWLR_443 parameter (temporal statistics)	H5T_C_S1	
77	Image_data	NWLR_443_RMS		H5T_STD_U16LE	23761676				gzip	4	23761676				Error_DN	65535	H5T_STD_U16LE	
78	Image_data	NWLR_443_RMS		H5T_STD_U16LE	23761676				gzip	4	23761676				Maximum_valid_DN	65534	H5T_STD_U16LE	
79	Image_data	NWLR_443_RMS		H5T_STD_U16LE	23761676				gzip	4	23761676				Minimum_valid_DN	0	H5T_STD_U16LE	
80	Image_data	NWLR_443_RMS		H5T_STD_U16LE	23761676				gzip	4	23761676				Offset	-10.0	H5T_IEEE_F32LE	
81	Image_data	NWLR_443_RMS		H5T_STD_U16LE	23761676				gzip	4	23761676				Slope	0.00125	H5T_IEEE_F32LE	
82	Image_data	NWLR_443_RMS		H5T_STD_U16LE	23761676				gzip	4	23761676				Unit	W/m^2/sr/um	H5T_C_S1	
83	Processing_attributes														Contact_point	JAXA/Earth Observation Research Center (EORC)	H5T_C_S1	
84	Processing_attributes														Processing_UT	20180814 02:54:49	H5T_C_S1	
85	Processing_attributes														Processing_organization	JAXA/GCOM-C science project	H5T_C_S1	
86	Processing_attributes														Processing_result	Good	H5T_C_S1	
87	Processing_attributes														Input_files		H5T_C_S1	
88	Processing_attributes														Input File Name 001	GC1SG1_20180805D01D_X0000_3BSG_L443F_0100.h5	H5T_C_S1	
89	Processing_attributes														Input File Name 002	GC1SG1_20180806D01D_X0000_3BSG_L443F_0100.h5	H5T_C_S1	
90	Processing_attributes														Input File Name 003	GC1SG1_20180807D01D_X0000_3BSG_L443F_0100.h5	H5T_C_S1	
91	Processing_attributes														Input File Name 004	GC1SG1_20180808D01D_X0000_3BSG_L443F_0100.h5	H5T_C_S1	
92	Processing_attributes														Input File Name 005	GC1SG1_20180809D01D_X0000_3BSG_L443F_0100.h5	H5T_C_S1	
93	Processing_attributes														Input File Name 006	GC1SG1_20180810D01D_X0000_3BSG_L443F_0100.h5	H5T_C_S1	
94	Processing_attributes														Input File Name 007	GC1SG1_20180811D01D_X0000_3BSG_L443F_0100.h5	H5T_C_S1	
95	Processing_attributes														Input File Name 008	GC1SG1_20180812D01D_X0000_3BSG_L443F_0100.h5	H5T_C_S1	

No.	Group	Dataset	Dataset Description	Type	1Dim	2Dim	3Dim	4Dim	Compress	Compress Lv.	Chunk1Dim	Chunk2Dim	Chunk3Dim	Chunk4Dim	Attribute	Attribute Value	Attribute type	Attribute Note
1	Geometry_data														Grid_interval	0.0416667	H5T_IEEE_F32LE	
2	Geometry_data														Grid_interval_unit	deg	H5T_C_S1	
3	Geometry_data														Image_projection	Non-map projected one dimensional array. Bin height is 1/[Grid_interval] deg. and bin width depends on its latitude (1/[Grid_interval]/cos(lat.) deg.). The area of each bin is equal. The bin is started from -180 deg. longitude to eastbound and from -90 deg. latitude (south) to 90 deg. (north).	H5T_C_S1	
4	Geometry_data														Number_of_bins	23761676	H5T_STD_I32LE	
5	Geometry_data														Lower_left_latitude	-90.0	H5T_IEEE_F32LE	
6	Geometry_data														Lower_left_longitude	-180.0	H5T_IEEE_F32LE	
7	Geometry_data														Lower_right_latitude	-90.0	H5T_IEEE_F32LE	
8	Geometry_data														Lower_right_longitude	180.0	H5T_IEEE_F32LE	
9	Geometry_data														Upper_left_latitude	90.0	H5T_IEEE_F32LE	
10	Geometry_data														Upper_left_longitude	-180.0	H5T_IEEE_F32LE	
11	Geometry_data														Upper_right_latitude	90.0	H5T_IEEE_F32LE	
12	Geometry_data														Upper_right_longitude	180.0	H5T_IEEE_F32LE	
13	Global_attributes														Algorithm_depelopper	Japan Aerospace Exploration Agency (JAXA)	H5T_C_S1	
14	Global_attributes														Dataset_description	Level-3 daily temporal binning file of NWLR_490	H5T_C_S1	
15	Global_attributes														Product_file_name	GC1SG1_20180805D08D_X0000_3BSG_L490F_0100.h5	H5T_C_S1	
16	Global_attributes														Product_level	Level-3	H5T_C_S1	
17	Global_attributes														Product_name	Level-3 temporal binned parameter	H5T_C_S1	
18	Global_attributes														Product_version	0100	H5T_C_S1	
19	Global_attributes														Satellite	Global Change Observation Mission - Climate (GCOM-C)	H5T_C_S1	
20	Global_attributes														Sensor	Second-generation Global Imager (SGLI)	H5T_C_S1	
21	Global_attributes														Algorithm_version	1.00	H5T_C_S1	
22	Global_attributes														Parameter_version	001.00	H5T_C_S1	
23	Global_attributes														Image_start_time	20180805 00:02:42.426	H5T_C_S1	
24	Global_attributes														Image_end_time	20180813 00:04:11.983	H5T_C_S1	
25	Image_data														Grid_interval	0.0416667	H5T_IEEE_F32LE	
26	Image_data														Grid_interval_unit	deg	H5T_C_S1	
27	Image_data														Image_projection	Non-map projected one dimensional array. Bin height is 1/[Grid_interval] deg. and bin width depends on its latitude (1/[Grid_interval]/cos(lat.) deg.). The area of each bin is equal. The bin is started from -180 deg. longitude to eastbound and from -90 deg. latitude (south) to 90 deg. (north).	H5T_C_S1	
28	Image_data														Number_of_bins	23761676	H5T_STD_I32LE	
29	Image_data														Lower_left_latitude	-90.0	H5T_IEEE_F32LE	
30	Image_data														Lower_left_longitude	-180.0	H5T_IEEE_F32LE	
31	Image_data														Lower_right_latitude	-90.0	H5T_IEEE_F32LE	
32	Image_data														Lower_right_longitude	180.0	H5T_IEEE_F32LE	
33	Image_data														Upper_left_latitude	90.0	H5T_IEEE_F32LE	
34	Image_data														Upper_left_longitude	-180.0	H5T_IEEE_F32LE	
35	Image_data														Upper_right_latitude	90.0	H5T_IEEE_F32LE	
36	Image_data														Upper_right_longitude	180.0	H5T_IEEE_F32LE	
37	Image_data	NWLR_490_AVE		H5T_STD_U16LE	23761676				gzip	4	23761676				Error_DN	65535	H5T_STD_U16LE	
38	Image_data	NWLR_490_AVE		H5T_STD_U16LE	23761676				gzip	4	23761676				Data_description	Average of NWLR_490 parameter (temporal statistics)	H5T_C_S1	
39	Image_data	NWLR_490_AVE		H5T_STD_U16LE	23761676				gzip	4	23761676				Maximum_valid_DN	65534	H5T_STD_U16LE	
40	Image_data	NWLR_490_AVE		H5T_STD_U16LE	23761676				gzip	4	23761676				Minimum_valid_DN	0	H5T_STD_U16LE	
41	Image_data	NWLR_490_AVE		H5T_STD_U16LE	23761676				gzip	4	23761676				Offset	-10.0	H5T_IEEE_F32LE	
42	Image_data	NWLR_490_AVE		H5T_STD_U16LE	23761676				gzip	4	23761676				Slope	0.00125	H5T_IEEE_F32LE	
43	Image_data	NWLR_490_AVE		H5T_STD_U16LE	23761676				gzip	4	23761676				Unit	W/m^2/sr/um	H5T_C_S1	
44	Image_data	NWLR_490_Date		H5T_STD_U8LE	23761676				gzip	4	23761676				Data_description	The dates of observation employed in the statistics	H5T_C_S1	
45	Image_data	NWLR_490_Date		H5T_STD_U8LE	23761676				gzip	4	23761676				Error_DN	255	H5T_STD_U8LE	
46	Image_data	NWLR_490_MAX		H5T_STD_U16LE	23761676				gzip	4	23761676				Data_description	Maximum of NWLR_490 parameter (temporal statistics)	H5T_C_S1	
47	Image_data	NWLR_490_MAX		H5T_STD_U16LE	23761676				gzip	4	23761676				Error_DN	65535	H5T_STD_U16LE	
48	Image_data	NWLR_490_MAX		H5T_STD_U16LE	23761676				gzip	4	23761676				Maximum_valid_DN	65534	H5T_STD_U16LE	
49	Image_data	NWLR_490_MAX		H5T_STD_U16LE	23761676				gzip	4	23761676				Minimum_valid_DN	0	H5T_STD_U16LE	
50	Image_data	NWLR_490_MAX		H5T_STD_U16LE	23761676				gzip	4	23761676				Offset	-10.0	H5T_IEEE_F32LE	
51	Image_data	NWLR_490_MAX		H5T_STD_U16LE	23761676				gzip	4	23761676				Slope	0.00125	H5T_IEEE_F32LE	
52	Image_data	NWLR_490_MAX		H5T_STD_U16LE	23761676				gzip	4	23761676				Unit	W/m^2/sr/um	H5T_C_S1	
53	Image_data	NWLR_490_MIN		H5T_STD_U16LE	23761676				gzip	4	23761676				Data_description	Minimum of NWLR_490 parameter (temporal statistics)	H5T_C_S1	
54	Image_data	NWLR_490_MIN		H5T_STD_U16LE	23761676				gzip	4	23761676				Error_DN	65535	H5T_STD_U16LE	
55	Image_data	NWLR_490_MIN		H5T_STD_U16LE	23761676				gzip	4	23761676				Maximum_valid_DN	65534	H5T_STD_U16LE	
56	Image_data	NWLR_490_MIN		H5T_STD_U16LE	23761676				gzip	4	23761676				Minimum_valid_DN	0	H5T_STD_U16LE	
57	Image_data	NWLR_490_MIN		H5T_STD_U16LE	23761676				gzip	4	23761676				Offset	-10.0	H5T_IEEE_F32LE	
58	Image_data	NWLR_490_MIN		H5T_STD_U16LE	23761676				gzip	4	23761676				Slope	0.00125	H5T_IEEE_F32LE	
59	Image_data	NWLR_490_MIN		H5T_STD_U16LE	23761676				gzip	4	23761676				Unit	W/m^2/sr/um	H5T_C_S1	
60	Image_data	NWLR_490_Ninput		H5T_STD_U16LE	23761676				gzip	4	23761676				Data_description	The number of input data	H5T_C_S1	
61	Image_data	NWLR_490_Ninput		H5T_STD_U16LE	23761676				gzip	4	23761676				Error_DN	65535	H5T_STD_U16LE	
62	Image_data	NWLR_490_Ninput		H5T_STD_U16LE	23761676				gzip	4	23761676				Maximum_valid_DN	8	H5T_STD_U16LE	
63	Image_data	NWLR_490_Ninput		H5T_STD_U16LE	23761676				gzip	4	23761676				Minimum_valid_DN	0	H5T_STD_U16LE	
64	Image_data	NWLR_490_Ninput		H5T_STD_U16LE	23761676				gzip	4	23761676				Offset	0.0	H5T_IEEE_F32LE	
65	Image_data	NWLR_490_Ninput		H5T_STD_U16LE	23761676				gzip	4	23761676				Slope	1.0	H5T_IEEE_F32LE	
66	Image_data	NWLR_490_Ninput		H5T_STD_U16LE	23761676				gzip	4	23761676				Unit	NA	H5T_C_S1	
67	Image_data	NWLR_490_Nused		H5T_STD_U16LE	23761676				gzip	4	23761676				Data_description	The number of data used in the statistics	H5T_C_S1	
68	Image_data	NWLR_490_Nused		H5T_STD_U16LE	23761676				gzip	4	23761676				Error_DN	65535	H5T_STD_U16LE	
69	Image_data	NWLR_490_Nused		H5T_STD_U16LE	23761676				gzip	4	23761676				Maximum_valid_DN	8	H5T_STD_U16LE	
70	Image_data	NWLR_490_Nused		H5T_STD_U16LE	23761676				gzip	4	23761676				Minimum_valid_DN	0	H5T_STD_U16LE	
71	Image_data	NWLR_490_Nused		H5T_STD_U16LE	23761676				gzip	4	23761676				Offset	0.0	H5T_IEEE_F32LE	
72	Image_data	NWLR_490_Nused		H5T_STD_U16LE	23761676				gzip	4	23761676				Slope	1.0	H5T_IEEE_F32LE	
73	Image_data	NWLR_490_Nused		H5T_STD_U16LE	23761676				gzip	4	23761676				Unit	NA	H5T_C_S1	
74	Image_data	NWLR_490_QA_flag		H5T_STD_U8LE	23761676				gzip	4	23761676				Data_description	QA information flag ([bit field 1-0]: water(land frac.=0%)=00, mostly water(0<land frac.<50%)=01, mostly coastal(50<land frac.<100%)=10, land(land frac=100%)=11. If no input data available, all bit fields are set to 1 (i.e., flag value = 255). If pixel value in l2 data is Error_DN, flag value = 254)	H5T_C_S1	
75	Image_data	NWLR_490_QA_flag		H5T_STD_U8LE	23761676				gzip	4	23761676				Error_DN	255	H5T_STD_U8LE	
76	Image_data	NWLR_490_RMS		H5T_STD_U16LE	23761676				gzip	4	23761676				Data_description	Root Mean Square of NWLR_490 parameter (temporal statistics)	H5T_C_S1	
77	Image_data	NWLR_490_RMS		H5T_STD_U16LE	23761676				gzip	4	23761676				Error_DN	65535	H5T_STD_U16LE	
78	Image_data	NWLR_490_RMS		H5T_STD_U16LE	23761676				gzip	4	23761676				Maximum_valid_DN	65534	H5T_STD_U16LE	
79	Image_data	NWLR_490_RMS		H5T_STD_U16LE	23761676				gzip	4	23761676				Minimum_valid_DN	0	H5T_STD_U16LE	
80	Image_data	NWLR_490_RMS		H5T_STD_U16LE	23761676				gzip	4	23761676				Offset	-10.0	H5T_IEEE_F32LE	
81	Image_data	NWLR_490_RMS		H5T_STD_U16LE	23761676				gzip	4	23761676				Slope	0.00125	H5T_IEEE_F32LE	
82	Image_data	NWLR_490_RMS		H5T_STD_U16LE	23761676				gzip	4	23761676				Unit	W/m^2/sr/um	H5T_C_S1	
83	Processing_attributes														Contact_point	JAXA/Earth Observation Research Center (EORC)	H5T_C_S1	
84	Processing_attributes														Processing_UT	20180814 02:54:59	H5T_C_S1	
85	Processing_attributes														Processing_organization	JAXA/GCOM-C science project	H5T_C_S1	
86	Processing_attributes														Processing_result	Good	H5T_C_S1	
87	Processing_attributes														Input_files		H5T_C_S1	
88	Processing_attributes														Input File Name 001	GC1SG1_20180805D01D_X0000_3BSG_L490F_0100.h5	H5T_C_S1	
89	Processing_attributes														Input File Name 002	GC1SG1_20180806D01D_X0000_3BSG_L490F_0100.h5	H5T_C_S1	
90	Processing_attributes														Input File Name 003	GC1SG1_20180807D01D_X0000_3BSG_L490F_0100.h5	H5T_C_S1	
91	Processing_attributes														Input File Name 004	GC1SG1_20180808D01D_X0000_3BSG_L490F_0100.h5	H5T_C_S1	
92	Processing_attributes														Input File Name 005	GC1SG1_20180809D01D_X0000_3BSG_L490F_0100.h5	H5T_C_S1	
93	Processing_attributes														Input File Name 006	GC1SG1_20180810D01D_X0000_3BSG_L490F_0100.h5	H5T_C_S1	
94	Processing_attributes														Input File Name 007	GC1SG1_20180811D01D_X0000_3BSG_L490F_0100.h5	H5T_C_S1	
95	Processing_attributes														Input File Name 008	GC1SG1_20180812D01D_X0000_3BSG_L490F_0100.h5	H5T_C_S1	

No.	Group	Dataset	Dataset Description	Type	1Dim	2Dim	3Dim	4Dim	Compress	Compress Lv.	Chunk1Dim	Chunk2Dim	Chunk3Dim	Chunk4Dim	Attribute	Attribute Value	Attribute type	Attribute Note
1	Geometry_data														Grid_interval	0.0416667	H5T_IEEE_F32LE	
2	Geometry_data														Grid_interval_unit	deg	H5T_C_S1	
3	Geometry_data														Image_projection	Non-map projected one dimensional array. Bin height is 1/[Grid_interval] deg. and bin width depends on its latitude (1/[Grid_interval]/cos(lat.) deg.). The area of each bin is equal. The bin is started from -180 deg. longitude to eastbound and from -90 deg. latitude (south) to 90 deg. (north).	H5T_C_S1	
4	Geometry_data														Number_of_bins	23761676	H5T_STD_I32LE	
5	Geometry_data														Lower_left_latitude	-90.0	H5T_IEEE_F32LE	
6	Geometry_data														Lower_left_longitude	-180.0	H5T_IEEE_F32LE	
7	Geometry_data														Lower_right_latitude	-90.0	H5T_IEEE_F32LE	
8	Geometry_data														Lower_right_longitude	180.0	H5T_IEEE_F32LE	
9	Geometry_data														Upper_left_latitude	90.0	H5T_IEEE_F32LE	
10	Geometry_data														Upper_left_longitude	-180.0	H5T_IEEE_F32LE	
11	Geometry_data														Upper_right_latitude	90.0	H5T_IEEE_F32LE	
12	Geometry_data														Upper_right_longitude	180.0	H5T_IEEE_F32LE	
13	Global_attributes														Algorithm_depelopper	Japan Aerospace Exploration Agency (JAXA)	H5T_C_S1	
14	Global_attributes														Dataset_description	Level-3 daily temporal binning file of NWLR_530	H5T_C_S1	
15	Global_attributes														Product_file_name	GC1SG1_20180805D08D_X0000_3BSG_L530F_0100.h5	H5T_C_S1	
16	Global_attributes														Product_level	Level-3	H5T_C_S1	
17	Global_attributes														Product_name	Level-3 temporal binned parameter	H5T_C_S1	
18	Global_attributes														Product_version	0100	H5T_C_S1	
19	Global_attributes														Satellite	Global Change Observation Mission - Climate (GCOM-C)	H5T_C_S1	
20	Global_attributes														Sensor	Second-generation Global Imager (SGLI)	H5T_C_S1	
21	Global_attributes														Algorithm_version	1.00	H5T_C_S1	
22	Global_attributes														Parameter_version	001.00	H5T_C_S1	
23	Global_attributes														Image_start_time	20180805 00:02:42.426	H5T_C_S1	
24	Global_attributes														Image_end_time	20180813 00:04:11.983	H5T_C_S1	
25	Image_data														Grid_interval	0.0416667	H5T_IEEE_F32LE	
26	Image_data														Grid_interval_unit	deg	H5T_C_S1	
27	Image_data														Image_projection	Non-map projected one dimensional array. Bin height is 1/[Grid_interval] deg. and bin width depends on its latitude (1/[Grid_interval]/cos(lat.) deg.). The area of each bin is equal. The bin is started from -180 deg. longitude to eastbound and from -90 deg. latitude (south) to 90 deg. (north).	H5T_C_S1	
28	Image_data														Number_of_bins	23761676	H5T_STD_I32LE	
29	Image_data														Lower_left_latitude	-90.0	H5T_IEEE_F32LE	
30	Image_data														Lower_left_longitude	-180.0	H5T_IEEE_F32LE	
31	Image_data														Lower_right_latitude	-90.0	H5T_IEEE_F32LE	
32	Image_data														Lower_right_longitude	180.0	H5T_IEEE_F32LE	
33	Image_data														Upper_left_latitude	90.0	H5T_IEEE_F32LE	
34	Image_data														Upper_left_longitude	-180.0	H5T_IEEE_F32LE	
35	Image_data														Upper_right_latitude	90.0	H5T_IEEE_F32LE	
36	Image_data														Upper_right_longitude	180.0	H5T_IEEE_F32LE	
37	Image_data	NWLR_530_AVE		H5T_STD_U16LE	23761676				gzip	4	23761676				Error_DN	65535	H5T_STD_U16LE	
38	Image_data	NWLR_530_AVE		H5T_STD_U16LE	23761676				gzip	4	23761676				Data_description	Average of NWLR_530 parameter (temporal statistics)	H5T_C_S1	
39	Image_data	NWLR_530_AVE		H5T_STD_U16LE	23761676				gzip	4	23761676				Maximum_valid_DN	65534	H5T_STD_U16LE	
40	Image_data	NWLR_530_AVE		H5T_STD_U16LE	23761676				gzip	4	23761676				Minimum_valid_DN	0	H5T_STD_U16LE	
41	Image_data	NWLR_530_AVE		H5T_STD_U16LE	23761676				gzip	4	23761676				Offset	-10.0	H5T_IEEE_F32LE	
42	Image_data	NWLR_530_AVE		H5T_STD_U16LE	23761676				gzip	4	23761676				Slope	0.00125	H5T_IEEE_F32LE	
43	Image_data	NWLR_530_AVE		H5T_STD_U16LE	23761676				gzip	4	23761676				Unit	W/m^2/sr/um	H5T_C_S1	
44	Image_data	NWLR_530_Date		H5T_STD_U8LE	23761676				gzip	4	23761676				Data_description	The dates of observation employed in the statistics	H5T_C_S1	
45	Image_data	NWLR_530_Date		H5T_STD_U8LE	23761676				gzip	4	23761676				Error_DN	255	H5T_STD_U8LE	
46	Image_data	NWLR_530_MAX		H5T_STD_U16LE	23761676				gzip	4	23761676				Data_description	Maximum of NWLR_530 parameter (temporal statistics)	H5T_C_S1	
47	Image_data	NWLR_530_MAX		H5T_STD_U16LE	23761676				gzip	4	23761676				Error_DN	65535	H5T_STD_U16LE	
48	Image_data	NWLR_530_MAX		H5T_STD_U16LE	23761676				gzip	4	23761676				Maximum_valid_DN	65534	H5T_STD_U16LE	
49	Image_data	NWLR_530_MAX		H5T_STD_U16LE	23761676				gzip	4	23761676				Minimum_valid_DN	0	H5T_STD_U16LE	
50	Image_data	NWLR_530_MAX		H5T_STD_U16LE	23761676				gzip	4	23761676				Offset	-10.0	H5T_IEEE_F32LE	
51	Image_data	NWLR_530_MAX		H5T_STD_U16LE	23761676				gzip	4	23761676				Slope	0.00125	H5T_IEEE_F32LE	
52	Image_data	NWLR_530_MAX		H5T_STD_U16LE	23761676				gzip	4	23761676				Unit	W/m^2/sr/um	H5T_C_S1	
53	Image_data	NWLR_530_MIN		H5T_STD_U16LE	23761676				gzip	4	23761676				Data_description	Minimum of NWLR_530 parameter (temporal statistics)	H5T_C_S1	
54	Image_data	NWLR_530_MIN		H5T_STD_U16LE	23761676				gzip	4	23761676				Error_DN	65535	H5T_STD_U16LE	
55	Image_data	NWLR_530_MIN		H5T_STD_U16LE	23761676				gzip	4	23761676				Maximum_valid_DN	65534	H5T_STD_U16LE	
56	Image_data	NWLR_530_MIN		H5T_STD_U16LE	23761676				gzip	4	23761676				Minimum_valid_DN	0	H5T_STD_U16LE	
57	Image_data	NWLR_530_MIN		H5T_STD_U16LE	23761676				gzip	4	23761676				Offset	-10.0	H5T_IEEE_F32LE	
58	Image_data	NWLR_530_MIN		H5T_STD_U16LE	23761676				gzip	4	23761676				Slope	0.00125	H5T_IEEE_F32LE	
59	Image_data	NWLR_530_MIN		H5T_STD_U16LE	23761676				gzip	4	23761676				Unit	W/m^2/sr/um	H5T_C_S1	
60	Image_data	NWLR_530_Ninput		H5T_STD_U16LE	23761676				gzip	4	23761676				Data_description	The number of input data	H5T_C_S1	
61	Image_data	NWLR_530_Ninput		H5T_STD_U16LE	23761676				gzip	4	23761676				Error_DN	65535	H5T_STD_U16LE	
62	Image_data	NWLR_530_Ninput		H5T_STD_U16LE	23761676				gzip	4	23761676				Maximum_valid_DN	8	H5T_STD_U16LE	
63	Image_data	NWLR_530_Ninput		H5T_STD_U16LE	23761676				gzip	4	23761676				Minimum_valid_DN	0	H5T_STD_U16LE	
64	Image_data	NWLR_530_Ninput		H5T_STD_U16LE	23761676				gzip	4	23761676				Offset	0.0	H5T_IEEE_F32LE	
65	Image_data	NWLR_530_Ninput		H5T_STD_U16LE	23761676				gzip	4	23761676				Slope	1.0	H5T_IEEE_F32LE	
66	Image_data	NWLR_530_Ninput		H5T_STD_U16LE	23761676				gzip	4	23761676				Unit	NA	H5T_C_S1	
67	Image_data	NWLR_530_Nused		H5T_STD_U16LE	23761676				gzip	4	23761676				Data_description	The number of data used in the statistics	H5T_C_S1	
68	Image_data	NWLR_530_Nused		H5T_STD_U16LE	23761676				gzip	4	23761676				Error_DN	65535	H5T_STD_U16LE	
69	Image_data	NWLR_530_Nused		H5T_STD_U16LE	23761676				gzip	4	23761676				Maximum_valid_DN	8	H5T_STD_U16LE	
70	Image_data	NWLR_530_Nused		H5T_STD_U16LE	23761676				gzip	4	23761676				Minimum_valid_DN	0	H5T_STD_U16LE	
71	Image_data	NWLR_530_Nused		H5T_STD_U16LE	23761676				gzip	4	23761676				Offset	0.0	H5T_IEEE_F32LE	
72	Image_data	NWLR_530_Nused		H5T_STD_U16LE	23761676				gzip	4	23761676				Slope	1.0	H5T_IEEE_F32LE	
73	Image_data	NWLR_530_Nused		H5T_STD_U16LE	23761676				gzip	4	23761676				Unit	NA	H5T_C_S1	
74	Image_data	NWLR_530_QA_flag		H5T_STD_U8LE	23761676				gzip	4	23761676				Data_description	QA information flag ([bit field 1-0]: water(land frac.=0%)=00, mostly water(0<land frac.<50%)=01, mostly coastal(50<land frac.<100%)=10, land(land frac=100%)=11. If no input data available, all bit fields are set to 1 (i.e., flag value = 255). If pixel value in l2 data is Error_DN, flag value = 254)	H5T_C_S1	
75	Image_data	NWLR_530_QA_flag		H5T_STD_U8LE	23761676				gzip	4	23761676				Error_DN	255	H5T_STD_U8LE	
76	Image_data	NWLR_530_RMS		H5T_STD_U16LE	23761676				gzip	4	23761676				Data_description	Root Mean Square of NWLR_530 parameter (temporal statistics)	H5T_C_S1	
77	Image_data	NWLR_530_RMS		H5T_STD_U16LE	23761676				gzip	4	23761676				Error_DN	65535	H5T_STD_U16LE	
78	Image_data	NWLR_530_RMS		H5T_STD_U16LE	23761676				gzip	4	23761676				Maximum_valid_DN	65534	H5T_STD_U16LE	
79	Image_data	NWLR_530_RMS		H5T_STD_U16LE	23761676				gzip	4	23761676				Minimum_valid_DN	0	H5T_STD_U16LE	
80	Image_data	NWLR_530_RMS		H5T_STD_U16LE	23761676				gzip	4	23761676				Offset	-10.0	H5T_IEEE_F32LE	
81	Image_data	NWLR_530_RMS		H5T_STD_U16LE	23761676				gzip	4	23761676				Slope	0.00125	H5T_IEEE_F32LE	
82	Image_data	NWLR_530_RMS		H5T_STD_U16LE	23761676				gzip	4	23761676				Unit	W/m^2/sr/um	H5T_C_S1	
83	Processing_attributes														Contact_point	JAXA/Earth Observation Research Center (EORC)	H5T_C_S1	
84	Processing_attributes														Processing_UT	20180814 02:55:00	H5T_C_S1	
85	Processing_attributes														Processing_organization	JAXA/GCOM-C science project	H5T_C_S1	
86	Processing_attributes														Processing_result	Good	H5T_C_S1	
87	Processing_attributes														Input_files		H5T_C_S1	
88	Processing_attributes														Input File Name 001	GC1SG1_20180805D01D_X0000_3BSG_L530F_0100.h5	H5T_C_S1	
89	Processing_attributes														Input File Name 002	GC1SG1_20180806D01D_X0000_3BSG_L530F_0100.h5	H5T_C_S1	
90	Processing_attributes														Input File Name 003	GC1SG1_20180807D01D_X0000_3BSG_L530F_0100.h5	H5T_C_S1	
91	Processing_attributes														Input File Name 004	GC1SG1_20180808D01D_X0000_3BSG_L530F_0100.h5	H5T_C_S1	
92	Processing_attributes														Input File Name 005	GC1SG1_20180809D01D_X0000_3BSG_L530F_0100.h5	H5T_C_S1	
93	Processing_attributes														Input File Name 006	GC1SG1_20180810D01D_X0000_3BSG_L530F_0100.h5	H5T_C_S1	
94	Processing_attributes														Input File Name 007	GC1SG1_20180811D01D_X0000_3BSG_L530F_0100.h5	H5T_C_S1	
95	Processing_attributes														Input File Name 008	GC1SG1_20180812D01D_X0000_3BSG_L530F_0100.h5	H5T_C_S1	

No.	Group	Dataset	Dataset Description	Type	1Dim	2Dim	3Dim	4Dim	Compress	Compress Lv.	Chunk1Dim	Chunk2Dim	Chunk3Dim	Chunk4Dim	Attribute	Attribute Value	Attribute type	Attribute Note
1	Geometry_data														Grid_interval	0.0416667	H5T_IEEE_F32LE	
2	Geometry_data														Grid_interval_unit	deg	H5T_C_S1	
3	Geometry_data														Image_projection	Non-map projected one dimensional array. Bin height is 1/[Grid_interval] deg. and bin width depends on its latitude (1/[Grid_interval]/cos(lat.) deg.). The area of each bin is equal. The bin is started from -180 deg. longitude to eastbound and from -90 deg. latitude (south) to 90 deg. (north).	H5T_C_S1	
4	Geometry_data														Number_of_bins	23761676	H5T_STD_I32LE	
5	Geometry_data														Lower_left_latitude	-90.0	H5T_IEEE_F32LE	
6	Geometry_data														Lower_left_longitude	-180.0	H5T_IEEE_F32LE	
7	Geometry_data														Lower_right_latitude	-90.0	H5T_IEEE_F32LE	
8	Geometry_data														Lower_right_longitude	180.0	H5T_IEEE_F32LE	
9	Geometry_data														Upper_left_latitude	90.0	H5T_IEEE_F32LE	
10	Geometry_data														Upper_left_longitude	-180.0	H5T_IEEE_F32LE	
11	Geometry_data														Upper_right_latitude	90.0	H5T_IEEE_F32LE	
12	Geometry_data														Upper_right_longitude	180.0	H5T_IEEE_F32LE	
13	Global_attributes														Algorithm_depelopper	Japan Aerospace Exploration Agency (JAXA)	H5T_C_S1	
14	Global_attributes														Dataset_description	Level-3 daily temporal binning file of NWLR_565	H5T_C_S1	
15	Global_attributes														Product_file_name	GC1SG1_20180805D08D_X0000_3BSG_L565F_0100.h5	H5T_C_S1	
16	Global_attributes														Product_level	Level-3	H5T_C_S1	
17	Global_attributes														Product_name	Level-3 temporal binned parameter	H5T_C_S1	
18	Global_attributes														Product_version	0100	H5T_C_S1	
19	Global_attributes														Satellite	Global Change Observation Mission - Climate (GCOM-C)	H5T_C_S1	
20	Global_attributes														Sensor	Second-generation Global Imager (SGLI)	H5T_C_S1	
21	Global_attributes														Algorithm_version	1.00	H5T_C_S1	
22	Global_attributes														Parameter_version	001.00	H5T_C_S1	
23	Global_attributes														Image_start_time	20180805 00:02:42.426	H5T_C_S1	
24	Global_attributes														Image_end_time	20180813 00:04:11.983	H5T_C_S1	
25	Image_data														Grid_interval	0.0416667	H5T_IEEE_F32LE	
26	Image_data														Grid_interval_unit	deg	H5T_C_S1	
27	Image_data														Image_projection	Non-map projected one dimensional array. Bin height is 1/[Grid_interval] deg. and bin width depends on its latitude (1/[Grid_interval]/cos(lat.) deg.). The area of each bin is equal. The bin is started from -180 deg. longitude to eastbound and from -90 deg. latitude (south) to 90 deg. (north).	H5T_C_S1	
28	Image_data														Number_of_bins	23761676	H5T_STD_I32LE	
29	Image_data														Lower_left_latitude	-90.0	H5T_IEEE_F32LE	
30	Image_data														Lower_left_longitude	-180.0	H5T_IEEE_F32LE	
31	Image_data														Lower_right_latitude	-90.0	H5T_IEEE_F32LE	
32	Image_data														Lower_right_longitude	180.0	H5T_IEEE_F32LE	
33	Image_data														Upper_left_latitude	90.0	H5T_IEEE_F32LE	
34	Image_data														Upper_left_longitude	-180.0	H5T_IEEE_F32LE	
35	Image_data														Upper_right_latitude	90.0	H5T_IEEE_F32LE	
36	Image_data														Upper_right_longitude	180.0	H5T_IEEE_F32LE	
37	Image_data	NWLR_565_AVE		H5T_STD_U16LE	23761676				gzip	4	23761676				Error_DN	65535	H5T_STD_U16LE	
38	Image_data	NWLR_565_AVE		H5T_STD_U16LE	23761676				gzip	4	23761676				Data_description	Average of NWLR_565 parameter (temporal statistics)	H5T_C_S1	
39	Image_data	NWLR_565_AVE		H5T_STD_U16LE	23761676				gzip	4	23761676				Maximum_valid_DN	65534	H5T_STD_U16LE	
40	Image_data	NWLR_565_AVE		H5T_STD_U16LE	23761676				gzip	4	23761676				Minimum_valid_DN	0	H5T_STD_U16LE	
41	Image_data	NWLR_565_AVE		H5T_STD_U16LE	23761676				gzip	4	23761676				Offset	-10.0	H5T_IEEE_F32LE	
42	Image_data	NWLR_565_AVE		H5T_STD_U16LE	23761676				gzip	4	23761676				Slope	0.00125	H5T_IEEE_F32LE	
43	Image_data	NWLR_565_AVE		H5T_STD_U16LE	23761676				gzip	4	23761676				Unit	W/m^2/sr/um	H5T_C_S1	
44	Image_data	NWLR_565_Date		H5T_STD_U8LE	23761676				gzip	4	23761676				Data_description	The dates of observation employed in the statistics	H5T_C_S1	
45	Image_data	NWLR_565_Date		H5T_STD_U8LE	23761676				gzip	4	23761676				Error_DN	255	H5T_STD_U8LE	
46	Image_data	NWLR_565_MAX		H5T_STD_U16LE	23761676				gzip	4	23761676				Data_description	Maximum of NWLR_565 parameter (temporal statistics)	H5T_C_S1	
47	Image_data	NWLR_565_MAX		H5T_STD_U16LE	23761676				gzip	4	23761676				Error_DN	65535	H5T_STD_U16LE	
48	Image_data	NWLR_565_MAX		H5T_STD_U16LE	23761676				gzip	4	23761676				Maximum_valid_DN	65534	H5T_STD_U16LE	
49	Image_data	NWLR_565_MAX		H5T_STD_U16LE	23761676				gzip	4	23761676				Minimum_valid_DN	0	H5T_STD_U16LE	
50	Image_data	NWLR_565_MAX		H5T_STD_U16LE	23761676				gzip	4	23761676				Offset	-10.0	H5T_IEEE_F32LE	
51	Image_data	NWLR_565_MAX		H5T_STD_U16LE	23761676				gzip	4	23761676				Slope	0.00125	H5T_IEEE_F32LE	
52	Image_data	NWLR_565_MAX		H5T_STD_U16LE	23761676				gzip	4	23761676				Unit	W/m^2/sr/um	H5T_C_S1	
53	Image_data	NWLR_565_MIN		H5T_STD_U16LE	23761676				gzip	4	23761676				Data_description	Minimum of NWLR_565 parameter (temporal statistics)	H5T_C_S1	
54	Image_data	NWLR_565_MIN		H5T_STD_U16LE	23761676				gzip	4	23761676				Error_DN	65535	H5T_STD_U16LE	
55	Image_data	NWLR_565_MIN		H5T_STD_U16LE	23761676				gzip	4	23761676				Maximum_valid_DN	65534	H5T_STD_U16LE	
56	Image_data	NWLR_565_MIN		H5T_STD_U16LE	23761676				gzip	4	23761676				Minimum_valid_DN	0	H5T_STD_U16LE	
57	Image_data	NWLR_565_MIN		H5T_STD_U16LE	23761676				gzip	4	23761676				Offset	-10.0	H5T_IEEE_F32LE	
58	Image_data	NWLR_565_MIN		H5T_STD_U16LE	23761676				gzip	4	23761676				Slope	0.00125	H5T_IEEE_F32LE	
59	Image_data	NWLR_565_MIN		H5T_STD_U16LE	23761676				gzip	4	23761676				Unit	W/m^2/sr/um	H5T_C_S1	
60	Image_data	NWLR_565_Ninput		H5T_STD_U16LE	23761676				gzip	4	23761676				Data_description	The number of input data	H5T_C_S1	
61	Image_data	NWLR_565_Ninput		H5T_STD_U16LE	23761676				gzip	4	23761676				Error_DN	65535	H5T_STD_U16LE	
62	Image_data	NWLR_565_Ninput		H5T_STD_U16LE	23761676				gzip	4	23761676				Maximum_valid_DN	8	H5T_STD_U16LE	
63	Image_data	NWLR_565_Ninput		H5T_STD_U16LE	23761676				gzip	4	23761676				Minimum_valid_DN	0	H5T_STD_U16LE	
64	Image_data	NWLR_565_Ninput		H5T_STD_U16LE	23761676				gzip	4	23761676				Offset	0.0	H5T_IEEE_F32LE	
65	Image_data	NWLR_565_Ninput		H5T_STD_U16LE	23761676				gzip	4	23761676				Slope	1.0	H5T_IEEE_F32LE	
66	Image_data	NWLR_565_Ninput		H5T_STD_U16LE	23761676				gzip	4	23761676				Unit	NA	H5T_C_S1	
67	Image_data	NWLR_565_Nused		H5T_STD_U16LE	23761676				gzip	4	23761676				Data_description	The number of data used in the statistics	H5T_C_S1	
68	Image_data	NWLR_565_Nused		H5T_STD_U16LE	23761676				gzip	4	23761676				Error_DN	65535	H5T_STD_U16LE	
69	Image_data	NWLR_565_Nused		H5T_STD_U16LE	23761676				gzip	4	23761676				Maximum_valid_DN	8	H5T_STD_U16LE	
70	Image_data	NWLR_565_Nused		H5T_STD_U16LE	23761676				gzip	4	23761676				Minimum_valid_DN	0	H5T_STD_U16LE	
71	Image_data	NWLR_565_Nused		H5T_STD_U16LE	23761676				gzip	4	23761676				Offset	0.0	H5T_IEEE_F32LE	
72	Image_data	NWLR_565_Nused		H5T_STD_U16LE	23761676				gzip	4	23761676				Slope	1.0	H5T_IEEE_F32LE	
73	Image_data	NWLR_565_Nused		H5T_STD_U16LE	23761676				gzip	4	23761676				Unit	NA	H5T_C_S1	
74	Image_data	NWLR_565_QA_flag		H5T_STD_U8LE	23761676				gzip	4	23761676				Data_description	QA information flag ([bit field 1-0]: water(land frac.=0%)=00, mostly water(0<land frac.<50%)=01, mostly coastal(50<land frac.<100%)=10, land(land frac=100%)=11. If no input data available, all bit fields are set to 1 (i.e., flag value = 255). If pixel value in l2 data is Error_DN, flag value = 254)	H5T_C_S1	
75	Image_data	NWLR_565_QA_flag		H5T_STD_U8LE	23761676				gzip	4	23761676				Error_DN	255	H5T_STD_U8LE	
76	Image_data	NWLR_565_RMS		H5T_STD_U16LE	23761676				gzip	4	23761676				Data_description	Root Mean Square of NWLR_565 parameter (temporal statistics)	H5T_C_S1	
77	Image_data	NWLR_565_RMS		H5T_STD_U16LE	23761676				gzip	4	23761676				Error_DN	65535	H5T_STD_U16LE	
78	Image_data	NWLR_565_RMS		H5T_STD_U16LE	23761676				gzip	4	23761676				Maximum_valid_DN	65534	H5T_STD_U16LE	
79	Image_data	NWLR_565_RMS		H5T_STD_U16LE	23761676				gzip	4	23761676				Minimum_valid_DN	0	H5T_STD_U16LE	
80	Image_data	NWLR_565_RMS		H5T_STD_U16LE	23761676				gzip	4	23761676				Offset	-10.0	H5T_IEEE_F32LE	
81	Image_data	NWLR_565_RMS		H5T_STD_U16LE	23761676				gzip	4	23761676				Slope	0.00125	H5T_IEEE_F32LE	
82	Image_data	NWLR_565_RMS		H5T_STD_U16LE	23761676				gzip	4	23761676				Unit	W/m^2/sr/um	H5T_C_S1	
83	Processing_attributes														Contact_point	JAXA/Earth Observation Research Center (EORC)	H5T_C_S1	
84	Processing_attributes														Processing_UT	20180814 02:55:00	H5T_C_S1	
85	Processing_attributes														Processing_organization	JAXA/GCOM-C science project	H5T_C_S1	
86	Processing_attributes														Processing_result	Good	H5T_C_S1	
87	Processing_attributes														Input_files		H5T_C_S1	
88	Processing_attributes														Input File Name 001	GC1SG1_20180805D01D_X0000_3BSG_L565F_0100.h5	H5T_C_S1	
89	Processing_attributes														Input File Name 002	GC1SG1_20180806D01D_X0000_3BSG_L565F_0100.h5	H5T_C_S1	
90	Processing_attributes														Input File Name 003	GC1SG1_20180807D01D_X0000_3BSG_L565F_0100.h5	H5T_C_S1	
91	Processing_attributes														Input File Name 004	GC1SG1_20180808D01D_X0000_3BSG_L565F_0100.h5	H5T_C_S1	
92	Processing_attributes														Input File Name 005	GC1SG1_20180809D01D_X0000_3BSG_L565F_0100.h5	H5T_C_S1	
93	Processing_attributes														Input File Name 006	GC1SG1_20180810D01D_X0000_3BSG_L565F_0100.h5	H5T_C_S1	
94	Processing_attributes														Input File Name 007	GC1SG1_20180811D01D_X0000_3BSG_L565F_0100.h5	H5T_C_S1	
95	Processing_attributes														Input File Name 008	GC1SG1_20180812D01D_X0000_3BSG_L565F_0100.h5	H5T_C_S1	

No.	Group	Dataset	Dataset Description	Type	1Dim	2Dim	3Dim	4Dim	Compress	Compress Lv.	Chunk1Dim	Chunk2Dim	Chunk3Dim	Chunk4Dim	Attribute	Attribute Value	Attribute type	Attribute Note
1	Geometry_data														Grid_interval	0.0416667	H5T_IEEE_F32LE	
2	Geometry_data														Grid_interval_unit	deg	H5T_C_S1	
3	Geometry_data														Image_projection	Non-map projected one dimensional array. Bin height is 1/[Grid_interval] deg. and bin width depends on its latitude (1/[Grid_interval]/cos(lat.) deg.). The area of each bin is equal. The bin is started from -180 deg. longitude to eastbound and from -90 deg. latitude (south) to 90 deg. (north).	H5T_C_S1	
4	Geometry_data														Number_of_bins	23761676	H5T_STD_I32LE	
5	Geometry_data														Lower_left_latitude	-90.0	H5T_IEEE_F32LE	
6	Geometry_data														Lower_left_longitude	-180.0	H5T_IEEE_F32LE	
7	Geometry_data														Lower_right_latitude	-90.0	H5T_IEEE_F32LE	
8	Geometry_data														Lower_right_longitude	180.0	H5T_IEEE_F32LE	
9	Geometry_data														Upper_left_latitude	90.0	H5T_IEEE_F32LE	
10	Geometry_data														Upper_left_longitude	-180.0	H5T_IEEE_F32LE	
11	Geometry_data														Upper_right_latitude	90.0	H5T_IEEE_F32LE	
12	Geometry_data														Upper_right_longitude	180.0	H5T_IEEE_F32LE	
13	Global_attributes														Algorithm_depelopper	Japan Aerospace Exploration Agency (JAXA)	H5T_C_S1	
14	Global_attributes														Dataset_description	Level-3 daily temporal binning file of NWLR_670	H5T_C_S1	
15	Global_attributes														Product_file_name	GC1SG1_20180805D08D_X0000_3BSG_L670F_0100.h5	H5T_C_S1	
16	Global_attributes														Product_level	Level-3	H5T_C_S1	
17	Global_attributes														Product_name	Level-3 temporal binned parameter	H5T_C_S1	
18	Global_attributes														Product_version	0100	H5T_C_S1	
19	Global_attributes														Satellite	Global Change Observation Mission - Climate (GCOM-C)	H5T_C_S1	
20	Global_attributes														Sensor	Second-generation Global Imager (SGLI)	H5T_C_S1	
21	Global_attributes														Algorithm_version	1.00	H5T_C_S1	
22	Global_attributes														Parameter_version	001.00	H5T_C_S1	
23	Global_attributes														Image_start_time	20180805 00:02:42.426	H5T_C_S1	
24	Global_attributes														Image_end_time	20180813 00:04:11.983	H5T_C_S1	
25	Image_data														Grid_interval	0.0416667	H5T_IEEE_F32LE	
26	Image_data														Grid_interval_unit	deg	H5T_C_S1	
27	Image_data														Image_projection	Non-map projected one dimensional array. Bin height is 1/[Grid_interval] deg. and bin width depends on its latitude (1/[Grid_interval]/cos(lat.) deg.). The area of each bin is equal. The bin is started from -180 deg. longitude to eastbound and from -90 deg. latitude (south) to 90 deg. (north).	H5T_C_S1	
28	Image_data														Number_of_bins	23761676	H5T_STD_I32LE	
29	Image_data														Lower_left_latitude	-90.0	H5T_IEEE_F32LE	
30	Image_data														Lower_left_longitude	-180.0	H5T_IEEE_F32LE	
31	Image_data														Lower_right_latitude	-90.0	H5T_IEEE_F32LE	
32	Image_data														Lower_right_longitude	180.0	H5T_IEEE_F32LE	
33	Image_data														Upper_left_latitude	90.0	H5T_IEEE_F32LE	
34	Image_data														Upper_left_longitude	-180.0	H5T_IEEE_F32LE	
35	Image_data														Upper_right_latitude	90.0	H5T_IEEE_F32LE	
36	Image_data														Upper_right_longitude	180.0	H5T_IEEE_F32LE	
37	Image_data	NWLR_670_AVE		H5T_STD_U16LE	23761676				gzip	4	23761676				Error_DN	65535	H5T_STD_U16LE	
38	Image_data	NWLR_670_AVE		H5T_STD_U16LE	23761676				gzip	4	23761676				Data_description	Average of NWLR_670 parameter (temporal statistics)	H5T_C_S1	
39	Image_data	NWLR_670_AVE		H5T_STD_U16LE	23761676				gzip	4	23761676				Maximum_valid_DN	65534	H5T_STD_U16LE	
40	Image_data	NWLR_670_AVE		H5T_STD_U16LE	23761676				gzip	4	23761676				Minimum_valid_DN	0	H5T_STD_U16LE	
41	Image_data	NWLR_670_AVE		H5T_STD_U16LE	23761676				gzip	4	23761676				Offset	-10.0	H5T_IEEE_F32LE	
42	Image_data	NWLR_670_AVE		H5T_STD_U16LE	23761676				gzip	4	23761676				Slope	0.00125	H5T_IEEE_F32LE	
43	Image_data	NWLR_670_AVE		H5T_STD_U16LE	23761676				gzip	4	23761676				Unit	W/m^2/sr/um	H5T_C_S1	
44	Image_data	NWLR_670_Date		H5T_STD_U8LE	23761676				gzip	4	23761676				Data_description	The dates of observation employed in the statistics	H5T_C_S1	
45	Image_data	NWLR_670_Date		H5T_STD_U8LE	23761676				gzip	4	23761676				Error_DN	255	H5T_STD_U8LE	
46	Image_data	NWLR_670_MAX		H5T_STD_U16LE	23761676				gzip	4	23761676				Data_description	Maximum of NWLR_670 parameter (temporal statistics)	H5T_C_S1	
47	Image_data	NWLR_670_MAX		H5T_STD_U16LE	23761676				gzip	4	23761676				Error_DN	65535	H5T_STD_U16LE	
48	Image_data	NWLR_670_MAX		H5T_STD_U16LE	23761676				gzip	4	23761676				Maximum_valid_DN	65534	H5T_STD_U16LE	
49	Image_data	NWLR_670_MAX		H5T_STD_U16LE	23761676				gzip	4	23761676				Minimum_valid_DN	0	H5T_STD_U16LE	
50	Image_data	NWLR_670_MAX		H5T_STD_U16LE	23761676				gzip	4	23761676				Offset	-10.0	H5T_IEEE_F32LE	
51	Image_data	NWLR_670_MAX		H5T_STD_U16LE	23761676				gzip	4	23761676				Slope	0.00125	H5T_IEEE_F32LE	
52	Image_data	NWLR_670_MAX		H5T_STD_U16LE	23761676				gzip	4	23761676				Unit	W/m^2/sr/um	H5T_C_S1	
53	Image_data	NWLR_670_MIN		H5T_STD_U16LE	23761676				gzip	4	23761676				Data_description	Minimum of NWLR_670 parameter (temporal statistics)	H5T_C_S1	
54	Image_data	NWLR_670_MIN		H5T_STD_U16LE	23761676				gzip	4	23761676				Error_DN	65535	H5T_STD_U16LE	
55	Image_data	NWLR_670_MIN		H5T_STD_U16LE	23761676				gzip	4	23761676				Maximum_valid_DN	65534	H5T_STD_U16LE	
56	Image_data	NWLR_670_MIN		H5T_STD_U16LE	23761676				gzip	4	23761676				Minimum_valid_DN	0	H5T_STD_U16LE	
57	Image_data	NWLR_670_MIN		H5T_STD_U16LE	23761676				gzip	4	23761676				Offset	-10.0	H5T_IEEE_F32LE	
58	Image_data	NWLR_670_MIN		H5T_STD_U16LE	23761676				gzip	4	23761676				Slope	0.00125	H5T_IEEE_F32LE	
59	Image_data	NWLR_670_MIN		H5T_STD_U16LE	23761676				gzip	4	23761676				Unit	W/m^2/sr/um	H5T_C_S1	
60	Image_data	NWLR_670_Ninput		H5T_STD_U16LE	23761676				gzip	4	23761676				Data_description	The number of input data	H5T_C_S1	
61	Image_data	NWLR_670_Ninput		H5T_STD_U16LE	23761676				gzip	4	23761676				Error_DN	65535	H5T_STD_U16LE	
62	Image_data	NWLR_670_Ninput		H5T_STD_U16LE	23761676				gzip	4	23761676				Maximum_valid_DN	8	H5T_STD_U16LE	
63	Image_data	NWLR_670_Ninput		H5T_STD_U16LE	23761676				gzip	4	23761676				Minimum_valid_DN	0	H5T_STD_U16LE	
64	Image_data	NWLR_670_Ninput		H5T_STD_U16LE	23761676				gzip	4	23761676				Offset	0.0	H5T_IEEE_F32LE	
65	Image_data	NWLR_670_Ninput		H5T_STD_U16LE	23761676				gzip	4	23761676				Slope	1.0	H5T_IEEE_F32LE	
66	Image_data	NWLR_670_Ninput		H5T_STD_U16LE	23761676				gzip	4	23761676				Unit	NA	H5T_C_S1	
67	Image_data	NWLR_670_Nused		H5T_STD_U16LE	23761676				gzip	4	23761676				Data_description	The number of data used in the statistics	H5T_C_S1	
68	Image_data	NWLR_670_Nused		H5T_STD_U16LE	23761676				gzip	4	23761676				Error_DN	65535	H5T_STD_U16LE	
69	Image_data	NWLR_670_Nused		H5T_STD_U16LE	23761676				gzip	4	23761676				Maximum_valid_DN	8	H5T_STD_U16LE	
70	Image_data	NWLR_670_Nused		H5T_STD_U16LE	23761676				gzip	4	23761676				Minimum_valid_DN	0	H5T_STD_U16LE	
71	Image_data	NWLR_670_Nused		H5T_STD_U16LE	23761676				gzip	4	23761676				Offset	0.0	H5T_IEEE_F32LE	
72	Image_data	NWLR_670_Nused		H5T_STD_U16LE	23761676				gzip	4	23761676				Slope	1.0	H5T_IEEE_F32LE	
73	Image_data	NWLR_670_Nused		H5T_STD_U16LE	23761676				gzip	4	23761676				Unit	NA	H5T_C_S1	
74	Image_data	NWLR_670_QA_flag		H5T_STD_U8LE	23761676				gzip	4	23761676				Data_description	QA information flag ([bit field 1-0]: water(land frac.=0%)=00, mostly water(0<land frac.<50%)=01, mostly coastal(50<land frac.<100%)=10, land(land frac=100%)=11. If no input data available, all bit fields are set to 1 (i.e., flag value = 255). If pixel value in l2 data is Error_DN, flag value = 254)	H5T_C_S1	
75	Image_data	NWLR_670_QA_flag		H5T_STD_U8LE	23761676				gzip	4	23761676				Error_DN	255	H5T_STD_U8LE	
76	Image_data	NWLR_670_RMS		H5T_STD_U16LE	23761676				gzip	4	23761676				Data_description	Root Mean Square of NWLR_670 parameter (temporal statistics)	H5T_C_S1	
77	Image_data	NWLR_670_RMS		H5T_STD_U16LE	23761676				gzip	4	23761676				Error_DN	65535	H5T_STD_U16LE	
78	Image_data	NWLR_670_RMS		H5T_STD_U16LE	23761676				gzip	4	23761676				Maximum_valid_DN	65534	H5T_STD_U16LE	
79	Image_data	NWLR_670_RMS		H5T_STD_U16LE	23761676				gzip	4	23761676				Minimum_valid_DN	0	H5T_STD_U16LE	
80	Image_data	NWLR_670_RMS		H5T_STD_U16LE	23761676				gzip	4	23761676				Offset	-10.0	H5T_IEEE_F32LE	
81	Image_data	NWLR_670_RMS		H5T_STD_U16LE	23761676				gzip	4	23761676				Slope	0.00125	H5T_IEEE_F32LE	
82	Image_data	NWLR_670_RMS		H5T_STD_U16LE	23761676				gzip	4	23761676				Unit	W/m^2/sr/um	H5T_C_S1	
83	Processing_attributes														Contact_point	JAXA/Earth Observation Research Center (EORC)	H5T_C_S1	
84	Processing_attributes														Processing_UT	20180814 02:55:02	H5T_C_S1	
85	Processing_attributes														Processing_organization	JAXA/GCOM-C science project	H5T_C_S1	
86	Processing_attributes														Processing_result	Good	H5T_C_S1	
87	Processing_attributes														Input_files		H5T_C_S1	
88	Processing_attributes														Input File Name 001	GC1SG1_20180805D01D_X0000_3BSG_L670F_0100.h5	H5T_C_S1	
89	Processing_attributes														Input File Name 002	GC1SG1_20180806D01D_X0000_3BSG_L670F_0100.h5	H5T_C_S1	
90	Processing_attributes														Input File Name 003	GC1SG1_20180807D01D_X0000_3BSG_L670F_0100.h5	H5T_C_S1	
91	Processing_attributes														Input File Name 004	GC1SG1_20180808D01D_X0000_3BSG_L670F_0100.h5	H5T_C_S1	
92	Processing_attributes														Input File Name 005	GC1SG1_20180809D01D_X0000_3BSG_L670F_0100.h5	H5T_C_S1	
93	Processing_attributes														Input File Name 006	GC1SG1_20180810D01D_X0000_3BSG_L670F_0100.h5	H5T_C_S1	
94	Processing_attributes														Input File Name 007	GC1SG1_20180811D01D_X0000_3BSG_L670F_0100.h5	H5T_C_S1	
95	Processing_attributes														Input File Name 008	GC1SG1_20180812D01D_X0000_3BSG_L670F_0100.h5	H5T_C_S1	

No.	Group	Dataset	Dataset Description	Type	1Dim	2Dim	3Dim	4Dim	Compress	Compress Lv.	Chunk1Dim	Chunk2Dim	Chunk3Dim	Chunk4Dim	Attribute	Attribute Value	Attribute type	Attribute Note
1	Geometry_data														Grid_interval	0.0416667	H5T_IEEE_F32LE	
2	Geometry_data														Grid_interval_unit	deg	H5T_C_S1	
3	Geometry_data														Image_projection	Non-map projected one dimensional array. Bin height is 1/[Grid_interval] deg. and bin width depends on its latitude (1/[Grid_interval]/cos(lat.) deg.). The area of each bin is equal. The bin is started from -180 deg. longitude to eastbound and from -90 deg. latitude (south) to 90 deg. (north).	H5T_C_S1	
4	Geometry_data														Number_of_bins	23761676	H5T_STD_I32LE	
5	Geometry_data														Lower_left_latitude	-90.0	H5T_IEEE_F32LE	
6	Geometry_data														Lower_left_longitude	-180.0	H5T_IEEE_F32LE	
7	Geometry_data														Lower_right_latitude	-90.0	H5T_IEEE_F32LE	
8	Geometry_data														Lower_right_longitude	180.0	H5T_IEEE_F32LE	
9	Geometry_data														Upper_left_latitude	90.0	H5T_IEEE_F32LE	
10	Geometry_data														Upper_left_longitude	-180.0	H5T_IEEE_F32LE	
11	Geometry_data														Upper_right_latitude	90.0	H5T_IEEE_F32LE	
12	Geometry_data														Upper_right_longitude	180.0	H5T_IEEE_F32LE	
13	Global_attributes														Algorithm_depelopper	Japan Aerospace Exploration Agency (JAXA)	H5T_C_S1	
14	Global_attributes														Dataset_description	Level-3 daily temporal binning file of LAI	H5T_C_S1	
15	Global_attributes														Product_file_name	GC1SG1_20180805D08D_X0000_3BSG_LAI_F_0100.h5	H5T_C_S1	
16	Global_attributes														Product_level	Level-3	H5T_C_S1	
17	Global_attributes														Product_name	Level-3 temporal binned parameter	H5T_C_S1	
18	Global_attributes														Product_version	0100	H5T_C_S1	
19	Global_attributes														Satellite	Global Change Observation Mission - Climate (GCOM-C)	H5T_C_S1	
20	Global_attributes														Sensor	Second-generation Global Imager (SGLI)	H5T_C_S1	
21	Global_attributes														Algorithm_version	1.00	H5T_C_S1	
22	Global_attributes														Parameter_version	001.00	H5T_C_S1	
23	Global_attributes														Image_start_time	20180805 00:02:42.000	H5T_C_S1	
24	Global_attributes														Image_end_time	20180813 00:04:12.005	H5T_C_S1	
25	Image_data														Grid_interval	0.0416667	H5T_IEEE_F32LE	
26	Image_data														Grid_interval_unit	deg	H5T_C_S1	
27	Image_data														Image_projection	Non-map projected one dimensional array. Bin height is 1/[Grid_interval] deg. and bin width depends on its latitude (1/[Grid_interval]/cos(lat.) deg.). The area of each bin is equal. The bin is started from -180 deg. longitude to eastbound and from -90 deg. latitude (south) to 90 deg. (north).	H5T_C_S1	
28	Image_data														Number_of_bins	23761676	H5T_STD_I32LE	
29	Image_data														Lower_left_latitude	-90.0	H5T_IEEE_F32LE	
30	Image_data														Lower_left_longitude	-180.0	H5T_IEEE_F32LE	
31	Image_data														Lower_right_latitude	-90.0	H5T_IEEE_F32LE	
32	Image_data														Lower_right_longitude	180.0	H5T_IEEE_F32LE	
33	Image_data														Upper_left_latitude	90.0	H5T_IEEE_F32LE	
34	Image_data														Upper_left_longitude	-180.0	H5T_IEEE_F32LE	
35	Image_data														Upper_right_latitude	90.0	H5T_IEEE_F32LE	
36	Image_data														Upper_right_longitude	180.0	H5T_IEEE_F32LE	
37	Image_data	LAI_AVE		H5T_STD_U16LE	23761676				gzip	4	23761676				Error_DN	65535	H5T_STD_U16LE	
38	Image_data	LAI_AVE		H5T_STD_U16LE	23761676				gzip	4	23761676				Data_description	Average of LAI parameter (temporal statistics)	H5T_C_S1	
39	Image_data	LAI_AVE		H5T_STD_U16LE	23761676				gzip	4	23761676				Maximum_valid_DN	8000	H5T_STD_U16LE	
40	Image_data	LAI_AVE		H5T_STD_U16LE	23761676				gzip	4	23761676				Minimum_valid_DN	0	H5T_STD_U16LE	
41	Image_data	LAI_AVE		H5T_STD_U16LE	23761676				gzip	4	23761676				Offset	0.0	H5T_IEEE_F32LE	
42	Image_data	LAI_AVE		H5T_STD_U16LE	23761676				gzip	4	23761676				Slope	0.001	H5T_IEEE_F32LE	
43	Image_data	LAI_AVE		H5T_STD_U16LE	23761676				gzip	4	23761676				Unit	m^2/m^2	H5T_C_S1	
44	Image_data	LAI_Date		H5T_STD_U8LE	23761676				gzip	4	23761676				Data_description	The dates of observation employed in the statistics	H5T_C_S1	
45	Image_data	LAI_Date		H5T_STD_U8LE	23761676				gzip	4	23761676				Error_DN	255	H5T_STD_U8LE	
46	Image_data	LAI_MAX		H5T_STD_U16LE	23761676				gzip	4	23761676				Data_description	Maximum of LAI parameter (temporal statistics)	H5T_C_S1	
47	Image_data	LAI_MAX		H5T_STD_U16LE	23761676				gzip	4	23761676				Error_DN	65535	H5T_STD_U16LE	
48	Image_data	LAI_MAX		H5T_STD_U16LE	23761676				gzip	4	23761676				Maximum_valid_DN	8000	H5T_STD_U16LE	
49	Image_data	LAI_MAX		H5T_STD_U16LE	23761676				gzip	4	23761676				Minimum_valid_DN	0	H5T_STD_U16LE	
50	Image_data	LAI_MAX		H5T_STD_U16LE	23761676				gzip	4	23761676				Offset	0.0	H5T_IEEE_F32LE	
51	Image_data	LAI_MAX		H5T_STD_U16LE	23761676				gzip	4	23761676				Slope	0.001	H5T_IEEE_F32LE	
52	Image_data	LAI_MAX		H5T_STD_U16LE	23761676				gzip	4	23761676				Unit	m^2/m^2	H5T_C_S1	
53	Image_data	LAI_MIN		H5T_STD_U16LE	23761676				gzip	4	23761676				Data_description	Minimum of LAI parameter (temporal statistics)	H5T_C_S1	
54	Image_data	LAI_MIN		H5T_STD_U16LE	23761676				gzip	4	23761676				Error_DN	65535	H5T_STD_U16LE	
55	Image_data	LAI_MIN		H5T_STD_U16LE	23761676				gzip	4	23761676				Maximum_valid_DN	8000	H5T_STD_U16LE	
56	Image_data	LAI_MIN		H5T_STD_U16LE	23761676				gzip	4	23761676				Minimum_valid_DN	0	H5T_STD_U16LE	
57	Image_data	LAI_MIN		H5T_STD_U16LE	23761676				gzip	4	23761676				Offset	0.0	H5T_IEEE_F32LE	
58	Image_data	LAI_MIN		H5T_STD_U16LE	23761676				gzip	4	23761676				Slope	0.001	H5T_IEEE_F32LE	
59	Image_data	LAI_MIN		H5T_STD_U16LE	23761676				gzip	4	23761676				Unit	m^2/m^2	H5T_C_S1	
60	Image_data	LAI_Ninput		H5T_STD_U16LE	23761676				gzip	4	23761676				Data_description	The number of input data	H5T_C_S1	
61	Image_data	LAI_Ninput		H5T_STD_U16LE	23761676				gzip	4	23761676				Error_DN	65535	H5T_STD_U16LE	
62	Image_data	LAI_Ninput		H5T_STD_U16LE	23761676				gzip	4	23761676				Maximum_valid_DN	8	H5T_STD_U16LE	
63	Image_data	LAI_Ninput		H5T_STD_U16LE	23761676				gzip	4	23761676				Minimum_valid_DN	0	H5T_STD_U16LE	
64	Image_data	LAI_Ninput		H5T_STD_U16LE	23761676				gzip	4	23761676				Offset	0.0	H5T_IEEE_F32LE	
65	Image_data	LAI_Ninput		H5T_STD_U16LE	23761676				gzip	4	23761676				Slope	1.0	H5T_IEEE_F32LE	
66	Image_data	LAI_Ninput		H5T_STD_U16LE	23761676				gzip	4	23761676				Unit	NA	H5T_C_S1	
67	Image_data	LAI_Nused		H5T_STD_U16LE	23761676				gzip	4	23761676				Data_description	The number of data used in the statistics	H5T_C_S1	
68	Image_data	LAI_Nused		H5T_STD_U16LE	23761676				gzip	4	23761676				Error_DN	65535	H5T_STD_U16LE	
69	Image_data	LAI_Nused		H5T_STD_U16LE	23761676				gzip	4	23761676				Maximum_valid_DN	8	H5T_STD_U16LE	
70	Image_data	LAI_Nused		H5T_STD_U16LE	23761676				gzip	4	23761676				Minimum_valid_DN	0	H5T_STD_U16LE	
71	Image_data	LAI_Nused		H5T_STD_U16LE	23761676				gzip	4	23761676				Offset	0.0	H5T_IEEE_F32LE	
72	Image_data	LAI_Nused		H5T_STD_U16LE	23761676				gzip	4	23761676				Slope	1.0	H5T_IEEE_F32LE	
73	Image_data	LAI_Nused		H5T_STD_U16LE	23761676				gzip	4	23761676				Unit	NA	H5T_C_S1	
74	Image_data	LAI_QA_flag		H5T_STD_U8LE	23761676				gzip	4	23761676				Error_DN	255	H5T_STD_U8LE	
75	Image_data	LAI_QA_flag		H5T_STD_U8LE	23761676				gzip	4	23761676				Data_description	QA information flag ([bit field 1-0]: water(land frac.=0%)=00, mostly water(0<land frac.<50%)=01, mostly coastal(50<land frac.<100%)=10, land(land frac=100%)=11. If no input data available, all bit fields are set to 1 (i.e., flag value = 255). If pixel value in l2 data is Error_DN, flag value = 254)	H5T_C_S1	
76	Image_data	LAI_RMS		H5T_STD_U16LE	23761676				gzip	4	23761676				Data_description	Root Mean Square of LAI parameter (temporal statistics)	H5T_C_S1	
77	Image_data	LAI_RMS		H5T_STD_U16LE	23761676				gzip	4	23761676				Error_DN	65535	H5T_STD_U16LE	
78	Image_data	LAI_RMS		H5T_STD_U16LE	23761676				gzip	4	23761676				Maximum_valid_DN	8000	H5T_STD_U16LE	
79	Image_data	LAI_RMS		H5T_STD_U16LE	23761676				gzip	4	23761676				Minimum_valid_DN	0	H5T_STD_U16LE	
80	Image_data	LAI_RMS		H5T_STD_U16LE	23761676				gzip	4	23761676				Offset	0.0	H5T_IEEE_F32LE	
81	Image_data	LAI_RMS		H5T_STD_U16LE	23761676				gzip	4	23761676				Slope	0.001	H5T_IEEE_F32LE	
82	Image_data	LAI_RMS		H5T_STD_U16LE	23761676				gzip	4	23761676				Unit	m^2/m^2	H5T_C_S1	
83	Processing_attributes														Contact_point	JAXA/Earth Observation Research Center (EORC)	H5T_C_S1	
84	Processing_attributes														Processing_UT	20180814 06:52:59	H5T_C_S1	
85	Processing_attributes														Processing_organization	JAXA/GCOM-C science project	H5T_C_S1	
86	Processing_attributes														Processing_result	Good	H5T_C_S1	
87	Processing_attributes														Input_files		H5T_C_S1	
88	Processing_attributes														Input File Name 001	GC1SG1_20180805D01D_X0000_3BSG_LAI_F_0100.h5	H5T_C_S1	
89	Processing_attributes														Input File Name 002	GC1SG1_20180806D01D_X0000_3BSG_LAI_F_0100.h5	H5T_C_S1	
90	Processing_attributes														Input File Name 003	GC1SG1_20180807D01D_X0000_3BSG_LAI_F_0100.h5	H5T_C_S1	
91	Processing_attributes														Input File Name 004	GC1SG1_20180808D01D_X0000_3BSG_LAI_F_0100.h5	H5T_C_S1	
92	Processing_attributes														Input File Name 005	GC1SG1_20180809D01D_X0000_3BSG_LAI_F_0100.h5	H5T_C_S1	
93	Processing_attributes														Input File Name 006	GC1SG1_20180810D01D_X0000_3BSG_LAI_F_0100.h5	H5T_C_S1	
94	Processing_attributes														Input File Name 007	GC1SG1_20180811D01D_X0000_3BSG_LAI_F_0100.h5	H5T_C_S1	
95	Processing_attributes														Input File Name 008	GC1SG1_20180812D01D_X0000_3BSG_LAI_F_0100.h5	H5T_C_S1	

No.	Group	Dataset	Dataset Description	Type	1Dim	2Dim	3Dim	4Dim	Compress	Compress Lv.	Chunk1Dim	Chunk2Dim	Chunk3Dim	Chunk4Dim	Attribute	Attribute Value	Attribute type	Attribute Note
1	Geometry_data														Grid_interval	0.0416667	H5T_IEEE_F32LE	
2	Geometry_data														Grid_interval_unit	deg	H5T_C_S1	
3	Geometry_data														Image_projection	Non-map projected one dimensional array. Bin height is 1/[Grid_interval] deg. and bin width depends on its latitude (1/[Grid_interval]/cos(lat.) deg.). The area of each bin is equal. The bin is started from -180 deg. longitude to eastbound and from -90 deg. latitude (south) to 90 deg. (north).	H5T_C_S1	
4	Geometry_data														Number_of_bins	23761676	H5T_STD_I32LE	
5	Geometry_data														Lower_left_latitude	-90.0	H5T_IEEE_F32LE	
6	Geometry_data														Lower_left_longitude	-180.0	H5T_IEEE_F32LE	
7	Geometry_data														Lower_right_latitude	-90.0	H5T_IEEE_F32LE	
8	Geometry_data														Lower_right_longitude	180.0	H5T_IEEE_F32LE	
9	Geometry_data														Upper_left_latitude	90.0	H5T_IEEE_F32LE	
10	Geometry_data														Upper_left_longitude	-180.0	H5T_IEEE_F32LE	
11	Geometry_data														Upper_right_latitude	90.0	H5T_IEEE_F32LE	
12	Geometry_data														Upper_right_longitude	180.0	H5T_IEEE_F32LE	
13	Global_attributes														Algorithm_depelopper	Japan Aerospace Exploration Agency (JAXA)	H5T_C_S1	
14	Global_attributes														Dataset_description	Level-3 daily temporal binning file of LST	H5T_C_S1	
15	Global_attributes														Product_file_name	GC1SG1_20180805D08D_X0000_3BSG_LST_F_0100.h5	H5T_C_S1	
16	Global_attributes														Product_level	Level-3	H5T_C_S1	
17	Global_attributes														Product_name	Level-3 temporal binned parameter	H5T_C_S1	
18	Global_attributes														Product_version	0100	H5T_C_S1	
19	Global_attributes														Satellite	Global Change Observation Mission - Climate (GCOM-C)	H5T_C_S1	
20	Global_attributes														Sensor	Second-generation Global Imager (SGLI)	H5T_C_S1	
21	Global_attributes														Algorithm_version	1.00	H5T_C_S1	
22	Global_attributes														Parameter_version	001.00	H5T_C_S1	
23	Global_attributes														Image_start_time	20180805 00:02:42.000	H5T_C_S1	
24	Global_attributes														Image_end_time	20180813 00:06:57.600	H5T_C_S1	
25	Image_data														Grid_interval	0.0416667	H5T_IEEE_F32LE	
26	Image_data														Grid_interval_unit	deg	H5T_C_S1	
27	Image_data														Image_projection	Non-map projected one dimensional array. Bin height is 1/[Grid_interval] deg. and bin width depends on its latitude (1/[Grid_interval]/cos(lat.) deg.). The area of each bin is equal. The bin is started from -180 deg. longitude to eastbound and from -90 deg. latitude (south) to 90 deg. (north).	H5T_C_S1	
28	Image_data														Number_of_bins	23761676	H5T_STD_I32LE	
29	Image_data														Lower_left_latitude	-90.0	H5T_IEEE_F32LE	
30	Image_data														Lower_left_longitude	-180.0	H5T_IEEE_F32LE	
31	Image_data														Lower_right_latitude	-90.0	H5T_IEEE_F32LE	
32	Image_data														Lower_right_longitude	180.0	H5T_IEEE_F32LE	
33	Image_data														Upper_left_latitude	90.0	H5T_IEEE_F32LE	
34	Image_data														Upper_left_longitude	-180.0	H5T_IEEE_F32LE	
35	Image_data														Upper_right_latitude	90.0	H5T_IEEE_F32LE	
36	Image_data														Upper_right_longitude	180.0	H5T_IEEE_F32LE	
37	Image_data	LST_AVE		H5T_STD_U16LE	23761676				gzip	4	23761676				Error_DN	65535	H5T_STD_U16LE	
38	Image_data	LST_AVE		H5T_STD_U16LE	23761676				gzip	4	23761676				Data_description	Average of LST parameter (temporal statistics)	H5T_C_S1	
39	Image_data	LST_AVE		H5T_STD_U16LE	23761676				gzip	4	23761676				Maximum_valid_DN	65534	H5T_STD_U16LE	
40	Image_data	LST_AVE		H5T_STD_U16LE	23761676				gzip	4	23761676				Minimum_valid_DN	0	H5T_STD_U16LE	
41	Image_data	LST_AVE		H5T_STD_U16LE	23761676				gzip	4	23761676				Offset	0.0	H5T_IEEE_F32LE	
42	Image_data	LST_AVE		H5T_STD_U16LE	23761676				gzip	4	23761676				Slope	0.02	H5T_IEEE_F32LE	
43	Image_data	LST_AVE		H5T_STD_U16LE	23761676				gzip	4	23761676				Unit	Kelvin	H5T_C_S1	
44	Image_data	LST_Date		H5T_STD_U8LE	23761676				gzip	4	23761676				Data_description	The dates of observation employed in the statistics	H5T_C_S1	
45	Image_data	LST_Date		H5T_STD_U8LE	23761676				gzip	4	23761676				Error_DN	255	H5T_STD_U8LE	
46	Image_data	LST_MAX		H5T_STD_U16LE	23761676				gzip	4	23761676				Data_description	Maximum of LST parameter (temporal statistics)	H5T_C_S1	
47	Image_data	LST_MAX		H5T_STD_U16LE	23761676				gzip	4	23761676				Error_DN	65535	H5T_STD_U16LE	
48	Image_data	LST_MAX		H5T_STD_U16LE	23761676				gzip	4	23761676				Maximum_valid_DN	65534	H5T_STD_U16LE	
49	Image_data	LST_MAX		H5T_STD_U16LE	23761676				gzip	4	23761676				Minimum_valid_DN	0	H5T_STD_U16LE	
50	Image_data	LST_MAX		H5T_STD_U16LE	23761676				gzip	4	23761676				Offset	0.0	H5T_IEEE_F32LE	
51	Image_data	LST_MAX		H5T_STD_U16LE	23761676				gzip	4	23761676				Slope	0.02	H5T_IEEE_F32LE	
52	Image_data	LST_MAX		H5T_STD_U16LE	23761676				gzip	4	23761676				Unit	Kelvin	H5T_C_S1	
53	Image_data	LST_MIN		H5T_STD_U16LE	23761676				gzip	4	23761676				Data_description	Minimum of LST parameter (temporal statistics)	H5T_C_S1	
54	Image_data	LST_MIN		H5T_STD_U16LE	23761676				gzip	4	23761676				Error_DN	65535	H5T_STD_U16LE	
55	Image_data	LST_MIN		H5T_STD_U16LE	23761676				gzip	4	23761676				Maximum_valid_DN	65534	H5T_STD_U16LE	
56	Image_data	LST_MIN		H5T_STD_U16LE	23761676				gzip	4	23761676				Minimum_valid_DN	0	H5T_STD_U16LE	
57	Image_data	LST_MIN		H5T_STD_U16LE	23761676				gzip	4	23761676				Offset	0.0	H5T_IEEE_F32LE	
58	Image_data	LST_MIN		H5T_STD_U16LE	23761676				gzip	4	23761676				Slope	0.02	H5T_IEEE_F32LE	
59	Image_data	LST_MIN		H5T_STD_U16LE	23761676				gzip	4	23761676				Unit	Kelvin	H5T_C_S1	
60	Image_data	LST_Ninput		H5T_STD_U16LE	23761676				gzip	4	23761676				Data_description	The number of input data	H5T_C_S1	
61	Image_data	LST_Ninput		H5T_STD_U16LE	23761676				gzip	4	23761676				Error_DN	65535	H5T_STD_U16LE	
62	Image_data	LST_Ninput		H5T_STD_U16LE	23761676				gzip	4	23761676				Maximum_valid_DN	8	H5T_STD_U16LE	
63	Image_data	LST_Ninput		H5T_STD_U16LE	23761676				gzip	4	23761676				Minimum_valid_DN	0	H5T_STD_U16LE	
64	Image_data	LST_Ninput		H5T_STD_U16LE	23761676				gzip	4	23761676				Offset	0.0	H5T_IEEE_F32LE	
65	Image_data	LST_Ninput		H5T_STD_U16LE	23761676				gzip	4	23761676				Slope	1.0	H5T_IEEE_F32LE	
66	Image_data	LST_Ninput		H5T_STD_U16LE	23761676				gzip	4	23761676				Unit	NA	H5T_C_S1	
67	Image_data	LST_Nused		H5T_STD_U16LE	23761676				gzip	4	23761676				Data_description	The number of data used in the statistics	H5T_C_S1	
68	Image_data	LST_Nused		H5T_STD_U16LE	23761676				gzip	4	23761676				Error_DN	65535	H5T_STD_U16LE	
69	Image_data	LST_Nused		H5T_STD_U16LE	23761676				gzip	4	23761676				Maximum_valid_DN	8	H5T_STD_U16LE	
70	Image_data	LST_Nused		H5T_STD_U16LE	23761676				gzip	4	23761676				Minimum_valid_DN	0	H5T_STD_U16LE	
71	Image_data	LST_Nused		H5T_STD_U16LE	23761676				gzip	4	23761676				Offset	0.0	H5T_IEEE_F32LE	
72	Image_data	LST_Nused		H5T_STD_U16LE	23761676				gzip	4	23761676				Slope	1.0	H5T_IEEE_F32LE	
73	Image_data	LST_Nused		H5T_STD_U16LE	23761676				gzip	4	23761676				Unit	NA	H5T_C_S1	
74	Image_data	LST_QA_flag		H5T_STD_U8LE	23761676				gzip	4	23761676				Error_DN	255	H5T_STD_U8LE	
75	Image_data	LST_QA_flag		H5T_STD_U8LE	23761676				gzip	4	23761676				Data_description	QA information flag ([bit field 1-0]: water(land frac.=0%)=00, mostly water(0<land frac.<50%)=01, mostly coastal(50<land frac.<100%)=10, land(land frac=100%)=11. If no input data available, all bit fields are set to 1 (i.e., flag value = 255). If pixel value in l2 data is Error_DN, flag value = 254)	H5T_C_S1	
76	Image_data	LST_RMS		H5T_STD_U16LE	23761676				gzip	4	23761676				Data_description	Root Mean Square of LST parameter (temporal statistics)	H5T_C_S1	
77	Image_data	LST_RMS		H5T_STD_U16LE	23761676				gzip	4	23761676				Error_DN	65535	H5T_STD_U16LE	
78	Image_data	LST_RMS		H5T_STD_U16LE	23761676				gzip	4	23761676				Maximum_valid_DN	65534	H5T_STD_U16LE	
79	Image_data	LST_RMS		H5T_STD_U16LE	23761676				gzip	4	23761676				Minimum_valid_DN	0	H5T_STD_U16LE	
80	Image_data	LST_RMS		H5T_STD_U16LE	23761676				gzip	4	23761676				Offset	0.0	H5T_IEEE_F32LE	
81	Image_data	LST_RMS		H5T_STD_U16LE	23761676				gzip	4	23761676				Slope	0.02	H5T_IEEE_F32LE	
82	Image_data	LST_RMS		H5T_STD_U16LE	23761676				gzip	4	23761676				Unit	Kelvin	H5T_C_S1	
83	Processing_attributes														Contact_point	JAXA/Earth Observation Research Center (EORC)	H5T_C_S1	
84	Processing_attributes														Processing_UT	20180814 06:03:01	H5T_C_S1	
85	Processing_attributes														Processing_organization	JAXA/GCOM-C science project	H5T_C_S1	
86	Processing_attributes														Processing_result	Good	H5T_C_S1	
87	Processing_attributes														Input_files		H5T_C_S1	
88	Processing_attributes														Input File Name 001	GC1SG1_20180805D01D_X0000_3BSG_LST_F_0100.h5	H5T_C_S1	
89	Processing_attributes														Input File Name 002	GC1SG1_20180806D01D_X0000_3BSG_LST_F_0100.h5	H5T_C_S1	
90	Processing_attributes														Input File Name 003	GC1SG1_20180807D01D_X0000_3BSG_LST_F_0100.h5	H5T_C_S1	
91	Processing_attributes														Input File Name 004	GC1SG1_20180808D01D_X0000_3BSG_LST_F_0100.h5	H5T_C_S1	
92	Processing_attributes														Input File Name 005	GC1SG1_20180809D01D_X0000_3BSG_LST_F_0100.h5	H5T_C_S1	
93	Processing_attributes														Input File Name 006	GC1SG1_20180810D01D_X0000_3BSG_LST_F_0100.h5	H5T_C_S1	
94	Processing_attributes														Input File Name 007	GC1SG1_20180811D01D_X0000_3BSG_LST_F_0100.h5	H5T_C_S1	
95	Processing_attributes														Input File Name 008	GC1SG1_20180812D01D_X0000_3BSG_LST_F_0100.h5	H5T_C_S1	

No.	Group	Dataset	Dataset Description	Type	1Dim	2Dim	3Dim	4Dim	Compress	Compress Lv.	Chunk1Dim	Chunk2Dim	Chunk3Dim	Chunk4Dim	Attribute	Attribute Value	Attribute type	Attribute Note
1	Geometry_data														Grid_interval	0.0416667	H5T_IEEE_F32LE	
2	Geometry_data														Grid_interval_unit	deg	H5T_C_S1	
3	Geometry_data														Image_projection	Non-map projected one dimensional array. Bin height is 1/[Grid_interval] deg. and bin width depends on its latitude (1/[Grid_interval]/cos(lat.) deg.). The area of each bin is equal. The bin is started from -180 deg. longitude to eastbound and from -90 deg. latitude (south) to 90 deg. (north).	H5T_C_S1	
4	Geometry_data														Number_of_bins	23761676	H5T_STD_I32LE	
5	Geometry_data														Lower_left_latitude	-90.0	H5T_IEEE_F32LE	
6	Geometry_data														Lower_left_longitude	-180.0	H5T_IEEE_F32LE	
7	Geometry_data														Lower_right_latitude	-90.0	H5T_IEEE_F32LE	
8	Geometry_data														Lower_right_longitude	180.0	H5T_IEEE_F32LE	
9	Geometry_data														Upper_left_latitude	90.0	H5T_IEEE_F32LE	
10	Geometry_data														Upper_left_longitude	-180.0	H5T_IEEE_F32LE	
11	Geometry_data														Upper_right_latitude	90.0	H5T_IEEE_F32LE	
12	Geometry_data														Upper_right_longitude	180.0	H5T_IEEE_F32LE	
13	Global_attributes														Algorithm_depelopper	Japan Aerospace Exploration Agency (JAXA)	H5T_C_S1	
14	Global_attributes														Dataset_description	Level-3 daily temporal binning file of NDVI	H5T_C_S1	
15	Global_attributes														Product_file_name	GC1SG1_20180805D08D_X0000_3BSG_NDVIF_0100.h5	H5T_C_S1	
16	Global_attributes														Product_level	Level-3	H5T_C_S1	
17	Global_attributes														Product_name	Level-3 temporal binned parameter	H5T_C_S1	
18	Global_attributes														Product_version	0100	H5T_C_S1	
19	Global_attributes														Satellite	Global Change Observation Mission - Climate (GCOM-C)	H5T_C_S1	
20	Global_attributes														Sensor	Second-generation Global Imager (SGLI)	H5T_C_S1	
21	Global_attributes														Algorithm_version	1.00	H5T_C_S1	
22	Global_attributes														Parameter_version	001.00	H5T_C_S1	
23	Global_attributes														Image_start_time	20180805 00:02:42.000	H5T_C_S1	
24	Global_attributes														Image_end_time	20180813 00:04:12.005	H5T_C_S1	
25	Image_data														Grid_interval	0.0416667	H5T_IEEE_F32LE	
26	Image_data														Grid_interval_unit	deg	H5T_C_S1	
27	Image_data														Image_projection	Non-map projected one dimensional array. Bin height is 1/[Grid_interval] deg. and bin width depends on its latitude (1/[Grid_interval]/cos(lat.) deg.). The area of each bin is equal. The bin is started from -180 deg. longitude to eastbound and from -90 deg. latitude (south) to 90 deg. (north).	H5T_C_S1	
28	Image_data														Number_of_bins	23761676	H5T_STD_I32LE	
29	Image_data														Lower_left_latitude	-90.0	H5T_IEEE_F32LE	
30	Image_data														Lower_left_longitude	-180.0	H5T_IEEE_F32LE	
31	Image_data														Lower_right_latitude	-90.0	H5T_IEEE_F32LE	
32	Image_data														Lower_right_longitude	180.0	H5T_IEEE_F32LE	
33	Image_data														Upper_left_latitude	90.0	H5T_IEEE_F32LE	
34	Image_data														Upper_left_longitude	-180.0	H5T_IEEE_F32LE	
35	Image_data														Upper_right_latitude	90.0	H5T_IEEE_F32LE	
36	Image_data														Upper_right_longitude	180.0	H5T_IEEE_F32LE	
37	Image_data	NDVI_AVE		H5T_STD_U16LE	23761676				gzip	4	23761676				Error_DN	65535	H5T_STD_U16LE	
38	Image_data	NDVI_AVE		H5T_STD_U16LE	23761676				gzip	4	23761676				Data_description	Average of NDVI parameter (temporal statistics)	H5T_C_S1	
39	Image_data	NDVI_AVE		H5T_STD_U16LE	23761676				gzip	4	23761676				Maximum_valid_DN	20000	H5T_STD_U16LE	
40	Image_data	NDVI_AVE		H5T_STD_U16LE	23761676				gzip	4	23761676				Minimum_valid_DN	0	H5T_STD_U16LE	
41	Image_data	NDVI_AVE		H5T_STD_U16LE	23761676				gzip	4	23761676				Offset	-1.0	H5T_IEEE_F32LE	
42	Image_data	NDVI_AVE		H5T_STD_U16LE	23761676				gzip	4	23761676				Slope	0.0001	H5T_IEEE_F32LE	
43	Image_data	NDVI_AVE		H5T_STD_U16LE	23761676				gzip	4	23761676				Unit	NA	H5T_C_S1	
44	Image_data	NDVI_Date		H5T_STD_U8LE	23761676				gzip	4	23761676				Data_description	The dates of observation employed in the statistics	H5T_C_S1	
45	Image_data	NDVI_Date		H5T_STD_U8LE	23761676				gzip	4	23761676				Error_DN	255	H5T_STD_U8LE	
46	Image_data	NDVI_MAX		H5T_STD_U16LE	23761676				gzip	4	23761676				Data_description	Maximum of NDVI parameter (temporal statistics)	H5T_C_S1	
47	Image_data	NDVI_MAX		H5T_STD_U16LE	23761676				gzip	4	23761676				Error_DN	65535	H5T_STD_U16LE	
48	Image_data	NDVI_MAX		H5T_STD_U16LE	23761676				gzip	4	23761676				Maximum_valid_DN	20000	H5T_STD_U16LE	
49	Image_data	NDVI_MAX		H5T_STD_U16LE	23761676				gzip	4	23761676				Minimum_valid_DN	0	H5T_STD_U16LE	
50	Image_data	NDVI_MAX		H5T_STD_U16LE	23761676				gzip	4	23761676				Offset	-1.0	H5T_IEEE_F32LE	
51	Image_data	NDVI_MAX		H5T_STD_U16LE	23761676				gzip	4	23761676				Slope	0.0001	H5T_IEEE_F32LE	
52	Image_data	NDVI_MAX		H5T_STD_U16LE	23761676				gzip	4	23761676				Unit	NA	H5T_C_S1	
53	Image_data	NDVI_MIN		H5T_STD_U16LE	23761676				gzip	4	23761676				Data_description	Minimum of NDVI parameter (temporal statistics)	H5T_C_S1	
54	Image_data	NDVI_MIN		H5T_STD_U16LE	23761676				gzip	4	23761676				Error_DN	65535	H5T_STD_U16LE	
55	Image_data	NDVI_MIN		H5T_STD_U16LE	23761676				gzip	4	23761676				Maximum_valid_DN	20000	H5T_STD_U16LE	
56	Image_data	NDVI_MIN		H5T_STD_U16LE	23761676				gzip	4	23761676				Minimum_valid_DN	0	H5T_STD_U16LE	
57	Image_data	NDVI_MIN		H5T_STD_U16LE	23761676				gzip	4	23761676				Offset	-1.0	H5T_IEEE_F32LE	
58	Image_data	NDVI_MIN		H5T_STD_U16LE	23761676				gzip	4	23761676				Slope	0.0001	H5T_IEEE_F32LE	
59	Image_data	NDVI_MIN		H5T_STD_U16LE	23761676				gzip	4	23761676				Unit	NA	H5T_C_S1	
60	Image_data	NDVI_Ninput		H5T_STD_U16LE	23761676				gzip	4	23761676				Data_description	The number of input data	H5T_C_S1	
61	Image_data	NDVI_Ninput		H5T_STD_U16LE	23761676				gzip	4	23761676				Error_DN	65535	H5T_STD_U16LE	
62	Image_data	NDVI_Ninput		H5T_STD_U16LE	23761676				gzip	4	23761676				Maximum_valid_DN	8	H5T_STD_U16LE	
63	Image_data	NDVI_Ninput		H5T_STD_U16LE	23761676				gzip	4	23761676				Minimum_valid_DN	0	H5T_STD_U16LE	
64	Image_data	NDVI_Ninput		H5T_STD_U16LE	23761676				gzip	4	23761676				Offset	0.0	H5T_IEEE_F32LE	
65	Image_data	NDVI_Ninput		H5T_STD_U16LE	23761676				gzip	4	23761676				Slope	1.0	H5T_IEEE_F32LE	
66	Image_data	NDVI_Ninput		H5T_STD_U16LE	23761676				gzip	4	23761676				Unit	NA	H5T_C_S1	
67	Image_data	NDVI_Nused		H5T_STD_U16LE	23761676				gzip	4	23761676				Data_description	The number of data used in the statistics	H5T_C_S1	
68	Image_data	NDVI_Nused		H5T_STD_U16LE	23761676				gzip	4	23761676				Error_DN	65535	H5T_STD_U16LE	
69	Image_data	NDVI_Nused		H5T_STD_U16LE	23761676				gzip	4	23761676				Maximum_valid_DN	8	H5T_STD_U16LE	
70	Image_data	NDVI_Nused		H5T_STD_U16LE	23761676				gzip	4	23761676				Minimum_valid_DN	0	H5T_STD_U16LE	
71	Image_data	NDVI_Nused		H5T_STD_U16LE	23761676				gzip	4	23761676				Offset	0.0	H5T_IEEE_F32LE	
72	Image_data	NDVI_Nused		H5T_STD_U16LE	23761676				gzip	4	23761676				Slope	1.0	H5T_IEEE_F32LE	
73	Image_data	NDVI_Nused		H5T_STD_U16LE	23761676				gzip	4	23761676				Unit	NA	H5T_C_S1	
74	Image_data	NDVI_QA_flag		H5T_STD_U8LE	23761676				gzip	4	23761676				Data_description	QA information flag ([bit field 1-0]: water(land frac.=0%)=00, mostly water(0<land frac.<50%)=01, mostly coastal(50<land frac.<100%)=10, land(land frac=100%)=11. If no input data available, all bit fields are set to 1 (i.e., flag value = 255). If pixel value in l2 data is Error_DN, flag value = 254)	H5T_C_S1	
75	Image_data	NDVI_QA_flag		H5T_STD_U8LE	23761676				gzip	4	23761676				Error_DN	255	H5T_STD_U8LE	
76	Image_data	NDVI_RMS		H5T_STD_U16LE	23761676				gzip	4	23761676				Data_description	Root Mean Square of NDVI parameter (temporal statistics)	H5T_C_S1	
77	Image_data	NDVI_RMS		H5T_STD_U16LE	23761676				gzip	4	23761676				Error_DN	65535	H5T_STD_U16LE	
78	Image_data	NDVI_RMS		H5T_STD_U16LE	23761676				gzip	4	23761676				Maximum_valid_DN	20000	H5T_STD_U16LE	
79	Image_data	NDVI_RMS		H5T_STD_U16LE	23761676				gzip	4	23761676				Minimum_valid_DN	0	H5T_STD_U16LE	
80	Image_data	NDVI_RMS		H5T_STD_U16LE	23761676				gzip	4	23761676				Offset	-1.0	H5T_IEEE_F32LE	
81	Image_data	NDVI_RMS		H5T_STD_U16LE	23761676				gzip	4	23761676				Slope	0.0001	H5T_IEEE_F32LE	
82	Image_data	NDVI_RMS		H5T_STD_U16LE	23761676				gzip	4	23761676				Unit	NA	H5T_C_S1	
83	Processing_attributes														Contact_point	JAXA/Earth Observation Research Center (EORC)	H5T_C_S1	
84	Processing_attributes														Processing_UT	20180814 06:23:19	H5T_C_S1	
85	Processing_attributes														Processing_organization	JAXA/GCOM-C science project	H5T_C_S1	
86	Processing_attributes														Processing_result	Good	H5T_C_S1	
87	Processing_attributes														Input_files		H5T_C_S1	
88	Processing_attributes														Input File Name 001	GC1SG1_20180805D01D_X0000_3BSG_NDVIF_0100.h5	H5T_C_S1	
89	Processing_attributes														Input File Name 002	GC1SG1_20180806D01D_X0000_3BSG_NDVIF_0100.h5	H5T_C_S1	
90	Processing_attributes														Input File Name 003	GC1SG1_20180807D01D_X0000_3BSG_NDVIF_0100.h5	H5T_C_S1	
91	Processing_attributes														Input File Name 004	GC1SG1_20180808D01D_X0000_3BSG_NDVIF_0100.h5	H5T_C_S1	
92	Processing_attributes														Input File Name 005	GC1SG1_20180809D01D_X0000_3BSG_NDVIF_0100.h5	H5T_C_S1	
93	Processing_attributes														Input File Name 006	GC1SG1_20180810D01D_X0000_3BSG_NDVIF_0100.h5	H5T_C_S1	
94	Processing_attributes														Input File Name 007	GC1SG1_20180811D01D_X0000_3BSG_NDVIF_0100.h5	H5T_C_S1	
95	Processing_attributes														Input File Name 008	GC1SG1_20180812D01D_X0000_3BSG_NDVIF_0100.h5	H5T_C_S1	

No.	Group	Dataset	Dataset Description	Type	1Dim	2Dim	3Dim	4Dim	Compress	Compress Lv.	Chunk1Dim	Chunk2Dim	Chunk3Dim	Chunk4Dim	Attribute	Attribute Value	Attribute type	Attribute Note
1	Geometry_data														Grid_interval	0.0416667	H5T_IEEE_F32LE	
2	Geometry_data														Grid_interval_unit	deg	H5T_C_S1	
3	Geometry_data														Image_projection	Non-map projected one dimensional array. Bin height is 1/[Grid_interval] deg. and bin width depends on its latitude (1/[Grid_interval]/cos(lat.) deg.). The area of each bin is equal. The bin is started from -180 deg. longitude to eastbound and from -90 deg. latitude (south) to 90 deg. (north).	H5T_C_S1	
4	Geometry_data														Number_of_bins	23761676	H5T_STD_I32LE	
5	Geometry_data														Lower_left_latitude	-90.0	H5T_IEEE_F32LE	
6	Geometry_data														Lower_left_longitude	-180.0	H5T_IEEE_F32LE	
7	Geometry_data														Lower_right_latitude	-90.0	H5T_IEEE_F32LE	
8	Geometry_data														Lower_right_longitude	180.0	H5T_IEEE_F32LE	
9	Geometry_data														Upper_left_latitude	90.0	H5T_IEEE_F32LE	
10	Geometry_data														Upper_left_longitude	-180.0	H5T_IEEE_F32LE	
11	Geometry_data														Upper_right_latitude	90.0	H5T_IEEE_F32LE	
12	Geometry_data														Upper_right_longitude	180.0	H5T_IEEE_F32LE	
13	Global_attributes														Algorithm_depelopper	Japan Aerospace Exploration Agency (JAXA)	H5T_C_S1	
14	Global_attributes														Dataset_description	Level-3 daily temporal binning file of PAR	H5T_C_S1	
15	Global_attributes														Product_file_name	GC1SG1_20180805D08D_X0000_3BSG_PAR_F_0100.h5	H5T_C_S1	
16	Global_attributes														Product_level	Level-3	H5T_C_S1	
17	Global_attributes														Product_name	Level-3 temporal binned parameter	H5T_C_S1	
18	Global_attributes														Product_version	0100	H5T_C_S1	
19	Global_attributes														Satellite	Global Change Observation Mission - Climate (GCOM-C)	H5T_C_S1	
20	Global_attributes														Sensor	Second-generation Global Imager (SGLI)	H5T_C_S1	
21	Global_attributes														Algorithm_version	1.00	H5T_C_S1	
22	Global_attributes														Parameter_version	001.00	H5T_C_S1	
23	Global_attributes														Image_start_time	20180805 00:02:42.426	H5T_C_S1	
24	Global_attributes														Image_end_time	20180813 00:04:11.983	H5T_C_S1	
25	Image_data														Grid_interval	0.0416667	H5T_IEEE_F32LE	
26	Image_data														Grid_interval_unit	deg	H5T_C_S1	
27	Image_data														Image_projection	Non-map projected one dimensional array. Bin height is 1/[Grid_interval] deg. and bin width depends on its latitude (1/[Grid_interval]/cos(lat.) deg.). The area of each bin is equal. The bin is started from -180 deg. longitude to eastbound and from -90 deg. latitude (south) to 90 deg. (north).	H5T_C_S1	
28	Image_data														Number_of_bins	23761676	H5T_STD_I32LE	
29	Image_data														Lower_left_latitude	-90.0	H5T_IEEE_F32LE	
30	Image_data														Lower_left_longitude	-180.0	H5T_IEEE_F32LE	
31	Image_data														Lower_right_latitude	-90.0	H5T_IEEE_F32LE	
32	Image_data														Lower_right_longitude	180.0	H5T_IEEE_F32LE	
33	Image_data														Upper_left_latitude	90.0	H5T_IEEE_F32LE	
34	Image_data														Upper_left_longitude	-180.0	H5T_IEEE_F32LE	
35	Image_data														Upper_right_latitude	90.0	H5T_IEEE_F32LE	
36	Image_data														Upper_right_longitude	180.0	H5T_IEEE_F32LE	
37	Image_data	PAR_AVE		H5T_STD_U16LE	23761676				gzip	4	23761676				Error_DN	65535	H5T_STD_U16LE	
38	Image_data	PAR_AVE		H5T_STD_U16LE	23761676				gzip	4	23761676				Data_description	Average of PAR parameter (temporal statistics)	H5T_C_S1	
39	Image_data	PAR_AVE		H5T_STD_U16LE	23761676				gzip	4	23761676				Maximum_valid_DN	65534	H5T_STD_U16LE	
40	Image_data	PAR_AVE		H5T_STD_U16LE	23761676				gzip	4	23761676				Minimum_valid_DN	0	H5T_STD_U16LE	
41	Image_data	PAR_AVE		H5T_STD_U16LE	23761676				gzip	4	23761676				Offset	0.0	H5T_IEEE_F32LE	
42	Image_data	PAR_AVE		H5T_STD_U16LE	23761676				gzip	4	23761676				Slope	0.005	H5T_IEEE_F32LE	
43	Image_data	PAR_AVE		H5T_STD_U16LE	23761676				gzip	4	23761676				Unit	Ein/m^2/day	H5T_C_S1	
44	Image_data	PAR_Date		H5T_STD_U8LE	23761676				gzip	4	23761676				Data_description	The dates of observation employed in the statistics	H5T_C_S1	
45	Image_data	PAR_Date		H5T_STD_U8LE	23761676				gzip	4	23761676				Error_DN	255	H5T_STD_U8LE	
46	Image_data	PAR_MAX		H5T_STD_U16LE	23761676				gzip	4	23761676				Data_description	Maximum of PAR parameter (temporal statistics)	H5T_C_S1	
47	Image_data	PAR_MAX		H5T_STD_U16LE	23761676				gzip	4	23761676				Error_DN	65535	H5T_STD_U16LE	
48	Image_data	PAR_MAX		H5T_STD_U16LE	23761676				gzip	4	23761676				Maximum_valid_DN	65534	H5T_STD_U16LE	
49	Image_data	PAR_MAX		H5T_STD_U16LE	23761676				gzip	4	23761676				Minimum_valid_DN	0	H5T_STD_U16LE	
50	Image_data	PAR_MAX		H5T_STD_U16LE	23761676				gzip	4	23761676				Offset	0.0	H5T_IEEE_F32LE	
51	Image_data	PAR_MAX		H5T_STD_U16LE	23761676				gzip	4	23761676				Slope	0.005	H5T_IEEE_F32LE	
52	Image_data	PAR_MAX		H5T_STD_U16LE	23761676				gzip	4	23761676				Unit	Ein/m^2/day	H5T_C_S1	
53	Image_data	PAR_MIN		H5T_STD_U16LE	23761676				gzip	4	23761676				Data_description	Minimum of PAR parameter (temporal statistics)	H5T_C_S1	
54	Image_data	PAR_MIN		H5T_STD_U16LE	23761676				gzip	4	23761676				Error_DN	65535	H5T_STD_U16LE	
55	Image_data	PAR_MIN		H5T_STD_U16LE	23761676				gzip	4	23761676				Maximum_valid_DN	65534	H5T_STD_U16LE	
56	Image_data	PAR_MIN		H5T_STD_U16LE	23761676				gzip	4	23761676				Minimum_valid_DN	0	H5T_STD_U16LE	
57	Image_data	PAR_MIN		H5T_STD_U16LE	23761676				gzip	4	23761676				Offset	0.0	H5T_IEEE_F32LE	
58	Image_data	PAR_MIN		H5T_STD_U16LE	23761676				gzip	4	23761676				Slope	0.005	H5T_IEEE_F32LE	
59	Image_data	PAR_MIN		H5T_STD_U16LE	23761676				gzip	4	23761676				Unit	Ein/m^2/day	H5T_C_S1	
60	Image_data	PAR_Ninput		H5T_STD_U16LE	23761676				gzip	4	23761676				Data_description	The number of input data	H5T_C_S1	
61	Image_data	PAR_Ninput		H5T_STD_U16LE	23761676				gzip	4	23761676				Error_DN	65535	H5T_STD_U16LE	
62	Image_data	PAR_Ninput		H5T_STD_U16LE	23761676				gzip	4	23761676				Maximum_valid_DN	8	H5T_STD_U16LE	
63	Image_data	PAR_Ninput		H5T_STD_U16LE	23761676				gzip	4	23761676				Minimum_valid_DN	0	H5T_STD_U16LE	
64	Image_data	PAR_Ninput		H5T_STD_U16LE	23761676				gzip	4	23761676				Offset	0.0	H5T_IEEE_F32LE	
65	Image_data	PAR_Ninput		H5T_STD_U16LE	23761676				gzip	4	23761676				Slope	1.0	H5T_IEEE_F32LE	
66	Image_data	PAR_Ninput		H5T_STD_U16LE	23761676				gzip	4	23761676				Unit	NA	H5T_C_S1	
67	Image_data	PAR_Nused		H5T_STD_U16LE	23761676				gzip	4	23761676				Data_description	The number of data used in the statistics	H5T_C_S1	
68	Image_data	PAR_Nused		H5T_STD_U16LE	23761676				gzip	4	23761676				Error_DN	65535	H5T_STD_U16LE	
69	Image_data	PAR_Nused		H5T_STD_U16LE	23761676				gzip	4	23761676				Maximum_valid_DN	8	H5T_STD_U16LE	
70	Image_data	PAR_Nused		H5T_STD_U16LE	23761676				gzip	4	23761676				Minimum_valid_DN	0	H5T_STD_U16LE	
71	Image_data	PAR_Nused		H5T_STD_U16LE	23761676				gzip	4	23761676				Offset	0.0	H5T_IEEE_F32LE	
72	Image_data	PAR_Nused		H5T_STD_U16LE	23761676				gzip	4	23761676				Slope	1.0	H5T_IEEE_F32LE	
73	Image_data	PAR_Nused		H5T_STD_U16LE	23761676				gzip	4	23761676				Unit	NA	H5T_C_S1	
74	Image_data	PAR_QA_flag		H5T_STD_U8LE	23761676				gzip	4	23761676				Error_DN	255	H5T_STD_U8LE	
75	Image_data	PAR_QA_flag		H5T_STD_U8LE	23761676				gzip	4	23761676				Data_description	QA information flag ([bit field 1-0]: water(land frac.=0%)=00, mostly water(0<land frac.<50%)=01, mostly coastal(50<land frac.<100%)=10, land(land frac=100%)=11. If no input data available, all bit fields are set to 1 (i.e., flag value = 255). If pixel value in l2 data is Error_DN, flag value = 254)	H5T_C_S1	
76	Image_data	PAR_RMS		H5T_STD_U16LE	23761676				gzip	4	23761676				Data_description	Root Mean Square of PAR parameter (temporal statistics)	H5T_C_S1	
77	Image_data	PAR_RMS		H5T_STD_U16LE	23761676				gzip	4	23761676				Error_DN	65535	H5T_STD_U16LE	
78	Image_data	PAR_RMS		H5T_STD_U16LE	23761676				gzip	4	23761676				Maximum_valid_DN	65534	H5T_STD_U16LE	
79	Image_data	PAR_RMS		H5T_STD_U16LE	23761676				gzip	4	23761676				Minimum_valid_DN	0	H5T_STD_U16LE	
80	Image_data	PAR_RMS		H5T_STD_U16LE	23761676				gzip	4	23761676				Offset	0.0	H5T_IEEE_F32LE	
81	Image_data	PAR_RMS		H5T_STD_U16LE	23761676				gzip	4	23761676				Slope	0.005	H5T_IEEE_F32LE	
82	Image_data	PAR_RMS		H5T_STD_U16LE	23761676				gzip	4	23761676				Unit	Ein/m^2/day	H5T_C_S1	
83	Processing_attributes														Contact_point	JAXA/Earth Observation Research Center (EORC)	H5T_C_S1	
84	Processing_attributes														Processing_UT	20180814 02:55:26	H5T_C_S1	
85	Processing_attributes														Processing_organization	JAXA/GCOM-C science project	H5T_C_S1	
86	Processing_attributes														Processing_result	Good	H5T_C_S1	
87	Processing_attributes														Input_files		H5T_C_S1	
88	Processing_attributes														Input File Name 001	GC1SG1_20180805D01D_X0000_3BSG_PAR_F_0100.h5	H5T_C_S1	
89	Processing_attributes														Input File Name 002	GC1SG1_20180806D01D_X0000_3BSG_PAR_F_0100.h5	H5T_C_S1	
90	Processing_attributes														Input File Name 003	GC1SG1_20180807D01D_X0000_3BSG_PAR_F_0100.h5	H5T_C_S1	
91	Processing_attributes														Input File Name 004	GC1SG1_20180808D01D_X0000_3BSG_PAR_F_0100.h5	H5T_C_S1	
92	Processing_attributes														Input File Name 005	GC1SG1_20180809D01D_X0000_3BSG_PAR_F_0100.h5	H5T_C_S1	
93	Processing_attributes														Input File Name 006	GC1SG1_20180810D01D_X0000_3BSG_PAR_F_0100.h5	H5T_C_S1	
94	Processing_attributes														Input File Name 007	GC1SG1_20180811D01D_X0000_3BSG_PAR_F_0100.h5	H5T_C_S1	
95	Processing_attributes														Input File Name 008	GC1SG1_20180812D01D_X0000_3BSG_PAR_F_0100.h5	H5T_C_S1	

No.	Group	Dataset	Dataset Description	Type	1Dim	2Dim	3Dim	4Dim	Compress	Compress Lv.	Chunk1Dim	Chunk2Dim	Chunk3Dim	Chunk4Dim	Attribute	Attribute Value	Attribute type	Attribute Note
1	Geometry_data														Grid_interval	0.0416667	H5T_IEEE_F32LE	
2	Geometry_data														Grid_interval_unit	deg	H5T_C_S1	
3	Geometry_data														Image_projection	Non-map projected one dimensional array. Bin height is 1/[Grid_interval] deg. and bin width depends on its latitude (1/[Grid_interval]/cos(lat.) deg.). The area of each bin is equal. The bin is started from -180 deg. longitude to eastbound and from -90 deg. latitude (south) to 90 deg. (north).	H5T_C_S1	
4	Geometry_data														Number_of_bins	23761676	H5T_STD_I32LE	
5	Geometry_data														Lower_left_latitude	-90.0	H5T_IEEE_F32LE	
6	Geometry_data														Lower_left_longitude	-180.0	H5T_IEEE_F32LE	
7	Geometry_data														Lower_right_latitude	-90.0	H5T_IEEE_F32LE	
8	Geometry_data														Lower_right_longitude	180.0	H5T_IEEE_F32LE	
9	Geometry_data														Upper_left_latitude	90.0	H5T_IEEE_F32LE	
10	Geometry_data														Upper_left_longitude	-180.0	H5T_IEEE_F32LE	
11	Geometry_data														Upper_right_latitude	90.0	H5T_IEEE_F32LE	
12	Geometry_data														Upper_right_longitude	180.0	H5T_IEEE_F32LE	
13	Global_attributes														Algorithm_depelopper	Japan Aerospace Exploration Agency (JAXA)	H5T_C_S1	
14	Global_attributes														Dataset_description	Level-3 daily temporal binning file of Rs_VN08P	H5T_C_S1	
15	Global_attributes														Product_file_name	GC1SG1_20180805D08D_X0000_3BSG_RN08F_0100.h5	H5T_C_S1	
16	Global_attributes														Product_level	Level-3	H5T_C_S1	
17	Global_attributes														Product_name	Level-3 temporal binned parameter	H5T_C_S1	
18	Global_attributes														Product_version	0100	H5T_C_S1	
19	Global_attributes														Satellite	Global Change Observation Mission - Climate (GCOM-C)	H5T_C_S1	
20	Global_attributes														Sensor	Second-generation Global Imager (SGLI)	H5T_C_S1	
21	Global_attributes														Algorithm_version	1.00	H5T_C_S1	
22	Global_attributes														Parameter_version	001.00	H5T_C_S1	
23	Global_attributes														Image_start_time	20180805 00:02:42.000	H5T_C_S1	
24	Global_attributes														Image_end_time	20180813 00:04:12.000	H5T_C_S1	
25	Image_data														Grid_interval	0.0416667	H5T_IEEE_F32LE	
26	Image_data														Grid_interval_unit	deg	H5T_C_S1	
27	Image_data														Image_projection	Non-map projected one dimensional array. Bin height is 1/[Grid_interval] deg. and bin width depends on its latitude (1/[Grid_interval]/cos(lat.) deg.). The area of each bin is equal. The bin is started from -180 deg. longitude to eastbound and from -90 deg. latitude (south) to 90 deg. (north).	H5T_C_S1	
28	Image_data														Number_of_bins	23761676	H5T_STD_I32LE	
29	Image_data														Lower_left_latitude	-90.0	H5T_IEEE_F32LE	
30	Image_data														Lower_left_longitude	-180.0	H5T_IEEE_F32LE	
31	Image_data														Lower_right_latitude	-90.0	H5T_IEEE_F32LE	
32	Image_data														Lower_right_longitude	180.0	H5T_IEEE_F32LE	
33	Image_data														Upper_left_latitude	90.0	H5T_IEEE_F32LE	
34	Image_data														Upper_left_longitude	-180.0	H5T_IEEE_F32LE	
35	Image_data														Upper_right_latitude	90.0	H5T_IEEE_F32LE	
36	Image_data														Upper_right_longitude	180.0	H5T_IEEE_F32LE	
37	Image_data	Rs_VN08P_AVE		H5T_STD_U16LE	23761676				gzip	4	23761676				Error_DN	65535	H5T_STD_U16LE	
38	Image_data	Rs_VN08P_AVE		H5T_STD_U16LE	23761676				gzip	4	23761676				Data_description	Average of Rs_VN08P parameter (temporal statistics)	H5T_C_S1	
39	Image_data	Rs_VN08P_AVE		H5T_STD_U16LE	23761676				gzip	4	23761676				Maximum_valid_DN	65534	H5T_STD_U16LE	
40	Image_data	Rs_VN08P_AVE		H5T_STD_U16LE	23761676				gzip	4	23761676				Minimum_valid_DN	0	H5T_STD_U16LE	
41	Image_data	Rs_VN08P_AVE		H5T_STD_U16LE	23761676				gzip	4	23761676				Offset	0.0	H5T_IEEE_F32LE	
42	Image_data	Rs_VN08P_AVE		H5T_STD_U16LE	23761676				gzip	4	23761676				Slope	0.0001	H5T_IEEE_F32LE	
43	Image_data	Rs_VN08P_AVE		H5T_STD_U16LE	23761676				gzip	4	23761676				Unit	NA	H5T_C_S1	
44	Image_data	Rs_VN08P_Date		H5T_STD_U8LE	23761676				gzip	4	23761676				Data_description	The dates of observation employed in the statistics	H5T_C_S1	
45	Image_data	Rs_VN08P_Date		H5T_STD_U8LE	23761676				gzip	4	23761676				Error_DN	255	H5T_STD_U8LE	
46	Image_data	Rs_VN08P_MAX		H5T_STD_U16LE	23761676				gzip	4	23761676				Data_description	Maximum of Rs_VN08P parameter (temporal statistics)	H5T_C_S1	
47	Image_data	Rs_VN08P_MAX		H5T_STD_U16LE	23761676				gzip	4	23761676				Error_DN	65535	H5T_STD_U16LE	
48	Image_data	Rs_VN08P_MAX		H5T_STD_U16LE	23761676				gzip	4	23761676				Maximum_valid_DN	65534	H5T_STD_U16LE	
49	Image_data	Rs_VN08P_MAX		H5T_STD_U16LE	23761676				gzip	4	23761676				Minimum_valid_DN	0	H5T_STD_U16LE	
50	Image_data	Rs_VN08P_MAX		H5T_STD_U16LE	23761676				gzip	4	23761676				Offset	0.0	H5T_IEEE_F32LE	
51	Image_data	Rs_VN08P_MAX		H5T_STD_U16LE	23761676				gzip	4	23761676				Slope	0.0001	H5T_IEEE_F32LE	
52	Image_data	Rs_VN08P_MAX		H5T_STD_U16LE	23761676				gzip	4	23761676				Unit	NA	H5T_C_S1	
53	Image_data	Rs_VN08P_MIN		H5T_STD_U16LE	23761676				gzip	4	23761676				Data_description	Minimum of Rs_VN08P parameter (temporal statistics)	H5T_C_S1	
54	Image_data	Rs_VN08P_MIN		H5T_STD_U16LE	23761676				gzip	4	23761676				Error_DN	65535	H5T_STD_U16LE	
55	Image_data	Rs_VN08P_MIN		H5T_STD_U16LE	23761676				gzip	4	23761676				Maximum_valid_DN	65534	H5T_STD_U16LE	
56	Image_data	Rs_VN08P_MIN		H5T_STD_U16LE	23761676				gzip	4	23761676				Minimum_valid_DN	0	H5T_STD_U16LE	
57	Image_data	Rs_VN08P_MIN		H5T_STD_U16LE	23761676				gzip	4	23761676				Offset	0.0	H5T_IEEE_F32LE	
58	Image_data	Rs_VN08P_MIN		H5T_STD_U16LE	23761676				gzip	4	23761676				Slope	0.0001	H5T_IEEE_F32LE	
59	Image_data	Rs_VN08P_MIN		H5T_STD_U16LE	23761676				gzip	4	23761676				Unit	NA	H5T_C_S1	
60	Image_data	Rs_VN08P_Ninput		H5T_STD_U16LE	23761676				gzip	4	23761676				Data_description	The number of input data	H5T_C_S1	
61	Image_data	Rs_VN08P_Ninput		H5T_STD_U16LE	23761676				gzip	4	23761676				Error_DN	65535	H5T_STD_U16LE	
62	Image_data	Rs_VN08P_Ninput		H5T_STD_U16LE	23761676				gzip	4	23761676				Maximum_valid_DN	8	H5T_STD_U16LE	
63	Image_data	Rs_VN08P_Ninput		H5T_STD_U16LE	23761676				gzip	4	23761676				Minimum_valid_DN	0	H5T_STD_U16LE	
64	Image_data	Rs_VN08P_Ninput		H5T_STD_U16LE	23761676				gzip	4	23761676				Offset	0.0	H5T_IEEE_F32LE	
65	Image_data	Rs_VN08P_Ninput		H5T_STD_U16LE	23761676				gzip	4	23761676				Slope	1.0	H5T_IEEE_F32LE	
66	Image_data	Rs_VN08P_Ninput		H5T_STD_U16LE	23761676				gzip	4	23761676				Unit	NA	H5T_C_S1	
67	Image_data	Rs_VN08P_Nused		H5T_STD_U16LE	23761676				gzip	4	23761676				Data_description	The number of data used in the statistics	H5T_C_S1	
68	Image_data	Rs_VN08P_Nused		H5T_STD_U16LE	23761676				gzip	4	23761676				Error_DN	65535	H5T_STD_U16LE	
69	Image_data	Rs_VN08P_Nused		H5T_STD_U16LE	23761676				gzip	4	23761676				Maximum_valid_DN	8	H5T_STD_U16LE	
70	Image_data	Rs_VN08P_Nused		H5T_STD_U16LE	23761676				gzip	4	23761676				Minimum_valid_DN	0	H5T_STD_U16LE	
71	Image_data	Rs_VN08P_Nused		H5T_STD_U16LE	23761676				gzip	4	23761676				Offset	0.0	H5T_IEEE_F32LE	
72	Image_data	Rs_VN08P_Nused		H5T_STD_U16LE	23761676				gzip	4	23761676				Slope	1.0	H5T_IEEE_F32LE	
73	Image_data	Rs_VN08P_Nused		H5T_STD_U16LE	23761676				gzip	4	23761676				Unit	NA	H5T_C_S1	
74	Image_data	Rs_VN08P_QA_flag		H5T_STD_U8LE	23761676				gzip	4	23761676				Data_description	QA information flag ([bit field 1-0]: water(land frac.=0%)=00, mostly water(0<land frac.<50%)=01, mostly coastal(50<land frac.<100%)=10, land(land frac=100%)=11. If no input data available, all bit fields are set to 1 (i.e., flag value = 255). If pixel value in l2 data is Error_DN, flag value = 254)	H5T_C_S1	
75	Image_data	Rs_VN08P_QA_flag		H5T_STD_U8LE	23761676				gzip	4	23761676				Error_DN	255	H5T_STD_U8LE	
76	Image_data	Rs_VN08P_RMS		H5T_STD_U16LE	23761676				gzip	4	23761676				Data_description	Root Mean Square of Rs_VN08P parameter (temporal statistics)	H5T_C_S1	
77	Image_data	Rs_VN08P_RMS		H5T_STD_U16LE	23761676				gzip	4	23761676				Error_DN	65535	H5T_STD_U16LE	
78	Image_data	Rs_VN08P_RMS		H5T_STD_U16LE	23761676				gzip	4	23761676				Maximum_valid_DN	65534	H5T_STD_U16LE	
79	Image_data	Rs_VN08P_RMS		H5T_STD_U16LE	23761676				gzip	4	23761676				Minimum_valid_DN	0	H5T_STD_U16LE	
80	Image_data	Rs_VN08P_RMS		H5T_STD_U16LE	23761676				gzip	4	23761676				Offset	0.0	H5T_IEEE_F32LE	
81	Image_data	Rs_VN08P_RMS		H5T_STD_U16LE	23761676				gzip	4	23761676				Slope	0.0001	H5T_IEEE_F32LE	
82	Image_data	Rs_VN08P_RMS		H5T_STD_U16LE	23761676				gzip	4	23761676				Unit	NA	H5T_C_S1	
83	Processing_attributes														Contact_point	JAXA/Earth Observation Research Center (EORC)	H5T_C_S1	
84	Processing_attributes														Processing_UT	20180814 09:39:59	H5T_C_S1	
85	Processing_attributes														Processing_organization	JAXA/GCOM-C science project	H5T_C_S1	
86	Processing_attributes														Processing_result	Good	H5T_C_S1	
87	Processing_attributes														Input_files		H5T_C_S1	
88	Processing_attributes														Input File Name 001	GC1SG1_20180805D01D_X0000_3BSG_RN08F_0100.h5	H5T_C_S1	
89	Processing_attributes														Input File Name 002	GC1SG1_20180806D01D_X0000_3BSG_RN08F_0100.h5	H5T_C_S1	
90	Processing_attributes														Input File Name 003	GC1SG1_20180807D01D_X0000_3BSG_RN08F_0100.h5	H5T_C_S1	
91	Processing_attributes														Input File Name 004	GC1SG1_20180808D01D_X0000_3BSG_RN08F_0100.h5	H5T_C_S1	
92	Processing_attributes														Input File Name 005	GC1SG1_20180809D01D_X0000_3BSG_RN08F_0100.h5	H5T_C_S1	
93	Processing_attributes														Input File Name 006	GC1SG1_20180810D01D_X0000_3BSG_RN08F_0100.h5	H5T_C_S1	
94	Processing_attributes														Input File Name 007	GC1SG1_20180811D01D_X0000_3BSG_RN08F_0100.h5	H5T_C_S1	
95	Processing_attributes														Input File Name 008	GC1SG1_20180812D01D_X0000_3BSG_RN08F_0100.h5	H5T_C_S1	

No.	Group	Dataset	Dataset Description	Type	1Dim	2Dim	3Dim	4Dim	Compress	Compress Lv.	Chunk1Dim	Chunk2Dim	Chunk3Dim	Chunk4Dim	Attribute	Attribute Value	Attribute type	Attribute Note
1	Geometry_data														Grid_interval	0.0416667	H5T_IEEE_F32LE	
2	Geometry_data														Grid_interval_unit	deg	H5T_C_S1	
3	Geometry_data														Image_projection	Non-map projected one dimensional array. Bin height is 1/[Grid_interval] deg. and bin width depends on its latitude (1/[Grid_interval]/cos(lat.) deg.). The area of each bin is equal. The bin is started from -180 deg. longitude to eastbound and from -90 deg. latitude (south) to 90 deg. (north).	H5T_C_S1	
4	Geometry_data														Number_of_bins	23761676	H5T_STD_I32LE	
5	Geometry_data														Lower_left_latitude	-90.0	H5T_IEEE_F32LE	
6	Geometry_data														Lower_left_longitude	-180.0	H5T_IEEE_F32LE	
7	Geometry_data														Lower_right_latitude	-90.0	H5T_IEEE_F32LE	
8	Geometry_data														Lower_right_longitude	180.0	H5T_IEEE_F32LE	
9	Geometry_data														Upper_left_latitude	90.0	H5T_IEEE_F32LE	
10	Geometry_data														Upper_left_longitude	-180.0	H5T_IEEE_F32LE	
11	Geometry_data														Upper_right_latitude	90.0	H5T_IEEE_F32LE	
12	Geometry_data														Upper_right_longitude	180.0	H5T_IEEE_F32LE	
13	Global_attributes														Algorithm_depelopper	Japan Aerospace Exploration Agency (JAXA)	H5T_C_S1	
14	Global_attributes														Dataset_description	Level-3 daily temporal binning file of Rs_VN11P	H5T_C_S1	
15	Global_attributes														Product_file_name	GC1SG1_20180805D08D_X0000_3BSG_RN11F_0100.h5	H5T_C_S1	
16	Global_attributes														Product_level	Level-3	H5T_C_S1	
17	Global_attributes														Product_name	Level-3 temporal binned parameter	H5T_C_S1	
18	Global_attributes														Product_version	0100	H5T_C_S1	
19	Global_attributes														Satellite	Global Change Observation Mission - Climate (GCOM-C)	H5T_C_S1	
20	Global_attributes														Sensor	Second-generation Global Imager (SGLI)	H5T_C_S1	
21	Global_attributes														Algorithm_version	1.00	H5T_C_S1	
22	Global_attributes														Parameter_version	001.00	H5T_C_S1	
23	Global_attributes														Image_start_time	20180805 00:02:42.000	H5T_C_S1	
24	Global_attributes														Image_end_time	20180813 00:04:12.000	H5T_C_S1	
25	Image_data														Grid_interval	0.0416667	H5T_IEEE_F32LE	
26	Image_data														Grid_interval_unit	deg	H5T_C_S1	
27	Image_data														Image_projection	Non-map projected one dimensional array. Bin height is 1/[Grid_interval] deg. and bin width depends on its latitude (1/[Grid_interval]/cos(lat.) deg.). The area of each bin is equal. The bin is started from -180 deg. longitude to eastbound and from -90 deg. latitude (south) to 90 deg. (north).	H5T_C_S1	
28	Image_data														Number_of_bins	23761676	H5T_STD_I32LE	
29	Image_data														Lower_left_latitude	-90.0	H5T_IEEE_F32LE	
30	Image_data														Lower_left_longitude	-180.0	H5T_IEEE_F32LE	
31	Image_data														Lower_right_latitude	-90.0	H5T_IEEE_F32LE	
32	Image_data														Lower_right_longitude	180.0	H5T_IEEE_F32LE	
33	Image_data														Upper_left_latitude	90.0	H5T_IEEE_F32LE	
34	Image_data														Upper_left_longitude	-180.0	H5T_IEEE_F32LE	
35	Image_data														Upper_right_latitude	90.0	H5T_IEEE_F32LE	
36	Image_data														Upper_right_longitude	180.0	H5T_IEEE_F32LE	
37	Image_data	Rs_VN11P_AVE		H5T_STD_U16LE	23761676				gzip	4	23761676				Error_DN	65535	H5T_STD_U16LE	
38	Image_data	Rs_VN11P_AVE		H5T_STD_U16LE	23761676				gzip	4	23761676				Data_description	Average of Rs_VN11P parameter (temporal statistics)	H5T_C_S1	
39	Image_data	Rs_VN11P_AVE		H5T_STD_U16LE	23761676				gzip	4	23761676				Maximum_valid_DN	65534	H5T_STD_U16LE	
40	Image_data	Rs_VN11P_AVE		H5T_STD_U16LE	23761676				gzip	4	23761676				Minimum_valid_DN	0	H5T_STD_U16LE	
41	Image_data	Rs_VN11P_AVE		H5T_STD_U16LE	23761676				gzip	4	23761676				Offset	0.0	H5T_IEEE_F32LE	
42	Image_data	Rs_VN11P_AVE		H5T_STD_U16LE	23761676				gzip	4	23761676				Slope	0.0001	H5T_IEEE_F32LE	
43	Image_data	Rs_VN11P_AVE		H5T_STD_U16LE	23761676				gzip	4	23761676				Unit	NA	H5T_C_S1	
44	Image_data	Rs_VN11P_Date		H5T_STD_U8LE	23761676				gzip	4	23761676				Data_description	The dates of observation employed in the statistics	H5T_C_S1	
45	Image_data	Rs_VN11P_Date		H5T_STD_U8LE	23761676				gzip	4	23761676				Error_DN	255	H5T_STD_U8LE	
46	Image_data	Rs_VN11P_MAX		H5T_STD_U16LE	23761676				gzip	4	23761676				Data_description	Maximum of Rs_VN11P parameter (temporal statistics)	H5T_C_S1	
47	Image_data	Rs_VN11P_MAX		H5T_STD_U16LE	23761676				gzip	4	23761676				Error_DN	65535	H5T_STD_U16LE	
48	Image_data	Rs_VN11P_MAX		H5T_STD_U16LE	23761676				gzip	4	23761676				Maximum_valid_DN	65534	H5T_STD_U16LE	
49	Image_data	Rs_VN11P_MAX		H5T_STD_U16LE	23761676				gzip	4	23761676				Minimum_valid_DN	0	H5T_STD_U16LE	
50	Image_data	Rs_VN11P_MAX		H5T_STD_U16LE	23761676				gzip	4	23761676				Offset	0.0	H5T_IEEE_F32LE	
51	Image_data	Rs_VN11P_MAX		H5T_STD_U16LE	23761676				gzip	4	23761676				Slope	0.0001	H5T_IEEE_F32LE	
52	Image_data	Rs_VN11P_MAX		H5T_STD_U16LE	23761676				gzip	4	23761676				Unit	NA	H5T_C_S1	
53	Image_data	Rs_VN11P_MIN		H5T_STD_U16LE	23761676				gzip	4	23761676				Data_description	Minimum of Rs_VN11P parameter (temporal statistics)	H5T_C_S1	
54	Image_data	Rs_VN11P_MIN		H5T_STD_U16LE	23761676				gzip	4	23761676				Error_DN	65535	H5T_STD_U16LE	
55	Image_data	Rs_VN11P_MIN		H5T_STD_U16LE	23761676				gzip	4	23761676				Maximum_valid_DN	65534	H5T_STD_U16LE	
56	Image_data	Rs_VN11P_MIN		H5T_STD_U16LE	23761676				gzip	4	23761676				Minimum_valid_DN	0	H5T_STD_U16LE	
57	Image_data	Rs_VN11P_MIN		H5T_STD_U16LE	23761676				gzip	4	23761676				Offset	0.0	H5T_IEEE_F32LE	
58	Image_data	Rs_VN11P_MIN		H5T_STD_U16LE	23761676				gzip	4	23761676				Slope	0.0001	H5T_IEEE_F32LE	
59	Image_data	Rs_VN11P_MIN		H5T_STD_U16LE	23761676				gzip	4	23761676				Unit	NA	H5T_C_S1	
60	Image_data	Rs_VN11P_Ninput		H5T_STD_U16LE	23761676				gzip	4	23761676				Data_description	The number of input data	H5T_C_S1	
61	Image_data	Rs_VN11P_Ninput		H5T_STD_U16LE	23761676				gzip	4	23761676				Error_DN	65535	H5T_STD_U16LE	
62	Image_data	Rs_VN11P_Ninput		H5T_STD_U16LE	23761676				gzip	4	23761676				Maximum_valid_DN	8	H5T_STD_U16LE	
63	Image_data	Rs_VN11P_Ninput		H5T_STD_U16LE	23761676				gzip	4	23761676				Minimum_valid_DN	0	H5T_STD_U16LE	
64	Image_data	Rs_VN11P_Ninput		H5T_STD_U16LE	23761676				gzip	4	23761676				Offset	0.0	H5T_IEEE_F32LE	
65	Image_data	Rs_VN11P_Ninput		H5T_STD_U16LE	23761676				gzip	4	23761676				Slope	1.0	H5T_IEEE_F32LE	
66	Image_data	Rs_VN11P_Ninput		H5T_STD_U16LE	23761676				gzip	4	23761676				Unit	NA	H5T_C_S1	
67	Image_data	Rs_VN11P_Nused		H5T_STD_U16LE	23761676				gzip	4	23761676				Data_description	The number of data used in the statistics	H5T_C_S1	
68	Image_data	Rs_VN11P_Nused		H5T_STD_U16LE	23761676				gzip	4	23761676				Error_DN	65535	H5T_STD_U16LE	
69	Image_data	Rs_VN11P_Nused		H5T_STD_U16LE	23761676				gzip	4	23761676				Maximum_valid_DN	8	H5T_STD_U16LE	
70	Image_data	Rs_VN11P_Nused		H5T_STD_U16LE	23761676				gzip	4	23761676				Minimum_valid_DN	0	H5T_STD_U16LE	
71	Image_data	Rs_VN11P_Nused		H5T_STD_U16LE	23761676				gzip	4	23761676				Offset	0.0	H5T_IEEE_F32LE	
72	Image_data	Rs_VN11P_Nused		H5T_STD_U16LE	23761676				gzip	4	23761676				Slope	1.0	H5T_IEEE_F32LE	
73	Image_data	Rs_VN11P_Nused		H5T_STD_U16LE	23761676				gzip	4	23761676				Unit	NA	H5T_C_S1	
74	Image_data	Rs_VN11P_QA_flag		H5T_STD_U8LE	23761676				gzip	4	23761676				Data_description	QA information flag ([bit field 1-0]: water(land frac.=0%)=00, mostly water(0<land frac.<50%)=01, mostly coastal(50<land frac.<100%)=10, land(land frac=100%)=11. If no input data available, all bit fields are set to 1 (i.e., flag value = 255). If pixel value in l2 data is Error_DN, flag value = 254)	H5T_C_S1	
75	Image_data	Rs_VN11P_QA_flag		H5T_STD_U8LE	23761676				gzip	4	23761676				Error_DN	255	H5T_STD_U8LE	
76	Image_data	Rs_VN11P_RMS		H5T_STD_U16LE	23761676				gzip	4	23761676				Data_description	Root Mean Square of Rs_VN11P parameter (temporal statistics)	H5T_C_S1	
77	Image_data	Rs_VN11P_RMS		H5T_STD_U16LE	23761676				gzip	4	23761676				Error_DN	65535	H5T_STD_U16LE	
78	Image_data	Rs_VN11P_RMS		H5T_STD_U16LE	23761676				gzip	4	23761676				Maximum_valid_DN	65534	H5T_STD_U16LE	
79	Image_data	Rs_VN11P_RMS		H5T_STD_U16LE	23761676				gzip	4	23761676				Minimum_valid_DN	0	H5T_STD_U16LE	
80	Image_data	Rs_VN11P_RMS		H5T_STD_U16LE	23761676				gzip	4	23761676				Offset	0.0	H5T_IEEE_F32LE	
81	Image_data	Rs_VN11P_RMS		H5T_STD_U16LE	23761676				gzip	4	23761676				Slope	0.0001	H5T_IEEE_F32LE	
82	Image_data	Rs_VN11P_RMS		H5T_STD_U16LE	23761676				gzip	4	23761676				Unit	NA	H5T_C_S1	
83	Processing_attributes														Contact_point	JAXA/Earth Observation Research Center (EORC)	H5T_C_S1	
84	Processing_attributes														Processing_UT	20180814 09:40:20	H5T_C_S1	
85	Processing_attributes														Processing_organization	JAXA/GCOM-C science project	H5T_C_S1	
86	Processing_attributes														Processing_result	Good	H5T_C_S1	
87	Processing_attributes														Input_files		H5T_C_S1	
88	Processing_attributes														Input File Name 001	GC1SG1_20180805D01D_X0000_3BSG_RN11F_0100.h5	H5T_C_S1	
89	Processing_attributes														Input File Name 002	GC1SG1_20180806D01D_X0000_3BSG_RN11F_0100.h5	H5T_C_S1	
90	Processing_attributes														Input File Name 003	GC1SG1_20180807D01D_X0000_3BSG_RN11F_0100.h5	H5T_C_S1	
91	Processing_attributes														Input File Name 004	GC1SG1_20180808D01D_X0000_3BSG_RN11F_0100.h5	H5T_C_S1	
92	Processing_attributes														Input File Name 005	GC1SG1_20180809D01D_X0000_3BSG_RN11F_0100.h5	H5T_C_S1	
93	Processing_attributes														Input File Name 006	GC1SG1_20180810D01D_X0000_3BSG_RN11F_0100.h5	H5T_C_S1	
94	Processing_attributes														Input File Name 007	GC1SG1_20180811D01D_X0000_3BSG_RN11F_0100.h5	H5T_C_S1	
95	Processing_attributes														Input File Name 008	GC1SG1_20180812D01D_X0000_3BSG_RN11F_0100.h5	H5T_C_S1	

No.	Group	Dataset	Dataset Description	Type	1Dim	2Dim	3Dim	4Dim	Compress	Compress Lv.	Chunk1Dim	Chunk2Dim	Chunk3Dim	Chunk4Dim	Attribute	Attribute Value	Attribute type	Attribute Note
1	Geometry_data														Grid_interval	0.0416667	H5T_IEEE_F32LE	
2	Geometry_data														Grid_interval_unit	deg	H5T_C_S1	
3	Geometry_data														Image_projection	Non-map projected one dimensional array. Bin height is 1/[Grid_interval] deg. and bin width depends on its latitude (1/[Grid_interval]/cos(lat.) deg.). The area of each bin is equal. The bin is started from -180 deg. longitude to eastbound and from -90 deg. latitude (south) to 90 deg. (north).	H5T_C_S1	
4	Geometry_data														Number_of_bins	23761676	H5T_STD_I32LE	
5	Geometry_data														Lower_left_latitude	-90.0	H5T_IEEE_F32LE	
6	Geometry_data														Lower_left_longitude	-180.0	H5T_IEEE_F32LE	
7	Geometry_data														Lower_right_latitude	-90.0	H5T_IEEE_F32LE	
8	Geometry_data														Lower_right_longitude	180.0	H5T_IEEE_F32LE	
9	Geometry_data														Upper_left_latitude	90.0	H5T_IEEE_F32LE	
10	Geometry_data														Upper_left_longitude	-180.0	H5T_IEEE_F32LE	
11	Geometry_data														Upper_right_latitude	90.0	H5T_IEEE_F32LE	
12	Geometry_data														Upper_right_longitude	180.0	H5T_IEEE_F32LE	
13	Global_attributes														Algorithm_depelopper	Japan Aerospace Exploration Agency (JAXA)	H5T_C_S1	
14	Global_attributes														Dataset_description	Level-3 daily temporal binning file of Rs_PI01	H5T_C_S1	
15	Global_attributes														Product_file_name	GC1SG1_20180805D08D_X0000_3BSG_RP01F_0100.h5	H5T_C_S1	
16	Global_attributes														Product_level	Level-3	H5T_C_S1	
17	Global_attributes														Product_name	Level-3 temporal binned parameter	H5T_C_S1	
18	Global_attributes														Product_version	0100	H5T_C_S1	
19	Global_attributes														Satellite	Global Change Observation Mission - Climate (GCOM-C)	H5T_C_S1	
20	Global_attributes														Sensor	Second-generation Global Imager (SGLI)	H5T_C_S1	
21	Global_attributes														Algorithm_version	1.00	H5T_C_S1	
22	Global_attributes														Parameter_version	001.00	H5T_C_S1	
23	Global_attributes														Image_start_time	20180805 00:02:42.000	H5T_C_S1	
24	Global_attributes														Image_end_time	20180813 00:04:12.000	H5T_C_S1	
25	Image_data														Grid_interval	0.0416667	H5T_IEEE_F32LE	
26	Image_data														Grid_interval_unit	deg	H5T_C_S1	
27	Image_data														Image_projection	Non-map projected one dimensional array. Bin height is 1/[Grid_interval] deg. and bin width depends on its latitude (1/[Grid_interval]/cos(lat.) deg.). The area of each bin is equal. The bin is started from -180 deg. longitude to eastbound and from -90 deg. latitude (south) to 90 deg. (north).	H5T_C_S1	
28	Image_data														Number_of_bins	23761676	H5T_STD_I32LE	
29	Image_data														Lower_left_latitude	-90.0	H5T_IEEE_F32LE	
30	Image_data														Lower_left_longitude	-180.0	H5T_IEEE_F32LE	
31	Image_data														Lower_right_latitude	-90.0	H5T_IEEE_F32LE	
32	Image_data														Lower_right_longitude	180.0	H5T_IEEE_F32LE	
33	Image_data														Upper_left_latitude	90.0	H5T_IEEE_F32LE	
34	Image_data														Upper_left_longitude	-180.0	H5T_IEEE_F32LE	
35	Image_data														Upper_right_latitude	90.0	H5T_IEEE_F32LE	
36	Image_data														Upper_right_longitude	180.0	H5T_IEEE_F32LE	
37	Image_data	Rs_PI01_AVE		H5T_STD_U16LE	23761676				gzip	4	23761676				Error_DN	65535	H5T_STD_U16LE	
38	Image_data	Rs_PI01_AVE		H5T_STD_U16LE	23761676				gzip	4	23761676				Data_description	Average of Rs_PI01 parameter (temporal statistics)	H5T_C_S1	
39	Image_data	Rs_PI01_AVE		H5T_STD_U16LE	23761676				gzip	4	23761676				Maximum_valid_DN	65534	H5T_STD_U16LE	
40	Image_data	Rs_PI01_AVE		H5T_STD_U16LE	23761676				gzip	4	23761676				Minimum_valid_DN	0	H5T_STD_U16LE	
41	Image_data	Rs_PI01_AVE		H5T_STD_U16LE	23761676				gzip	4	23761676				Offset	0.0	H5T_IEEE_F32LE	
42	Image_data	Rs_PI01_AVE		H5T_STD_U16LE	23761676				gzip	4	23761676				Slope	0.0001	H5T_IEEE_F32LE	
43	Image_data	Rs_PI01_AVE		H5T_STD_U16LE	23761676				gzip	4	23761676				Unit	NA	H5T_C_S1	
44	Image_data	Rs_PI01_Date		H5T_STD_U8LE	23761676				gzip	4	23761676				Data_description	The dates of observation employed in the statistics	H5T_C_S1	
45	Image_data	Rs_PI01_Date		H5T_STD_U8LE	23761676				gzip	4	23761676				Error_DN	255	H5T_STD_U8LE	
46	Image_data	Rs_PI01_MAX		H5T_STD_U16LE	23761676				gzip	4	23761676				Data_description	Maximum of Rs_PI01 parameter (temporal statistics)	H5T_C_S1	
47	Image_data	Rs_PI01_MAX		H5T_STD_U16LE	23761676				gzip	4	23761676				Error_DN	65535	H5T_STD_U16LE	
48	Image_data	Rs_PI01_MAX		H5T_STD_U16LE	23761676				gzip	4	23761676				Maximum_valid_DN	65534	H5T_STD_U16LE	
49	Image_data	Rs_PI01_MAX		H5T_STD_U16LE	23761676				gzip	4	23761676				Minimum_valid_DN	0	H5T_STD_U16LE	
50	Image_data	Rs_PI01_MAX		H5T_STD_U16LE	23761676				gzip	4	23761676				Offset	0.0	H5T_IEEE_F32LE	
51	Image_data	Rs_PI01_MAX		H5T_STD_U16LE	23761676				gzip	4	23761676				Slope	0.0001	H5T_IEEE_F32LE	
52	Image_data	Rs_PI01_MAX		H5T_STD_U16LE	23761676				gzip	4	23761676				Unit	NA	H5T_C_S1	
53	Image_data	Rs_PI01_MIN		H5T_STD_U16LE	23761676				gzip	4	23761676				Data_description	Minimum of Rs_PI01 parameter (temporal statistics)	H5T_C_S1	
54	Image_data	Rs_PI01_MIN		H5T_STD_U16LE	23761676				gzip	4	23761676				Error_DN	65535	H5T_STD_U16LE	
55	Image_data	Rs_PI01_MIN		H5T_STD_U16LE	23761676				gzip	4	23761676				Maximum_valid_DN	65534	H5T_STD_U16LE	
56	Image_data	Rs_PI01_MIN		H5T_STD_U16LE	23761676				gzip	4	23761676				Minimum_valid_DN	0	H5T_STD_U16LE	
57	Image_data	Rs_PI01_MIN		H5T_STD_U16LE	23761676				gzip	4	23761676				Offset	0.0	H5T_IEEE_F32LE	
58	Image_data	Rs_PI01_MIN		H5T_STD_U16LE	23761676				gzip	4	23761676				Slope	0.0001	H5T_IEEE_F32LE	
59	Image_data	Rs_PI01_MIN		H5T_STD_U16LE	23761676				gzip	4	23761676				Unit	NA	H5T_C_S1	
60	Image_data	Rs_PI01_Ninput		H5T_STD_U16LE	23761676				gzip	4	23761676				Data_description	The number of input data	H5T_C_S1	
61	Image_data	Rs_PI01_Ninput		H5T_STD_U16LE	23761676				gzip	4	23761676				Error_DN	65535	H5T_STD_U16LE	
62	Image_data	Rs_PI01_Ninput		H5T_STD_U16LE	23761676				gzip	4	23761676				Maximum_valid_DN	8	H5T_STD_U16LE	
63	Image_data	Rs_PI01_Ninput		H5T_STD_U16LE	23761676				gzip	4	23761676				Minimum_valid_DN	0	H5T_STD_U16LE	
64	Image_data	Rs_PI01_Ninput		H5T_STD_U16LE	23761676				gzip	4	23761676				Offset	0.0	H5T_IEEE_F32LE	
65	Image_data	Rs_PI01_Ninput		H5T_STD_U16LE	23761676				gzip	4	23761676				Slope	1.0	H5T_IEEE_F32LE	
66	Image_data	Rs_PI01_Ninput		H5T_STD_U16LE	23761676				gzip	4	23761676				Unit	NA	H5T_C_S1	
67	Image_data	Rs_PI01_Nused		H5T_STD_U16LE	23761676				gzip	4	23761676				Data_description	The number of data used in the statistics	H5T_C_S1	
68	Image_data	Rs_PI01_Nused		H5T_STD_U16LE	23761676				gzip	4	23761676				Error_DN	65535	H5T_STD_U16LE	
69	Image_data	Rs_PI01_Nused		H5T_STD_U16LE	23761676				gzip	4	23761676				Maximum_valid_DN	8	H5T_STD_U16LE	
70	Image_data	Rs_PI01_Nused		H5T_STD_U16LE	23761676				gzip	4	23761676				Minimum_valid_DN	0	H5T_STD_U16LE	
71	Image_data	Rs_PI01_Nused		H5T_STD_U16LE	23761676				gzip	4	23761676				Offset	0.0	H5T_IEEE_F32LE	
72	Image_data	Rs_PI01_Nused		H5T_STD_U16LE	23761676				gzip	4	23761676				Slope	1.0	H5T_IEEE_F32LE	
73	Image_data	Rs_PI01_Nused		H5T_STD_U16LE	23761676				gzip	4	23761676				Unit	NA	H5T_C_S1	
74	Image_data	Rs_PI01_QA_flag		H5T_STD_U8LE	23761676				gzip	4	23761676				Data_description	QA information flag ([bit field 1-0]: water(land frac.=0%)=00, mostly water(0<land frac.<50%)=01, mostly coastal(50<land frac.<100%)=10, land(land frac=100%)=11. If no input data available, all bit fields are set to 1 (i.e., flag value = 255). If pixel value in l2 data is Error_DN, flag value = 254)	H5T_C_S1	
75	Image_data	Rs_PI01_QA_flag		H5T_STD_U8LE	23761676				gzip	4	23761676				Error_DN	255	H5T_STD_U8LE	
76	Image_data	Rs_PI01_RMS		H5T_STD_U16LE	23761676				gzip	4	23761676				Data_description	Root Mean Square of Rs_PI01 parameter (temporal statistics)	H5T_C_S1	
77	Image_data	Rs_PI01_RMS		H5T_STD_U16LE	23761676				gzip	4	23761676				Error_DN	65535	H5T_STD_U16LE	
78	Image_data	Rs_PI01_RMS		H5T_STD_U16LE	23761676				gzip	4	23761676				Maximum_valid_DN	65534	H5T_STD_U16LE	
79	Image_data	Rs_PI01_RMS		H5T_STD_U16LE	23761676				gzip	4	23761676				Minimum_valid_DN	0	H5T_STD_U16LE	
80	Image_data	Rs_PI01_RMS		H5T_STD_U16LE	23761676				gzip	4	23761676				Offset	0.0	H5T_IEEE_F32LE	
81	Image_data	Rs_PI01_RMS		H5T_STD_U16LE	23761676				gzip	4	23761676				Slope	0.0001	H5T_IEEE_F32LE	
82	Image_data	Rs_PI01_RMS		H5T_STD_U16LE	23761676				gzip	4	23761676				Unit	NA	H5T_C_S1	
83	Processing_attributes														Contact_point	JAXA/Earth Observation Research Center (EORC)	H5T_C_S1	
84	Processing_attributes														Processing_UT	20180814 09:40:21	H5T_C_S1	
85	Processing_attributes														Processing_organization	JAXA/GCOM-C science project	H5T_C_S1	
86	Processing_attributes														Processing_result	Good	H5T_C_S1	
87	Processing_attributes														Input_files		H5T_C_S1	
88	Processing_attributes														Input File Name 001	GC1SG1_20180805D01D_X0000_3BSG_RP01F_0100.h5	H5T_C_S1	
89	Processing_attributes														Input File Name 002	GC1SG1_20180806D01D_X0000_3BSG_RP01F_0100.h5	H5T_C_S1	
90	Processing_attributes														Input File Name 003	GC1SG1_20180807D01D_X0000_3BSG_RP01F_0100.h5	H5T_C_S1	
91	Processing_attributes														Input File Name 004	GC1SG1_20180808D01D_X0000_3BSG_RP01F_0100.h5	H5T_C_S1	
92	Processing_attributes														Input File Name 005	GC1SG1_20180809D01D_X0000_3BSG_RP01F_0100.h5	H5T_C_S1	
93	Processing_attributes														Input File Name 006	GC1SG1_20180810D01D_X0000_3BSG_RP01F_0100.h5	H5T_C_S1	
94	Processing_attributes														Input File Name 007	GC1SG1_20180811D01D_X0000_3BSG_RP01F_0100.h5	H5T_C_S1	
95	Processing_attributes														Input File Name 008	GC1SG1_20180812D01D_X0000_3BSG_RP01F_0100.h5	H5T_C_S1	

No.	Group	Dataset	Dataset Description	Type	1Dim	2Dim	3Dim	4Dim	Compress	Compress Lv.	Chunk1Dim	Chunk2Dim	Chunk3Dim	Chunk4Dim	Attribute	Attribute Value	Attribute type	Attribute Note
1	Geometry_data														Grid_interval	0.0416667	H5T_IEEE_F32LE	
2	Geometry_data														Grid_interval_unit	deg	H5T_C_S1	
3	Geometry_data														Image_projection	Non-map projected one dimensional array. Bin height is 1/[Grid_interval] deg. and bin width depends on its latitude (1/[Grid_interval]/cos(lat.) deg.). The area of each bin is equal. The bin is started from -180 deg. longitude to eastbound and from -90 deg. latitude (south) to 90 deg. (north).	H5T_C_S1	
4	Geometry_data														Number_of_bins	23761676	H5T_STD_I32LE	
5	Geometry_data														Lower_left_latitude	-90.0	H5T_IEEE_F32LE	
6	Geometry_data														Lower_left_longitude	-180.0	H5T_IEEE_F32LE	
7	Geometry_data														Lower_right_latitude	-90.0	H5T_IEEE_F32LE	
8	Geometry_data														Lower_right_longitude	180.0	H5T_IEEE_F32LE	
9	Geometry_data														Upper_left_latitude	90.0	H5T_IEEE_F32LE	
10	Geometry_data														Upper_left_longitude	-180.0	H5T_IEEE_F32LE	
11	Geometry_data														Upper_right_latitude	90.0	H5T_IEEE_F32LE	
12	Geometry_data														Upper_right_longitude	180.0	H5T_IEEE_F32LE	
13	Global_attributes														Algorithm_depelopper	Japan Aerospace Exploration Agency (JAXA)	H5T_C_S1	
14	Global_attributes														Dataset_description	Level-3 daily temporal binning file of Rs_PI02	H5T_C_S1	
15	Global_attributes														Product_file_name	GC1SG1_20180805D08D_X0000_3BSG_RP02F_0100.h5	H5T_C_S1	
16	Global_attributes														Product_level	Level-3	H5T_C_S1	
17	Global_attributes														Product_name	Level-3 temporal binned parameter	H5T_C_S1	
18	Global_attributes														Product_version	0100	H5T_C_S1	
19	Global_attributes														Satellite	Global Change Observation Mission - Climate (GCOM-C)	H5T_C_S1	
20	Global_attributes														Sensor	Second-generation Global Imager (SGLI)	H5T_C_S1	
21	Global_attributes														Algorithm_version	1.00	H5T_C_S1	
22	Global_attributes														Parameter_version	001.00	H5T_C_S1	
23	Global_attributes														Image_start_time	20180805 00:02:42.000	H5T_C_S1	
24	Global_attributes														Image_end_time	20180813 00:04:12.000	H5T_C_S1	
25	Image_data														Grid_interval	0.0416667	H5T_IEEE_F32LE	
26	Image_data														Grid_interval_unit	deg	H5T_C_S1	
27	Image_data														Image_projection	Non-map projected one dimensional array. Bin height is 1/[Grid_interval] deg. and bin width depends on its latitude (1/[Grid_interval]/cos(lat.) deg.). The area of each bin is equal. The bin is started from -180 deg. longitude to eastbound and from -90 deg. latitude (south) to 90 deg. (north).	H5T_C_S1	
28	Image_data														Number_of_bins	23761676	H5T_STD_I32LE	
29	Image_data														Lower_left_latitude	-90.0	H5T_IEEE_F32LE	
30	Image_data														Lower_left_longitude	-180.0	H5T_IEEE_F32LE	
31	Image_data														Lower_right_latitude	-90.0	H5T_IEEE_F32LE	
32	Image_data														Lower_right_longitude	180.0	H5T_IEEE_F32LE	
33	Image_data														Upper_left_latitude	90.0	H5T_IEEE_F32LE	
34	Image_data														Upper_left_longitude	-180.0	H5T_IEEE_F32LE	
35	Image_data														Upper_right_latitude	90.0	H5T_IEEE_F32LE	
36	Image_data														Upper_right_longitude	180.0	H5T_IEEE_F32LE	
37	Image_data	Rs_PI02_AVE		H5T_STD_U16LE	23761676				gzip	4	23761676				Error_DN	65535	H5T_STD_U16LE	
38	Image_data	Rs_PI02_AVE		H5T_STD_U16LE	23761676				gzip	4	23761676				Data_description	Average of Rs_PI02 parameter (temporal statistics)	H5T_C_S1	
39	Image_data	Rs_PI02_AVE		H5T_STD_U16LE	23761676				gzip	4	23761676				Maximum_valid_DN	65534	H5T_STD_U16LE	
40	Image_data	Rs_PI02_AVE		H5T_STD_U16LE	23761676				gzip	4	23761676				Minimum_valid_DN	0	H5T_STD_U16LE	
41	Image_data	Rs_PI02_AVE		H5T_STD_U16LE	23761676				gzip	4	23761676				Offset	0.0	H5T_IEEE_F32LE	
42	Image_data	Rs_PI02_AVE		H5T_STD_U16LE	23761676				gzip	4	23761676				Slope	0.0001	H5T_IEEE_F32LE	
43	Image_data	Rs_PI02_AVE		H5T_STD_U16LE	23761676				gzip	4	23761676				Unit	NA	H5T_C_S1	
44	Image_data	Rs_PI02_Date		H5T_STD_U8LE	23761676				gzip	4	23761676				Data_description	The dates of observation employed in the statistics	H5T_C_S1	
45	Image_data	Rs_PI02_Date		H5T_STD_U8LE	23761676				gzip	4	23761676				Error_DN	255	H5T_STD_U8LE	
46	Image_data	Rs_PI02_MAX		H5T_STD_U16LE	23761676				gzip	4	23761676				Data_description	Maximum of Rs_PI02 parameter (temporal statistics)	H5T_C_S1	
47	Image_data	Rs_PI02_MAX		H5T_STD_U16LE	23761676				gzip	4	23761676				Error_DN	65535	H5T_STD_U16LE	
48	Image_data	Rs_PI02_MAX		H5T_STD_U16LE	23761676				gzip	4	23761676				Maximum_valid_DN	65534	H5T_STD_U16LE	
49	Image_data	Rs_PI02_MAX		H5T_STD_U16LE	23761676				gzip	4	23761676				Minimum_valid_DN	0	H5T_STD_U16LE	
50	Image_data	Rs_PI02_MAX		H5T_STD_U16LE	23761676				gzip	4	23761676				Offset	0.0	H5T_IEEE_F32LE	
51	Image_data	Rs_PI02_MAX		H5T_STD_U16LE	23761676				gzip	4	23761676				Slope	0.0001	H5T_IEEE_F32LE	
52	Image_data	Rs_PI02_MAX		H5T_STD_U16LE	23761676				gzip	4	23761676				Unit	NA	H5T_C_S1	
53	Image_data	Rs_PI02_MIN		H5T_STD_U16LE	23761676				gzip	4	23761676				Data_description	Minimum of Rs_PI02 parameter (temporal statistics)	H5T_C_S1	
54	Image_data	Rs_PI02_MIN		H5T_STD_U16LE	23761676				gzip	4	23761676				Error_DN	65535	H5T_STD_U16LE	
55	Image_data	Rs_PI02_MIN		H5T_STD_U16LE	23761676				gzip	4	23761676				Maximum_valid_DN	65534	H5T_STD_U16LE	
56	Image_data	Rs_PI02_MIN		H5T_STD_U16LE	23761676				gzip	4	23761676				Minimum_valid_DN	0	H5T_STD_U16LE	
57	Image_data	Rs_PI02_MIN		H5T_STD_U16LE	23761676				gzip	4	23761676				Offset	0.0	H5T_IEEE_F32LE	
58	Image_data	Rs_PI02_MIN		H5T_STD_U16LE	23761676				gzip	4	23761676				Slope	0.0001	H5T_IEEE_F32LE	
59	Image_data	Rs_PI02_MIN		H5T_STD_U16LE	23761676				gzip	4	23761676				Unit	NA	H5T_C_S1	
60	Image_data	Rs_PI02_Ninput		H5T_STD_U16LE	23761676				gzip	4	23761676				Data_description	The number of input data	H5T_C_S1	
61	Image_data	Rs_PI02_Ninput		H5T_STD_U16LE	23761676				gzip	4	23761676				Error_DN	65535	H5T_STD_U16LE	
62	Image_data	Rs_PI02_Ninput		H5T_STD_U16LE	23761676				gzip	4	23761676				Maximum_valid_DN	8	H5T_STD_U16LE	
63	Image_data	Rs_PI02_Ninput		H5T_STD_U16LE	23761676				gzip	4	23761676				Minimum_valid_DN	0	H5T_STD_U16LE	
64	Image_data	Rs_PI02_Ninput		H5T_STD_U16LE	23761676				gzip	4	23761676				Offset	0.0	H5T_IEEE_F32LE	
65	Image_data	Rs_PI02_Ninput		H5T_STD_U16LE	23761676				gzip	4	23761676				Slope	1.0	H5T_IEEE_F32LE	
66	Image_data	Rs_PI02_Ninput		H5T_STD_U16LE	23761676				gzip	4	23761676				Unit	NA	H5T_C_S1	
67	Image_data	Rs_PI02_Nused		H5T_STD_U16LE	23761676				gzip	4	23761676				Data_description	The number of data used in the statistics	H5T_C_S1	
68	Image_data	Rs_PI02_Nused		H5T_STD_U16LE	23761676				gzip	4	23761676				Error_DN	65535	H5T_STD_U16LE	
69	Image_data	Rs_PI02_Nused		H5T_STD_U16LE	23761676				gzip	4	23761676				Maximum_valid_DN	8	H5T_STD_U16LE	
70	Image_data	Rs_PI02_Nused		H5T_STD_U16LE	23761676				gzip	4	23761676				Minimum_valid_DN	0	H5T_STD_U16LE	
71	Image_data	Rs_PI02_Nused		H5T_STD_U16LE	23761676				gzip	4	23761676				Offset	0.0	H5T_IEEE_F32LE	
72	Image_data	Rs_PI02_Nused		H5T_STD_U16LE	23761676				gzip	4	23761676				Slope	1.0	H5T_IEEE_F32LE	
73	Image_data	Rs_PI02_Nused		H5T_STD_U16LE	23761676				gzip	4	23761676				Unit	NA	H5T_C_S1	
74	Image_data	Rs_PI02_QA_flag		H5T_STD_U8LE	23761676				gzip	4	23761676				Data_description	QA information flag ([bit field 1-0]: water(land frac.=0%)=00, mostly water(0<land frac.<50%)=01, mostly coastal(50<land frac.<100%)=10, land(land frac=100%)=11. If no input data available, all bit fields are set to 1 (i.e., flag value = 255). If pixel value in l2 data is Error_DN, flag value = 254)	H5T_C_S1	
75	Image_data	Rs_PI02_QA_flag		H5T_STD_U8LE	23761676				gzip	4	23761676				Error_DN	255	H5T_STD_U8LE	
76	Image_data	Rs_PI02_RMS		H5T_STD_U16LE	23761676				gzip	4	23761676				Data_description	Root Mean Square of Rs_PI02 parameter (temporal statistics)	H5T_C_S1	
77	Image_data	Rs_PI02_RMS		H5T_STD_U16LE	23761676				gzip	4	23761676				Error_DN	65535	H5T_STD_U16LE	
78	Image_data	Rs_PI02_RMS		H5T_STD_U16LE	23761676				gzip	4	23761676				Maximum_valid_DN	65534	H5T_STD_U16LE	
79	Image_data	Rs_PI02_RMS		H5T_STD_U16LE	23761676				gzip	4	23761676				Minimum_valid_DN	0	H5T_STD_U16LE	
80	Image_data	Rs_PI02_RMS		H5T_STD_U16LE	23761676				gzip	4	23761676				Offset	0.0	H5T_IEEE_F32LE	
81	Image_data	Rs_PI02_RMS		H5T_STD_U16LE	23761676				gzip	4	23761676				Slope	0.0001	H5T_IEEE_F32LE	
82	Image_data	Rs_PI02_RMS		H5T_STD_U16LE	23761676				gzip	4	23761676				Unit	NA	H5T_C_S1	
83	Processing_attributes														Contact_point	JAXA/Earth Observation Research Center (EORC)	H5T_C_S1	
84	Processing_attributes														Processing_UT	20180814 09:40:21	H5T_C_S1	
85	Processing_attributes														Processing_organization	JAXA/GCOM-C science project	H5T_C_S1	
86	Processing_attributes														Processing_result	Good	H5T_C_S1	
87	Processing_attributes														Input_files		H5T_C_S1	
88	Processing_attributes														Input File Name 001	GC1SG1_20180805D01D_X0000_3BSG_RP02F_0100.h5	H5T_C_S1	
89	Processing_attributes														Input File Name 002	GC1SG1_20180806D01D_X0000_3BSG_RP02F_0100.h5	H5T_C_S1	
90	Processing_attributes														Input File Name 003	GC1SG1_20180807D01D_X0000_3BSG_RP02F_0100.h5	H5T_C_S1	
91	Processing_attributes														Input File Name 004	GC1SG1_20180808D01D_X0000_3BSG_RP02F_0100.h5	H5T_C_S1	
92	Processing_attributes														Input File Name 005	GC1SG1_20180809D01D_X0000_3BSG_RP02F_0100.h5	H5T_C_S1	
93	Processing_attributes														Input File Name 006	GC1SG1_20180810D01D_X0000_3BSG_RP02F_0100.h5	H5T_C_S1	
94	Processing_attributes														Input File Name 007	GC1SG1_20180811D01D_X0000_3BSG_RP02F_0100.h5	H5T_C_S1	
95	Processing_attributes														Input File Name 008	GC1SG1_20180812D01D_X0000_3BSG_RP02F_0100.h5	H5T_C_S1	

No.	Group	Dataset	Dataset Description	Type	1Dim	2Dim	3Dim	4Dim	Compress	Compress Lv.	Chunk1Dim	Chunk2Dim	Chunk3Dim	Chunk4Dim	Attribute	Attribute Value	Attribute type	Attribute Note
1	Geometry_data														Grid_interval	0.0416667	H5T_IEEE_F32LE	
2	Geometry_data														Grid_interval_unit	deg	H5T_C_S1	
3	Geometry_data														Image_projection	Non-map projected one dimensional array. Bin height is 1/[Grid_interval] deg. and bin width depends on its latitude (1/[Grid_interval]/cos(lat.) deg.). The area of each bin is equal. The bin is started from -180 deg. longitude to eastbound and from -90 deg. latitude (south) to 90 deg. (north).	H5T_C_S1	
4	Geometry_data														Number_of_bins	23761676	H5T_STD_I32LE	
5	Geometry_data														Lower_left_latitude	-90.0	H5T_IEEE_F32LE	
6	Geometry_data														Lower_left_longitude	-180.0	H5T_IEEE_F32LE	
7	Geometry_data														Lower_right_latitude	-90.0	H5T_IEEE_F32LE	
8	Geometry_data														Lower_right_longitude	180.0	H5T_IEEE_F32LE	
9	Geometry_data														Upper_left_latitude	90.0	H5T_IEEE_F32LE	
10	Geometry_data														Upper_left_longitude	-180.0	H5T_IEEE_F32LE	
11	Geometry_data														Upper_right_latitude	90.0	H5T_IEEE_F32LE	
12	Geometry_data														Upper_right_longitude	180.0	H5T_IEEE_F32LE	
13	Global_attributes														Algorithm_depelopper	Japan Aerospace Exploration Agency (JAXA)	H5T_C_S1	
14	Global_attributes														Dataset_description	Level-3 daily temporal binning file of Rs_SW01	H5T_C_S1	
15	Global_attributes														Product_file_name	GC1SG1_20180805D08D_X0000_3BSG_RS01F_0100.h5	H5T_C_S1	
16	Global_attributes														Product_level	Level-3	H5T_C_S1	
17	Global_attributes														Product_name	Level-3 temporal binned parameter	H5T_C_S1	
18	Global_attributes														Product_version	0100	H5T_C_S1	
19	Global_attributes														Satellite	Global Change Observation Mission - Climate (GCOM-C)	H5T_C_S1	
20	Global_attributes														Sensor	Second-generation Global Imager (SGLI)	H5T_C_S1	
21	Global_attributes														Algorithm_version	1.00	H5T_C_S1	
22	Global_attributes														Parameter_version	001.00	H5T_C_S1	
23	Global_attributes														Image_start_time	20180805 00:02:42.000	H5T_C_S1	
24	Global_attributes														Image_end_time	20180813 00:04:12.000	H5T_C_S1	
25	Image_data														Grid_interval	0.0416667	H5T_IEEE_F32LE	
26	Image_data														Grid_interval_unit	deg	H5T_C_S1	
27	Image_data														Image_projection	Non-map projected one dimensional array. Bin height is 1/[Grid_interval] deg. and bin width depends on its latitude (1/[Grid_interval]/cos(lat.) deg.). The area of each bin is equal. The bin is started from -180 deg. longitude to eastbound and from -90 deg. latitude (south) to 90 deg. (north).	H5T_C_S1	
28	Image_data														Number_of_bins	23761676	H5T_STD_I32LE	
29	Image_data														Lower_left_latitude	-90.0	H5T_IEEE_F32LE	
30	Image_data														Lower_left_longitude	-180.0	H5T_IEEE_F32LE	
31	Image_data														Lower_right_latitude	-90.0	H5T_IEEE_F32LE	
32	Image_data														Lower_right_longitude	180.0	H5T_IEEE_F32LE	
33	Image_data														Upper_left_latitude	90.0	H5T_IEEE_F32LE	
34	Image_data														Upper_left_longitude	-180.0	H5T_IEEE_F32LE	
35	Image_data														Upper_right_latitude	90.0	H5T_IEEE_F32LE	
36	Image_data														Upper_right_longitude	180.0	H5T_IEEE_F32LE	
37	Image_data	Rs_SW01_AVE		H5T_STD_U16LE	23761676				gzip	4	23761676				Error_DN	65535	H5T_STD_U16LE	
38	Image_data	Rs_SW01_AVE		H5T_STD_U16LE	23761676				gzip	4	23761676				Data_description	Average of Rs_SW01 parameter (temporal statistics)	H5T_C_S1	
39	Image_data	Rs_SW01_AVE		H5T_STD_U16LE	23761676				gzip	4	23761676				Maximum_valid_DN	65534	H5T_STD_U16LE	
40	Image_data	Rs_SW01_AVE		H5T_STD_U16LE	23761676				gzip	4	23761676				Minimum_valid_DN	0	H5T_STD_U16LE	
41	Image_data	Rs_SW01_AVE		H5T_STD_U16LE	23761676				gzip	4	23761676				Offset	0.0	H5T_IEEE_F32LE	
42	Image_data	Rs_SW01_AVE		H5T_STD_U16LE	23761676				gzip	4	23761676				Slope	0.0001	H5T_IEEE_F32LE	
43	Image_data	Rs_SW01_AVE		H5T_STD_U16LE	23761676				gzip	4	23761676				Unit	NA	H5T_C_S1	
44	Image_data	Rs_SW01_Date		H5T_STD_U8LE	23761676				gzip	4	23761676				Data_description	The dates of observation employed in the statistics	H5T_C_S1	
45	Image_data	Rs_SW01_Date		H5T_STD_U8LE	23761676				gzip	4	23761676				Error_DN	255	H5T_STD_U8LE	
46	Image_data	Rs_SW01_MAX		H5T_STD_U16LE	23761676				gzip	4	23761676				Data_description	Maximum of Rs_SW01 parameter (temporal statistics)	H5T_C_S1	
47	Image_data	Rs_SW01_MAX		H5T_STD_U16LE	23761676				gzip	4	23761676				Error_DN	65535	H5T_STD_U16LE	
48	Image_data	Rs_SW01_MAX		H5T_STD_U16LE	23761676				gzip	4	23761676				Maximum_valid_DN	65534	H5T_STD_U16LE	
49	Image_data	Rs_SW01_MAX		H5T_STD_U16LE	23761676				gzip	4	23761676				Minimum_valid_DN	0	H5T_STD_U16LE	
50	Image_data	Rs_SW01_MAX		H5T_STD_U16LE	23761676				gzip	4	23761676				Offset	0.0	H5T_IEEE_F32LE	
51	Image_data	Rs_SW01_MAX		H5T_STD_U16LE	23761676				gzip	4	23761676				Slope	0.0001	H5T_IEEE_F32LE	
52	Image_data	Rs_SW01_MAX		H5T_STD_U16LE	23761676				gzip	4	23761676				Unit	NA	H5T_C_S1	
53	Image_data	Rs_SW01_MIN		H5T_STD_U16LE	23761676				gzip	4	23761676				Data_description	Minimum of Rs_SW01 parameter (temporal statistics)	H5T_C_S1	
54	Image_data	Rs_SW01_MIN		H5T_STD_U16LE	23761676				gzip	4	23761676				Error_DN	65535	H5T_STD_U16LE	
55	Image_data	Rs_SW01_MIN		H5T_STD_U16LE	23761676				gzip	4	23761676				Maximum_valid_DN	65534	H5T_STD_U16LE	
56	Image_data	Rs_SW01_MIN		H5T_STD_U16LE	23761676				gzip	4	23761676				Minimum_valid_DN	0	H5T_STD_U16LE	
57	Image_data	Rs_SW01_MIN		H5T_STD_U16LE	23761676				gzip	4	23761676				Offset	0.0	H5T_IEEE_F32LE	
58	Image_data	Rs_SW01_MIN		H5T_STD_U16LE	23761676				gzip	4	23761676				Slope	0.0001	H5T_IEEE_F32LE	
59	Image_data	Rs_SW01_MIN		H5T_STD_U16LE	23761676				gzip	4	23761676				Unit	NA	H5T_C_S1	
60	Image_data	Rs_SW01_Ninput		H5T_STD_U16LE	23761676				gzip	4	23761676				Data_description	The number of input data	H5T_C_S1	
61	Image_data	Rs_SW01_Ninput		H5T_STD_U16LE	23761676				gzip	4	23761676				Error_DN	65535	H5T_STD_U16LE	
62	Image_data	Rs_SW01_Ninput		H5T_STD_U16LE	23761676				gzip	4	23761676				Maximum_valid_DN	8	H5T_STD_U16LE	
63	Image_data	Rs_SW01_Ninput		H5T_STD_U16LE	23761676				gzip	4	23761676				Minimum_valid_DN	0	H5T_STD_U16LE	
64	Image_data	Rs_SW01_Ninput		H5T_STD_U16LE	23761676				gzip	4	23761676				Offset	0.0	H5T_IEEE_F32LE	
65	Image_data	Rs_SW01_Ninput		H5T_STD_U16LE	23761676				gzip	4	23761676				Slope	1.0	H5T_IEEE_F32LE	
66	Image_data	Rs_SW01_Ninput		H5T_STD_U16LE	23761676				gzip	4	23761676				Unit	NA	H5T_C_S1	
67	Image_data	Rs_SW01_Nused		H5T_STD_U16LE	23761676				gzip	4	23761676				Data_description	The number of data used in the statistics	H5T_C_S1	
68	Image_data	Rs_SW01_Nused		H5T_STD_U16LE	23761676				gzip	4	23761676				Error_DN	65535	H5T_STD_U16LE	
69	Image_data	Rs_SW01_Nused		H5T_STD_U16LE	23761676				gzip	4	23761676				Maximum_valid_DN	8	H5T_STD_U16LE	
70	Image_data	Rs_SW01_Nused		H5T_STD_U16LE	23761676				gzip	4	23761676				Minimum_valid_DN	0	H5T_STD_U16LE	
71	Image_data	Rs_SW01_Nused		H5T_STD_U16LE	23761676				gzip	4	23761676				Offset	0.0	H5T_IEEE_F32LE	
72	Image_data	Rs_SW01_Nused		H5T_STD_U16LE	23761676				gzip	4	23761676				Slope	1.0	H5T_IEEE_F32LE	
73	Image_data	Rs_SW01_Nused		H5T_STD_U16LE	23761676				gzip	4	23761676				Unit	NA	H5T_C_S1	
74	Image_data	Rs_SW01_QA_flag		H5T_STD_U8LE	23761676				gzip	4	23761676				Data_description	QA information flag ([bit field 1-0]: water(land frac.=0%)=00, mostly water(0<land frac.<50%)=01, mostly coastal(50<land frac.<100%)=10, land(land frac=100%)=11. If no input data available, all bit fields are set to 1 (i.e., flag value = 255). If pixel value in l2 data is Error_DN, flag value = 254)	H5T_C_S1	
75	Image_data	Rs_SW01_QA_flag		H5T_STD_U8LE	23761676				gzip	4	23761676				Error_DN	255	H5T_STD_U8LE	
76	Image_data	Rs_SW01_RMS		H5T_STD_U16LE	23761676				gzip	4	23761676				Data_description	Root Mean Square of Rs_SW01 parameter (temporal statistics)	H5T_C_S1	
77	Image_data	Rs_SW01_RMS		H5T_STD_U16LE	23761676				gzip	4	23761676				Error_DN	65535	H5T_STD_U16LE	
78	Image_data	Rs_SW01_RMS		H5T_STD_U16LE	23761676				gzip	4	23761676				Maximum_valid_DN	65534	H5T_STD_U16LE	
79	Image_data	Rs_SW01_RMS		H5T_STD_U16LE	23761676				gzip	4	23761676				Minimum_valid_DN	0	H5T_STD_U16LE	
80	Image_data	Rs_SW01_RMS		H5T_STD_U16LE	23761676				gzip	4	23761676				Offset	0.0	H5T_IEEE_F32LE	
81	Image_data	Rs_SW01_RMS		H5T_STD_U16LE	23761676				gzip	4	23761676				Slope	0.0001	H5T_IEEE_F32LE	
82	Image_data	Rs_SW01_RMS		H5T_STD_U16LE	23761676				gzip	4	23761676				Unit	NA	H5T_C_S1	
83	Processing_attributes														Contact_point	JAXA/Earth Observation Research Center (EORC)	H5T_C_S1	
84	Processing_attributes														Processing_UT	20180814 09:40:23	H5T_C_S1	
85	Processing_attributes														Processing_organization	JAXA/GCOM-C science project	H5T_C_S1	
86	Processing_attributes														Processing_result	Good	H5T_C_S1	
87	Processing_attributes														Input_files		H5T_C_S1	
88	Processing_attributes														Input File Name 001	GC1SG1_20180805D01D_X0000_3BSG_RS01F_0100.h5	H5T_C_S1	
89	Processing_attributes														Input File Name 002	GC1SG1_20180806D01D_X0000_3BSG_RS01F_0100.h5	H5T_C_S1	
90	Processing_attributes														Input File Name 003	GC1SG1_20180807D01D_X0000_3BSG_RS01F_0100.h5	H5T_C_S1	
91	Processing_attributes														Input File Name 004	GC1SG1_20180808D01D_X0000_3BSG_RS01F_0100.h5	H5T_C_S1	
92	Processing_attributes														Input File Name 005	GC1SG1_20180809D01D_X0000_3BSG_RS01F_0100.h5	H5T_C_S1	
93	Processing_attributes														Input File Name 006	GC1SG1_20180810D01D_X0000_3BSG_RS01F_0100.h5	H5T_C_S1	
94	Processing_attributes														Input File Name 007	GC1SG1_20180811D01D_X0000_3BSG_RS01F_0100.h5	H5T_C_S1	
95	Processing_attributes														Input File Name 008	GC1SG1_20180812D01D_X0000_3BSG_RS01F_0100.h5	H5T_C_S1	

No.	Group	Dataset	Dataset Description	Type	1Dim	2Dim	3Dim	4Dim	Compress	Compress Lv.	Chunk1Dim	Chunk2Dim	Chunk3Dim	Chunk4Dim	Attribute	Attribute Value	Attribute type	Attribute Note
1	Geometry_data														Grid_interval	0.0416667	H5T_IEEE_F32LE	
2	Geometry_data														Grid_interval_unit	deg	H5T_C_S1	
3	Geometry_data														Image_projection	Non-map projected one dimensional array. Bin height is 1/[Grid_interval] deg. and bin width depends on its latitude (1/[Grid_interval]/cos(lat.) deg.). The area of each bin is equal. The bin is started from -180 deg. longitude to eastbound and from -90 deg. latitude (south) to 90 deg. (north).	H5T_C_S1	
4	Geometry_data														Number_of_bins	23761676	H5T_STD_I32LE	
5	Geometry_data														Lower_left_latitude	-90.0	H5T_IEEE_F32LE	
6	Geometry_data														Lower_left_longitude	-180.0	H5T_IEEE_F32LE	
7	Geometry_data														Lower_right_latitude	-90.0	H5T_IEEE_F32LE	
8	Geometry_data														Lower_right_longitude	180.0	H5T_IEEE_F32LE	
9	Geometry_data														Upper_left_latitude	90.0	H5T_IEEE_F32LE	
10	Geometry_data														Upper_left_longitude	-180.0	H5T_IEEE_F32LE	
11	Geometry_data														Upper_right_latitude	90.0	H5T_IEEE_F32LE	
12	Geometry_data														Upper_right_longitude	180.0	H5T_IEEE_F32LE	
13	Global_attributes														Algorithm_depelopper	Japan Aerospace Exploration Agency (JAXA)	H5T_C_S1	
14	Global_attributes														Dataset_description	Level-3 daily temporal binning file of Rs_SWO2	H5T_C_S1	
15	Global_attributes														Product_file_name	GC1SG1_20180805D08D_X0000_3BSG_RS02F_0100.h5	H5T_C_S1	
16	Global_attributes														Product_level	Level-3	H5T_C_S1	
17	Global_attributes														Product_name	Level-3 temporal binned parameter	H5T_C_S1	
18	Global_attributes														Product_version	0100	H5T_C_S1	
19	Global_attributes														Satellite	Global Change Observation Mission - Climate (GCOM-C)	H5T_C_S1	
20	Global_attributes														Sensor	Second-generation Global Imager (SGLI)	H5T_C_S1	
21	Global_attributes														Algorithm_version	1.00	H5T_C_S1	
22	Global_attributes														Parameter_version	001.00	H5T_C_S1	
23	Global_attributes														Image_start_time	20180805 00:02:42.000	H5T_C_S1	
24	Global_attributes														Image_end_time	20180813 00:04:12.000	H5T_C_S1	
25	Image_data														Grid_interval	0.0416667	H5T_IEEE_F32LE	
26	Image_data														Grid_interval_unit	deg	H5T_C_S1	
27	Image_data														Image_projection	Non-map projected one dimensional array. Bin height is 1/[Grid_interval] deg. and bin width depends on its latitude (1/[Grid_interval]/cos(lat.) deg.). The area of each bin is equal. The bin is started from -180 deg. longitude to eastbound and from -90 deg. latitude (south) to 90 deg. (north).	H5T_C_S1	
28	Image_data														Number_of_bins	23761676	H5T_STD_I32LE	
29	Image_data														Lower_left_latitude	-90.0	H5T_IEEE_F32LE	
30	Image_data														Lower_left_longitude	-180.0	H5T_IEEE_F32LE	
31	Image_data														Lower_right_latitude	-90.0	H5T_IEEE_F32LE	
32	Image_data														Lower_right_longitude	180.0	H5T_IEEE_F32LE	
33	Image_data														Upper_left_latitude	90.0	H5T_IEEE_F32LE	
34	Image_data														Upper_left_longitude	-180.0	H5T_IEEE_F32LE	
35	Image_data														Upper_right_latitude	90.0	H5T_IEEE_F32LE	
36	Image_data														Upper_right_longitude	180.0	H5T_IEEE_F32LE	
37	Image_data	Rs_SWO2_AVE		H5T_STD_U16LE	23761676				gzip	4	23761676				Error_DN	65535	H5T_STD_U16LE	
38	Image_data	Rs_SWO2_AVE		H5T_STD_U16LE	23761676				gzip	4	23761676				Data_description	Average of Rs_SWO2 parameter (temporal statistics)	H5T_C_S1	
39	Image_data	Rs_SWO2_AVE		H5T_STD_U16LE	23761676				gzip	4	23761676				Maximum_valid_DN	65534	H5T_STD_U16LE	
40	Image_data	Rs_SWO2_AVE		H5T_STD_U16LE	23761676				gzip	4	23761676				Minimum_valid_DN	0	H5T_STD_U16LE	
41	Image_data	Rs_SWO2_AVE		H5T_STD_U16LE	23761676				gzip	4	23761676				Offset	0.0	H5T_IEEE_F32LE	
42	Image_data	Rs_SWO2_AVE		H5T_STD_U16LE	23761676				gzip	4	23761676				Slope	0.0001	H5T_IEEE_F32LE	
43	Image_data	Rs_SWO2_AVE		H5T_STD_U16LE	23761676				gzip	4	23761676				Unit	NA	H5T_C_S1	
44	Image_data	Rs_SWO2_Date		H5T_STD_U8LE	23761676				gzip	4	23761676				Data_description	The dates of observation employed in the statistics	H5T_C_S1	
45	Image_data	Rs_SWO2_Date		H5T_STD_U8LE	23761676				gzip	4	23761676				Error_DN	255	H5T_STD_U8LE	
46	Image_data	Rs_SWO2_MAX		H5T_STD_U16LE	23761676				gzip	4	23761676				Data_description	Maximum of Rs_SWO2 parameter (temporal statistics)	H5T_C_S1	
47	Image_data	Rs_SWO2_MAX		H5T_STD_U16LE	23761676				gzip	4	23761676				Error_DN	65535	H5T_STD_U16LE	
48	Image_data	Rs_SWO2_MAX		H5T_STD_U16LE	23761676				gzip	4	23761676				Maximum_valid_DN	65534	H5T_STD_U16LE	
49	Image_data	Rs_SWO2_MAX		H5T_STD_U16LE	23761676				gzip	4	23761676				Minimum_valid_DN	0	H5T_STD_U16LE	
50	Image_data	Rs_SWO2_MAX		H5T_STD_U16LE	23761676				gzip	4	23761676				Offset	0.0	H5T_IEEE_F32LE	
51	Image_data	Rs_SWO2_MAX		H5T_STD_U16LE	23761676				gzip	4	23761676				Slope	0.0001	H5T_IEEE_F32LE	
52	Image_data	Rs_SWO2_MAX		H5T_STD_U16LE	23761676				gzip	4	23761676				Unit	NA	H5T_C_S1	
53	Image_data	Rs_SWO2_MIN		H5T_STD_U16LE	23761676				gzip	4	23761676				Data_description	Minimum of Rs_SWO2 parameter (temporal statistics)	H5T_C_S1	
54	Image_data	Rs_SWO2_MIN		H5T_STD_U16LE	23761676				gzip	4	23761676				Error_DN	65535	H5T_STD_U16LE	
55	Image_data	Rs_SWO2_MIN		H5T_STD_U16LE	23761676				gzip	4	23761676				Maximum_valid_DN	65534	H5T_STD_U16LE	
56	Image_data	Rs_SWO2_MIN		H5T_STD_U16LE	23761676				gzip	4	23761676				Minimum_valid_DN	0	H5T_STD_U16LE	
57	Image_data	Rs_SWO2_MIN		H5T_STD_U16LE	23761676				gzip	4	23761676				Offset	0.0	H5T_IEEE_F32LE	
58	Image_data	Rs_SWO2_MIN		H5T_STD_U16LE	23761676				gzip	4	23761676				Slope	0.0001	H5T_IEEE_F32LE	
59	Image_data	Rs_SWO2_MIN		H5T_STD_U16LE	23761676				gzip	4	23761676				Unit	NA	H5T_C_S1	
60	Image_data	Rs_SWO2_Ninput		H5T_STD_U16LE	23761676				gzip	4	23761676				Data_description	The number of input data	H5T_C_S1	
61	Image_data	Rs_SWO2_Ninput		H5T_STD_U16LE	23761676				gzip	4	23761676				Error_DN	65535	H5T_STD_U16LE	
62	Image_data	Rs_SWO2_Ninput		H5T_STD_U16LE	23761676				gzip	4	23761676				Maximum_valid_DN	8	H5T_STD_U16LE	
63	Image_data	Rs_SWO2_Ninput		H5T_STD_U16LE	23761676				gzip	4	23761676				Minimum_valid_DN	0	H5T_STD_U16LE	
64	Image_data	Rs_SWO2_Ninput		H5T_STD_U16LE	23761676				gzip	4	23761676				Offset	0.0	H5T_IEEE_F32LE	
65	Image_data	Rs_SWO2_Ninput		H5T_STD_U16LE	23761676				gzip	4	23761676				Slope	1.0	H5T_IEEE_F32LE	
66	Image_data	Rs_SWO2_Ninput		H5T_STD_U16LE	23761676				gzip	4	23761676				Unit	NA	H5T_C_S1	
67	Image_data	Rs_SWO2_Nused		H5T_STD_U16LE	23761676				gzip	4	23761676				Data_description	The number of data used in the statistics	H5T_C_S1	
68	Image_data	Rs_SWO2_Nused		H5T_STD_U16LE	23761676				gzip	4	23761676				Error_DN	65535	H5T_STD_U16LE	
69	Image_data	Rs_SWO2_Nused		H5T_STD_U16LE	23761676				gzip	4	23761676				Maximum_valid_DN	8	H5T_STD_U16LE	
70	Image_data	Rs_SWO2_Nused		H5T_STD_U16LE	23761676				gzip	4	23761676				Minimum_valid_DN	0	H5T_STD_U16LE	
71	Image_data	Rs_SWO2_Nused		H5T_STD_U16LE	23761676				gzip	4	23761676				Offset	0.0	H5T_IEEE_F32LE	
72	Image_data	Rs_SWO2_Nused		H5T_STD_U16LE	23761676				gzip	4	23761676				Slope	1.0	H5T_IEEE_F32LE	
73	Image_data	Rs_SWO2_Nused		H5T_STD_U16LE	23761676				gzip	4	23761676				Unit	NA	H5T_C_S1	
74	Image_data	Rs_SWO2_QA_flag		H5T_STD_U8LE	23761676				gzip	4	23761676				Data_description	QA information flag ([bit field 1-0]: water(land frac.=0%)=00, mostly water(0<land frac.<50%)=01, mostly coastal(50<land frac.<100%)=10, land(land frac=100%)=11. If no input data available, all bit fields are set to 1 (i.e., flag value = 255). If pixel value in l2 data is Error_DN, flag value = 254)	H5T_C_S1	
75	Image_data	Rs_SWO2_QA_flag		H5T_STD_U8LE	23761676				gzip	4	23761676				Error_DN	255	H5T_STD_U8LE	
76	Image_data	Rs_SWO2_RMS		H5T_STD_U16LE	23761676				gzip	4	23761676				Data_description	Root Mean Square of Rs_SWO2 parameter (temporal statistics)	H5T_C_S1	
77	Image_data	Rs_SWO2_RMS		H5T_STD_U16LE	23761676				gzip	4	23761676				Error_DN	65535	H5T_STD_U16LE	
78	Image_data	Rs_SWO2_RMS		H5T_STD_U16LE	23761676				gzip	4	23761676				Maximum_valid_DN	65534	H5T_STD_U16LE	
79	Image_data	Rs_SWO2_RMS		H5T_STD_U16LE	23761676				gzip	4	23761676				Minimum_valid_DN	0	H5T_STD_U16LE	
80	Image_data	Rs_SWO2_RMS		H5T_STD_U16LE	23761676				gzip	4	23761676				Offset	0.0	H5T_IEEE_F32LE	
81	Image_data	Rs_SWO2_RMS		H5T_STD_U16LE	23761676				gzip	4	23761676				Slope	0.0001	H5T_IEEE_F32LE	
82	Image_data	Rs_SWO2_RMS		H5T_STD_U16LE	23761676				gzip	4	23761676				Unit	NA	H5T_C_S1	
83	Processing_attributes														Contact_point	JAXA/Earth Observation Research Center (EORC)	H5T_C_S1	
84	Processing_attributes														Processing_UT	20180814 09:40:23	H5T_C_S1	
85	Processing_attributes														Processing_organization	JAXA/GCOM-C science project	H5T_C_S1	
86	Processing_attributes														Processing_result	Good	H5T_C_S1	
87	Processing_attributes														Input_files		H5T_C_S1	
88	Processing_attributes														Input File Name 001	GC1SG1_20180805D01D_X0000_3BSG_RS02F_0100.h5	H5T_C_S1	
89	Processing_attributes														Input File Name 002	GC1SG1_20180806D01D_X0000_3BSG_RS02F_0100.h5	H5T_C_S1	
90	Processing_attributes														Input File Name 003	GC1SG1_20180807D01D_X0000_3BSG_RS02F_0100.h5	H5T_C_S1	
91	Processing_attributes														Input File Name 004	GC1SG1_20180808D01D_X0000_3BSG_RS02F_0100.h5	H5T_C_S1	
92	Processing_attributes														Input File Name 005	GC1SG1_20180809D01D_X0000_3BSG_RS02F_0100.h5	H5T_C_S1	
93	Processing_attributes														Input File Name 006	GC1SG1_20180810D01D_X0000_3BSG_RS02F_0100.h5	H5T_C_S1	
94	Processing_attributes														Input File Name 007	GC1SG1_20180811D01D_X0000_3BSG_RS02F_0100.h5	H5T_C_S1	
95	Processing_attributes														Input File Name 008	GC1SG1_20180812D01D_X0000_3BSG_RS02F_0100.h5	H5T_C_S1	

No.	Group	Dataset	Dataset Description	Type	1Dim	2Dim	3Dim	4Dim	Compress	Compress Lv.	Chunk1Dim	Chunk2Dim	Chunk3Dim	Chunk4Dim	Attribute	Attribute Value	Attribute type	Attribute Note
1	Geometry_data														Grid_interval	0.0416667	H5T_IEEE_F32LE	
2	Geometry_data														Grid_interval_unit	deg	H5T_C_S1	
3	Geometry_data														Image_projection	Non-map projected one dimensional array. Bin height is 1/[Grid_interval] deg. and bin width depends on its latitude (1/[Grid_interval]/cos(lat.) deg.). The area of each bin is equal. The bin is started from -180 deg. longitude to eastbound and from -90 deg. latitude (south) to 90 deg. (north).	H5T_C_S1	
4	Geometry_data														Number_of_bins	23761676	H5T_STD_I32LE	
5	Geometry_data														Lower_left_latitude	-90.0	H5T_IEEE_F32LE	
6	Geometry_data														Lower_left_longitude	-180.0	H5T_IEEE_F32LE	
7	Geometry_data														Lower_right_latitude	-90.0	H5T_IEEE_F32LE	
8	Geometry_data														Lower_right_longitude	180.0	H5T_IEEE_F32LE	
9	Geometry_data														Upper_left_latitude	90.0	H5T_IEEE_F32LE	
10	Geometry_data														Upper_left_longitude	-180.0	H5T_IEEE_F32LE	
11	Geometry_data														Upper_right_latitude	90.0	H5T_IEEE_F32LE	
12	Geometry_data														Upper_right_longitude	180.0	H5T_IEEE_F32LE	
13	Global_attributes														Algorithm_depelopper	Japan Aerospace Exploration Agency (JAXA)	H5T_C_S1	
14	Global_attributes														Dataset_description	Level-3 daily temporal binning file of Rs_SW03	H5T_C_S1	
15	Global_attributes														Product_file_name	GC1SG1_20180805D08D_X0000_3BSG_RS03F_0100.h5	H5T_C_S1	
16	Global_attributes														Product_level	Level-3	H5T_C_S1	
17	Global_attributes														Product_name	Level-3 temporal binned parameter	H5T_C_S1	
18	Global_attributes														Product_version	0100	H5T_C_S1	
19	Global_attributes														Satellite	Global Change Observation Mission - Climate (GCOM-C)	H5T_C_S1	
20	Global_attributes														Sensor	Second-generation Global Imager (SGLI)	H5T_C_S1	
21	Global_attributes														Algorithm_version	1.00	H5T_C_S1	
22	Global_attributes														Parameter_version	001.00	H5T_C_S1	
23	Global_attributes														Image_start_time	20180805 00:02:42.000	H5T_C_S1	
24	Global_attributes														Image_end_time	20180813 00:04:12.000	H5T_C_S1	
25	Image_data														Grid_interval	0.0416667	H5T_IEEE_F32LE	
26	Image_data														Grid_interval_unit	deg	H5T_C_S1	
27	Image_data														Image_projection	Non-map projected one dimensional array. Bin height is 1/[Grid_interval] deg. and bin width depends on its latitude (1/[Grid_interval]/cos(lat.) deg.). The area of each bin is equal. The bin is started from -180 deg. longitude to eastbound and from -90 deg. latitude (south) to 90 deg. (north).	H5T_C_S1	
28	Image_data														Number_of_bins	23761676	H5T_STD_I32LE	
29	Image_data														Lower_left_latitude	-90.0	H5T_IEEE_F32LE	
30	Image_data														Lower_left_longitude	-180.0	H5T_IEEE_F32LE	
31	Image_data														Lower_right_latitude	-90.0	H5T_IEEE_F32LE	
32	Image_data														Lower_right_longitude	180.0	H5T_IEEE_F32LE	
33	Image_data														Upper_left_latitude	90.0	H5T_IEEE_F32LE	
34	Image_data														Upper_left_longitude	-180.0	H5T_IEEE_F32LE	
35	Image_data														Upper_right_latitude	90.0	H5T_IEEE_F32LE	
36	Image_data														Upper_right_longitude	180.0	H5T_IEEE_F32LE	
37	Image_data	Rs_SW03_AVE		H5T_STD_U16LE	23761676				gzip	4	23761676				Error_DN	65535	H5T_STD_U16LE	
38	Image_data	Rs_SW03_AVE		H5T_STD_U16LE	23761676				gzip	4	23761676				Data_description	Average of Rs_SW03 parameter (temporal statistics)	H5T_C_S1	
39	Image_data	Rs_SW03_AVE		H5T_STD_U16LE	23761676				gzip	4	23761676				Maximum_valid_DN	65534	H5T_STD_U16LE	
40	Image_data	Rs_SW03_AVE		H5T_STD_U16LE	23761676				gzip	4	23761676				Minimum_valid_DN	0	H5T_STD_U16LE	
41	Image_data	Rs_SW03_AVE		H5T_STD_U16LE	23761676				gzip	4	23761676				Offset	0.0	H5T_IEEE_F32LE	
42	Image_data	Rs_SW03_AVE		H5T_STD_U16LE	23761676				gzip	4	23761676				Slope	0.0001	H5T_IEEE_F32LE	
43	Image_data	Rs_SW03_AVE		H5T_STD_U16LE	23761676				gzip	4	23761676				Unit	NA	H5T_C_S1	
44	Image_data	Rs_SW03_Date		H5T_STD_U8LE	23761676				gzip	4	23761676				Data_description	The dates of observation employed in the statistics	H5T_C_S1	
45	Image_data	Rs_SW03_Date		H5T_STD_U8LE	23761676				gzip	4	23761676				Error_DN	255	H5T_STD_U8LE	
46	Image_data	Rs_SW03_MAX		H5T_STD_U16LE	23761676				gzip	4	23761676				Data_description	Maximum of Rs_SW03 parameter (temporal statistics)	H5T_C_S1	
47	Image_data	Rs_SW03_MAX		H5T_STD_U16LE	23761676				gzip	4	23761676				Error_DN	65535	H5T_STD_U16LE	
48	Image_data	Rs_SW03_MAX		H5T_STD_U16LE	23761676				gzip	4	23761676				Maximum_valid_DN	65534	H5T_STD_U16LE	
49	Image_data	Rs_SW03_MAX		H5T_STD_U16LE	23761676				gzip	4	23761676				Minimum_valid_DN	0	H5T_STD_U16LE	
50	Image_data	Rs_SW03_MAX		H5T_STD_U16LE	23761676				gzip	4	23761676				Offset	0.0	H5T_IEEE_F32LE	
51	Image_data	Rs_SW03_MAX		H5T_STD_U16LE	23761676				gzip	4	23761676				Slope	0.0001	H5T_IEEE_F32LE	
52	Image_data	Rs_SW03_MAX		H5T_STD_U16LE	23761676				gzip	4	23761676				Unit	NA	H5T_C_S1	
53	Image_data	Rs_SW03_MIN		H5T_STD_U16LE	23761676				gzip	4	23761676				Data_description	Minimum of Rs_SW03 parameter (temporal statistics)	H5T_C_S1	
54	Image_data	Rs_SW03_MIN		H5T_STD_U16LE	23761676				gzip	4	23761676				Error_DN	65535	H5T_STD_U16LE	
55	Image_data	Rs_SW03_MIN		H5T_STD_U16LE	23761676				gzip	4	23761676				Maximum_valid_DN	65534	H5T_STD_U16LE	
56	Image_data	Rs_SW03_MIN		H5T_STD_U16LE	23761676				gzip	4	23761676				Minimum_valid_DN	0	H5T_STD_U16LE	
57	Image_data	Rs_SW03_MIN		H5T_STD_U16LE	23761676				gzip	4	23761676				Offset	0.0	H5T_IEEE_F32LE	
58	Image_data	Rs_SW03_MIN		H5T_STD_U16LE	23761676				gzip	4	23761676				Slope	0.0001	H5T_IEEE_F32LE	
59	Image_data	Rs_SW03_MIN		H5T_STD_U16LE	23761676				gzip	4	23761676				Unit	NA	H5T_C_S1	
60	Image_data	Rs_SW03_Ninput		H5T_STD_U16LE	23761676				gzip	4	23761676				Data_description	The number of input data	H5T_C_S1	
61	Image_data	Rs_SW03_Ninput		H5T_STD_U16LE	23761676				gzip	4	23761676				Error_DN	65535	H5T_STD_U16LE	
62	Image_data	Rs_SW03_Ninput		H5T_STD_U16LE	23761676				gzip	4	23761676				Maximum_valid_DN	8	H5T_STD_U16LE	
63	Image_data	Rs_SW03_Ninput		H5T_STD_U16LE	23761676				gzip	4	23761676				Minimum_valid_DN	0	H5T_STD_U16LE	
64	Image_data	Rs_SW03_Ninput		H5T_STD_U16LE	23761676				gzip	4	23761676				Offset	0.0	H5T_IEEE_F32LE	
65	Image_data	Rs_SW03_Ninput		H5T_STD_U16LE	23761676				gzip	4	23761676				Slope	1.0	H5T_IEEE_F32LE	
66	Image_data	Rs_SW03_Ninput		H5T_STD_U16LE	23761676				gzip	4	23761676				Unit	NA	H5T_C_S1	
67	Image_data	Rs_SW03_Nused		H5T_STD_U16LE	23761676				gzip	4	23761676				Data_description	The number of data used in the statistics	H5T_C_S1	
68	Image_data	Rs_SW03_Nused		H5T_STD_U16LE	23761676				gzip	4	23761676				Error_DN	65535	H5T_STD_U16LE	
69	Image_data	Rs_SW03_Nused		H5T_STD_U16LE	23761676				gzip	4	23761676				Maximum_valid_DN	8	H5T_STD_U16LE	
70	Image_data	Rs_SW03_Nused		H5T_STD_U16LE	23761676				gzip	4	23761676				Minimum_valid_DN	0	H5T_STD_U16LE	
71	Image_data	Rs_SW03_Nused		H5T_STD_U16LE	23761676				gzip	4	23761676				Offset	0.0	H5T_IEEE_F32LE	
72	Image_data	Rs_SW03_Nused		H5T_STD_U16LE	23761676				gzip	4	23761676				Slope	1.0	H5T_IEEE_F32LE	
73	Image_data	Rs_SW03_Nused		H5T_STD_U16LE	23761676				gzip	4	23761676				Unit	NA	H5T_C_S1	
74	Image_data	Rs_SW03_QA_flag		H5T_STD_U8LE	23761676				gzip	4	23761676				Data_description	QA information flag ([bit field 1-0]: water(land frac.=0%)=00, mostly water(0<land frac.<50%)=01, mostly coastal(50<land frac.<100%)=10, land(land frac=100%)=11. If no input data available, all bit fields are set to 1 (i.e., flag value = 255). If pixel value in l2 data is Error_DN, flag value = 254)	H5T_C_S1	
75	Image_data	Rs_SW03_QA_flag		H5T_STD_U8LE	23761676				gzip	4	23761676				Error_DN	255	H5T_STD_U8LE	
76	Image_data	Rs_SW03_RMS		H5T_STD_U16LE	23761676				gzip	4	23761676				Data_description	Root Mean Square of Rs_SW03 parameter (temporal statistics)	H5T_C_S1	
77	Image_data	Rs_SW03_RMS		H5T_STD_U16LE	23761676				gzip	4	23761676				Error_DN	65535	H5T_STD_U16LE	
78	Image_data	Rs_SW03_RMS		H5T_STD_U16LE	23761676				gzip	4	23761676				Maximum_valid_DN	65534	H5T_STD_U16LE	
79	Image_data	Rs_SW03_RMS		H5T_STD_U16LE	23761676				gzip	4	23761676				Minimum_valid_DN	0	H5T_STD_U16LE	
80	Image_data	Rs_SW03_RMS		H5T_STD_U16LE	23761676				gzip	4	23761676				Offset	0.0	H5T_IEEE_F32LE	
81	Image_data	Rs_SW03_RMS		H5T_STD_U16LE	23761676				gzip	4	23761676				Slope	0.0001	H5T_IEEE_F32LE	
82	Image_data	Rs_SW03_RMS		H5T_STD_U16LE	23761676				gzip	4	23761676				Unit	NA	H5T_C_S1	
83	Processing_attributes														Contact_point	JAXA/Earth Observation Research Center (EORC)	H5T_C_S1	
84	Processing_attributes														Processing_UT	20180814 09:40:34	H5T_C_S1	
85	Processing_attributes														Processing_organization	JAXA/GCOM-C science project	H5T_C_S1	
86	Processing_attributes														Processing_result	Good	H5T_C_S1	
87	Processing_attributes														Input_files		H5T_C_S1	
88	Processing_attributes														Input File Name 001	GC1SG1_20180805D01D_X0000_3BSG_RS03F_0100.h5	H5T_C_S1	
89	Processing_attributes														Input File Name 002	GC1SG1_20180806D01D_X0000_3BSG_RS03F_0100.h5	H5T_C_S1	
90	Processing_attributes														Input File Name 003	GC1SG1_20180807D01D_X0000_3BSG_RS03F_0100.h5	H5T_C_S1	
91	Processing_attributes														Input File Name 004	GC1SG1_20180808D01D_X0000_3BSG_RS03F_0100.h5	H5T_C_S1	
92	Processing_attributes														Input File Name 005	GC1SG1_20180809D01D_X0000_3BSG_RS03F_0100.h5	H5T_C_S1	
93	Processing_attributes														Input File Name 006	GC1SG1_20180810D01D_X0000_3BSG_RS03F_0100.h5	H5T_C_S1	
94	Processing_attributes														Input File Name 007	GC1SG1_20180811D01D_X0000_3BSG_RS03F_0100.h5	H5T_C_S1	
95	Processing_attributes														Input File Name 008	GC1SG1_20180812D01D_X0000_3BSG_RS03F_0100.h5	H5T_C_S1	

No.	Group	Dataset	Dataset Description	Type	1Dim	2Dim	3Dim	4Dim	Compress	Compress Lv.	Chunk1Dim	Chunk2Dim	Chunk3Dim	Chunk4Dim	Attribute	Attribute Value	Attribute type	Attribute Note
1	Geometry_data														Grid_interval	0.0416667	H5T_IEEE_F32LE	
2	Geometry_data														Grid_interval_unit	deg	H5T_C_S1	
3	Geometry_data														Image_projection	Non-map projected one dimensional array. Bin height is 1/[Grid_interval] deg. and bin width depends on its latitude (1/[Grid_interval]/cos(lat.) deg.). The area of each bin is equal. The bin is started from -180 deg. longitude to eastbound and from -90 deg. latitude (south) to 90 deg. (north).	H5T_C_S1	
4	Geometry_data														Number_of_bins	23761676	H5T_STD_I32LE	
5	Geometry_data														Lower_left_latitude	-90.0	H5T_IEEE_F32LE	
6	Geometry_data														Lower_left_longitude	-180.0	H5T_IEEE_F32LE	
7	Geometry_data														Lower_right_latitude	-90.0	H5T_IEEE_F32LE	
8	Geometry_data														Lower_right_longitude	180.0	H5T_IEEE_F32LE	
9	Geometry_data														Upper_left_latitude	90.0	H5T_IEEE_F32LE	
10	Geometry_data														Upper_left_longitude	-180.0	H5T_IEEE_F32LE	
11	Geometry_data														Upper_right_latitude	90.0	H5T_IEEE_F32LE	
12	Geometry_data														Upper_right_longitude	180.0	H5T_IEEE_F32LE	
13	Global_attributes														Algorithm_depelopper	Japan Aerospace Exploration Agency (JAXA)	H5T_C_S1	
14	Global_attributes														Dataset_description	Level-3 daily temporal binning file of Rs_SW04	H5T_C_S1	
15	Global_attributes														Product_file_name	GC1SG1_20180805D08D_X0000_3BSG_RS04F_0100.h5	H5T_C_S1	
16	Global_attributes														Product_level	Level-3	H5T_C_S1	
17	Global_attributes														Product_name	Level-3 temporal binned parameter	H5T_C_S1	
18	Global_attributes														Product_version	0100	H5T_C_S1	
19	Global_attributes														Satellite	Global Change Observation Mission - Climate (GCOM-C)	H5T_C_S1	
20	Global_attributes														Sensor	Second-generation Global Imager (SGLI)	H5T_C_S1	
21	Global_attributes														Algorithm_version	1.00	H5T_C_S1	
22	Global_attributes														Parameter_version	001.00	H5T_C_S1	
23	Global_attributes														Image_start_time	20180805 00:02:42.000	H5T_C_S1	
24	Global_attributes														Image_end_time	20180813 00:04:12.000	H5T_C_S1	
25	Image_data														Grid_interval	0.0416667	H5T_IEEE_F32LE	
26	Image_data														Grid_interval_unit	deg	H5T_C_S1	
27	Image_data														Image_projection	Non-map projected one dimensional array. Bin height is 1/[Grid_interval] deg. and bin width depends on its latitude (1/[Grid_interval]/cos(lat.) deg.). The area of each bin is equal. The bin is started from -180 deg. longitude to eastbound and from -90 deg. latitude (south) to 90 deg. (north).	H5T_C_S1	
28	Image_data														Number_of_bins	23761676	H5T_STD_I32LE	
29	Image_data														Lower_left_latitude	-90.0	H5T_IEEE_F32LE	
30	Image_data														Lower_left_longitude	-180.0	H5T_IEEE_F32LE	
31	Image_data														Lower_right_latitude	-90.0	H5T_IEEE_F32LE	
32	Image_data														Lower_right_longitude	180.0	H5T_IEEE_F32LE	
33	Image_data														Upper_left_latitude	90.0	H5T_IEEE_F32LE	
34	Image_data														Upper_left_longitude	-180.0	H5T_IEEE_F32LE	
35	Image_data														Upper_right_latitude	90.0	H5T_IEEE_F32LE	
36	Image_data														Upper_right_longitude	180.0	H5T_IEEE_F32LE	
37	Image_data	Rs_SW04_AVE		H5T_STD_U16LE	23761676				gzip	4	23761676				Error_DN	65535	H5T_STD_U16LE	
38	Image_data	Rs_SW04_AVE		H5T_STD_U16LE	23761676				gzip	4	23761676				Data_description	Average of Rs_SW04 parameter (temporal statistics)	H5T_C_S1	
39	Image_data	Rs_SW04_AVE		H5T_STD_U16LE	23761676				gzip	4	23761676				Maximum_valid_DN	65534	H5T_STD_U16LE	
40	Image_data	Rs_SW04_AVE		H5T_STD_U16LE	23761676				gzip	4	23761676				Minimum_valid_DN	0	H5T_STD_U16LE	
41	Image_data	Rs_SW04_AVE		H5T_STD_U16LE	23761676				gzip	4	23761676				Offset	0.0	H5T_IEEE_F32LE	
42	Image_data	Rs_SW04_AVE		H5T_STD_U16LE	23761676				gzip	4	23761676				Slope	0.0001	H5T_IEEE_F32LE	
43	Image_data	Rs_SW04_AVE		H5T_STD_U16LE	23761676				gzip	4	23761676				Unit	NA	H5T_C_S1	
44	Image_data	Rs_SW04_Date		H5T_STD_U8LE	23761676				gzip	4	23761676				Data_description	The dates of observation employed in the statistics	H5T_C_S1	
45	Image_data	Rs_SW04_Date		H5T_STD_U8LE	23761676				gzip	4	23761676				Error_DN	255	H5T_STD_U8LE	
46	Image_data	Rs_SW04_MAX		H5T_STD_U16LE	23761676				gzip	4	23761676				Data_description	Maximum of Rs_SW04 parameter (temporal statistics)	H5T_C_S1	
47	Image_data	Rs_SW04_MAX		H5T_STD_U16LE	23761676				gzip	4	23761676				Error_DN	65535	H5T_STD_U16LE	
48	Image_data	Rs_SW04_MAX		H5T_STD_U16LE	23761676				gzip	4	23761676				Maximum_valid_DN	65534	H5T_STD_U16LE	
49	Image_data	Rs_SW04_MAX		H5T_STD_U16LE	23761676				gzip	4	23761676				Minimum_valid_DN	0	H5T_STD_U16LE	
50	Image_data	Rs_SW04_MAX		H5T_STD_U16LE	23761676				gzip	4	23761676				Offset	0.0	H5T_IEEE_F32LE	
51	Image_data	Rs_SW04_MAX		H5T_STD_U16LE	23761676				gzip	4	23761676				Slope	0.0001	H5T_IEEE_F32LE	
52	Image_data	Rs_SW04_MAX		H5T_STD_U16LE	23761676				gzip	4	23761676				Unit	NA	H5T_C_S1	
53	Image_data	Rs_SW04_MIN		H5T_STD_U16LE	23761676				gzip	4	23761676				Data_description	Minimum of Rs_SW04 parameter (temporal statistics)	H5T_C_S1	
54	Image_data	Rs_SW04_MIN		H5T_STD_U16LE	23761676				gzip	4	23761676				Error_DN	65535	H5T_STD_U16LE	
55	Image_data	Rs_SW04_MIN		H5T_STD_U16LE	23761676				gzip	4	23761676				Maximum_valid_DN	65534	H5T_STD_U16LE	
56	Image_data	Rs_SW04_MIN		H5T_STD_U16LE	23761676				gzip	4	23761676				Minimum_valid_DN	0	H5T_STD_U16LE	
57	Image_data	Rs_SW04_MIN		H5T_STD_U16LE	23761676				gzip	4	23761676				Offset	0.0	H5T_IEEE_F32LE	
58	Image_data	Rs_SW04_MIN		H5T_STD_U16LE	23761676				gzip	4	23761676				Slope	0.0001	H5T_IEEE_F32LE	
59	Image_data	Rs_SW04_MIN		H5T_STD_U16LE	23761676				gzip	4	23761676				Unit	NA	H5T_C_S1	
60	Image_data	Rs_SW04_Ninput		H5T_STD_U16LE	23761676				gzip	4	23761676				Data_description	The number of input data	H5T_C_S1	
61	Image_data	Rs_SW04_Ninput		H5T_STD_U16LE	23761676				gzip	4	23761676				Error_DN	65535	H5T_STD_U16LE	
62	Image_data	Rs_SW04_Ninput		H5T_STD_U16LE	23761676				gzip	4	23761676				Maximum_valid_DN	8	H5T_STD_U16LE	
63	Image_data	Rs_SW04_Ninput		H5T_STD_U16LE	23761676				gzip	4	23761676				Minimum_valid_DN	0	H5T_STD_U16LE	
64	Image_data	Rs_SW04_Ninput		H5T_STD_U16LE	23761676				gzip	4	23761676				Offset	0.0	H5T_IEEE_F32LE	
65	Image_data	Rs_SW04_Ninput		H5T_STD_U16LE	23761676				gzip	4	23761676				Slope	1.0	H5T_IEEE_F32LE	
66	Image_data	Rs_SW04_Ninput		H5T_STD_U16LE	23761676				gzip	4	23761676				Unit	NA	H5T_C_S1	
67	Image_data	Rs_SW04_Nused		H5T_STD_U16LE	23761676				gzip	4	23761676				Data_description	The number of data used in the statistics	H5T_C_S1	
68	Image_data	Rs_SW04_Nused		H5T_STD_U16LE	23761676				gzip	4	23761676				Error_DN	65535	H5T_STD_U16LE	
69	Image_data	Rs_SW04_Nused		H5T_STD_U16LE	23761676				gzip	4	23761676				Maximum_valid_DN	8	H5T_STD_U16LE	
70	Image_data	Rs_SW04_Nused		H5T_STD_U16LE	23761676				gzip	4	23761676				Minimum_valid_DN	0	H5T_STD_U16LE	
71	Image_data	Rs_SW04_Nused		H5T_STD_U16LE	23761676				gzip	4	23761676				Offset	0.0	H5T_IEEE_F32LE	
72	Image_data	Rs_SW04_Nused		H5T_STD_U16LE	23761676				gzip	4	23761676				Slope	1.0	H5T_IEEE_F32LE	
73	Image_data	Rs_SW04_Nused		H5T_STD_U16LE	23761676				gzip	4	23761676				Unit	NA	H5T_C_S1	
74	Image_data	Rs_SW04_QA_flag		H5T_STD_U8LE	23761676				gzip	4	23761676				Data_description	QA information flag ([bit field 1-0]: water(land frac.=0%)=00, mostly water(0<land frac.<50%)=01, mostly coastal(50<land frac.<100%)=10, land(land frac=100%)=11. If no input data available, all bit fields are set to 1 (i.e., flag value = 255). If pixel value in l2 data is Error_DN, flag value = 254)	H5T_C_S1	
75	Image_data	Rs_SW04_QA_flag		H5T_STD_U8LE	23761676				gzip	4	23761676				Error_DN	255	H5T_STD_U8LE	
76	Image_data	Rs_SW04_RMS		H5T_STD_U16LE	23761676				gzip	4	23761676				Data_description	Root Mean Square of Rs_SW04 parameter (temporal statistics)	H5T_C_S1	
77	Image_data	Rs_SW04_RMS		H5T_STD_U16LE	23761676				gzip	4	23761676				Error_DN	65535	H5T_STD_U16LE	
78	Image_data	Rs_SW04_RMS		H5T_STD_U16LE	23761676				gzip	4	23761676				Maximum_valid_DN	65534	H5T_STD_U16LE	
79	Image_data	Rs_SW04_RMS		H5T_STD_U16LE	23761676				gzip	4	23761676				Minimum_valid_DN	0	H5T_STD_U16LE	
80	Image_data	Rs_SW04_RMS		H5T_STD_U16LE	23761676				gzip	4	23761676				Offset	0.0	H5T_IEEE_F32LE	
81	Image_data	Rs_SW04_RMS		H5T_STD_U16LE	23761676				gzip	4	23761676				Slope	0.0001	H5T_IEEE_F32LE	
82	Image_data	Rs_SW04_RMS		H5T_STD_U16LE	23761676				gzip	4	23761676				Unit	NA	H5T_C_S1	
83	Processing_attributes														Contact_point	JAXA/Earth Observation Research Center (EORC)	H5T_C_S1	
84	Processing_attributes														Processing_UT	20180814 09:40:26	H5T_C_S1	
85	Processing_attributes														Processing_organization	JAXA/GCOM-C science project	H5T_C_S1	
86	Processing_attributes														Processing_result	Good	H5T_C_S1	
87	Processing_attributes														Input_files		H5T_C_S1	
88	Processing_attributes														Input File Name 001	GC1SG1_20180805D01D_X0000_3BSG_RS04F_0100.h5	H5T_C_S1	
89	Processing_attributes														Input File Name 002	GC1SG1_20180806D01D_X0000_3BSG_RS04F_0100.h5	H5T_C_S1	
90	Processing_attributes														Input File Name 003	GC1SG1_20180807D01D_X0000_3BSG_RS04F_0100.h5	H5T_C_S1	
91	Processing_attributes														Input File Name 004	GC1SG1_20180808D01D_X0000_3BSG_RS04F_0100.h5	H5T_C_S1	
92	Processing_attributes														Input File Name 005	GC1SG1_20180809D01D_X0000_3BSG_RS04F_0100.h5	H5T_C_S1	
93	Processing_attributes														Input File Name 006	GC1SG1_20180810D01D_X0000_3BSG_RS04F_0100.h5	H5T_C_S1	
94	Processing_attributes														Input File Name 007	GC1SG1_20180811D01D_X0000_3BSG_RS04F_0100.h5	H5T_C_S1	
95	Processing_attributes														Input File Name 008	GC1SG1_20180812D01D_X0000_3BSG_RS04F_0100.h5	H5T_C_S1	

No.	Group	Dataset	Dataset Description	Type	1Dim	2Dim	3Dim	4Dim	Compress	Compress Lv.	Chunk1Dim	Chunk2Dim	Chunk3Dim	Chunk4Dim	Attribute	Attribute Value	Attribute type	Attribute Note
1	Geometry_data														Grid_interval	0.0416667	H5T_IEEE_F32LE	
2	Geometry_data														Grid_interval_unit	deg	H5T_C_S1	
3	Geometry_data														Image_projection	Non-map projected one dimensional array. Bin height is 1/[Grid_interval] deg. and bin width depends on its latitude (1/[Grid_interval]/cos(lat.) deg.). The area of each bin is equal. The bin is started from -180 deg. longitude to eastbound and from -90 deg. latitude (south) to 90 deg. (north).	H5T_C_S1	
4	Geometry_data														Number_of_bins	23761676	H5T_STD_I32LE	
5	Geometry_data														Lower_left_latitude	-90.0	H5T_IEEE_F32LE	
6	Geometry_data														Lower_left_longitude	-180.0	H5T_IEEE_F32LE	
7	Geometry_data														Lower_right_latitude	-90.0	H5T_IEEE_F32LE	
8	Geometry_data														Lower_right_longitude	180.0	H5T_IEEE_F32LE	
9	Geometry_data														Upper_left_latitude	90.0	H5T_IEEE_F32LE	
10	Geometry_data														Upper_left_longitude	-180.0	H5T_IEEE_F32LE	
11	Geometry_data														Upper_right_latitude	90.0	H5T_IEEE_F32LE	
12	Geometry_data														Upper_right_longitude	180.0	H5T_IEEE_F32LE	
13	Global_attributes														Algorithm_depelopper	Japan Aerospace Exploration Agency (JAXA)	H5T_C_S1	
14	Global_attributes														Dataset_description	Level-3 daily temporal binning file of Tb_TI01	H5T_C_S1	
15	Global_attributes														Product_file_name	GC1SG1_20180805D08D_X0000_3BSG_RT01F_0100.h5	H5T_C_S1	
16	Global_attributes														Product_level	Level-3	H5T_C_S1	
17	Global_attributes														Product_name	Level-3 temporal binned parameter	H5T_C_S1	
18	Global_attributes														Product_version	0100	H5T_C_S1	
19	Global_attributes														Satellite	Global Change Observation Mission - Climate (GCOM-C)	H5T_C_S1	
20	Global_attributes														Sensor	Second-generation Global Imager (SGLI)	H5T_C_S1	
21	Global_attributes														Algorithm_version	1.00	H5T_C_S1	
22	Global_attributes														Parameter_version	001.00	H5T_C_S1	
23	Global_attributes														Image_start_time	20180805 00:02:42.000	H5T_C_S1	
24	Global_attributes														Image_end_time	20180813 00:04:12.000	H5T_C_S1	
25	Image_data														Grid_interval	0.0416667	H5T_IEEE_F32LE	
26	Image_data														Grid_interval_unit	deg	H5T_C_S1	
27	Image_data														Image_projection	Non-map projected one dimensional array. Bin height is 1/[Grid_interval] deg. and bin width depends on its latitude (1/[Grid_interval]/cos(lat.) deg.). The area of each bin is equal. The bin is started from -180 deg. longitude to eastbound and from -90 deg. latitude (south) to 90 deg. (north).	H5T_C_S1	
28	Image_data														Number_of_bins	23761676	H5T_STD_I32LE	
29	Image_data														Lower_left_latitude	-90.0	H5T_IEEE_F32LE	
30	Image_data														Lower_left_longitude	-180.0	H5T_IEEE_F32LE	
31	Image_data														Lower_right_latitude	-90.0	H5T_IEEE_F32LE	
32	Image_data														Lower_right_longitude	180.0	H5T_IEEE_F32LE	
33	Image_data														Upper_left_latitude	90.0	H5T_IEEE_F32LE	
34	Image_data														Upper_left_longitude	-180.0	H5T_IEEE_F32LE	
35	Image_data														Upper_right_latitude	90.0	H5T_IEEE_F32LE	
36	Image_data														Upper_right_longitude	180.0	H5T_IEEE_F32LE	
37	Image_data	Tb_TI01_AVE		H5T_STD_U16LE	23761676				gzip	4	23761676				Error_DN	65535	H5T_STD_U16LE	
38	Image_data	Tb_TI01_AVE		H5T_STD_U16LE	23761676				gzip	4	23761676				Data_description	Average of Tb_TI01 parameter (temporal statistics)	H5T_C_S1	
39	Image_data	Tb_TI01_AVE		H5T_STD_U16LE	23761676				gzip	4	23761676				Maximum_valid_DN	65534	H5T_STD_U16LE	
40	Image_data	Tb_TI01_AVE		H5T_STD_U16LE	23761676				gzip	4	23761676				Minimum_valid_DN	0	H5T_STD_U16LE	
41	Image_data	Tb_TI01_AVE		H5T_STD_U16LE	23761676				gzip	4	23761676				Offset	0.0	H5T_IEEE_F32LE	
42	Image_data	Tb_TI01_AVE		H5T_STD_U16LE	23761676				gzip	4	23761676				Slope	0.01	H5T_IEEE_F32LE	
43	Image_data	Tb_TI01_AVE		H5T_STD_U16LE	23761676				gzip	4	23761676				Unit	Kelvin	H5T_C_S1	
44	Image_data	Tb_TI01_Date		H5T_STD_U8LE	23761676				gzip	4	23761676				Data_description	The dates of observation employed in the statistics	H5T_C_S1	
45	Image_data	Tb_TI01_Date		H5T_STD_U8LE	23761676				gzip	4	23761676				Error_DN	255	H5T_STD_U8LE	
46	Image_data	Tb_TI01_MAX		H5T_STD_U16LE	23761676				gzip	4	23761676				Data_description	Maximum of Tb_TI01 parameter (temporal statistics)	H5T_C_S1	
47	Image_data	Tb_TI01_MAX		H5T_STD_U16LE	23761676				gzip	4	23761676				Error_DN	65535	H5T_STD_U16LE	
48	Image_data	Tb_TI01_MAX		H5T_STD_U16LE	23761676				gzip	4	23761676				Maximum_valid_DN	65534	H5T_STD_U16LE	
49	Image_data	Tb_TI01_MAX		H5T_STD_U16LE	23761676				gzip	4	23761676				Minimum_valid_DN	0	H5T_STD_U16LE	
50	Image_data	Tb_TI01_MAX		H5T_STD_U16LE	23761676				gzip	4	23761676				Offset	0.0	H5T_IEEE_F32LE	
51	Image_data	Tb_TI01_MAX		H5T_STD_U16LE	23761676				gzip	4	23761676				Slope	0.01	H5T_IEEE_F32LE	
52	Image_data	Tb_TI01_MAX		H5T_STD_U16LE	23761676				gzip	4	23761676				Unit	Kelvin	H5T_C_S1	
53	Image_data	Tb_TI01_MIN		H5T_STD_U16LE	23761676				gzip	4	23761676				Data_description	Minimum of Tb_TI01 parameter (temporal statistics)	H5T_C_S1	
54	Image_data	Tb_TI01_MIN		H5T_STD_U16LE	23761676				gzip	4	23761676				Error_DN	65535	H5T_STD_U16LE	
55	Image_data	Tb_TI01_MIN		H5T_STD_U16LE	23761676				gzip	4	23761676				Maximum_valid_DN	65534	H5T_STD_U16LE	
56	Image_data	Tb_TI01_MIN		H5T_STD_U16LE	23761676				gzip	4	23761676				Minimum_valid_DN	0	H5T_STD_U16LE	
57	Image_data	Tb_TI01_MIN		H5T_STD_U16LE	23761676				gzip	4	23761676				Offset	0.0	H5T_IEEE_F32LE	
58	Image_data	Tb_TI01_MIN		H5T_STD_U16LE	23761676				gzip	4	23761676				Slope	0.01	H5T_IEEE_F32LE	
59	Image_data	Tb_TI01_MIN		H5T_STD_U16LE	23761676				gzip	4	23761676				Unit	Kelvin	H5T_C_S1	
60	Image_data	Tb_TI01_Ninput		H5T_STD_U16LE	23761676				gzip	4	23761676				Data_description	The number of input data	H5T_C_S1	
61	Image_data	Tb_TI01_Ninput		H5T_STD_U16LE	23761676				gzip	4	23761676				Error_DN	65535	H5T_STD_U16LE	
62	Image_data	Tb_TI01_Ninput		H5T_STD_U16LE	23761676				gzip	4	23761676				Maximum_valid_DN	8	H5T_STD_U16LE	
63	Image_data	Tb_TI01_Ninput		H5T_STD_U16LE	23761676				gzip	4	23761676				Minimum_valid_DN	0	H5T_STD_U16LE	
64	Image_data	Tb_TI01_Ninput		H5T_STD_U16LE	23761676				gzip	4	23761676				Offset	0.0	H5T_IEEE_F32LE	
65	Image_data	Tb_TI01_Ninput		H5T_STD_U16LE	23761676				gzip	4	23761676				Slope	1.0	H5T_IEEE_F32LE	
66	Image_data	Tb_TI01_Ninput		H5T_STD_U16LE	23761676				gzip	4	23761676				Unit	NA	H5T_C_S1	
67	Image_data	Tb_TI01_Nused		H5T_STD_U16LE	23761676				gzip	4	23761676				Data_description	The number of data used in the statistics	H5T_C_S1	
68	Image_data	Tb_TI01_Nused		H5T_STD_U16LE	23761676				gzip	4	23761676				Error_DN	65535	H5T_STD_U16LE	
69	Image_data	Tb_TI01_Nused		H5T_STD_U16LE	23761676				gzip	4	23761676				Maximum_valid_DN	8	H5T_STD_U16LE	
70	Image_data	Tb_TI01_Nused		H5T_STD_U16LE	23761676				gzip	4	23761676				Minimum_valid_DN	0	H5T_STD_U16LE	
71	Image_data	Tb_TI01_Nused		H5T_STD_U16LE	23761676				gzip	4	23761676				Offset	0.0	H5T_IEEE_F32LE	
72	Image_data	Tb_TI01_Nused		H5T_STD_U16LE	23761676				gzip	4	23761676				Slope	1.0	H5T_IEEE_F32LE	
73	Image_data	Tb_TI01_Nused		H5T_STD_U16LE	23761676				gzip	4	23761676				Unit	NA	H5T_C_S1	
74	Image_data	Tb_TI01_QA_flag		H5T_STD_U8LE	23761676				gzip	4	23761676				Data_description	QA information flag ([bit field 1-0]: water(land frac.=0%)=00, mostly water(0<land frac.<50%)=01, mostly coastal(50<land frac.<100%)=10, land(land frac=100%)=11. If no input data available, all bit fields are set to 1 (i.e., flag value = 255). If pixel value in l2 data is Error_DN, flag value = 254)	H5T_C_S1	
75	Image_data	Tb_TI01_QA_flag		H5T_STD_U8LE	23761676				gzip	4	23761676				Error_DN	255	H5T_STD_U8LE	
76	Image_data	Tb_TI01_RMS		H5T_STD_U16LE	23761676				gzip	4	23761676				Data_description	Root Mean Square of Tb_TI01 parameter (temporal statistics)	H5T_C_S1	
77	Image_data	Tb_TI01_RMS		H5T_STD_U16LE	23761676				gzip	4	23761676				Error_DN	65535	H5T_STD_U16LE	
78	Image_data	Tb_TI01_RMS		H5T_STD_U16LE	23761676				gzip	4	23761676				Maximum_valid_DN	65534	H5T_STD_U16LE	
79	Image_data	Tb_TI01_RMS		H5T_STD_U16LE	23761676				gzip	4	23761676				Minimum_valid_DN	0	H5T_STD_U16LE	
80	Image_data	Tb_TI01_RMS		H5T_STD_U16LE	23761676				gzip	4	23761676				Offset	0.0	H5T_IEEE_F32LE	
81	Image_data	Tb_TI01_RMS		H5T_STD_U16LE	23761676				gzip	4	23761676				Slope	0.01	H5T_IEEE_F32LE	
82	Image_data	Tb_TI01_RMS		H5T_STD_U16LE	23761676				gzip	4	23761676				Unit	Kelvin	H5T_C_S1	
83	Processing_attributes														Contact_point	JAXA/Earth Observation Research Center (EORC)	H5T_C_S1	
84	Processing_attributes														Processing_UT	20180814 09:40:38	H5T_C_S1	
85	Processing_attributes														Processing_organization	JAXA/GCOM-C science project	H5T_C_S1	
86	Processing_attributes														Processing_result	Good	H5T_C_S1	
87	Processing_attributes														Input_files		H5T_C_S1	
88	Processing_attributes														Input File Name 001	GC1SG1_20180805D01D_X0000_3BSG_RT01F_0100.h5	H5T_C_S1	
89	Processing_attributes														Input File Name 002	GC1SG1_20180806D01D_X0000_3BSG_RT01F_0100.h5	H5T_C_S1	
90	Processing_attributes														Input File Name 003	GC1SG1_20180807D01D_X0000_3BSG_RT01F_0100.h5	H5T_C_S1	
91	Processing_attributes														Input File Name 004	GC1SG1_20180808D01D_X0000_3BSG_RT01F_0100.h5	H5T_C_S1	
92	Processing_attributes														Input File Name 005	GC1SG1_20180809D01D_X0000_3BSG_RT01F_0100.h5	H5T_C_S1	
93	Processing_attributes														Input File Name 006	GC1SG1_20180810D01D_X0000_3BSG_RT01F_0100.h5	H5T_C_S1	
94	Processing_attributes														Input File Name 007	GC1SG1_20180811D01D_X0000_3BSG_RT01F_0100.h5	H5T_C_S1	
95	Processing_attributes														Input File Name 008	GC1SG1_20180812D01D_X0000_3BSG_RT01F_0100.h5	H5T_C_S1	

No.	Group	Dataset	Dataset Description	Type	1Dim	2Dim	3Dim	4Dim	Compress	Compress Lv.	Chunk1Dim	Chunk2Dim	Chunk3Dim	Chunk4Dim	Attribute	Attribute Value	Attribute type	Attribute Note
1	Geometry_data														Grid_interval	0.0416667	H5T_IEEE_F32LE	
2	Geometry_data														Grid_interval_unit	deg	H5T_C_S1	
3	Geometry_data														Image_projection	Non-map projected one dimensional array. Bin height is 1/[Grid_interval] deg. and bin width depends on its latitude (1/[Grid_interval]/cos(lat.) deg.). The area of each bin is equal. The bin is started from -180 deg. longitude to eastbound and from -90 deg. latitude (south) to 90 deg. (north).	H5T_C_S1	
4	Geometry_data														Number_of_bins	23761676	H5T_STD_I32LE	
5	Geometry_data														Lower_left_latitude	-90.0	H5T_IEEE_F32LE	
6	Geometry_data														Lower_left_longitude	-180.0	H5T_IEEE_F32LE	
7	Geometry_data														Lower_right_latitude	-90.0	H5T_IEEE_F32LE	
8	Geometry_data														Lower_right_longitude	180.0	H5T_IEEE_F32LE	
9	Geometry_data														Upper_left_latitude	90.0	H5T_IEEE_F32LE	
10	Geometry_data														Upper_left_longitude	-180.0	H5T_IEEE_F32LE	
11	Geometry_data														Upper_right_latitude	90.0	H5T_IEEE_F32LE	
12	Geometry_data														Upper_right_longitude	180.0	H5T_IEEE_F32LE	
13	Global_attributes														Algorithm_depelopper	Japan Aerospace Exploration Agency (JAXA)	H5T_C_S1	
14	Global_attributes														Dataset_description	Level-3 daily temporal binning file of Tb_TI02	H5T_C_S1	
15	Global_attributes														Product_file_name	GC1SG1_20180805D08D_X0000_3BSG_RT02F_0100.h5	H5T_C_S1	
16	Global_attributes														Product_level	Level-3	H5T_C_S1	
17	Global_attributes														Product_name	Level-3 temporal binned parameter	H5T_C_S1	
18	Global_attributes														Product_version	0100	H5T_C_S1	
19	Global_attributes														Satellite	Global Change Observation Mission - Climate (GCOM-C)	H5T_C_S1	
20	Global_attributes														Sensor	Second-generation Global Imager (SGLI)	H5T_C_S1	
21	Global_attributes														Algorithm_version	1.00	H5T_C_S1	
22	Global_attributes														Parameter_version	001.00	H5T_C_S1	
23	Global_attributes														Image_start_time	20180805 00:02:42.000	H5T_C_S1	
24	Global_attributes														Image_end_time	20180813 00:04:12.000	H5T_C_S1	
25	Image_data														Grid_interval	0.0416667	H5T_IEEE_F32LE	
26	Image_data														Grid_interval_unit	deg	H5T_C_S1	
27	Image_data														Image_projection	Non-map projected one dimensional array. Bin height is 1/[Grid_interval] deg. and bin width depends on its latitude (1/[Grid_interval]/cos(lat.) deg.). The area of each bin is equal. The bin is started from -180 deg. longitude to eastbound and from -90 deg. latitude (south) to 90 deg. (north).	H5T_C_S1	
28	Image_data														Number_of_bins	23761676	H5T_STD_I32LE	
29	Image_data														Lower_left_latitude	-90.0	H5T_IEEE_F32LE	
30	Image_data														Lower_left_longitude	-180.0	H5T_IEEE_F32LE	
31	Image_data														Lower_right_latitude	-90.0	H5T_IEEE_F32LE	
32	Image_data														Lower_right_longitude	180.0	H5T_IEEE_F32LE	
33	Image_data														Upper_left_latitude	90.0	H5T_IEEE_F32LE	
34	Image_data														Upper_left_longitude	-180.0	H5T_IEEE_F32LE	
35	Image_data														Upper_right_latitude	90.0	H5T_IEEE_F32LE	
36	Image_data														Upper_right_longitude	180.0	H5T_IEEE_F32LE	
37	Image_data	Tb_TI02_AVE		H5T_STD_U16LE	23761676				gzip	4	23761676				Error_DN	65535	H5T_STD_U16LE	
38	Image_data	Tb_TI02_AVE		H5T_STD_U16LE	23761676				gzip	4	23761676				Data_description	Average of Tb_TI02 parameter (temporal statistics)	H5T_C_S1	
39	Image_data	Tb_TI02_AVE		H5T_STD_U16LE	23761676				gzip	4	23761676				Maximum_valid_DN	65534	H5T_STD_U16LE	
40	Image_data	Tb_TI02_AVE		H5T_STD_U16LE	23761676				gzip	4	23761676				Minimum_valid_DN	0	H5T_STD_U16LE	
41	Image_data	Tb_TI02_AVE		H5T_STD_U16LE	23761676				gzip	4	23761676				Offset	0.0	H5T_IEEE_F32LE	
42	Image_data	Tb_TI02_AVE		H5T_STD_U16LE	23761676				gzip	4	23761676				Slope	0.01	H5T_IEEE_F32LE	
43	Image_data	Tb_TI02_AVE		H5T_STD_U16LE	23761676				gzip	4	23761676				Unit	Kelvin	H5T_C_S1	
44	Image_data	Tb_TI02_Date		H5T_STD_U8LE	23761676				gzip	4	23761676				Data_description	The dates of observation employed in the statistics	H5T_C_S1	
45	Image_data	Tb_TI02_Date		H5T_STD_U8LE	23761676				gzip	4	23761676				Error_DN	255	H5T_STD_U8LE	
46	Image_data	Tb_TI02_MAX		H5T_STD_U16LE	23761676				gzip	4	23761676				Data_description	Maximum of Tb_TI02 parameter (temporal statistics)	H5T_C_S1	
47	Image_data	Tb_TI02_MAX		H5T_STD_U16LE	23761676				gzip	4	23761676				Error_DN	65535	H5T_STD_U16LE	
48	Image_data	Tb_TI02_MAX		H5T_STD_U16LE	23761676				gzip	4	23761676				Maximum_valid_DN	65534	H5T_STD_U16LE	
49	Image_data	Tb_TI02_MAX		H5T_STD_U16LE	23761676				gzip	4	23761676				Minimum_valid_DN	0	H5T_STD_U16LE	
50	Image_data	Tb_TI02_MAX		H5T_STD_U16LE	23761676				gzip	4	23761676				Offset	0.0	H5T_IEEE_F32LE	
51	Image_data	Tb_TI02_MAX		H5T_STD_U16LE	23761676				gzip	4	23761676				Slope	0.01	H5T_IEEE_F32LE	
52	Image_data	Tb_TI02_MAX		H5T_STD_U16LE	23761676				gzip	4	23761676				Unit	Kelvin	H5T_C_S1	
53	Image_data	Tb_TI02_MIN		H5T_STD_U16LE	23761676				gzip	4	23761676				Data_description	Minimum of Tb_TI02 parameter (temporal statistics)	H5T_C_S1	
54	Image_data	Tb_TI02_MIN		H5T_STD_U16LE	23761676				gzip	4	23761676				Error_DN	65535	H5T_STD_U16LE	
55	Image_data	Tb_TI02_MIN		H5T_STD_U16LE	23761676				gzip	4	23761676				Maximum_valid_DN	65534	H5T_STD_U16LE	
56	Image_data	Tb_TI02_MIN		H5T_STD_U16LE	23761676				gzip	4	23761676				Minimum_valid_DN	0	H5T_STD_U16LE	
57	Image_data	Tb_TI02_MIN		H5T_STD_U16LE	23761676				gzip	4	23761676				Offset	0.0	H5T_IEEE_F32LE	
58	Image_data	Tb_TI02_MIN		H5T_STD_U16LE	23761676				gzip	4	23761676				Slope	0.01	H5T_IEEE_F32LE	
59	Image_data	Tb_TI02_MIN		H5T_STD_U16LE	23761676				gzip	4	23761676				Unit	Kelvin	H5T_C_S1	
60	Image_data	Tb_TI02_Ninput		H5T_STD_U16LE	23761676				gzip	4	23761676				Data_description	The number of input data	H5T_C_S1	
61	Image_data	Tb_TI02_Ninput		H5T_STD_U16LE	23761676				gzip	4	23761676				Error_DN	65535	H5T_STD_U16LE	
62	Image_data	Tb_TI02_Ninput		H5T_STD_U16LE	23761676				gzip	4	23761676				Maximum_valid_DN	8	H5T_STD_U16LE	
63	Image_data	Tb_TI02_Ninput		H5T_STD_U16LE	23761676				gzip	4	23761676				Minimum_valid_DN	0	H5T_STD_U16LE	
64	Image_data	Tb_TI02_Ninput		H5T_STD_U16LE	23761676				gzip	4	23761676				Offset	0.0	H5T_IEEE_F32LE	
65	Image_data	Tb_TI02_Ninput		H5T_STD_U16LE	23761676				gzip	4	23761676				Slope	1.0	H5T_IEEE_F32LE	
66	Image_data	Tb_TI02_Ninput		H5T_STD_U16LE	23761676				gzip	4	23761676				Unit	NA	H5T_C_S1	
67	Image_data	Tb_TI02_Nused		H5T_STD_U16LE	23761676				gzip	4	23761676				Data_description	The number of data used in the statistics	H5T_C_S1	
68	Image_data	Tb_TI02_Nused		H5T_STD_U16LE	23761676				gzip	4	23761676				Error_DN	65535	H5T_STD_U16LE	
69	Image_data	Tb_TI02_Nused		H5T_STD_U16LE	23761676				gzip	4	23761676				Maximum_valid_DN	8	H5T_STD_U16LE	
70	Image_data	Tb_TI02_Nused		H5T_STD_U16LE	23761676				gzip	4	23761676				Minimum_valid_DN	0	H5T_STD_U16LE	
71	Image_data	Tb_TI02_Nused		H5T_STD_U16LE	23761676				gzip	4	23761676				Offset	0.0	H5T_IEEE_F32LE	
72	Image_data	Tb_TI02_Nused		H5T_STD_U16LE	23761676				gzip	4	23761676				Slope	1.0	H5T_IEEE_F32LE	
73	Image_data	Tb_TI02_Nused		H5T_STD_U16LE	23761676				gzip	4	23761676				Unit	NA	H5T_C_S1	
74	Image_data	Tb_TI02_QA_flag		H5T_STD_U8LE	23761676				gzip	4	23761676				Data_description	QA information flag ([bit field 1-0]: water(land frac.=0%)=00, mostly water(0<land frac.<50%)=01, mostly coastal(50<land frac.<100%)=10, land(land frac=100%)=11. If no input data available, all bit fields are set to 1 (i.e., flag value = 255). If pixel value in l2 data is Error_DN, flag value = 254)	H5T_C_S1	
75	Image_data	Tb_TI02_QA_flag		H5T_STD_U8LE	23761676				gzip	4	23761676				Error_DN	255	H5T_STD_U8LE	
76	Image_data	Tb_TI02_RMS		H5T_STD_U16LE	23761676				gzip	4	23761676				Data_description	Root Mean Square of Tb_TI02 parameter (temporal statistics)	H5T_C_S1	
77	Image_data	Tb_TI02_RMS		H5T_STD_U16LE	23761676				gzip	4	23761676				Error_DN	65535	H5T_STD_U16LE	
78	Image_data	Tb_TI02_RMS		H5T_STD_U16LE	23761676				gzip	4	23761676				Maximum_valid_DN	65534	H5T_STD_U16LE	
79	Image_data	Tb_TI02_RMS		H5T_STD_U16LE	23761676				gzip	4	23761676				Minimum_valid_DN	0	H5T_STD_U16LE	
80	Image_data	Tb_TI02_RMS		H5T_STD_U16LE	23761676				gzip	4	23761676				Offset	0.0	H5T_IEEE_F32LE	
81	Image_data	Tb_TI02_RMS		H5T_STD_U16LE	23761676				gzip	4	23761676				Slope	0.01	H5T_IEEE_F32LE	
82	Image_data	Tb_TI02_RMS		H5T_STD_U16LE	23761676				gzip	4	23761676				Unit	Kelvin	H5T_C_S1	
83	Processing_attributes														Contact_point	JAXA/Earth Observation Research Center (EORC)	H5T_C_S1	
84	Processing_attributes														Processing_UT	20180814 09:40:41	H5T_C_S1	
85	Processing_attributes														Processing_organization	JAXA/GCOM-C science project	H5T_C_S1	
86	Processing_attributes														Processing_result	Good	H5T_C_S1	
87	Processing_attributes														Input_files		H5T_C_S1	
88	Processing_attributes														Input File Name 001	GC1SG1_20180805D01D_X0000_3BSG_RT02F_0100.h5	H5T_C_S1	
89	Processing_attributes														Input File Name 002	GC1SG1_20180806D01D_X0000_3BSG_RT02F_0100.h5	H5T_C_S1	
90	Processing_attributes														Input File Name 003	GC1SG1_20180807D01D_X0000_3BSG_RT02F_0100.h5	H5T_C_S1	
91	Processing_attributes														Input File Name 004	GC1SG1_20180808D01D_X0000_3BSG_RT02F_0100.h5	H5T_C_S1	
92	Processing_attributes														Input File Name 005	GC1SG1_20180809D01D_X0000_3BSG_RT02F_0100.h5	H5T_C_S1	
93	Processing_attributes														Input File Name 006	GC1SG1_20180810D01D_X0000_3BSG_RT02F_0100.h5	H5T_C_S1	
94	Processing_attributes														Input File Name 007	GC1SG1_20180811D01D_X0000_3BSG_RT02F_0100.h5	H5T_C_S1	
95	Processing_attributes														Input File Name 008	GC1SG1_20180812D01D_X0000_3BSG_RT02F_0100.h5	H5T_C_S1	

No.	Group	Dataset	Dataset Description	Type	1Dim	2Dim	3Dim	4Dim	Compress	Compress Lv.	Chunk1Dim	Chunk2Dim	Chunk3Dim	Chunk4Dim	Attribute	Attribute Value	Attribute type	Attribute Note
1	Geometry_data														Grid_interval	0.0416667	H5T_IEEE_F32LE	
2	Geometry_data														Grid_interval_unit	deg	H5T_C_S1	
3	Geometry_data														Image_projection	Non-map projected one dimensional array. Bin height is 1/[Grid_interval] deg. and bin width depends on its latitude (1/[Grid_interval]/cos(lat.) deg.). The area of each bin is equal. The bin is started from -180 deg. longitude to eastbound and from -90 deg. latitude (south) to 90 deg. (north).	H5T_C_S1	
4	Geometry_data														Number_of_bins	23761676	H5T_STD_I32LE	
5	Geometry_data														Lower_left_latitude	-90.0	H5T_IEEE_F32LE	
6	Geometry_data														Lower_left_longitude	-180.0	H5T_IEEE_F32LE	
7	Geometry_data														Lower_right_latitude	-90.0	H5T_IEEE_F32LE	
8	Geometry_data														Lower_right_longitude	180.0	H5T_IEEE_F32LE	
9	Geometry_data														Upper_left_latitude	90.0	H5T_IEEE_F32LE	
10	Geometry_data														Upper_left_longitude	-180.0	H5T_IEEE_F32LE	
11	Geometry_data														Upper_right_latitude	90.0	H5T_IEEE_F32LE	
12	Geometry_data														Upper_right_longitude	180.0	H5T_IEEE_F32LE	
13	Global_attributes														Algorithm_depelopper	Japan Aerospace Exploration Agency (JAXA)	H5T_C_S1	
14	Global_attributes														Dataset_description	Level-3 daily temporal binning file of Rs_VN01	H5T_C_S1	
15	Global_attributes														Product_file_name	GC1SG1_20180805D08D_X0000_3BSG_RV01F_0100.h5	H5T_C_S1	
16	Global_attributes														Product_level	Level-3	H5T_C_S1	
17	Global_attributes														Product_name	Level-3 temporal binned parameter	H5T_C_S1	
18	Global_attributes														Product_version	0100	H5T_C_S1	
19	Global_attributes														Satellite	Global Change Observation Mission - Climate (GCOM-C)	H5T_C_S1	
20	Global_attributes														Sensor	Second-generation Global Imager (SGLI)	H5T_C_S1	
21	Global_attributes														Algorithm_version	1.00	H5T_C_S1	
22	Global_attributes														Parameter_version	001.00	H5T_C_S1	
23	Global_attributes														Image_start_time	20180805 00:02:42.000	H5T_C_S1	
24	Global_attributes														Image_end_time	20180813 00:04:12.000	H5T_C_S1	
25	Image_data														Grid_interval	0.0416667	H5T_IEEE_F32LE	
26	Image_data														Grid_interval_unit	deg	H5T_C_S1	
27	Image_data														Image_projection	Non-map projected one dimensional array. Bin height is 1/[Grid_interval] deg. and bin width depends on its latitude (1/[Grid_interval]/cos(lat.) deg.). The area of each bin is equal. The bin is started from -180 deg. longitude to eastbound and from -90 deg. latitude (south) to 90 deg. (north).	H5T_C_S1	
28	Image_data														Number_of_bins	23761676	H5T_STD_I32LE	
29	Image_data														Lower_left_latitude	-90.0	H5T_IEEE_F32LE	
30	Image_data														Lower_left_longitude	-180.0	H5T_IEEE_F32LE	
31	Image_data														Lower_right_latitude	-90.0	H5T_IEEE_F32LE	
32	Image_data														Lower_right_longitude	180.0	H5T_IEEE_F32LE	
33	Image_data														Upper_left_latitude	90.0	H5T_IEEE_F32LE	
34	Image_data														Upper_left_longitude	-180.0	H5T_IEEE_F32LE	
35	Image_data														Upper_right_latitude	90.0	H5T_IEEE_F32LE	
36	Image_data														Upper_right_longitude	180.0	H5T_IEEE_F32LE	
37	Image_data	Rs_VN01_AVE		H5T_STD_U16LE	23761676				gzip	4	23761676				Error_DN	65535	H5T_STD_U16LE	
38	Image_data	Rs_VN01_AVE		H5T_STD_U16LE	23761676				gzip	4	23761676				Data_description	Average of Rs_VN01 parameter (temporal statistics)	H5T_C_S1	
39	Image_data	Rs_VN01_AVE		H5T_STD_U16LE	23761676				gzip	4	23761676				Maximum_valid_DN	65534	H5T_STD_U16LE	
40	Image_data	Rs_VN01_AVE		H5T_STD_U16LE	23761676				gzip	4	23761676				Minimum_valid_DN	0	H5T_STD_U16LE	
41	Image_data	Rs_VN01_AVE		H5T_STD_U16LE	23761676				gzip	4	23761676				Offset	0.0	H5T_IEEE_F32LE	
42	Image_data	Rs_VN01_AVE		H5T_STD_U16LE	23761676				gzip	4	23761676				Slope	0.0001	H5T_IEEE_F32LE	
43	Image_data	Rs_VN01_AVE		H5T_STD_U16LE	23761676				gzip	4	23761676				Unit	NA	H5T_C_S1	
44	Image_data	Rs_VN01_Date		H5T_STD_U8LE	23761676				gzip	4	23761676				Data_description	The dates of observation employed in the statistics	H5T_C_S1	
45	Image_data	Rs_VN01_Date		H5T_STD_U8LE	23761676				gzip	4	23761676				Error_DN	255	H5T_STD_U8LE	
46	Image_data	Rs_VN01_MAX		H5T_STD_U16LE	23761676				gzip	4	23761676				Data_description	Maximum of Rs_VN01 parameter (temporal statistics)	H5T_C_S1	
47	Image_data	Rs_VN01_MAX		H5T_STD_U16LE	23761676				gzip	4	23761676				Error_DN	65535	H5T_STD_U16LE	
48	Image_data	Rs_VN01_MAX		H5T_STD_U16LE	23761676				gzip	4	23761676				Maximum_valid_DN	65534	H5T_STD_U16LE	
49	Image_data	Rs_VN01_MAX		H5T_STD_U16LE	23761676				gzip	4	23761676				Minimum_valid_DN	0	H5T_STD_U16LE	
50	Image_data	Rs_VN01_MAX		H5T_STD_U16LE	23761676				gzip	4	23761676				Offset	0.0	H5T_IEEE_F32LE	
51	Image_data	Rs_VN01_MAX		H5T_STD_U16LE	23761676				gzip	4	23761676				Slope	0.0001	H5T_IEEE_F32LE	
52	Image_data	Rs_VN01_MAX		H5T_STD_U16LE	23761676				gzip	4	23761676				Unit	NA	H5T_C_S1	
53	Image_data	Rs_VN01_MIN		H5T_STD_U16LE	23761676				gzip	4	23761676				Data_description	Minimum of Rs_VN01 parameter (temporal statistics)	H5T_C_S1	
54	Image_data	Rs_VN01_MIN		H5T_STD_U16LE	23761676				gzip	4	23761676				Error_DN	65535	H5T_STD_U16LE	
55	Image_data	Rs_VN01_MIN		H5T_STD_U16LE	23761676				gzip	4	23761676				Maximum_valid_DN	65534	H5T_STD_U16LE	
56	Image_data	Rs_VN01_MIN		H5T_STD_U16LE	23761676				gzip	4	23761676				Minimum_valid_DN	0	H5T_STD_U16LE	
57	Image_data	Rs_VN01_MIN		H5T_STD_U16LE	23761676				gzip	4	23761676				Offset	0.0	H5T_IEEE_F32LE	
58	Image_data	Rs_VN01_MIN		H5T_STD_U16LE	23761676				gzip	4	23761676				Slope	0.0001	H5T_IEEE_F32LE	
59	Image_data	Rs_VN01_MIN		H5T_STD_U16LE	23761676				gzip	4	23761676				Unit	NA	H5T_C_S1	
60	Image_data	Rs_VN01_Ninput		H5T_STD_U16LE	23761676				gzip	4	23761676				Data_description	The number of input data	H5T_C_S1	
61	Image_data	Rs_VN01_Ninput		H5T_STD_U16LE	23761676				gzip	4	23761676				Error_DN	65535	H5T_STD_U16LE	
62	Image_data	Rs_VN01_Ninput		H5T_STD_U16LE	23761676				gzip	4	23761676				Maximum_valid_DN	8	H5T_STD_U16LE	
63	Image_data	Rs_VN01_Ninput		H5T_STD_U16LE	23761676				gzip	4	23761676				Minimum_valid_DN	0	H5T_STD_U16LE	
64	Image_data	Rs_VN01_Ninput		H5T_STD_U16LE	23761676				gzip	4	23761676				Offset	0.0	H5T_IEEE_F32LE	
65	Image_data	Rs_VN01_Ninput		H5T_STD_U16LE	23761676				gzip	4	23761676				Slope	1.0	H5T_IEEE_F32LE	
66	Image_data	Rs_VN01_Ninput		H5T_STD_U16LE	23761676				gzip	4	23761676				Unit	NA	H5T_C_S1	
67	Image_data	Rs_VN01_Nused		H5T_STD_U16LE	23761676				gzip	4	23761676				Data_description	The number of data used in the statistics	H5T_C_S1	
68	Image_data	Rs_VN01_Nused		H5T_STD_U16LE	23761676				gzip	4	23761676				Error_DN	65535	H5T_STD_U16LE	
69	Image_data	Rs_VN01_Nused		H5T_STD_U16LE	23761676				gzip	4	23761676				Maximum_valid_DN	8	H5T_STD_U16LE	
70	Image_data	Rs_VN01_Nused		H5T_STD_U16LE	23761676				gzip	4	23761676				Minimum_valid_DN	0	H5T_STD_U16LE	
71	Image_data	Rs_VN01_Nused		H5T_STD_U16LE	23761676				gzip	4	23761676				Offset	0.0	H5T_IEEE_F32LE	
72	Image_data	Rs_VN01_Nused		H5T_STD_U16LE	23761676				gzip	4	23761676				Slope	1.0	H5T_IEEE_F32LE	
73	Image_data	Rs_VN01_Nused		H5T_STD_U16LE	23761676				gzip	4	23761676				Unit	NA	H5T_C_S1	
74	Image_data	Rs_VN01_QA_flag		H5T_STD_U8LE	23761676				gzip	4	23761676				Data_description	QA information flag ([bit field 1-0]: water(land frac.=0%)=00, mostly water(0<land frac.<50%)=01, mostly coastal(50<land frac.<100%)=10, land(land frac=100%)=11. If no input data available, all bit fields are set to 1 (i.e., flag value = 255). If pixel value in l2 data is Error_DN, flag value = 254)	H5T_C_S1	
75	Image_data	Rs_VN01_QA_flag		H5T_STD_U8LE	23761676				gzip	4	23761676				Error_DN	255	H5T_STD_U8LE	
76	Image_data	Rs_VN01_RMS		H5T_STD_U16LE	23761676				gzip	4	23761676				Data_description	Root Mean Square of Rs_VN01 parameter (temporal statistics)	H5T_C_S1	
77	Image_data	Rs_VN01_RMS		H5T_STD_U16LE	23761676				gzip	4	23761676				Error_DN	65535	H5T_STD_U16LE	
78	Image_data	Rs_VN01_RMS		H5T_STD_U16LE	23761676				gzip	4	23761676				Maximum_valid_DN	65534	H5T_STD_U16LE	
79	Image_data	Rs_VN01_RMS		H5T_STD_U16LE	23761676				gzip	4	23761676				Minimum_valid_DN	0	H5T_STD_U16LE	
80	Image_data	Rs_VN01_RMS		H5T_STD_U16LE	23761676				gzip	4	23761676				Offset	0.0	H5T_IEEE_F32LE	
81	Image_data	Rs_VN01_RMS		H5T_STD_U16LE	23761676				gzip	4	23761676				Slope	0.0001	H5T_IEEE_F32LE	
82	Image_data	Rs_VN01_RMS		H5T_STD_U16LE	23761676				gzip	4	23761676				Unit	NA	H5T_C_S1	
83	Processing_attributes														Contact_point	JAXA/Earth Observation Research Center (EORC)	H5T_C_S1	
84	Processing_attributes														Processing_UT	20180814 09:40:37	H5T_C_S1	
85	Processing_attributes														Processing_organization	JAXA/GCOM-C science project	H5T_C_S1	
86	Processing_attributes														Processing_result	Good	H5T_C_S1	
87	Processing_attributes														Input_files		H5T_C_S1	
88	Processing_attributes														Input File Name 001	GC1SG1_20180805D01D_X0000_3BSG_RV01F_0100.h5	H5T_C_S1	
89	Processing_attributes														Input File Name 002	GC1SG1_20180806D01D_X0000_3BSG_RV01F_0100.h5	H5T_C_S1	
90	Processing_attributes														Input File Name 003	GC1SG1_20180807D01D_X0000_3BSG_RV01F_0100.h5	H5T_C_S1	
91	Processing_attributes														Input File Name 004	GC1SG1_20180808D01D_X0000_3BSG_RV01F_0100.h5	H5T_C_S1	
92	Processing_attributes														Input File Name 005	GC1SG1_20180809D01D_X0000_3BSG_RV01F_0100.h5	H5T_C_S1	
93	Processing_attributes														Input File Name 006	GC1SG1_20180810D01D_X0000_3BSG_RV01F_0100.h5	H5T_C_S1	
94	Processing_attributes														Input File Name 007	GC1SG1_20180811D01D_X0000_3BSG_RV01F_0100.h5	H5T_C_S1	
95	Processing_attributes														Input File Name 008	GC1SG1_20180812D01D_X0000_3BSG_RV01F_0100.h5	H5T_C_S1	

No.	Group	Dataset	Dataset Description	Type	1Dim	2Dim	3Dim	4Dim	Compress	Compress Lv.	Chunk1Dim	Chunk2Dim	Chunk3Dim	Chunk4Dim	Attribute	Attribute Value	Attribute type	Attribute Note
1	Geometry_data														Grid_interval	0.0416667	H5T_IEEE_F32LE	
2	Geometry_data														Grid_interval_unit	deg	H5T_C_S1	
3	Geometry_data														Image_projection	Non-map projected one dimensional array. Bin height is 1/[Grid_interval] deg. and bin width depends on its latitude (1/[Grid_interval]/cos(lat.) deg.). The area of each bin is equal. The bin is started from -180 deg. longitude to eastbound and from -90 deg. latitude (south) to 90 deg. (north).	H5T_C_S1	
4	Geometry_data														Number_of_bins	23761676	H5T_STD_I32LE	
5	Geometry_data														Lower_left_latitude	-90.0	H5T_IEEE_F32LE	
6	Geometry_data														Lower_left_longitude	-180.0	H5T_IEEE_F32LE	
7	Geometry_data														Lower_right_latitude	-90.0	H5T_IEEE_F32LE	
8	Geometry_data														Lower_right_longitude	180.0	H5T_IEEE_F32LE	
9	Geometry_data														Upper_left_latitude	90.0	H5T_IEEE_F32LE	
10	Geometry_data														Upper_left_longitude	-180.0	H5T_IEEE_F32LE	
11	Geometry_data														Upper_right_latitude	90.0	H5T_IEEE_F32LE	
12	Geometry_data														Upper_right_longitude	180.0	H5T_IEEE_F32LE	
13	Global_attributes														Algorithm_depelopper	Japan Aerospace Exploration Agency (JAXA)	H5T_C_S1	
14	Global_attributes														Dataset_description	Level-3 daily temporal binning file of Rs_VN02	H5T_C_S1	
15	Global_attributes														Product_file_name	GC1SG1_20180805D08D_X0000_3BSG_RV02F_0100.h5	H5T_C_S1	
16	Global_attributes														Product_level	Level-3	H5T_C_S1	
17	Global_attributes														Product_name	Level-3 temporal binned parameter	H5T_C_S1	
18	Global_attributes														Product_version	0100	H5T_C_S1	
19	Global_attributes														Satellite	Global Change Observation Mission - Climate (GCOM-C)	H5T_C_S1	
20	Global_attributes														Sensor	Second-generation Global Imager (SGLI)	H5T_C_S1	
21	Global_attributes														Algorithm_version	1.00	H5T_C_S1	
22	Global_attributes														Parameter_version	001.00	H5T_C_S1	
23	Global_attributes														Image_start_time	20180805 00:02:42.000	H5T_C_S1	
24	Global_attributes														Image_end_time	20180813 00:04:12.000	H5T_C_S1	
25	Image_data														Grid_interval	0.0416667	H5T_IEEE_F32LE	
26	Image_data														Grid_interval_unit	deg	H5T_C_S1	
27	Image_data														Image_projection	Non-map projected one dimensional array. Bin height is 1/[Grid_interval] deg. and bin width depends on its latitude (1/[Grid_interval]/cos(lat.) deg.). The area of each bin is equal. The bin is started from -180 deg. longitude to eastbound and from -90 deg. latitude (south) to 90 deg. (north).	H5T_C_S1	
28	Image_data														Number_of_bins	23761676	H5T_STD_I32LE	
29	Image_data														Lower_left_latitude	-90.0	H5T_IEEE_F32LE	
30	Image_data														Lower_left_longitude	-180.0	H5T_IEEE_F32LE	
31	Image_data														Lower_right_latitude	-90.0	H5T_IEEE_F32LE	
32	Image_data														Lower_right_longitude	180.0	H5T_IEEE_F32LE	
33	Image_data														Upper_left_latitude	90.0	H5T_IEEE_F32LE	
34	Image_data														Upper_left_longitude	-180.0	H5T_IEEE_F32LE	
35	Image_data														Upper_right_latitude	90.0	H5T_IEEE_F32LE	
36	Image_data														Upper_right_longitude	180.0	H5T_IEEE_F32LE	
37	Image_data	Rs_VN02_AVE		H5T_STD_U16LE	23761676				gzip	4	23761676				Error_DN	65535	H5T_STD_U16LE	
38	Image_data	Rs_VN02_AVE		H5T_STD_U16LE	23761676				gzip	4	23761676				Data_description	Average of Rs_VN02 parameter (temporal statistics)	H5T_C_S1	
39	Image_data	Rs_VN02_AVE		H5T_STD_U16LE	23761676				gzip	4	23761676				Maximum_valid_DN	65534	H5T_STD_U16LE	
40	Image_data	Rs_VN02_AVE		H5T_STD_U16LE	23761676				gzip	4	23761676				Minimum_valid_DN	0	H5T_STD_U16LE	
41	Image_data	Rs_VN02_AVE		H5T_STD_U16LE	23761676				gzip	4	23761676				Offset	0.0	H5T_IEEE_F32LE	
42	Image_data	Rs_VN02_AVE		H5T_STD_U16LE	23761676				gzip	4	23761676				Slope	0.0001	H5T_IEEE_F32LE	
43	Image_data	Rs_VN02_AVE		H5T_STD_U16LE	23761676				gzip	4	23761676				Unit	NA	H5T_C_S1	
44	Image_data	Rs_VN02_Date		H5T_STD_U8LE	23761676				gzip	4	23761676				Data_description	The dates of observation employed in the statistics	H5T_C_S1	
45	Image_data	Rs_VN02_Date		H5T_STD_U8LE	23761676				gzip	4	23761676				Error_DN	255	H5T_STD_U8LE	
46	Image_data	Rs_VN02_MAX		H5T_STD_U16LE	23761676				gzip	4	23761676				Data_description	Maximum of Rs_VN02 parameter (temporal statistics)	H5T_C_S1	
47	Image_data	Rs_VN02_MAX		H5T_STD_U16LE	23761676				gzip	4	23761676				Error_DN	65535	H5T_STD_U16LE	
48	Image_data	Rs_VN02_MAX		H5T_STD_U16LE	23761676				gzip	4	23761676				Maximum_valid_DN	65534	H5T_STD_U16LE	
49	Image_data	Rs_VN02_MAX		H5T_STD_U16LE	23761676				gzip	4	23761676				Minimum_valid_DN	0	H5T_STD_U16LE	
50	Image_data	Rs_VN02_MAX		H5T_STD_U16LE	23761676				gzip	4	23761676				Offset	0.0	H5T_IEEE_F32LE	
51	Image_data	Rs_VN02_MAX		H5T_STD_U16LE	23761676				gzip	4	23761676				Slope	0.0001	H5T_IEEE_F32LE	
52	Image_data	Rs_VN02_MAX		H5T_STD_U16LE	23761676				gzip	4	23761676				Unit	NA	H5T_C_S1	
53	Image_data	Rs_VN02_MIN		H5T_STD_U16LE	23761676				gzip	4	23761676				Data_description	Minimum of Rs_VN02 parameter (temporal statistics)	H5T_C_S1	
54	Image_data	Rs_VN02_MIN		H5T_STD_U16LE	23761676				gzip	4	23761676				Error_DN	65535	H5T_STD_U16LE	
55	Image_data	Rs_VN02_MIN		H5T_STD_U16LE	23761676				gzip	4	23761676				Maximum_valid_DN	65534	H5T_STD_U16LE	
56	Image_data	Rs_VN02_MIN		H5T_STD_U16LE	23761676				gzip	4	23761676				Minimum_valid_DN	0	H5T_STD_U16LE	
57	Image_data	Rs_VN02_MIN		H5T_STD_U16LE	23761676				gzip	4	23761676				Offset	0.0	H5T_IEEE_F32LE	
58	Image_data	Rs_VN02_MIN		H5T_STD_U16LE	23761676				gzip	4	23761676				Slope	0.0001	H5T_IEEE_F32LE	
59	Image_data	Rs_VN02_MIN		H5T_STD_U16LE	23761676				gzip	4	23761676				Unit	NA	H5T_C_S1	
60	Image_data	Rs_VN02_Ninput		H5T_STD_U16LE	23761676				gzip	4	23761676				Data_description	The number of input data	H5T_C_S1	
61	Image_data	Rs_VN02_Ninput		H5T_STD_U16LE	23761676				gzip	4	23761676				Error_DN	65535	H5T_STD_U16LE	
62	Image_data	Rs_VN02_Ninput		H5T_STD_U16LE	23761676				gzip	4	23761676				Maximum_valid_DN	8	H5T_STD_U16LE	
63	Image_data	Rs_VN02_Ninput		H5T_STD_U16LE	23761676				gzip	4	23761676				Minimum_valid_DN	0	H5T_STD_U16LE	
64	Image_data	Rs_VN02_Ninput		H5T_STD_U16LE	23761676				gzip	4	23761676				Offset	0.0	H5T_IEEE_F32LE	
65	Image_data	Rs_VN02_Ninput		H5T_STD_U16LE	23761676				gzip	4	23761676				Slope	1.0	H5T_IEEE_F32LE	
66	Image_data	Rs_VN02_Ninput		H5T_STD_U16LE	23761676				gzip	4	23761676				Unit	NA	H5T_C_S1	
67	Image_data	Rs_VN02_Nused		H5T_STD_U16LE	23761676				gzip	4	23761676				Data_description	The number of data used in the statistics	H5T_C_S1	
68	Image_data	Rs_VN02_Nused		H5T_STD_U16LE	23761676				gzip	4	23761676				Error_DN	65535	H5T_STD_U16LE	
69	Image_data	Rs_VN02_Nused		H5T_STD_U16LE	23761676				gzip	4	23761676				Maximum_valid_DN	8	H5T_STD_U16LE	
70	Image_data	Rs_VN02_Nused		H5T_STD_U16LE	23761676				gzip	4	23761676				Minimum_valid_DN	0	H5T_STD_U16LE	
71	Image_data	Rs_VN02_Nused		H5T_STD_U16LE	23761676				gzip	4	23761676				Offset	0.0	H5T_IEEE_F32LE	
72	Image_data	Rs_VN02_Nused		H5T_STD_U16LE	23761676				gzip	4	23761676				Slope	1.0	H5T_IEEE_F32LE	
73	Image_data	Rs_VN02_Nused		H5T_STD_U16LE	23761676				gzip	4	23761676				Unit	NA	H5T_C_S1	
74	Image_data	Rs_VN02_QA_flag		H5T_STD_U8LE	23761676				gzip	4	23761676				Data_description	QA information flag ([bit field 1-0]: water(land frac.=0%)=00, mostly water(0<land frac.<50%)=01, mostly coastal(50<land frac.<100%)=10, land(land frac=100%)=11. If no input data available, all bit fields are set to 1 (i.e., flag value = 255). If pixel value in l2 data is Error_DN, flag value = 254)	H5T_C_S1	
75	Image_data	Rs_VN02_QA_flag		H5T_STD_U8LE	23761676				gzip	4	23761676				Error_DN	255	H5T_STD_U8LE	
76	Image_data	Rs_VN02_RMS		H5T_STD_U16LE	23761676				gzip	4	23761676				Data_description	Root Mean Square of Rs_VN02 parameter (temporal statistics)	H5T_C_S1	
77	Image_data	Rs_VN02_RMS		H5T_STD_U16LE	23761676				gzip	4	23761676				Error_DN	65535	H5T_STD_U16LE	
78	Image_data	Rs_VN02_RMS		H5T_STD_U16LE	23761676				gzip	4	23761676				Maximum_valid_DN	65534	H5T_STD_U16LE	
79	Image_data	Rs_VN02_RMS		H5T_STD_U16LE	23761676				gzip	4	23761676				Minimum_valid_DN	0	H5T_STD_U16LE	
80	Image_data	Rs_VN02_RMS		H5T_STD_U16LE	23761676				gzip	4	23761676				Offset	0.0	H5T_IEEE_F32LE	
81	Image_data	Rs_VN02_RMS		H5T_STD_U16LE	23761676				gzip	4	23761676				Slope	0.0001	H5T_IEEE_F32LE	
82	Image_data	Rs_VN02_RMS		H5T_STD_U16LE	23761676				gzip	4	23761676				Unit	NA	H5T_C_S1	
83	Processing_attributes														Contact_point	JAXA/Earth Observation Research Center (EORC)	H5T_C_S1	
84	Processing_attributes														Processing_UT	20180814 09:40:41	H5T_C_S1	
85	Processing_attributes														Processing_organization	JAXA/GCOM-C science project	H5T_C_S1	
86	Processing_attributes														Processing_result	Good	H5T_C_S1	
87	Processing_attributes														Input_files		H5T_C_S1	
88	Processing_attributes														Input File Name 001	GC1SG1_20180805D01D_X0000_3BSG_RV02F_0100.h5	H5T_C_S1	
89	Processing_attributes														Input File Name 002	GC1SG1_20180806D01D_X0000_3BSG_RV02F_0100.h5	H5T_C_S1	
90	Processing_attributes														Input File Name 003	GC1SG1_20180807D01D_X0000_3BSG_RV02F_0100.h5	H5T_C_S1	
91	Processing_attributes														Input File Name 004	GC1SG1_20180808D01D_X0000_3BSG_RV02F_0100.h5	H5T_C_S1	
92	Processing_attributes														Input File Name 005	GC1SG1_20180809D01D_X0000_3BSG_RV02F_0100.h5	H5T_C_S1	
93	Processing_attributes														Input File Name 006	GC1SG1_20180810D01D_X0000_3BSG_RV02F_0100.h5	H5T_C_S1	
94	Processing_attributes														Input File Name 007	GC1SG1_20180811D01D_X0000_3BSG_RV02F_0100.h5	H5T_C_S1	
95	Processing_attributes														Input File Name 008	GC1SG1_20180812D01D_X0000_3BSG_RV02F_0100.h5	H5T_C_S1	

No.	Group	Dataset	Dataset Description	Type	1Dim	2Dim	3Dim	4Dim	Compress	Compress Lv.	Chunk1Dim	Chunk2Dim	Chunk3Dim	Chunk4Dim	Attribute	Attribute Value	Attribute type	Attribute Note
1	Geometry_data														Grid_interval	0.0416667	H5T_IEEE_F32LE	
2	Geometry_data														Grid_interval_unit	deg	H5T_C_S1	
3	Geometry_data														Image_projection	Non-map projected one dimensional array. Bin height is 1/[Grid_interval] deg. and bin width depends on its latitude (1/[Grid_interval]/cos(lat.) deg.). The area of each bin is equal. The bin is started from -180 deg. longitude to eastbound and from -90 deg. latitude (south) to 90 deg. (north).	H5T_C_S1	
4	Geometry_data														Number_of_bins	23761676	H5T_STD_I32LE	
5	Geometry_data														Lower_left_latitude	-90.0	H5T_IEEE_F32LE	
6	Geometry_data														Lower_left_longitude	-180.0	H5T_IEEE_F32LE	
7	Geometry_data														Lower_right_latitude	-90.0	H5T_IEEE_F32LE	
8	Geometry_data														Lower_right_longitude	180.0	H5T_IEEE_F32LE	
9	Geometry_data														Upper_left_latitude	90.0	H5T_IEEE_F32LE	
10	Geometry_data														Upper_left_longitude	-180.0	H5T_IEEE_F32LE	
11	Geometry_data														Upper_right_latitude	90.0	H5T_IEEE_F32LE	
12	Geometry_data														Upper_right_longitude	180.0	H5T_IEEE_F32LE	
13	Global_attributes														Algorithm_depelopper	Japan Aerospace Exploration Agency (JAXA)	H5T_C_S1	
14	Global_attributes														Dataset_description	Level-3 daily temporal binning file of Rs_VN03	H5T_C_S1	
15	Global_attributes														Product_file_name	GC1SG1_20180805D08D_X0000_3BSG_RV03F_0100.h5	H5T_C_S1	
16	Global_attributes														Product_level	Level-3	H5T_C_S1	
17	Global_attributes														Product_name	Level-3 temporal binned parameter	H5T_C_S1	
18	Global_attributes														Product_version	0100	H5T_C_S1	
19	Global_attributes														Satellite	Global Change Observation Mission - Climate (GCOM-C)	H5T_C_S1	
20	Global_attributes														Sensor	Second-generation Global Imager (SGLI)	H5T_C_S1	
21	Global_attributes														Algorithm_version	1.00	H5T_C_S1	
22	Global_attributes														Parameter_version	001.00	H5T_C_S1	
23	Global_attributes														Image_start_time	20180805 00:02:42.000	H5T_C_S1	
24	Global_attributes														Image_end_time	20180813 00:04:12.000	H5T_C_S1	
25	Image_data														Grid_interval	0.0416667	H5T_IEEE_F32LE	
26	Image_data														Grid_interval_unit	deg	H5T_C_S1	
27	Image_data														Image_projection	Non-map projected one dimensional array. Bin height is 1/[Grid_interval] deg. and bin width depends on its latitude (1/[Grid_interval]/cos(lat.) deg.). The area of each bin is equal. The bin is started from -180 deg. longitude to eastbound and from -90 deg. latitude (south) to 90 deg. (north).	H5T_C_S1	
28	Image_data														Number_of_bins	23761676	H5T_STD_I32LE	
29	Image_data														Lower_left_latitude	-90.0	H5T_IEEE_F32LE	
30	Image_data														Lower_left_longitude	-180.0	H5T_IEEE_F32LE	
31	Image_data														Lower_right_latitude	-90.0	H5T_IEEE_F32LE	
32	Image_data														Lower_right_longitude	180.0	H5T_IEEE_F32LE	
33	Image_data														Upper_left_latitude	90.0	H5T_IEEE_F32LE	
34	Image_data														Upper_left_longitude	-180.0	H5T_IEEE_F32LE	
35	Image_data														Upper_right_latitude	90.0	H5T_IEEE_F32LE	
36	Image_data														Upper_right_longitude	180.0	H5T_IEEE_F32LE	
37	Image_data	Rs_VN03_AVE		H5T_STD_U16LE	23761676				gzip	4	23761676				Error_DN	65535	H5T_STD_U16LE	
38	Image_data	Rs_VN03_AVE		H5T_STD_U16LE	23761676				gzip	4	23761676				Data_description	Average of Rs_VN03 parameter (temporal statistics)	H5T_C_S1	
39	Image_data	Rs_VN03_AVE		H5T_STD_U16LE	23761676				gzip	4	23761676				Maximum_valid_DN	65534	H5T_STD_U16LE	
40	Image_data	Rs_VN03_AVE		H5T_STD_U16LE	23761676				gzip	4	23761676				Minimum_valid_DN	0	H5T_STD_U16LE	
41	Image_data	Rs_VN03_AVE		H5T_STD_U16LE	23761676				gzip	4	23761676				Offset	0.0	H5T_IEEE_F32LE	
42	Image_data	Rs_VN03_AVE		H5T_STD_U16LE	23761676				gzip	4	23761676				Slope	0.0001	H5T_IEEE_F32LE	
43	Image_data	Rs_VN03_AVE		H5T_STD_U16LE	23761676				gzip	4	23761676				Unit	NA	H5T_C_S1	
44	Image_data	Rs_VN03_Date		H5T_STD_U8LE	23761676				gzip	4	23761676				Data_description	The dates of observation employed in the statistics	H5T_C_S1	
45	Image_data	Rs_VN03_Date		H5T_STD_U8LE	23761676				gzip	4	23761676				Error_DN	255	H5T_STD_U8LE	
46	Image_data	Rs_VN03_MAX		H5T_STD_U16LE	23761676				gzip	4	23761676				Data_description	Maximum of Rs_VN03 parameter (temporal statistics)	H5T_C_S1	
47	Image_data	Rs_VN03_MAX		H5T_STD_U16LE	23761676				gzip	4	23761676				Error_DN	65535	H5T_STD_U16LE	
48	Image_data	Rs_VN03_MAX		H5T_STD_U16LE	23761676				gzip	4	23761676				Maximum_valid_DN	65534	H5T_STD_U16LE	
49	Image_data	Rs_VN03_MAX		H5T_STD_U16LE	23761676				gzip	4	23761676				Minimum_valid_DN	0	H5T_STD_U16LE	
50	Image_data	Rs_VN03_MAX		H5T_STD_U16LE	23761676				gzip	4	23761676				Offset	0.0	H5T_IEEE_F32LE	
51	Image_data	Rs_VN03_MAX		H5T_STD_U16LE	23761676				gzip	4	23761676				Slope	0.0001	H5T_IEEE_F32LE	
52	Image_data	Rs_VN03_MAX		H5T_STD_U16LE	23761676				gzip	4	23761676				Unit	NA	H5T_C_S1	
53	Image_data	Rs_VN03_MIN		H5T_STD_U16LE	23761676				gzip	4	23761676				Data_description	Minimum of Rs_VN03 parameter (temporal statistics)	H5T_C_S1	
54	Image_data	Rs_VN03_MIN		H5T_STD_U16LE	23761676				gzip	4	23761676				Error_DN	65535	H5T_STD_U16LE	
55	Image_data	Rs_VN03_MIN		H5T_STD_U16LE	23761676				gzip	4	23761676				Maximum_valid_DN	65534	H5T_STD_U16LE	
56	Image_data	Rs_VN03_MIN		H5T_STD_U16LE	23761676				gzip	4	23761676				Minimum_valid_DN	0	H5T_STD_U16LE	
57	Image_data	Rs_VN03_MIN		H5T_STD_U16LE	23761676				gzip	4	23761676				Offset	0.0	H5T_IEEE_F32LE	
58	Image_data	Rs_VN03_MIN		H5T_STD_U16LE	23761676				gzip	4	23761676				Slope	0.0001	H5T_IEEE_F32LE	
59	Image_data	Rs_VN03_MIN		H5T_STD_U16LE	23761676				gzip	4	23761676				Unit	NA	H5T_C_S1	
60	Image_data	Rs_VN03_Ninput		H5T_STD_U16LE	23761676				gzip	4	23761676				Data_description	The number of input data	H5T_C_S1	
61	Image_data	Rs_VN03_Ninput		H5T_STD_U16LE	23761676				gzip	4	23761676				Error_DN	65535	H5T_STD_U16LE	
62	Image_data	Rs_VN03_Ninput		H5T_STD_U16LE	23761676				gzip	4	23761676				Maximum_valid_DN	8	H5T_STD_U16LE	
63	Image_data	Rs_VN03_Ninput		H5T_STD_U16LE	23761676				gzip	4	23761676				Minimum_valid_DN	0	H5T_STD_U16LE	
64	Image_data	Rs_VN03_Ninput		H5T_STD_U16LE	23761676				gzip	4	23761676				Offset	0.0	H5T_IEEE_F32LE	
65	Image_data	Rs_VN03_Ninput		H5T_STD_U16LE	23761676				gzip	4	23761676				Slope	1.0	H5T_IEEE_F32LE	
66	Image_data	Rs_VN03_Ninput		H5T_STD_U16LE	23761676				gzip	4	23761676				Unit	NA	H5T_C_S1	
67	Image_data	Rs_VN03_Nused		H5T_STD_U16LE	23761676				gzip	4	23761676				Data_description	The number of data used in the statistics	H5T_C_S1	
68	Image_data	Rs_VN03_Nused		H5T_STD_U16LE	23761676				gzip	4	23761676				Error_DN	65535	H5T_STD_U16LE	
69	Image_data	Rs_VN03_Nused		H5T_STD_U16LE	23761676				gzip	4	23761676				Maximum_valid_DN	8	H5T_STD_U16LE	
70	Image_data	Rs_VN03_Nused		H5T_STD_U16LE	23761676				gzip	4	23761676				Minimum_valid_DN	0	H5T_STD_U16LE	
71	Image_data	Rs_VN03_Nused		H5T_STD_U16LE	23761676				gzip	4	23761676				Offset	0.0	H5T_IEEE_F32LE	
72	Image_data	Rs_VN03_Nused		H5T_STD_U16LE	23761676				gzip	4	23761676				Slope	1.0	H5T_IEEE_F32LE	
73	Image_data	Rs_VN03_Nused		H5T_STD_U16LE	23761676				gzip	4	23761676				Unit	NA	H5T_C_S1	
74	Image_data	Rs_VN03_QA_flag		H5T_STD_U8LE	23761676				gzip	4	23761676				Data_description	QA information flag ([bit field 1-0]: water(land frac.=0%)=00, mostly water(0<land frac.<50%)=01, mostly coastal(50<land frac.<100%)=10, land(land frac=100%)=11. If no input data available, all bit fields are set to 1 (i.e., flag value = 255). If pixel value in l2 data is Error_DN, flag value = 254)	H5T_C_S1	
75	Image_data	Rs_VN03_QA_flag		H5T_STD_U8LE	23761676				gzip	4	23761676				Error_DN	255	H5T_STD_U8LE	
76	Image_data	Rs_VN03_RMS		H5T_STD_U16LE	23761676				gzip	4	23761676				Data_description	Root Mean Square of Rs_VN03 parameter (temporal statistics)	H5T_C_S1	
77	Image_data	Rs_VN03_RMS		H5T_STD_U16LE	23761676				gzip	4	23761676				Error_DN	65535	H5T_STD_U16LE	
78	Image_data	Rs_VN03_RMS		H5T_STD_U16LE	23761676				gzip	4	23761676				Maximum_valid_DN	65534	H5T_STD_U16LE	
79	Image_data	Rs_VN03_RMS		H5T_STD_U16LE	23761676				gzip	4	23761676				Minimum_valid_DN	0	H5T_STD_U16LE	
80	Image_data	Rs_VN03_RMS		H5T_STD_U16LE	23761676				gzip	4	23761676				Offset	0.0	H5T_IEEE_F32LE	
81	Image_data	Rs_VN03_RMS		H5T_STD_U16LE	23761676				gzip	4	23761676				Slope	0.0001	H5T_IEEE_F32LE	
82	Image_data	Rs_VN03_RMS		H5T_STD_U16LE	23761676				gzip	4	23761676				Unit	NA	H5T_C_S1	
83	Processing_attributes														Contact_point	JAXA/Earth Observation Research Center (EORC)	H5T_C_S1	
84	Processing_attributes														Processing_UT	20180814 09:40:41	H5T_C_S1	
85	Processing_attributes														Processing_organization	JAXA/GCOM-C science project	H5T_C_S1	
86	Processing_attributes														Processing_result	Good	H5T_C_S1	
87	Processing_attributes														Input_files		H5T_C_S1	
88	Processing_attributes														Input File Name 001	GC1SG1_20180805D01D_X0000_3BSG_RV03F_0100.h5	H5T_C_S1	
89	Processing_attributes														Input File Name 002	GC1SG1_20180806D01D_X0000_3BSG_RV03F_0100.h5	H5T_C_S1	
90	Processing_attributes														Input File Name 003	GC1SG1_20180807D01D_X0000_3BSG_RV03F_0100.h5	H5T_C_S1	
91	Processing_attributes														Input File Name 004	GC1SG1_20180808D01D_X0000_3BSG_RV03F_0100.h5	H5T_C_S1	
92	Processing_attributes														Input File Name 005	GC1SG1_20180809D01D_X0000_3BSG_RV03F_0100.h5	H5T_C_S1	
93	Processing_attributes														Input File Name 006	GC1SG1_20180810D01D_X0000_3BSG_RV03F_0100.h5	H5T_C_S1	
94	Processing_attributes														Input File Name 007	GC1SG1_20180811D01D_X0000_3BSG_RV03F_0100.h5	H5T_C_S1	
95	Processing_attributes														Input File Name 008	GC1SG1_20180812D01D_X0000_3BSG_RV03F_0100.h5	H5T_C_S1	

No.	Group	Dataset	Dataset Description	Type	1Dim	2Dim	3Dim	4Dim	Compress	Compress Lv.	Chunk1Dim	Chunk2Dim	Chunk3Dim	Chunk4Dim	Attribute	Attribute Value	Attribute type	Attribute Note
1	Geometry_data														Grid_interval	0.0416667	H5T_IEEE_F32LE	
2	Geometry_data														Grid_interval_unit	deg	H5T_C_S1	
3	Geometry_data														Image_projection	Non-map projected one dimensional array. Bin height is 1/[Grid_interval] deg. and bin width depends on its latitude (1/[Grid_interval]/cos(lat.) deg.). The area of each bin is equal. The bin is started from -180 deg. longitude to eastbound and from -90 deg. latitude (south) to 90 deg. (north).	H5T_C_S1	
4	Geometry_data														Number_of_bins	23761676	H5T_STD_I32LE	
5	Geometry_data														Lower_left_latitude	-90.0	H5T_IEEE_F32LE	
6	Geometry_data														Lower_left_longitude	-180.0	H5T_IEEE_F32LE	
7	Geometry_data														Lower_right_latitude	-90.0	H5T_IEEE_F32LE	
8	Geometry_data														Lower_right_longitude	180.0	H5T_IEEE_F32LE	
9	Geometry_data														Upper_left_latitude	90.0	H5T_IEEE_F32LE	
10	Geometry_data														Upper_left_longitude	-180.0	H5T_IEEE_F32LE	
11	Geometry_data														Upper_right_latitude	90.0	H5T_IEEE_F32LE	
12	Geometry_data														Upper_right_longitude	180.0	H5T_IEEE_F32LE	
13	Global_attributes														Algorithm_depelopper	Japan Aerospace Exploration Agency (JAXA)	H5T_C_S1	
14	Global_attributes														Dataset_description	Level-3 daily temporal binning file of Rs_VN04	H5T_C_S1	
15	Global_attributes														Product_file_name	GC1SG1_20180805D08D_X0000_3BSG_RV04F_0100.h5	H5T_C_S1	
16	Global_attributes														Product_level	Level-3	H5T_C_S1	
17	Global_attributes														Product_name	Level-3 temporal binned parameter	H5T_C_S1	
18	Global_attributes														Product_version	0100	H5T_C_S1	
19	Global_attributes														Satellite	Global Change Observation Mission - Climate (GCOM-C)	H5T_C_S1	
20	Global_attributes														Sensor	Second-generation Global Imager (SGLI)	H5T_C_S1	
21	Global_attributes														Algorithm_version	1.00	H5T_C_S1	
22	Global_attributes														Parameter_version	001.00	H5T_C_S1	
23	Global_attributes														Image_start_time	20180805 00:02:42.000	H5T_C_S1	
24	Global_attributes														Image_end_time	20180813 00:04:12.000	H5T_C_S1	
25	Image_data														Grid_interval	0.0416667	H5T_IEEE_F32LE	
26	Image_data														Grid_interval_unit	deg	H5T_C_S1	
27	Image_data														Image_projection	Non-map projected one dimensional array. Bin height is 1/[Grid_interval] deg. and bin width depends on its latitude (1/[Grid_interval]/cos(lat.) deg.). The area of each bin is equal. The bin is started from -180 deg. longitude to eastbound and from -90 deg. latitude (south) to 90 deg. (north).	H5T_C_S1	
28	Image_data														Number_of_bins	23761676	H5T_STD_I32LE	
29	Image_data														Lower_left_latitude	-90.0	H5T_IEEE_F32LE	
30	Image_data														Lower_left_longitude	-180.0	H5T_IEEE_F32LE	
31	Image_data														Lower_right_latitude	-90.0	H5T_IEEE_F32LE	
32	Image_data														Lower_right_longitude	180.0	H5T_IEEE_F32LE	
33	Image_data														Upper_left_latitude	90.0	H5T_IEEE_F32LE	
34	Image_data														Upper_left_longitude	-180.0	H5T_IEEE_F32LE	
35	Image_data														Upper_right_latitude	90.0	H5T_IEEE_F32LE	
36	Image_data														Upper_right_longitude	180.0	H5T_IEEE_F32LE	
37	Image_data	Rs_VN04_AVE		H5T_STD_U16LE	23761676				gzip	4	23761676				Error_DN	65535	H5T_STD_U16LE	
38	Image_data	Rs_VN04_AVE		H5T_STD_U16LE	23761676				gzip	4	23761676				Data_description	Average of Rs_VN04 parameter (temporal statistics)	H5T_C_S1	
39	Image_data	Rs_VN04_AVE		H5T_STD_U16LE	23761676				gzip	4	23761676				Maximum_valid_DN	65534	H5T_STD_U16LE	
40	Image_data	Rs_VN04_AVE		H5T_STD_U16LE	23761676				gzip	4	23761676				Minimum_valid_DN	0	H5T_STD_U16LE	
41	Image_data	Rs_VN04_AVE		H5T_STD_U16LE	23761676				gzip	4	23761676				Offset	0.0	H5T_IEEE_F32LE	
42	Image_data	Rs_VN04_AVE		H5T_STD_U16LE	23761676				gzip	4	23761676				Slope	0.0001	H5T_IEEE_F32LE	
43	Image_data	Rs_VN04_AVE		H5T_STD_U16LE	23761676				gzip	4	23761676				Unit	NA	H5T_C_S1	
44	Image_data	Rs_VN04_Date		H5T_STD_U8LE	23761676				gzip	4	23761676				Data_description	The dates of observation employed in the statistics	H5T_C_S1	
45	Image_data	Rs_VN04_Date		H5T_STD_U8LE	23761676				gzip	4	23761676				Error_DN	255	H5T_STD_U8LE	
46	Image_data	Rs_VN04_MAX		H5T_STD_U16LE	23761676				gzip	4	23761676				Data_description	Maximum of Rs_VN04 parameter (temporal statistics)	H5T_C_S1	
47	Image_data	Rs_VN04_MAX		H5T_STD_U16LE	23761676				gzip	4	23761676				Error_DN	65535	H5T_STD_U16LE	
48	Image_data	Rs_VN04_MAX		H5T_STD_U16LE	23761676				gzip	4	23761676				Maximum_valid_DN	65534	H5T_STD_U16LE	
49	Image_data	Rs_VN04_MAX		H5T_STD_U16LE	23761676				gzip	4	23761676				Minimum_valid_DN	0	H5T_STD_U16LE	
50	Image_data	Rs_VN04_MAX		H5T_STD_U16LE	23761676				gzip	4	23761676				Offset	0.0	H5T_IEEE_F32LE	
51	Image_data	Rs_VN04_MAX		H5T_STD_U16LE	23761676				gzip	4	23761676				Slope	0.0001	H5T_IEEE_F32LE	
52	Image_data	Rs_VN04_MAX		H5T_STD_U16LE	23761676				gzip	4	23761676				Unit	NA	H5T_C_S1	
53	Image_data	Rs_VN04_MIN		H5T_STD_U16LE	23761676				gzip	4	23761676				Data_description	Minimum of Rs_VN04 parameter (temporal statistics)	H5T_C_S1	
54	Image_data	Rs_VN04_MIN		H5T_STD_U16LE	23761676				gzip	4	23761676				Error_DN	65535	H5T_STD_U16LE	
55	Image_data	Rs_VN04_MIN		H5T_STD_U16LE	23761676				gzip	4	23761676				Maximum_valid_DN	65534	H5T_STD_U16LE	
56	Image_data	Rs_VN04_MIN		H5T_STD_U16LE	23761676				gzip	4	23761676				Minimum_valid_DN	0	H5T_STD_U16LE	
57	Image_data	Rs_VN04_MIN		H5T_STD_U16LE	23761676				gzip	4	23761676				Offset	0.0	H5T_IEEE_F32LE	
58	Image_data	Rs_VN04_MIN		H5T_STD_U16LE	23761676				gzip	4	23761676				Slope	0.0001	H5T_IEEE_F32LE	
59	Image_data	Rs_VN04_MIN		H5T_STD_U16LE	23761676				gzip	4	23761676				Unit	NA	H5T_C_S1	
60	Image_data	Rs_VN04_Ninput		H5T_STD_U16LE	23761676				gzip	4	23761676				Data_description	The number of input data	H5T_C_S1	
61	Image_data	Rs_VN04_Ninput		H5T_STD_U16LE	23761676				gzip	4	23761676				Error_DN	65535	H5T_STD_U16LE	
62	Image_data	Rs_VN04_Ninput		H5T_STD_U16LE	23761676				gzip	4	23761676				Maximum_valid_DN	8	H5T_STD_U16LE	
63	Image_data	Rs_VN04_Ninput		H5T_STD_U16LE	23761676				gzip	4	23761676				Minimum_valid_DN	0	H5T_STD_U16LE	
64	Image_data	Rs_VN04_Ninput		H5T_STD_U16LE	23761676				gzip	4	23761676				Offset	0.0	H5T_IEEE_F32LE	
65	Image_data	Rs_VN04_Ninput		H5T_STD_U16LE	23761676				gzip	4	23761676				Slope	1.0	H5T_IEEE_F32LE	
66	Image_data	Rs_VN04_Ninput		H5T_STD_U16LE	23761676				gzip	4	23761676				Unit	NA	H5T_C_S1	
67	Image_data	Rs_VN04_Nused		H5T_STD_U16LE	23761676				gzip	4	23761676				Data_description	The number of data used in the statistics	H5T_C_S1	
68	Image_data	Rs_VN04_Nused		H5T_STD_U16LE	23761676				gzip	4	23761676				Error_DN	65535	H5T_STD_U16LE	
69	Image_data	Rs_VN04_Nused		H5T_STD_U16LE	23761676				gzip	4	23761676				Maximum_valid_DN	8	H5T_STD_U16LE	
70	Image_data	Rs_VN04_Nused		H5T_STD_U16LE	23761676				gzip	4	23761676				Minimum_valid_DN	0	H5T_STD_U16LE	
71	Image_data	Rs_VN04_Nused		H5T_STD_U16LE	23761676				gzip	4	23761676				Offset	0.0	H5T_IEEE_F32LE	
72	Image_data	Rs_VN04_Nused		H5T_STD_U16LE	23761676				gzip	4	23761676				Slope	1.0	H5T_IEEE_F32LE	
73	Image_data	Rs_VN04_Nused		H5T_STD_U16LE	23761676				gzip	4	23761676				Unit	NA	H5T_C_S1	
74	Image_data	Rs_VN04_QA_flag		H5T_STD_U8LE	23761676				gzip	4	23761676				Data_description	QA information flag ([bit field 1-0]: water(land frac.=0%)=00, mostly water(0<land frac.<50%)=01, mostly coastal(50<land frac.<100%)=10, land(land frac=100%)=11. If no input data available, all bit fields are set to 1 (i.e., flag value = 255). If pixel value in l2 data is Error_DN, flag value = 254)	H5T_C_S1	
75	Image_data	Rs_VN04_QA_flag		H5T_STD_U8LE	23761676				gzip	4	23761676				Error_DN	255	H5T_STD_U8LE	
76	Image_data	Rs_VN04_RMS		H5T_STD_U16LE	23761676				gzip	4	23761676				Data_description	Root Mean Square of Rs_VN04 parameter (temporal statistics)	H5T_C_S1	
77	Image_data	Rs_VN04_RMS		H5T_STD_U16LE	23761676				gzip	4	23761676				Error_DN	65535	H5T_STD_U16LE	
78	Image_data	Rs_VN04_RMS		H5T_STD_U16LE	23761676				gzip	4	23761676				Maximum_valid_DN	65534	H5T_STD_U16LE	
79	Image_data	Rs_VN04_RMS		H5T_STD_U16LE	23761676				gzip	4	23761676				Minimum_valid_DN	0	H5T_STD_U16LE	
80	Image_data	Rs_VN04_RMS		H5T_STD_U16LE	23761676				gzip	4	23761676				Offset	0.0	H5T_IEEE_F32LE	
81	Image_data	Rs_VN04_RMS		H5T_STD_U16LE	23761676				gzip	4	23761676				Slope	0.0001	H5T_IEEE_F32LE	
82	Image_data	Rs_VN04_RMS		H5T_STD_U16LE	23761676				gzip	4	23761676				Unit	NA	H5T_C_S1	
83	Processing_attributes														Contact_point	JAXA/Earth Observation Research Center (EORC)	H5T_C_S1	
84	Processing_attributes														Processing_UT	20180814 09:40:42	H5T_C_S1	
85	Processing_attributes														Processing_organization	JAXA/GCOM-C science project	H5T_C_S1	
86	Processing_attributes														Processing_result	Good	H5T_C_S1	
87	Processing_attributes														Input_files		H5T_C_S1	
88	Processing_attributes														Input File Name 001	GC1SG1_20180805D01D_X0000_3BSG_RV04F_0100.h5	H5T_C_S1	
89	Processing_attributes														Input File Name 002	GC1SG1_20180806D01D_X0000_3BSG_RV04F_0100.h5	H5T_C_S1	
90	Processing_attributes														Input File Name 003	GC1SG1_20180807D01D_X0000_3BSG_RV04F_0100.h5	H5T_C_S1	
91	Processing_attributes														Input File Name 004	GC1SG1_20180808D01D_X0000_3BSG_RV04F_0100.h5	H5T_C_S1	
92	Processing_attributes														Input File Name 005	GC1SG1_20180809D01D_X0000_3BSG_RV04F_0100.h5	H5T_C_S1	
93	Processing_attributes														Input File Name 006	GC1SG1_20180810D01D_X0000_3BSG_RV04F_0100.h5	H5T_C_S1	
94	Processing_attributes														Input File Name 007	GC1SG1_20180811D01D_X0000_3BSG_RV04F_0100.h5	H5T_C_S1	
95	Processing_attributes														Input File Name 008	GC1SG1_20180812D01D_X0000_3BSG_RV04F_0100.h5	H5T_C_S1	

No.	Group	Dataset	Dataset Description	Type	1Dim	2Dim	3Dim	4Dim	Compress	Compress Lv.	Chunk1Dim	Chunk2Dim	Chunk3Dim	Chunk4Dim	Attribute	Attribute Value	Attribute type	Attribute Note
1	Geometry_data														Grid_interval	0.0416667	H5T_IEEE_F32LE	
2	Geometry_data														Grid_interval_unit	deg	H5T_C_S1	
3	Geometry_data														Image_projection	Non-map projected one dimensional array. Bin height is 1/[Grid_interval] deg. and bin width depends on its latitude (1/[Grid_interval]/cos(lat.) deg.). The area of each bin is equal. The bin is started from -180 deg. longitude to eastbound and from -90 deg. latitude (south) to 90 deg. (north).	H5T_C_S1	
4	Geometry_data														Number_of_bins	23761676	H5T_STD_I32LE	
5	Geometry_data														Lower_left_latitude	-90.0	H5T_IEEE_F32LE	
6	Geometry_data														Lower_left_longitude	-180.0	H5T_IEEE_F32LE	
7	Geometry_data														Lower_right_latitude	-90.0	H5T_IEEE_F32LE	
8	Geometry_data														Lower_right_longitude	180.0	H5T_IEEE_F32LE	
9	Geometry_data														Upper_left_latitude	90.0	H5T_IEEE_F32LE	
10	Geometry_data														Upper_left_longitude	-180.0	H5T_IEEE_F32LE	
11	Geometry_data														Upper_right_latitude	90.0	H5T_IEEE_F32LE	
12	Geometry_data														Upper_right_longitude	180.0	H5T_IEEE_F32LE	
13	Global_attributes														Algorithm_depelopper	Japan Aerospace Exploration Agency (JAXA)	H5T_C_S1	
14	Global_attributes														Dataset_description	Level-3 daily temporal binning file of Rs_VN05	H5T_C_S1	
15	Global_attributes														Product_file_name	GC1SG1_20180805D08D_X0000_3BSG_RV05F_0100.h5	H5T_C_S1	
16	Global_attributes														Product_level	Level-3	H5T_C_S1	
17	Global_attributes														Product_name	Level-3 temporal binned parameter	H5T_C_S1	
18	Global_attributes														Product_version	0100	H5T_C_S1	
19	Global_attributes														Satellite	Global Change Observation Mission - Climate (GCOM-C)	H5T_C_S1	
20	Global_attributes														Sensor	Second-generation Global Imager (SGLI)	H5T_C_S1	
21	Global_attributes														Algorithm_version	1.00	H5T_C_S1	
22	Global_attributes														Parameter_version	001.00	H5T_C_S1	
23	Global_attributes														Image_start_time	20180805 00:02:42.000	H5T_C_S1	
24	Global_attributes														Image_end_time	20180813 00:04:12.000	H5T_C_S1	
25	Image_data														Grid_interval	0.0416667	H5T_IEEE_F32LE	
26	Image_data														Grid_interval_unit	deg	H5T_C_S1	
27	Image_data														Image_projection	Non-map projected one dimensional array. Bin height is 1/[Grid_interval] deg. and bin width depends on its latitude (1/[Grid_interval]/cos(lat.) deg.). The area of each bin is equal. The bin is started from -180 deg. longitude to eastbound and from -90 deg. latitude (south) to 90 deg. (north).	H5T_C_S1	
28	Image_data														Number_of_bins	23761676	H5T_STD_I32LE	
29	Image_data														Lower_left_latitude	-90.0	H5T_IEEE_F32LE	
30	Image_data														Lower_left_longitude	-180.0	H5T_IEEE_F32LE	
31	Image_data														Lower_right_latitude	-90.0	H5T_IEEE_F32LE	
32	Image_data														Lower_right_longitude	180.0	H5T_IEEE_F32LE	
33	Image_data														Upper_left_latitude	90.0	H5T_IEEE_F32LE	
34	Image_data														Upper_left_longitude	-180.0	H5T_IEEE_F32LE	
35	Image_data														Upper_right_latitude	90.0	H5T_IEEE_F32LE	
36	Image_data														Upper_right_longitude	180.0	H5T_IEEE_F32LE	
37	Image_data	Rs_VN05_AVE		H5T_STD_U16LE	23761676				gzip	4	23761676				Error_DN	65535	H5T_STD_U16LE	
38	Image_data	Rs_VN05_AVE		H5T_STD_U16LE	23761676				gzip	4	23761676				Data_description	Average of Rs_VN05 parameter (temporal statistics)	H5T_C_S1	
39	Image_data	Rs_VN05_AVE		H5T_STD_U16LE	23761676				gzip	4	23761676				Maximum_valid_DN	65534	H5T_STD_U16LE	
40	Image_data	Rs_VN05_AVE		H5T_STD_U16LE	23761676				gzip	4	23761676				Minimum_valid_DN	0	H5T_STD_U16LE	
41	Image_data	Rs_VN05_AVE		H5T_STD_U16LE	23761676				gzip	4	23761676				Offset	0.0	H5T_IEEE_F32LE	
42	Image_data	Rs_VN05_AVE		H5T_STD_U16LE	23761676				gzip	4	23761676				Slope	0.0001	H5T_IEEE_F32LE	
43	Image_data	Rs_VN05_AVE		H5T_STD_U16LE	23761676				gzip	4	23761676				Unit	NA	H5T_C_S1	
44	Image_data	Rs_VN05_Date		H5T_STD_U8LE	23761676				gzip	4	23761676				Data_description	The dates of observation employed in the statistics	H5T_C_S1	
45	Image_data	Rs_VN05_Date		H5T_STD_U8LE	23761676				gzip	4	23761676				Error_DN	255	H5T_STD_U8LE	
46	Image_data	Rs_VN05_MAX		H5T_STD_U16LE	23761676				gzip	4	23761676				Data_description	Maximum of Rs_VN05 parameter (temporal statistics)	H5T_C_S1	
47	Image_data	Rs_VN05_MAX		H5T_STD_U16LE	23761676				gzip	4	23761676				Error_DN	65535	H5T_STD_U16LE	
48	Image_data	Rs_VN05_MAX		H5T_STD_U16LE	23761676				gzip	4	23761676				Maximum_valid_DN	65534	H5T_STD_U16LE	
49	Image_data	Rs_VN05_MAX		H5T_STD_U16LE	23761676				gzip	4	23761676				Minimum_valid_DN	0	H5T_STD_U16LE	
50	Image_data	Rs_VN05_MAX		H5T_STD_U16LE	23761676				gzip	4	23761676				Offset	0.0	H5T_IEEE_F32LE	
51	Image_data	Rs_VN05_MAX		H5T_STD_U16LE	23761676				gzip	4	23761676				Slope	0.0001	H5T_IEEE_F32LE	
52	Image_data	Rs_VN05_MAX		H5T_STD_U16LE	23761676				gzip	4	23761676				Unit	NA	H5T_C_S1	
53	Image_data	Rs_VN05_MIN		H5T_STD_U16LE	23761676				gzip	4	23761676				Data_description	Minimum of Rs_VN05 parameter (temporal statistics)	H5T_C_S1	
54	Image_data	Rs_VN05_MIN		H5T_STD_U16LE	23761676				gzip	4	23761676				Error_DN	65535	H5T_STD_U16LE	
55	Image_data	Rs_VN05_MIN		H5T_STD_U16LE	23761676				gzip	4	23761676				Maximum_valid_DN	65534	H5T_STD_U16LE	
56	Image_data	Rs_VN05_MIN		H5T_STD_U16LE	23761676				gzip	4	23761676				Minimum_valid_DN	0	H5T_STD_U16LE	
57	Image_data	Rs_VN05_MIN		H5T_STD_U16LE	23761676				gzip	4	23761676				Offset	0.0	H5T_IEEE_F32LE	
58	Image_data	Rs_VN05_MIN		H5T_STD_U16LE	23761676				gzip	4	23761676				Slope	0.0001	H5T_IEEE_F32LE	
59	Image_data	Rs_VN05_MIN		H5T_STD_U16LE	23761676				gzip	4	23761676				Unit	NA	H5T_C_S1	
60	Image_data	Rs_VN05_Ninput		H5T_STD_U16LE	23761676				gzip	4	23761676				Data_description	The number of input data	H5T_C_S1	
61	Image_data	Rs_VN05_Ninput		H5T_STD_U16LE	23761676				gzip	4	23761676				Error_DN	65535	H5T_STD_U16LE	
62	Image_data	Rs_VN05_Ninput		H5T_STD_U16LE	23761676				gzip	4	23761676				Maximum_valid_DN	8	H5T_STD_U16LE	
63	Image_data	Rs_VN05_Ninput		H5T_STD_U16LE	23761676				gzip	4	23761676				Minimum_valid_DN	0	H5T_STD_U16LE	
64	Image_data	Rs_VN05_Ninput		H5T_STD_U16LE	23761676				gzip	4	23761676				Offset	0.0	H5T_IEEE_F32LE	
65	Image_data	Rs_VN05_Ninput		H5T_STD_U16LE	23761676				gzip	4	23761676				Slope	1.0	H5T_IEEE_F32LE	
66	Image_data	Rs_VN05_Ninput		H5T_STD_U16LE	23761676				gzip	4	23761676				Unit	NA	H5T_C_S1	
67	Image_data	Rs_VN05_Nused		H5T_STD_U16LE	23761676				gzip	4	23761676				Data_description	The number of data used in the statistics	H5T_C_S1	
68	Image_data	Rs_VN05_Nused		H5T_STD_U16LE	23761676				gzip	4	23761676				Error_DN	65535	H5T_STD_U16LE	
69	Image_data	Rs_VN05_Nused		H5T_STD_U16LE	23761676				gzip	4	23761676				Maximum_valid_DN	8	H5T_STD_U16LE	
70	Image_data	Rs_VN05_Nused		H5T_STD_U16LE	23761676				gzip	4	23761676				Minimum_valid_DN	0	H5T_STD_U16LE	
71	Image_data	Rs_VN05_Nused		H5T_STD_U16LE	23761676				gzip	4	23761676				Offset	0.0	H5T_IEEE_F32LE	
72	Image_data	Rs_VN05_Nused		H5T_STD_U16LE	23761676				gzip	4	23761676				Slope	1.0	H5T_IEEE_F32LE	
73	Image_data	Rs_VN05_Nused		H5T_STD_U16LE	23761676				gzip	4	23761676				Unit	NA	H5T_C_S1	
74	Image_data	Rs_VN05_QA_flag		H5T_STD_U8LE	23761676				gzip	4	23761676				Data_description	QA information flag ([bit field 1-0]: water(land frac.=0%)=00, mostly water(0<land frac.<50%)=01, mostly coastal(50<land frac.<100%)=10, land(land frac=100%)=11. If no input data available, all bit fields are set to 1 (i.e., flag value = 255). If pixel value in l2 data is Error_DN, flag value = 254)	H5T_C_S1	
75	Image_data	Rs_VN05_QA_flag		H5T_STD_U8LE	23761676				gzip	4	23761676				Error_DN	255	H5T_STD_U8LE	
76	Image_data	Rs_VN05_RMS		H5T_STD_U16LE	23761676				gzip	4	23761676				Data_description	Root Mean Square of Rs_VN05 parameter (temporal statistics)	H5T_C_S1	
77	Image_data	Rs_VN05_RMS		H5T_STD_U16LE	23761676				gzip	4	23761676				Error_DN	65535	H5T_STD_U16LE	
78	Image_data	Rs_VN05_RMS		H5T_STD_U16LE	23761676				gzip	4	23761676				Maximum_valid_DN	65534	H5T_STD_U16LE	
79	Image_data	Rs_VN05_RMS		H5T_STD_U16LE	23761676				gzip	4	23761676				Minimum_valid_DN	0	H5T_STD_U16LE	
80	Image_data	Rs_VN05_RMS		H5T_STD_U16LE	23761676				gzip	4	23761676				Offset	0.0	H5T_IEEE_F32LE	
81	Image_data	Rs_VN05_RMS		H5T_STD_U16LE	23761676				gzip	4	23761676				Slope	0.0001	H5T_IEEE_F32LE	
82	Image_data	Rs_VN05_RMS		H5T_STD_U16LE	23761676				gzip	4	23761676				Unit	NA	H5T_C_S1	
83	Processing_attributes														Contact_point	JAXA/Earth Observation Research Center (EORC)	H5T_C_S1	
84	Processing_attributes														Processing_UT	20180814 09:40:43	H5T_C_S1	
85	Processing_attributes														Processing_organization	JAXA/GCOM-C science project	H5T_C_S1	
86	Processing_attributes														Processing_result	Good	H5T_C_S1	
87	Processing_attributes														Input_files		H5T_C_S1	
88	Processing_attributes														Input File Name 001	GC1SG1_20180805D01D_X0000_3BSG_RV05F_0100.h5	H5T_C_S1	
89	Processing_attributes														Input File Name 002	GC1SG1_20180806D01D_X0000_3BSG_RV05F_0100.h5	H5T_C_S1	
90	Processing_attributes														Input File Name 003	GC1SG1_20180807D01D_X0000_3BSG_RV05F_0100.h5	H5T_C_S1	
91	Processing_attributes														Input File Name 004	GC1SG1_20180808D01D_X0000_3BSG_RV05F_0100.h5	H5T_C_S1	
92	Processing_attributes														Input File Name 005	GC1SG1_20180809D01D_X0000_3BSG_RV05F_0100.h5	H5T_C_S1	
93	Processing_attributes														Input File Name 006	GC1SG1_20180810D01D_X0000_3BSG_RV05F_0100.h5	H5T_C_S1	
94	Processing_attributes														Input File Name 007	GC1SG1_20180811D01D_X0000_3BSG_RV05F_0100.h5	H5T_C_S1	
95	Processing_attributes														Input File Name 008	GC1SG1_20180812D01D_X0000_3BSG_RV05F_0100.h5	H5T_C_S1	

No.	Group	Dataset	Dataset Description	Type	1Dim	2Dim	3Dim	4Dim	Compress	Compress Lv.	Chunk1Dim	Chunk2Dim	Chunk3Dim	Chunk4Dim	Attribute	Attribute Value	Attribute type	Attribute Note
1	Geometry_data														Grid_interval	0.0416667	H5T_IEEE_F32LE	
2	Geometry_data														Grid_interval_unit	deg	H5T_C_S1	
3	Geometry_data														Image_projection	Non-map projected one dimensional array. Bin height is 1/[Grid_interval] deg. and bin width depends on its latitude (1/[Grid_interval]/cos(lat.) deg.). The area of each bin is equal. The bin is started from -180 deg. longitude to eastbound and from -90 deg. latitude (south) to 90 deg. (north).	H5T_C_S1	
4	Geometry_data														Number_of_bins	23761676	H5T_STD_I32LE	
5	Geometry_data														Lower_left_latitude	-90.0	H5T_IEEE_F32LE	
6	Geometry_data														Lower_left_longitude	-180.0	H5T_IEEE_F32LE	
7	Geometry_data														Lower_right_latitude	-90.0	H5T_IEEE_F32LE	
8	Geometry_data														Lower_right_longitude	180.0	H5T_IEEE_F32LE	
9	Geometry_data														Upper_left_latitude	90.0	H5T_IEEE_F32LE	
10	Geometry_data														Upper_left_longitude	-180.0	H5T_IEEE_F32LE	
11	Geometry_data														Upper_right_latitude	90.0	H5T_IEEE_F32LE	
12	Geometry_data														Upper_right_longitude	180.0	H5T_IEEE_F32LE	
13	Global_attributes														Algorithm_depelopper	Japan Aerospace Exploration Agency (JAXA)	H5T_C_S1	
14	Global_attributes														Dataset_description	Level-3 daily temporal binning file of Rs_VN06	H5T_C_S1	
15	Global_attributes														Product_file_name	GC1SG1_20180805D08D_X0000_3BSG_RV06F_0100.h5	H5T_C_S1	
16	Global_attributes														Product_level	Level-3	H5T_C_S1	
17	Global_attributes														Product_name	Level-3 temporal binned parameter	H5T_C_S1	
18	Global_attributes														Product_version	0100	H5T_C_S1	
19	Global_attributes														Satellite	Global Change Observation Mission - Climate (GCOM-C)	H5T_C_S1	
20	Global_attributes														Sensor	Second-generation Global Imager (SGLI)	H5T_C_S1	
21	Global_attributes														Algorithm_version	1.00	H5T_C_S1	
22	Global_attributes														Parameter_version	001.00	H5T_C_S1	
23	Global_attributes														Image_start_time	20180805 00:02:42.000	H5T_C_S1	
24	Global_attributes														Image_end_time	20180813 00:04:12.000	H5T_C_S1	
25	Image_data														Grid_interval	0.0416667	H5T_IEEE_F32LE	
26	Image_data														Grid_interval_unit	deg	H5T_C_S1	
27	Image_data														Image_projection	Non-map projected one dimensional array. Bin height is 1/[Grid_interval] deg. and bin width depends on its latitude (1/[Grid_interval]/cos(lat.) deg.). The area of each bin is equal. The bin is started from -180 deg. longitude to eastbound and from -90 deg. latitude (south) to 90 deg. (north).	H5T_C_S1	
28	Image_data														Number_of_bins	23761676	H5T_STD_I32LE	
29	Image_data														Lower_left_latitude	-90.0	H5T_IEEE_F32LE	
30	Image_data														Lower_left_longitude	-180.0	H5T_IEEE_F32LE	
31	Image_data														Lower_right_latitude	-90.0	H5T_IEEE_F32LE	
32	Image_data														Lower_right_longitude	180.0	H5T_IEEE_F32LE	
33	Image_data														Upper_left_latitude	90.0	H5T_IEEE_F32LE	
34	Image_data														Upper_left_longitude	-180.0	H5T_IEEE_F32LE	
35	Image_data														Upper_right_latitude	90.0	H5T_IEEE_F32LE	
36	Image_data														Upper_right_longitude	180.0	H5T_IEEE_F32LE	
37	Image_data	Rs_VN06_AVE		H5T_STD_U16LE	23761676				gzip	4	23761676				Error_DN	65535	H5T_STD_U16LE	
38	Image_data	Rs_VN06_AVE		H5T_STD_U16LE	23761676				gzip	4	23761676				Data_description	Average of Rs_VN06 parameter (temporal statistics)	H5T_C_S1	
39	Image_data	Rs_VN06_AVE		H5T_STD_U16LE	23761676				gzip	4	23761676				Maximum_valid_DN	65534	H5T_STD_U16LE	
40	Image_data	Rs_VN06_AVE		H5T_STD_U16LE	23761676				gzip	4	23761676				Minimum_valid_DN	0	H5T_STD_U16LE	
41	Image_data	Rs_VN06_AVE		H5T_STD_U16LE	23761676				gzip	4	23761676				Offset	0.0	H5T_IEEE_F32LE	
42	Image_data	Rs_VN06_AVE		H5T_STD_U16LE	23761676				gzip	4	23761676				Slope	0.0001	H5T_IEEE_F32LE	
43	Image_data	Rs_VN06_AVE		H5T_STD_U16LE	23761676				gzip	4	23761676				Unit	NA	H5T_C_S1	
44	Image_data	Rs_VN06_Date		H5T_STD_U8LE	23761676				gzip	4	23761676				Data_description	The dates of observation employed in the statistics	H5T_C_S1	
45	Image_data	Rs_VN06_Date		H5T_STD_U8LE	23761676				gzip	4	23761676				Error_DN	255	H5T_STD_U8LE	
46	Image_data	Rs_VN06_MAX		H5T_STD_U16LE	23761676				gzip	4	23761676				Data_description	Maximum of Rs_VN06 parameter (temporal statistics)	H5T_C_S1	
47	Image_data	Rs_VN06_MAX		H5T_STD_U16LE	23761676				gzip	4	23761676				Error_DN	65535	H5T_STD_U16LE	
48	Image_data	Rs_VN06_MAX		H5T_STD_U16LE	23761676				gzip	4	23761676				Maximum_valid_DN	65534	H5T_STD_U16LE	
49	Image_data	Rs_VN06_MAX		H5T_STD_U16LE	23761676				gzip	4	23761676				Minimum_valid_DN	0	H5T_STD_U16LE	
50	Image_data	Rs_VN06_MAX		H5T_STD_U16LE	23761676				gzip	4	23761676				Offset	0.0	H5T_IEEE_F32LE	
51	Image_data	Rs_VN06_MAX		H5T_STD_U16LE	23761676				gzip	4	23761676				Slope	0.0001	H5T_IEEE_F32LE	
52	Image_data	Rs_VN06_MAX		H5T_STD_U16LE	23761676				gzip	4	23761676				Unit	NA	H5T_C_S1	
53	Image_data	Rs_VN06_MIN		H5T_STD_U16LE	23761676				gzip	4	23761676				Data_description	Minimum of Rs_VN06 parameter (temporal statistics)	H5T_C_S1	
54	Image_data	Rs_VN06_MIN		H5T_STD_U16LE	23761676				gzip	4	23761676				Error_DN	65535	H5T_STD_U16LE	
55	Image_data	Rs_VN06_MIN		H5T_STD_U16LE	23761676				gzip	4	23761676				Maximum_valid_DN	65534	H5T_STD_U16LE	
56	Image_data	Rs_VN06_MIN		H5T_STD_U16LE	23761676				gzip	4	23761676				Minimum_valid_DN	0	H5T_STD_U16LE	
57	Image_data	Rs_VN06_MIN		H5T_STD_U16LE	23761676				gzip	4	23761676				Offset	0.0	H5T_IEEE_F32LE	
58	Image_data	Rs_VN06_MIN		H5T_STD_U16LE	23761676				gzip	4	23761676				Slope	0.0001	H5T_IEEE_F32LE	
59	Image_data	Rs_VN06_MIN		H5T_STD_U16LE	23761676				gzip	4	23761676				Unit	NA	H5T_C_S1	
60	Image_data	Rs_VN06_Ninput		H5T_STD_U16LE	23761676				gzip	4	23761676				Data_description	The number of input data	H5T_C_S1	
61	Image_data	Rs_VN06_Ninput		H5T_STD_U16LE	23761676				gzip	4	23761676				Error_DN	65535	H5T_STD_U16LE	
62	Image_data	Rs_VN06_Ninput		H5T_STD_U16LE	23761676				gzip	4	23761676				Maximum_valid_DN	8	H5T_STD_U16LE	
63	Image_data	Rs_VN06_Ninput		H5T_STD_U16LE	23761676				gzip	4	23761676				Minimum_valid_DN	0	H5T_STD_U16LE	
64	Image_data	Rs_VN06_Ninput		H5T_STD_U16LE	23761676				gzip	4	23761676				Offset	0.0	H5T_IEEE_F32LE	
65	Image_data	Rs_VN06_Ninput		H5T_STD_U16LE	23761676				gzip	4	23761676				Slope	1.0	H5T_IEEE_F32LE	
66	Image_data	Rs_VN06_Ninput		H5T_STD_U16LE	23761676				gzip	4	23761676				Unit	NA	H5T_C_S1	
67	Image_data	Rs_VN06_Nused		H5T_STD_U16LE	23761676				gzip	4	23761676				Data_description	The number of data used in the statistics	H5T_C_S1	
68	Image_data	Rs_VN06_Nused		H5T_STD_U16LE	23761676				gzip	4	23761676				Error_DN	65535	H5T_STD_U16LE	
69	Image_data	Rs_VN06_Nused		H5T_STD_U16LE	23761676				gzip	4	23761676				Maximum_valid_DN	8	H5T_STD_U16LE	
70	Image_data	Rs_VN06_Nused		H5T_STD_U16LE	23761676				gzip	4	23761676				Minimum_valid_DN	0	H5T_STD_U16LE	
71	Image_data	Rs_VN06_Nused		H5T_STD_U16LE	23761676				gzip	4	23761676				Offset	0.0	H5T_IEEE_F32LE	
72	Image_data	Rs_VN06_Nused		H5T_STD_U16LE	23761676				gzip	4	23761676				Slope	1.0	H5T_IEEE_F32LE	
73	Image_data	Rs_VN06_Nused		H5T_STD_U16LE	23761676				gzip	4	23761676				Unit	NA	H5T_C_S1	
74	Image_data	Rs_VN06_QA_flag		H5T_STD_U8LE	23761676				gzip	4	23761676				Data_description	QA information flag ([bit field 1-0]: water(land frac.=0%)=00, mostly water(0<land frac.<50%)=01, mostly coastal(50<land frac.<100%)=10, land(land frac=100%)=11. If no input data available, all bit fields are set to 1 (i.e., flag value = 255). If pixel value in l2 data is Error_DN, flag value = 254)	H5T_C_S1	
75	Image_data	Rs_VN06_QA_flag		H5T_STD_U8LE	23761676				gzip	4	23761676				Error_DN	255	H5T_STD_U8LE	
76	Image_data	Rs_VN06_RMS		H5T_STD_U16LE	23761676				gzip	4	23761676				Data_description	Root Mean Square of Rs_VN06 parameter (temporal statistics)	H5T_C_S1	
77	Image_data	Rs_VN06_RMS		H5T_STD_U16LE	23761676				gzip	4	23761676				Error_DN	65535	H5T_STD_U16LE	
78	Image_data	Rs_VN06_RMS		H5T_STD_U16LE	23761676				gzip	4	23761676				Maximum_valid_DN	65534	H5T_STD_U16LE	
79	Image_data	Rs_VN06_RMS		H5T_STD_U16LE	23761676				gzip	4	23761676				Minimum_valid_DN	0	H5T_STD_U16LE	
80	Image_data	Rs_VN06_RMS		H5T_STD_U16LE	23761676				gzip	4	23761676				Offset	0.0	H5T_IEEE_F32LE	
81	Image_data	Rs_VN06_RMS		H5T_STD_U16LE	23761676				gzip	4	23761676				Slope	0.0001	H5T_IEEE_F32LE	
82	Image_data	Rs_VN06_RMS		H5T_STD_U16LE	23761676				gzip	4	23761676				Unit	NA	H5T_C_S1	
83	Processing_attributes														Contact_point	JAXA/Earth Observation Research Center (EORC)	H5T_C_S1	
84	Processing_attributes														Processing_UT	20180814 09:40:43	H5T_C_S1	
85	Processing_attributes														Processing_organization	JAXA/GCOM-C science project	H5T_C_S1	
86	Processing_attributes														Processing_result	Good	H5T_C_S1	
87	Processing_attributes														Input_files		H5T_C_S1	
88	Processing_attributes														Input File Name 001	GC1SG1_20180805D01D_X0000_3BSG_RV06F_0100.h5	H5T_C_S1	
89	Processing_attributes														Input File Name 002	GC1SG1_20180806D01D_X0000_3BSG_RV06F_0100.h5	H5T_C_S1	
90	Processing_attributes														Input File Name 003	GC1SG1_20180807D01D_X0000_3BSG_RV06F_0100.h5	H5T_C_S1	
91	Processing_attributes														Input File Name 004	GC1SG1_20180808D01D_X0000_3BSG_RV06F_0100.h5	H5T_C_S1	
92	Processing_attributes														Input File Name 005	GC1SG1_20180809D01D_X0000_3BSG_RV06F_0100.h5	H5T_C_S1	
93	Processing_attributes														Input File Name 006	GC1SG1_20180810D01D_X0000_3BSG_RV06F_0100.h5	H5T_C_S1	
94	Processing_attributes														Input File Name 007	GC1SG1_20180811D01D_X0000_3BSG_RV06F_0100.h5	H5T_C_S1	
95	Processing_attributes														Input File Name 008	GC1SG1_20180812D01D_X0000_3BSG_RV06F_0100.h5	H5T_C_S1	

No.	Group	Dataset	Dataset Description	Type	1Dim	2Dim	3Dim	4Dim	Compress	Compress Lv.	Chunk1Dim	Chunk2Dim	Chunk3Dim	Chunk4Dim	Attribute	Attribute Value	Attribute type	Attribute Note
1	Geometry_data														Grid_interval	0.0416667	H5T_IEEE_F32LE	
2	Geometry_data														Grid_interval_unit	deg	H5T_C_S1	
3	Geometry_data														Image_projection	Non-map projected one dimensional array. Bin height is 1/[Grid_interval] deg. and bin width depends on its latitude (1/[Grid_interval]/cos(lat.) deg.). The area of each bin is equal. The bin is started from -180 deg. longitude to eastbound and from -90 deg. latitude (south) to 90 deg. (north).	H5T_C_S1	
4	Geometry_data														Number_of_bins	23761676	H5T_STD_I32LE	
5	Geometry_data														Lower_left_latitude	-90.0	H5T_IEEE_F32LE	
6	Geometry_data														Lower_left_longitude	-180.0	H5T_IEEE_F32LE	
7	Geometry_data														Lower_right_latitude	-90.0	H5T_IEEE_F32LE	
8	Geometry_data														Lower_right_longitude	180.0	H5T_IEEE_F32LE	
9	Geometry_data														Upper_left_latitude	90.0	H5T_IEEE_F32LE	
10	Geometry_data														Upper_left_longitude	-180.0	H5T_IEEE_F32LE	
11	Geometry_data														Upper_right_latitude	90.0	H5T_IEEE_F32LE	
12	Geometry_data														Upper_right_longitude	180.0	H5T_IEEE_F32LE	
13	Global_attributes														Algorithm_depelopper	Japan Aerospace Exploration Agency (JAXA)	H5T_C_S1	
14	Global_attributes														Dataset_description	Level-3 daily temporal binning file of Rs_VN07	H5T_C_S1	
15	Global_attributes														Product_file_name	GC1SG1_20180805D08D_X0000_3BSG_RV07F_0100.h5	H5T_C_S1	
16	Global_attributes														Product_level	Level-3	H5T_C_S1	
17	Global_attributes														Product_name	Level-3 temporal binned parameter	H5T_C_S1	
18	Global_attributes														Product_version	0100	H5T_C_S1	
19	Global_attributes														Satellite	Global Change Observation Mission - Climate (GCOM-C)	H5T_C_S1	
20	Global_attributes														Sensor	Second-generation Global Imager (SGLI)	H5T_C_S1	
21	Global_attributes														Algorithm_version	1.00	H5T_C_S1	
22	Global_attributes														Parameter_version	001.00	H5T_C_S1	
23	Global_attributes														Image_start_time	20180805 00:02:42.000	H5T_C_S1	
24	Global_attributes														Image_end_time	20180813 00:04:12.000	H5T_C_S1	
25	Image_data														Grid_interval	0.0416667	H5T_IEEE_F32LE	
26	Image_data														Grid_interval_unit	deg	H5T_C_S1	
27	Image_data														Image_projection	Non-map projected one dimensional array. Bin height is 1/[Grid_interval] deg. and bin width depends on its latitude (1/[Grid_interval]/cos(lat.) deg.). The area of each bin is equal. The bin is started from -180 deg. longitude to eastbound and from -90 deg. latitude (south) to 90 deg. (north).	H5T_C_S1	
28	Image_data														Number_of_bins	23761676	H5T_STD_I32LE	
29	Image_data														Lower_left_latitude	-90.0	H5T_IEEE_F32LE	
30	Image_data														Lower_left_longitude	-180.0	H5T_IEEE_F32LE	
31	Image_data														Lower_right_latitude	-90.0	H5T_IEEE_F32LE	
32	Image_data														Lower_right_longitude	180.0	H5T_IEEE_F32LE	
33	Image_data														Upper_left_latitude	90.0	H5T_IEEE_F32LE	
34	Image_data														Upper_left_longitude	-180.0	H5T_IEEE_F32LE	
35	Image_data														Upper_right_latitude	90.0	H5T_IEEE_F32LE	
36	Image_data														Upper_right_longitude	180.0	H5T_IEEE_F32LE	
37	Image_data	Rs_VN07_AVE		H5T_STD_U16LE	23761676				gzip	4	23761676				Error_DN	65535	H5T_STD_U16LE	
38	Image_data	Rs_VN07_AVE		H5T_STD_U16LE	23761676				gzip	4	23761676				Data_description	Average of Rs_VN07 parameter (temporal statistics)	H5T_C_S1	
39	Image_data	Rs_VN07_AVE		H5T_STD_U16LE	23761676				gzip	4	23761676				Maximum_valid_DN	65534	H5T_STD_U16LE	
40	Image_data	Rs_VN07_AVE		H5T_STD_U16LE	23761676				gzip	4	23761676				Minimum_valid_DN	0	H5T_STD_U16LE	
41	Image_data	Rs_VN07_AVE		H5T_STD_U16LE	23761676				gzip	4	23761676				Offset	0.0	H5T_IEEE_F32LE	
42	Image_data	Rs_VN07_AVE		H5T_STD_U16LE	23761676				gzip	4	23761676				Slope	0.0001	H5T_IEEE_F32LE	
43	Image_data	Rs_VN07_AVE		H5T_STD_U16LE	23761676				gzip	4	23761676				Unit	NA	H5T_C_S1	
44	Image_data	Rs_VN07_Date		H5T_STD_U8LE	23761676				gzip	4	23761676				Data_description	The dates of observation employed in the statistics	H5T_C_S1	
45	Image_data	Rs_VN07_Date		H5T_STD_U8LE	23761676				gzip	4	23761676				Error_DN	255	H5T_STD_U8LE	
46	Image_data	Rs_VN07_MAX		H5T_STD_U16LE	23761676				gzip	4	23761676				Data_description	Maximum of Rs_VN07 parameter (temporal statistics)	H5T_C_S1	
47	Image_data	Rs_VN07_MAX		H5T_STD_U16LE	23761676				gzip	4	23761676				Error_DN	65535	H5T_STD_U16LE	
48	Image_data	Rs_VN07_MAX		H5T_STD_U16LE	23761676				gzip	4	23761676				Maximum_valid_DN	65534	H5T_STD_U16LE	
49	Image_data	Rs_VN07_MAX		H5T_STD_U16LE	23761676				gzip	4	23761676				Minimum_valid_DN	0	H5T_STD_U16LE	
50	Image_data	Rs_VN07_MAX		H5T_STD_U16LE	23761676				gzip	4	23761676				Offset	0.0	H5T_IEEE_F32LE	
51	Image_data	Rs_VN07_MAX		H5T_STD_U16LE	23761676				gzip	4	23761676				Slope	0.0001	H5T_IEEE_F32LE	
52	Image_data	Rs_VN07_MAX		H5T_STD_U16LE	23761676				gzip	4	23761676				Unit	NA	H5T_C_S1	
53	Image_data	Rs_VN07_MIN		H5T_STD_U16LE	23761676				gzip	4	23761676				Data_description	Minimum of Rs_VN07 parameter (temporal statistics)	H5T_C_S1	
54	Image_data	Rs_VN07_MIN		H5T_STD_U16LE	23761676				gzip	4	23761676				Error_DN	65535	H5T_STD_U16LE	
55	Image_data	Rs_VN07_MIN		H5T_STD_U16LE	23761676				gzip	4	23761676				Maximum_valid_DN	65534	H5T_STD_U16LE	
56	Image_data	Rs_VN07_MIN		H5T_STD_U16LE	23761676				gzip	4	23761676				Minimum_valid_DN	0	H5T_STD_U16LE	
57	Image_data	Rs_VN07_MIN		H5T_STD_U16LE	23761676				gzip	4	23761676				Offset	0.0	H5T_IEEE_F32LE	
58	Image_data	Rs_VN07_MIN		H5T_STD_U16LE	23761676				gzip	4	23761676				Slope	0.0001	H5T_IEEE_F32LE	
59	Image_data	Rs_VN07_MIN		H5T_STD_U16LE	23761676				gzip	4	23761676				Unit	NA	H5T_C_S1	
60	Image_data	Rs_VN07_Ninput		H5T_STD_U16LE	23761676				gzip	4	23761676				Data_description	The number of input data	H5T_C_S1	
61	Image_data	Rs_VN07_Ninput		H5T_STD_U16LE	23761676				gzip	4	23761676				Error_DN	65535	H5T_STD_U16LE	
62	Image_data	Rs_VN07_Ninput		H5T_STD_U16LE	23761676				gzip	4	23761676				Maximum_valid_DN	8	H5T_STD_U16LE	
63	Image_data	Rs_VN07_Ninput		H5T_STD_U16LE	23761676				gzip	4	23761676				Minimum_valid_DN	0	H5T_STD_U16LE	
64	Image_data	Rs_VN07_Ninput		H5T_STD_U16LE	23761676				gzip	4	23761676				Offset	0.0	H5T_IEEE_F32LE	
65	Image_data	Rs_VN07_Ninput		H5T_STD_U16LE	23761676				gzip	4	23761676				Slope	1.0	H5T_IEEE_F32LE	
66	Image_data	Rs_VN07_Ninput		H5T_STD_U16LE	23761676				gzip	4	23761676				Unit	NA	H5T_C_S1	
67	Image_data	Rs_VN07_Nused		H5T_STD_U16LE	23761676				gzip	4	23761676				Data_description	The number of data used in the statistics	H5T_C_S1	
68	Image_data	Rs_VN07_Nused		H5T_STD_U16LE	23761676				gzip	4	23761676				Error_DN	65535	H5T_STD_U16LE	
69	Image_data	Rs_VN07_Nused		H5T_STD_U16LE	23761676				gzip	4	23761676				Maximum_valid_DN	8	H5T_STD_U16LE	
70	Image_data	Rs_VN07_Nused		H5T_STD_U16LE	23761676				gzip	4	23761676				Minimum_valid_DN	0	H5T_STD_U16LE	
71	Image_data	Rs_VN07_Nused		H5T_STD_U16LE	23761676				gzip	4	23761676				Offset	0.0	H5T_IEEE_F32LE	
72	Image_data	Rs_VN07_Nused		H5T_STD_U16LE	23761676				gzip	4	23761676				Slope	1.0	H5T_IEEE_F32LE	
73	Image_data	Rs_VN07_Nused		H5T_STD_U16LE	23761676				gzip	4	23761676				Unit	NA	H5T_C_S1	
74	Image_data	Rs_VN07_QA_flag		H5T_STD_U8LE	23761676				gzip	4	23761676				Data_description	QA information flag ([bit field 1-0]: water(land frac.=0%)=00, mostly water(0<land frac.<50%)=01, mostly coastal(50<land frac.<100%)=10, land(land frac=100%)=11. If no input data available, all bit fields are set to 1 (i.e., flag value = 255). If pixel value in l2 data is Error_DN, flag value = 254)	H5T_C_S1	
75	Image_data	Rs_VN07_QA_flag		H5T_STD_U8LE	23761676				gzip	4	23761676				Error_DN	255	H5T_STD_U8LE	
76	Image_data	Rs_VN07_RMS		H5T_STD_U16LE	23761676				gzip	4	23761676				Data_description	Root Mean Square of Rs_VN07 parameter (temporal statistics)	H5T_C_S1	
77	Image_data	Rs_VN07_RMS		H5T_STD_U16LE	23761676				gzip	4	23761676				Error_DN	65535	H5T_STD_U16LE	
78	Image_data	Rs_VN07_RMS		H5T_STD_U16LE	23761676				gzip	4	23761676				Maximum_valid_DN	65534	H5T_STD_U16LE	
79	Image_data	Rs_VN07_RMS		H5T_STD_U16LE	23761676				gzip	4	23761676				Minimum_valid_DN	0	H5T_STD_U16LE	
80	Image_data	Rs_VN07_RMS		H5T_STD_U16LE	23761676				gzip	4	23761676				Offset	0.0	H5T_IEEE_F32LE	
81	Image_data	Rs_VN07_RMS		H5T_STD_U16LE	23761676				gzip	4	23761676				Slope	0.0001	H5T_IEEE_F32LE	
82	Image_data	Rs_VN07_RMS		H5T_STD_U16LE	23761676				gzip	4	23761676				Unit	NA	H5T_C_S1	
83	Processing_attributes														Contact_point	JAXA/Earth Observation Research Center (EORC)	H5T_C_S1	
84	Processing_attributes														Processing_UT	20180814 09:40:44	H5T_C_S1	
85	Processing_attributes														Processing_organization	JAXA/GCOM-C science project	H5T_C_S1	
86	Processing_attributes														Processing_result	Good	H5T_C_S1	
87	Processing_attributes														Input_files		H5T_C_S1	
88	Processing_attributes														Input File Name 001	GC1SG1_20180805D01D_X0000_3BSG_RV07F_0100.h5	H5T_C_S1	
89	Processing_attributes														Input File Name 002	GC1SG1_20180806D01D_X0000_3BSG_RV07F_0100.h5	H5T_C_S1	
90	Processing_attributes														Input File Name 003	GC1SG1_20180807D01D_X0000_3BSG_RV07F_0100.h5	H5T_C_S1	
91	Processing_attributes														Input File Name 004	GC1SG1_20180808D01D_X0000_3BSG_RV07F_0100.h5	H5T_C_S1	
92	Processing_attributes														Input File Name 005	GC1SG1_20180809D01D_X0000_3BSG_RV07F_0100.h5	H5T_C_S1	
93	Processing_attributes														Input File Name 006	GC1SG1_20180810D01D_X0000_3BSG_RV07F_0100.h5	H5T_C_S1	
94	Processing_attributes														Input File Name 007	GC1SG1_20180811D01D_X0000_3BSG_RV07F_0100.h5	H5T_C_S1	
95	Processing_attributes														Input File Name 008	GC1SG1_20180812D01D_X0000_3BSG_RV07F_0100.h5	H5T_C_S1	

No.	Group	Dataset	Dataset Description	Type	1Dim	2Dim	3Dim	4Dim	Compress	Compress Lv.	Chunk1Dim	Chunk2Dim	Chunk3Dim	Chunk4Dim	Attribute	Attribute Value	Attribute type	Attribute Note
1	Geometry_data														Grid_interval	0.0416667	H5T_IEEE_F32LE	
2	Geometry_data														Grid_interval_unit	deg	H5T_C_S1	
3	Geometry_data														Image_projection	Non-map projected one dimensional array. Bin height is 1/[Grid_interval] deg. and bin width depends on its latitude (1/[Grid_interval]/cos(lat.) deg.). The area of each bin is equal. The bin is started from -180 deg. longitude to eastbound and from -90 deg. latitude (south) to 90 deg. (north).	H5T_C_S1	
4	Geometry_data														Number_of_bins	23761676	H5T_STD_I32LE	
5	Geometry_data														Lower_left_latitude	-90.0	H5T_IEEE_F32LE	
6	Geometry_data														Lower_left_longitude	-180.0	H5T_IEEE_F32LE	
7	Geometry_data														Lower_right_latitude	-90.0	H5T_IEEE_F32LE	
8	Geometry_data														Lower_right_longitude	180.0	H5T_IEEE_F32LE	
9	Geometry_data														Upper_left_latitude	90.0	H5T_IEEE_F32LE	
10	Geometry_data														Upper_left_longitude	-180.0	H5T_IEEE_F32LE	
11	Geometry_data														Upper_right_latitude	90.0	H5T_IEEE_F32LE	
12	Geometry_data														Upper_right_longitude	180.0	H5T_IEEE_F32LE	
13	Global_attributes														Algorithm_depelopper	Japan Aerospace Exploration Agency (JAXA)	H5T_C_S1	
14	Global_attributes														Dataset_description	Level-3 daily temporal binning file of Rs_VN08	H5T_C_S1	
15	Global_attributes														Product_file_name	GC1SG1_20180805D08D_X0000_3BSG_RV08F_0100.h5	H5T_C_S1	
16	Global_attributes														Product_level	Level-3	H5T_C_S1	
17	Global_attributes														Product_name	Level-3 temporal binned parameter	H5T_C_S1	
18	Global_attributes														Product_version	0100	H5T_C_S1	
19	Global_attributes														Satellite	Global Change Observation Mission - Climate (GCOM-C)	H5T_C_S1	
20	Global_attributes														Sensor	Second-generation Global Imager (SGLI)	H5T_C_S1	
21	Global_attributes														Algorithm_version	1.00	H5T_C_S1	
22	Global_attributes														Parameter_version	001.00	H5T_C_S1	
23	Global_attributes														Image_start_time	20180805 00:02:42.000	H5T_C_S1	
24	Global_attributes														Image_end_time	20180813 00:04:12.000	H5T_C_S1	
25	Image_data														Grid_interval	0.0416667	H5T_IEEE_F32LE	
26	Image_data														Grid_interval_unit	deg	H5T_C_S1	
27	Image_data														Image_projection	Non-map projected one dimensional array. Bin height is 1/[Grid_interval] deg. and bin width depends on its latitude (1/[Grid_interval]/cos(lat.) deg.). The area of each bin is equal. The bin is started from -180 deg. longitude to eastbound and from -90 deg. latitude (south) to 90 deg. (north).	H5T_C_S1	
28	Image_data														Number_of_bins	23761676	H5T_STD_I32LE	
29	Image_data														Lower_left_latitude	-90.0	H5T_IEEE_F32LE	
30	Image_data														Lower_left_longitude	-180.0	H5T_IEEE_F32LE	
31	Image_data														Lower_right_latitude	-90.0	H5T_IEEE_F32LE	
32	Image_data														Lower_right_longitude	180.0	H5T_IEEE_F32LE	
33	Image_data														Upper_left_latitude	90.0	H5T_IEEE_F32LE	
34	Image_data														Upper_left_longitude	-180.0	H5T_IEEE_F32LE	
35	Image_data														Upper_right_latitude	90.0	H5T_IEEE_F32LE	
36	Image_data														Upper_right_longitude	180.0	H5T_IEEE_F32LE	
37	Image_data	Rs_VN08_AVE		H5T_STD_U16LE	23761676				gzip	4	23761676				Error_DN	65535	H5T_STD_U16LE	
38	Image_data	Rs_VN08_AVE		H5T_STD_U16LE	23761676				gzip	4	23761676				Data_description	Average of Rs_VN08 parameter (temporal statistics)	H5T_C_S1	
39	Image_data	Rs_VN08_AVE		H5T_STD_U16LE	23761676				gzip	4	23761676				Maximum_valid_DN	65534	H5T_STD_U16LE	
40	Image_data	Rs_VN08_AVE		H5T_STD_U16LE	23761676				gzip	4	23761676				Minimum_valid_DN	0	H5T_STD_U16LE	
41	Image_data	Rs_VN08_AVE		H5T_STD_U16LE	23761676				gzip	4	23761676				Offset	0.0	H5T_IEEE_F32LE	
42	Image_data	Rs_VN08_AVE		H5T_STD_U16LE	23761676				gzip	4	23761676				Slope	0.0001	H5T_IEEE_F32LE	
43	Image_data	Rs_VN08_AVE		H5T_STD_U16LE	23761676				gzip	4	23761676				Unit	NA	H5T_C_S1	
44	Image_data	Rs_VN08_Date		H5T_STD_U8LE	23761676				gzip	4	23761676				Data_description	The dates of observation employed in the statistics	H5T_C_S1	
45	Image_data	Rs_VN08_Date		H5T_STD_U8LE	23761676				gzip	4	23761676				Error_DN	255	H5T_STD_U8LE	
46	Image_data	Rs_VN08_MAX		H5T_STD_U16LE	23761676				gzip	4	23761676				Data_description	Maximum of Rs_VN08 parameter (temporal statistics)	H5T_C_S1	
47	Image_data	Rs_VN08_MAX		H5T_STD_U16LE	23761676				gzip	4	23761676				Error_DN	65535	H5T_STD_U16LE	
48	Image_data	Rs_VN08_MAX		H5T_STD_U16LE	23761676				gzip	4	23761676				Maximum_valid_DN	65534	H5T_STD_U16LE	
49	Image_data	Rs_VN08_MAX		H5T_STD_U16LE	23761676				gzip	4	23761676				Minimum_valid_DN	0	H5T_STD_U16LE	
50	Image_data	Rs_VN08_MAX		H5T_STD_U16LE	23761676				gzip	4	23761676				Offset	0.0	H5T_IEEE_F32LE	
51	Image_data	Rs_VN08_MAX		H5T_STD_U16LE	23761676				gzip	4	23761676				Slope	0.0001	H5T_IEEE_F32LE	
52	Image_data	Rs_VN08_MAX		H5T_STD_U16LE	23761676				gzip	4	23761676				Unit	NA	H5T_C_S1	
53	Image_data	Rs_VN08_MIN		H5T_STD_U16LE	23761676				gzip	4	23761676				Data_description	Minimum of Rs_VN08 parameter (temporal statistics)	H5T_C_S1	
54	Image_data	Rs_VN08_MIN		H5T_STD_U16LE	23761676				gzip	4	23761676				Error_DN	65535	H5T_STD_U16LE	
55	Image_data	Rs_VN08_MIN		H5T_STD_U16LE	23761676				gzip	4	23761676				Maximum_valid_DN	65534	H5T_STD_U16LE	
56	Image_data	Rs_VN08_MIN		H5T_STD_U16LE	23761676				gzip	4	23761676				Minimum_valid_DN	0	H5T_STD_U16LE	
57	Image_data	Rs_VN08_MIN		H5T_STD_U16LE	23761676				gzip	4	23761676				Offset	0.0	H5T_IEEE_F32LE	
58	Image_data	Rs_VN08_MIN		H5T_STD_U16LE	23761676				gzip	4	23761676				Slope	0.0001	H5T_IEEE_F32LE	
59	Image_data	Rs_VN08_MIN		H5T_STD_U16LE	23761676				gzip	4	23761676				Unit	NA	H5T_C_S1	
60	Image_data	Rs_VN08_Ninput		H5T_STD_U16LE	23761676				gzip	4	23761676				Data_description	The number of input data	H5T_C_S1	
61	Image_data	Rs_VN08_Ninput		H5T_STD_U16LE	23761676				gzip	4	23761676				Error_DN	65535	H5T_STD_U16LE	
62	Image_data	Rs_VN08_Ninput		H5T_STD_U16LE	23761676				gzip	4	23761676				Maximum_valid_DN	8	H5T_STD_U16LE	
63	Image_data	Rs_VN08_Ninput		H5T_STD_U16LE	23761676				gzip	4	23761676				Minimum_valid_DN	0	H5T_STD_U16LE	
64	Image_data	Rs_VN08_Ninput		H5T_STD_U16LE	23761676				gzip	4	23761676				Offset	0.0	H5T_IEEE_F32LE	
65	Image_data	Rs_VN08_Ninput		H5T_STD_U16LE	23761676				gzip	4	23761676				Slope	1.0	H5T_IEEE_F32LE	
66	Image_data	Rs_VN08_Ninput		H5T_STD_U16LE	23761676				gzip	4	23761676				Unit	NA	H5T_C_S1	
67	Image_data	Rs_VN08_Nused		H5T_STD_U16LE	23761676				gzip	4	23761676				Data_description	The number of data used in the statistics	H5T_C_S1	
68	Image_data	Rs_VN08_Nused		H5T_STD_U16LE	23761676				gzip	4	23761676				Error_DN	65535	H5T_STD_U16LE	
69	Image_data	Rs_VN08_Nused		H5T_STD_U16LE	23761676				gzip	4	23761676				Maximum_valid_DN	8	H5T_STD_U16LE	
70	Image_data	Rs_VN08_Nused		H5T_STD_U16LE	23761676				gzip	4	23761676				Minimum_valid_DN	0	H5T_STD_U16LE	
71	Image_data	Rs_VN08_Nused		H5T_STD_U16LE	23761676				gzip	4	23761676				Offset	0.0	H5T_IEEE_F32LE	
72	Image_data	Rs_VN08_Nused		H5T_STD_U16LE	23761676				gzip	4	23761676				Slope	1.0	H5T_IEEE_F32LE	
73	Image_data	Rs_VN08_Nused		H5T_STD_U16LE	23761676				gzip	4	23761676				Unit	NA	H5T_C_S1	
74	Image_data	Rs_VN08_QA_flag		H5T_STD_U8LE	23761676				gzip	4	23761676				Data_description	QA information flag ([bit field 1-0]: water(land frac.=0%)=00, mostly water(0<land frac.<50%)=01, mostly coastal(50<land frac.<100%)=10, land(land frac=100%)=11. If no input data available, all bit fields are set to 1 (i.e., flag value = 255). If pixel value in l2 data is Error_DN, flag value = 254)	H5T_C_S1	
75	Image_data	Rs_VN08_QA_flag		H5T_STD_U8LE	23761676				gzip	4	23761676				Error_DN	255	H5T_STD_U8LE	
76	Image_data	Rs_VN08_RMS		H5T_STD_U16LE	23761676				gzip	4	23761676				Data_description	Root Mean Square of Rs_VN08 parameter (temporal statistics)	H5T_C_S1	
77	Image_data	Rs_VN08_RMS		H5T_STD_U16LE	23761676				gzip	4	23761676				Error_DN	65535	H5T_STD_U16LE	
78	Image_data	Rs_VN08_RMS		H5T_STD_U16LE	23761676				gzip	4	23761676				Maximum_valid_DN	65534	H5T_STD_U16LE	
79	Image_data	Rs_VN08_RMS		H5T_STD_U16LE	23761676				gzip	4	23761676				Minimum_valid_DN	0	H5T_STD_U16LE	
80	Image_data	Rs_VN08_RMS		H5T_STD_U16LE	23761676				gzip	4	23761676				Offset	0.0	H5T_IEEE_F32LE	
81	Image_data	Rs_VN08_RMS		H5T_STD_U16LE	23761676				gzip	4	23761676				Slope	0.0001	H5T_IEEE_F32LE	
82	Image_data	Rs_VN08_RMS		H5T_STD_U16LE	23761676				gzip	4	23761676				Unit	NA	H5T_C_S1	
83	Processing_attributes														Contact_point	JAXA/Earth Observation Research Center (EORC)	H5T_C_S1	
84	Processing_attributes														Processing_UT	20180814 09:40:46	H5T_C_S1	
85	Processing_attributes														Processing_organization	JAXA/GCOM-C science project	H5T_C_S1	
86	Processing_attributes														Processing_result	Good	H5T_C_S1	
87	Processing_attributes														Input_files		H5T_C_S1	
88	Processing_attributes														Input File Name 001	GC1SG1_20180805D01D_X0000_3BSG_RV08F_0100.h5	H5T_C_S1	
89	Processing_attributes														Input File Name 002	GC1SG1_20180806D01D_X0000_3BSG_RV08F_0100.h5	H5T_C_S1	
90	Processing_attributes														Input File Name 003	GC1SG1_20180807D01D_X0000_3BSG_RV08F_0100.h5	H5T_C_S1	
91	Processing_attributes														Input File Name 004	GC1SG1_20180808D01D_X0000_3BSG_RV08F_0100.h5	H5T_C_S1	
92	Processing_attributes														Input File Name 005	GC1SG1_20180809D01D_X0000_3BSG_RV08F_0100.h5	H5T_C_S1	
93	Processing_attributes														Input File Name 006	GC1SG1_20180810D01D_X0000_3BSG_RV08F_0100.h5	H5T_C_S1	
94	Processing_attributes														Input File Name 007	GC1SG1_20180811D01D_X0000_3BSG_RV08F_0100.h5	H5T_C_S1	
95	Processing_attributes														Input File Name 008	GC1SG1_20180812D01D_X0000_3BSG_RV08F_0100.h5	H5T_C_S1	

No.	Group	Dataset	Dataset Description	Type	1Dim	2Dim	3Dim	4Dim	Compress	Compress Lv.	Chunk1Dim	Chunk2Dim	Chunk3Dim	Chunk4Dim	Attribute	Attribute Value	Attribute type	Attribute Note
1	Geometry_data														Grid_interval	0.0416667	H5T_IEEE_F32LE	
2	Geometry_data														Grid_interval_unit	deg	H5T_C_S1	
3	Geometry_data														Image_projection	Non-map projected one dimensional array. Bin height is 1/[Grid_interval] deg. and bin width depends on its latitude (1/[Grid_interval]/cos(lat.) deg.). The area of each bin is equal. The bin is started from -180 deg. longitude to eastbound and from -90 deg. latitude (south) to 90 deg. (north).	H5T_C_S1	
4	Geometry_data														Number_of_bins	23761676	H5T_STD_I32LE	
5	Geometry_data														Lower_left_latitude	-90.0	H5T_IEEE_F32LE	
6	Geometry_data														Lower_left_longitude	-180.0	H5T_IEEE_F32LE	
7	Geometry_data														Lower_right_latitude	-90.0	H5T_IEEE_F32LE	
8	Geometry_data														Lower_right_longitude	180.0	H5T_IEEE_F32LE	
9	Geometry_data														Upper_left_latitude	90.0	H5T_IEEE_F32LE	
10	Geometry_data														Upper_left_longitude	-180.0	H5T_IEEE_F32LE	
11	Geometry_data														Upper_right_latitude	90.0	H5T_IEEE_F32LE	
12	Geometry_data														Upper_right_longitude	180.0	H5T_IEEE_F32LE	
13	Global_attributes														Algorithm_depelopper	Japan Aerospace Exploration Agency (JAXA)	H5T_C_S1	
14	Global_attributes														Dataset_description	Level-3 daily temporal binning file of Rs_VN09	H5T_C_S1	
15	Global_attributes														Product_file_name	GC1SG1_20180805D08D_X0000_3BSG_RV09F_0100.h5	H5T_C_S1	
16	Global_attributes														Product_level	Level-3	H5T_C_S1	
17	Global_attributes														Product_name	Level-3 temporal binned parameter	H5T_C_S1	
18	Global_attributes														Product_version	0100	H5T_C_S1	
19	Global_attributes														Satellite	Global Change Observation Mission - Climate (GCOM-C)	H5T_C_S1	
20	Global_attributes														Sensor	Second-generation Global Imager (SGLI)	H5T_C_S1	
21	Global_attributes														Algorithm_version	1.00	H5T_C_S1	
22	Global_attributes														Parameter_version	001.00	H5T_C_S1	
23	Global_attributes														Image_start_time	20180805 00:02:42.000	H5T_C_S1	
24	Global_attributes														Image_end_time	20180813 00:04:12.000	H5T_C_S1	
25	Image_data														Grid_interval	0.0416667	H5T_IEEE_F32LE	
26	Image_data														Grid_interval_unit	deg	H5T_C_S1	
27	Image_data														Image_projection	Non-map projected one dimensional array. Bin height is 1/[Grid_interval] deg. and bin width depends on its latitude (1/[Grid_interval]/cos(lat.) deg.). The area of each bin is equal. The bin is started from -180 deg. longitude to eastbound and from -90 deg. latitude (south) to 90 deg. (north).	H5T_C_S1	
28	Image_data														Number_of_bins	23761676	H5T_STD_I32LE	
29	Image_data														Lower_left_latitude	-90.0	H5T_IEEE_F32LE	
30	Image_data														Lower_left_longitude	-180.0	H5T_IEEE_F32LE	
31	Image_data														Lower_right_latitude	-90.0	H5T_IEEE_F32LE	
32	Image_data														Lower_right_longitude	180.0	H5T_IEEE_F32LE	
33	Image_data														Upper_left_latitude	90.0	H5T_IEEE_F32LE	
34	Image_data														Upper_left_longitude	-180.0	H5T_IEEE_F32LE	
35	Image_data														Upper_right_latitude	90.0	H5T_IEEE_F32LE	
36	Image_data														Upper_right_longitude	180.0	H5T_IEEE_F32LE	
37	Image_data	Rs_VN09_AVE		H5T_STD_U16LE	23761676				gzip	4	23761676				Error_DN	65535	H5T_STD_U16LE	
38	Image_data	Rs_VN09_AVE		H5T_STD_U16LE	23761676				gzip	4	23761676				Data_description	Average of Rs_VN09 parameter (temporal statistics)	H5T_C_S1	
39	Image_data	Rs_VN09_AVE		H5T_STD_U16LE	23761676				gzip	4	23761676				Maximum_valid_DN	65534	H5T_STD_U16LE	
40	Image_data	Rs_VN09_AVE		H5T_STD_U16LE	23761676				gzip	4	23761676				Minimum_valid_DN	0	H5T_STD_U16LE	
41	Image_data	Rs_VN09_AVE		H5T_STD_U16LE	23761676				gzip	4	23761676				Offset	0.0	H5T_IEEE_F32LE	
42	Image_data	Rs_VN09_AVE		H5T_STD_U16LE	23761676				gzip	4	23761676				Slope	0.0001	H5T_IEEE_F32LE	
43	Image_data	Rs_VN09_AVE		H5T_STD_U16LE	23761676				gzip	4	23761676				Unit	NA	H5T_C_S1	
44	Image_data	Rs_VN09_Date		H5T_STD_U8LE	23761676				gzip	4	23761676				Data_description	The dates of observation employed in the statistics	H5T_C_S1	
45	Image_data	Rs_VN09_Date		H5T_STD_U8LE	23761676				gzip	4	23761676				Error_DN	255	H5T_STD_U8LE	
46	Image_data	Rs_VN09_MAX		H5T_STD_U16LE	23761676				gzip	4	23761676				Data_description	Maximum of Rs_VN09 parameter (temporal statistics)	H5T_C_S1	
47	Image_data	Rs_VN09_MAX		H5T_STD_U16LE	23761676				gzip	4	23761676				Error_DN	65535	H5T_STD_U16LE	
48	Image_data	Rs_VN09_MAX		H5T_STD_U16LE	23761676				gzip	4	23761676				Maximum_valid_DN	65534	H5T_STD_U16LE	
49	Image_data	Rs_VN09_MAX		H5T_STD_U16LE	23761676				gzip	4	23761676				Minimum_valid_DN	0	H5T_STD_U16LE	
50	Image_data	Rs_VN09_MAX		H5T_STD_U16LE	23761676				gzip	4	23761676				Offset	0.0	H5T_IEEE_F32LE	
51	Image_data	Rs_VN09_MAX		H5T_STD_U16LE	23761676				gzip	4	23761676				Slope	0.0001	H5T_IEEE_F32LE	
52	Image_data	Rs_VN09_MAX		H5T_STD_U16LE	23761676				gzip	4	23761676				Unit	NA	H5T_C_S1	
53	Image_data	Rs_VN09_MIN		H5T_STD_U16LE	23761676				gzip	4	23761676				Data_description	Minimum of Rs_VN09 parameter (temporal statistics)	H5T_C_S1	
54	Image_data	Rs_VN09_MIN		H5T_STD_U16LE	23761676				gzip	4	23761676				Error_DN	65535	H5T_STD_U16LE	
55	Image_data	Rs_VN09_MIN		H5T_STD_U16LE	23761676				gzip	4	23761676				Maximum_valid_DN	65534	H5T_STD_U16LE	
56	Image_data	Rs_VN09_MIN		H5T_STD_U16LE	23761676				gzip	4	23761676				Minimum_valid_DN	0	H5T_STD_U16LE	
57	Image_data	Rs_VN09_MIN		H5T_STD_U16LE	23761676				gzip	4	23761676				Offset	0.0	H5T_IEEE_F32LE	
58	Image_data	Rs_VN09_MIN		H5T_STD_U16LE	23761676				gzip	4	23761676				Slope	0.0001	H5T_IEEE_F32LE	
59	Image_data	Rs_VN09_MIN		H5T_STD_U16LE	23761676				gzip	4	23761676				Unit	NA	H5T_C_S1	
60	Image_data	Rs_VN09_Ninput		H5T_STD_U16LE	23761676				gzip	4	23761676				Data_description	The number of input data	H5T_C_S1	
61	Image_data	Rs_VN09_Ninput		H5T_STD_U16LE	23761676				gzip	4	23761676				Error_DN	65535	H5T_STD_U16LE	
62	Image_data	Rs_VN09_Ninput		H5T_STD_U16LE	23761676				gzip	4	23761676				Maximum_valid_DN	8	H5T_STD_U16LE	
63	Image_data	Rs_VN09_Ninput		H5T_STD_U16LE	23761676				gzip	4	23761676				Minimum_valid_DN	0	H5T_STD_U16LE	
64	Image_data	Rs_VN09_Ninput		H5T_STD_U16LE	23761676				gzip	4	23761676				Offset	0.0	H5T_IEEE_F32LE	
65	Image_data	Rs_VN09_Ninput		H5T_STD_U16LE	23761676				gzip	4	23761676				Slope	1.0	H5T_IEEE_F32LE	
66	Image_data	Rs_VN09_Ninput		H5T_STD_U16LE	23761676				gzip	4	23761676				Unit	NA	H5T_C_S1	
67	Image_data	Rs_VN09_Nused		H5T_STD_U16LE	23761676				gzip	4	23761676				Data_description	The number of data used in the statistics	H5T_C_S1	
68	Image_data	Rs_VN09_Nused		H5T_STD_U16LE	23761676				gzip	4	23761676				Error_DN	65535	H5T_STD_U16LE	
69	Image_data	Rs_VN09_Nused		H5T_STD_U16LE	23761676				gzip	4	23761676				Maximum_valid_DN	8	H5T_STD_U16LE	
70	Image_data	Rs_VN09_Nused		H5T_STD_U16LE	23761676				gzip	4	23761676				Minimum_valid_DN	0	H5T_STD_U16LE	
71	Image_data	Rs_VN09_Nused		H5T_STD_U16LE	23761676				gzip	4	23761676				Offset	0.0	H5T_IEEE_F32LE	
72	Image_data	Rs_VN09_Nused		H5T_STD_U16LE	23761676				gzip	4	23761676				Slope	1.0	H5T_IEEE_F32LE	
73	Image_data	Rs_VN09_Nused		H5T_STD_U16LE	23761676				gzip	4	23761676				Unit	NA	H5T_C_S1	
74	Image_data	Rs_VN09_QA_flag		H5T_STD_U8LE	23761676				gzip	4	23761676				Data_description	QA information flag ([bit field 1-0]: water(land frac.=0%)=00, mostly water(0<land frac.<50%)=01, mostly coastal(50<land frac.<100%)=10, land(land frac=100%)=11. If no input data available, all bit fields are set to 1 (i.e., flag value = 255). If pixel value in l2 data is Error_DN, flag value = 254)	H5T_C_S1	
75	Image_data	Rs_VN09_QA_flag		H5T_STD_U8LE	23761676				gzip	4	23761676				Error_DN	255	H5T_STD_U8LE	
76	Image_data	Rs_VN09_RMS		H5T_STD_U16LE	23761676				gzip	4	23761676				Data_description	Root Mean Square of Rs_VN09 parameter (temporal statistics)	H5T_C_S1	
77	Image_data	Rs_VN09_RMS		H5T_STD_U16LE	23761676				gzip	4	23761676				Error_DN	65535	H5T_STD_U16LE	
78	Image_data	Rs_VN09_RMS		H5T_STD_U16LE	23761676				gzip	4	23761676				Maximum_valid_DN	65534	H5T_STD_U16LE	
79	Image_data	Rs_VN09_RMS		H5T_STD_U16LE	23761676				gzip	4	23761676				Minimum_valid_DN	0	H5T_STD_U16LE	
80	Image_data	Rs_VN09_RMS		H5T_STD_U16LE	23761676				gzip	4	23761676				Offset	0.0	H5T_IEEE_F32LE	
81	Image_data	Rs_VN09_RMS		H5T_STD_U16LE	23761676				gzip	4	23761676				Slope	0.0001	H5T_IEEE_F32LE	
82	Image_data	Rs_VN09_RMS		H5T_STD_U16LE	23761676				gzip	4	23761676				Unit	NA	H5T_C_S1	
83	Processing_attributes														Contact_point	JAXA/Earth Observation Research Center (EORC)	H5T_C_S1	
84	Processing_attributes														Processing_UT	20180814 09:40:47	H5T_C_S1	
85	Processing_attributes														Processing_organization	JAXA/GCOM-C science project	H5T_C_S1	
86	Processing_attributes														Processing_result	Good	H5T_C_S1	
87	Processing_attributes														Input_files		H5T_C_S1	
88	Processing_attributes														Input File Name 001	GC1SG1_20180805D01D_X0000_3BSG_RV09F_0100.h5	H5T_C_S1	
89	Processing_attributes														Input File Name 002	GC1SG1_20180806D01D_X0000_3BSG_RV09F_0100.h5	H5T_C_S1	
90	Processing_attributes														Input File Name 003	GC1SG1_20180807D01D_X0000_3BSG_RV09F_0100.h5	H5T_C_S1	
91	Processing_attributes														Input File Name 004	GC1SG1_20180808D01D_X0000_3BSG_RV09F_0100.h5	H5T_C_S1	
92	Processing_attributes														Input File Name 005	GC1SG1_20180809D01D_X0000_3BSG_RV09F_0100.h5	H5T_C_S1	
93	Processing_attributes														Input File Name 006	GC1SG1_20180810D01D_X0000_3BSG_RV09F_0100.h5	H5T_C_S1	
94	Processing_attributes														Input File Name 007	GC1SG1_20180811D01D_X0000_3BSG_RV09F_0100.h5	H5T_C_S1	
95	Processing_attributes														Input File Name 008	GC1SG1_20180812D01D_X0000_3BSG_RV09F_0100.h5	H5T_C_S1	

No.	Group	Dataset	Dataset Description	Type	1Dim	2Dim	3Dim	4Dim	Compress	Compress Lv.	Chunk1Dim	Chunk2Dim	Chunk3Dim	Chunk4Dim	Attribute	Attribute Value	Attribute type	Attribute Note
1	Geometry_data														Grid_interval	0.0416667	H5T_IEEE_F32LE	
2	Geometry_data														Grid_interval_unit	deg	H5T_C_S1	
3	Geometry_data														Image_projection	Non-map projected one dimensional array. Bin height is 1/[Grid_interval] deg. and bin width depends on its latitude (1/[Grid_interval]/cos(lat.) deg.). The area of each bin is equal. The bin is started from -180 deg. longitude to eastbound and from -90 deg. latitude (south) to 90 deg. (north).	H5T_C_S1	
4	Geometry_data														Number_of_bins	23761676	H5T_STD_I32LE	
5	Geometry_data														Lower_left_latitude	-90.0	H5T_IEEE_F32LE	
6	Geometry_data														Lower_left_longitude	-180.0	H5T_IEEE_F32LE	
7	Geometry_data														Lower_right_latitude	-90.0	H5T_IEEE_F32LE	
8	Geometry_data														Lower_right_longitude	180.0	H5T_IEEE_F32LE	
9	Geometry_data														Upper_left_latitude	90.0	H5T_IEEE_F32LE	
10	Geometry_data														Upper_left_longitude	-180.0	H5T_IEEE_F32LE	
11	Geometry_data														Upper_right_latitude	90.0	H5T_IEEE_F32LE	
12	Geometry_data														Upper_right_longitude	180.0	H5T_IEEE_F32LE	
13	Global_attributes														Algorithm_depelopper	Japan Aerospace Exploration Agency (JAXA)	H5T_C_S1	
14	Global_attributes														Dataset_description	Level-3 daily temporal binning file of Rs_VN10	H5T_C_S1	
15	Global_attributes														Product_file_name	GC1SG1_20180805D08D_X0000_3BSG_RV10F_0100.h5	H5T_C_S1	
16	Global_attributes														Product_level	Level-3	H5T_C_S1	
17	Global_attributes														Product_name	Level-3 temporal binned parameter	H5T_C_S1	
18	Global_attributes														Product_version	0100	H5T_C_S1	
19	Global_attributes														Satellite	Global Change Observation Mission - Climate (GCOM-C)	H5T_C_S1	
20	Global_attributes														Sensor	Second-generation Global Imager (SGLI)	H5T_C_S1	
21	Global_attributes														Algorithm_version	1.00	H5T_C_S1	
22	Global_attributes														Parameter_version	001.00	H5T_C_S1	
23	Global_attributes														Image_start_time	20180805 00:02:42.000	H5T_C_S1	
24	Global_attributes														Image_end_time	20180813 00:04:12.000	H5T_C_S1	
25	Image_data														Grid_interval	0.0416667	H5T_IEEE_F32LE	
26	Image_data														Grid_interval_unit	deg	H5T_C_S1	
27	Image_data														Image_projection	Non-map projected one dimensional array. Bin height is 1/[Grid_interval] deg. and bin width depends on its latitude (1/[Grid_interval]/cos(lat.) deg.). The area of each bin is equal. The bin is started from -180 deg. longitude to eastbound and from -90 deg. latitude (south) to 90 deg. (north).	H5T_C_S1	
28	Image_data														Number_of_bins	23761676	H5T_STD_I32LE	
29	Image_data														Lower_left_latitude	-90.0	H5T_IEEE_F32LE	
30	Image_data														Lower_left_longitude	-180.0	H5T_IEEE_F32LE	
31	Image_data														Lower_right_latitude	-90.0	H5T_IEEE_F32LE	
32	Image_data														Lower_right_longitude	180.0	H5T_IEEE_F32LE	
33	Image_data														Upper_left_latitude	90.0	H5T_IEEE_F32LE	
34	Image_data														Upper_left_longitude	-180.0	H5T_IEEE_F32LE	
35	Image_data														Upper_right_latitude	90.0	H5T_IEEE_F32LE	
36	Image_data														Upper_right_longitude	180.0	H5T_IEEE_F32LE	
37	Image_data	Rs_VN10_AVE		H5T_STD_U16LE	23761676				gzip	4	23761676				Error_DN	65535	H5T_STD_U16LE	
38	Image_data	Rs_VN10_AVE		H5T_STD_U16LE	23761676				gzip	4	23761676				Data_description	Average of Rs_VN10 parameter (temporal statistics)	H5T_C_S1	
39	Image_data	Rs_VN10_AVE		H5T_STD_U16LE	23761676				gzip	4	23761676				Maximum_valid_DN	65534	H5T_STD_U16LE	
40	Image_data	Rs_VN10_AVE		H5T_STD_U16LE	23761676				gzip	4	23761676				Minimum_valid_DN	0	H5T_STD_U16LE	
41	Image_data	Rs_VN10_AVE		H5T_STD_U16LE	23761676				gzip	4	23761676				Offset	0.0	H5T_IEEE_F32LE	
42	Image_data	Rs_VN10_AVE		H5T_STD_U16LE	23761676				gzip	4	23761676				Slope	0.0001	H5T_IEEE_F32LE	
43	Image_data	Rs_VN10_AVE		H5T_STD_U16LE	23761676				gzip	4	23761676				Unit	NA	H5T_C_S1	
44	Image_data	Rs_VN10_Date		H5T_STD_U8LE	23761676				gzip	4	23761676				Data_description	The dates of observation employed in the statistics	H5T_C_S1	
45	Image_data	Rs_VN10_Date		H5T_STD_U8LE	23761676				gzip	4	23761676				Error_DN	255	H5T_STD_U8LE	
46	Image_data	Rs_VN10_MAX		H5T_STD_U16LE	23761676				gzip	4	23761676				Data_description	Maximum of Rs_VN10 parameter (temporal statistics)	H5T_C_S1	
47	Image_data	Rs_VN10_MAX		H5T_STD_U16LE	23761676				gzip	4	23761676				Error_DN	65535	H5T_STD_U16LE	
48	Image_data	Rs_VN10_MAX		H5T_STD_U16LE	23761676				gzip	4	23761676				Maximum_valid_DN	65534	H5T_STD_U16LE	
49	Image_data	Rs_VN10_MAX		H5T_STD_U16LE	23761676				gzip	4	23761676				Minimum_valid_DN	0	H5T_STD_U16LE	
50	Image_data	Rs_VN10_MAX		H5T_STD_U16LE	23761676				gzip	4	23761676				Offset	0.0	H5T_IEEE_F32LE	
51	Image_data	Rs_VN10_MAX		H5T_STD_U16LE	23761676				gzip	4	23761676				Slope	0.0001	H5T_IEEE_F32LE	
52	Image_data	Rs_VN10_MAX		H5T_STD_U16LE	23761676				gzip	4	23761676				Unit	NA	H5T_C_S1	
53	Image_data	Rs_VN10_MIN		H5T_STD_U16LE	23761676				gzip	4	23761676				Data_description	Minimum of Rs_VN10 parameter (temporal statistics)	H5T_C_S1	
54	Image_data	Rs_VN10_MIN		H5T_STD_U16LE	23761676				gzip	4	23761676				Error_DN	65535	H5T_STD_U16LE	
55	Image_data	Rs_VN10_MIN		H5T_STD_U16LE	23761676				gzip	4	23761676				Maximum_valid_DN	65534	H5T_STD_U16LE	
56	Image_data	Rs_VN10_MIN		H5T_STD_U16LE	23761676				gzip	4	23761676				Minimum_valid_DN	0	H5T_STD_U16LE	
57	Image_data	Rs_VN10_MIN		H5T_STD_U16LE	23761676				gzip	4	23761676				Offset	0.0	H5T_IEEE_F32LE	
58	Image_data	Rs_VN10_MIN		H5T_STD_U16LE	23761676				gzip	4	23761676				Slope	0.0001	H5T_IEEE_F32LE	
59	Image_data	Rs_VN10_MIN		H5T_STD_U16LE	23761676				gzip	4	23761676				Unit	NA	H5T_C_S1	
60	Image_data	Rs_VN10_Ninput		H5T_STD_U16LE	23761676				gzip	4	23761676				Data_description	The number of input data	H5T_C_S1	
61	Image_data	Rs_VN10_Ninput		H5T_STD_U16LE	23761676				gzip	4	23761676				Error_DN	65535	H5T_STD_U16LE	
62	Image_data	Rs_VN10_Ninput		H5T_STD_U16LE	23761676				gzip	4	23761676				Maximum_valid_DN	8	H5T_STD_U16LE	
63	Image_data	Rs_VN10_Ninput		H5T_STD_U16LE	23761676				gzip	4	23761676				Minimum_valid_DN	0	H5T_STD_U16LE	
64	Image_data	Rs_VN10_Ninput		H5T_STD_U16LE	23761676				gzip	4	23761676				Offset	0.0	H5T_IEEE_F32LE	
65	Image_data	Rs_VN10_Ninput		H5T_STD_U16LE	23761676				gzip	4	23761676				Slope	1.0	H5T_IEEE_F32LE	
66	Image_data	Rs_VN10_Ninput		H5T_STD_U16LE	23761676				gzip	4	23761676				Unit	NA	H5T_C_S1	
67	Image_data	Rs_VN10_Nused		H5T_STD_U16LE	23761676				gzip	4	23761676				Data_description	The number of data used in the statistics	H5T_C_S1	
68	Image_data	Rs_VN10_Nused		H5T_STD_U16LE	23761676				gzip	4	23761676				Error_DN	65535	H5T_STD_U16LE	
69	Image_data	Rs_VN10_Nused		H5T_STD_U16LE	23761676				gzip	4	23761676				Maximum_valid_DN	8	H5T_STD_U16LE	
70	Image_data	Rs_VN10_Nused		H5T_STD_U16LE	23761676				gzip	4	23761676				Minimum_valid_DN	0	H5T_STD_U16LE	
71	Image_data	Rs_VN10_Nused		H5T_STD_U16LE	23761676				gzip	4	23761676				Offset	0.0	H5T_IEEE_F32LE	
72	Image_data	Rs_VN10_Nused		H5T_STD_U16LE	23761676				gzip	4	23761676				Slope	1.0	H5T_IEEE_F32LE	
73	Image_data	Rs_VN10_Nused		H5T_STD_U16LE	23761676				gzip	4	23761676				Unit	NA	H5T_C_S1	
74	Image_data	Rs_VN10_QA_flag		H5T_STD_U8LE	23761676				gzip	4	23761676				Data_description	QA information flag ([bit field 1-0]: water(land frac.=0%)=00, mostly water(0<land frac.<50%)=01, mostly coastal(50<land frac.<100%)=10, land(land frac=100%)=11. If no input data available, all bit fields are set to 1 (i.e., flag value = 255). If pixel value in l2 data is Error_DN, flag value = 254)	H5T_C_S1	
75	Image_data	Rs_VN10_QA_flag		H5T_STD_U8LE	23761676				gzip	4	23761676				Error_DN	255	H5T_STD_U8LE	
76	Image_data	Rs_VN10_RMS		H5T_STD_U16LE	23761676				gzip	4	23761676				Data_description	Root Mean Square of Rs_VN10 parameter (temporal statistics)	H5T_C_S1	
77	Image_data	Rs_VN10_RMS		H5T_STD_U16LE	23761676				gzip	4	23761676				Error_DN	65535	H5T_STD_U16LE	
78	Image_data	Rs_VN10_RMS		H5T_STD_U16LE	23761676				gzip	4	23761676				Maximum_valid_DN	65534	H5T_STD_U16LE	
79	Image_data	Rs_VN10_RMS		H5T_STD_U16LE	23761676				gzip	4	23761676				Minimum_valid_DN	0	H5T_STD_U16LE	
80	Image_data	Rs_VN10_RMS		H5T_STD_U16LE	23761676				gzip	4	23761676				Offset	0.0	H5T_IEEE_F32LE	
81	Image_data	Rs_VN10_RMS		H5T_STD_U16LE	23761676				gzip	4	23761676				Slope	0.0001	H5T_IEEE_F32LE	
82	Image_data	Rs_VN10_RMS		H5T_STD_U16LE	23761676				gzip	4	23761676				Unit	NA	H5T_C_S1	
83	Processing_attributes														Contact_point	JAXA/Earth Observation Research Center (EORC)	H5T_C_S1	
84	Processing_attributes														Processing_UT	20180814 09:40:48	H5T_C_S1	
85	Processing_attributes														Processing_organization	JAXA/GCOM-C science project	H5T_C_S1	
86	Processing_attributes														Processing_result	Good	H5T_C_S1	
87	Processing_attributes														Input_files		H5T_C_S1	
88	Processing_attributes														Input File Name 001	GC1SG1_20180805D01D_X0000_3BSG_RV10F_0100.h5	H5T_C_S1	
89	Processing_attributes														Input File Name 002	GC1SG1_20180806D01D_X0000_3BSG_RV10F_0100.h5	H5T_C_S1	
90	Processing_attributes														Input File Name 003	GC1SG1_20180807D01D_X0000_3BSG_RV10F_0100.h5	H5T_C_S1	
91	Processing_attributes														Input File Name 004	GC1SG1_20180808D01D_X0000_3BSG_RV10F_0100.h5	H5T_C_S1	
92	Processing_attributes														Input File Name 005	GC1SG1_20180809D01D_X0000_3BSG_RV10F_0100.h5	H5T_C_S1	
93	Processing_attributes														Input File Name 006	GC1SG1_20180810D01D_X0000_3BSG_RV10F_0100.h5	H5T_C_S1	
94	Processing_attributes														Input File Name 007	GC1SG1_20180811D01D_X0000_3BSG_RV10F_0100.h5	H5T_C_S1	
95	Processing_attributes														Input File Name 008	GC1SG1_20180812D01D_X0000_3BSG_RV10F_0100.h5	H5T_C_S1	

No.	Group	Dataset	Dataset Description	Type	1Dim	2Dim	3Dim	4Dim	Compress	Compress Lv.	Chunk1Dim	Chunk2Dim	Chunk3Dim	Chunk4Dim	Attribute	Attribute Value	Attribute type	Attribute Note
1	Geometry_data														Grid_interval	0.0416667	H5T_IEEE_F32LE	
2	Geometry_data														Grid_interval_unit	deg	H5T_C_S1	
3	Geometry_data														Image_projection	Non-map projected one dimensional array. Bin height is 1/[Grid_interval] deg. and bin width depends on its latitude (1/[Grid_interval]/cos(lat.) deg.). The area of each bin is equal. The bin is started from -180 deg. longitude to eastbound and from -90 deg. latitude (south) to 90 deg. (north).	H5T_C_S1	
4	Geometry_data														Number_of_bins	23761676	H5T_STD_I32LE	
5	Geometry_data														Lower_left_latitude	-90.0	H5T_IEEE_F32LE	
6	Geometry_data														Lower_left_longitude	-180.0	H5T_IEEE_F32LE	
7	Geometry_data														Lower_right_latitude	-90.0	H5T_IEEE_F32LE	
8	Geometry_data														Lower_right_longitude	180.0	H5T_IEEE_F32LE	
9	Geometry_data														Upper_left_latitude	90.0	H5T_IEEE_F32LE	
10	Geometry_data														Upper_left_longitude	-180.0	H5T_IEEE_F32LE	
11	Geometry_data														Upper_right_latitude	90.0	H5T_IEEE_F32LE	
12	Geometry_data														Upper_right_longitude	180.0	H5T_IEEE_F32LE	
13	Global_attributes														Algorithm_depelopper	Japan Aerospace Exploration Agency (JAXA)	H5T_C_S1	
14	Global_attributes														Dataset_description	Level-3 daily temporal binning file of Rs_VN11	H5T_C_S1	
15	Global_attributes														Product_file_name	GC1SG1_20180805D08D_X0000_3BSG_RV11F_0100.h5	H5T_C_S1	
16	Global_attributes														Product_level	Level-3	H5T_C_S1	
17	Global_attributes														Product_name	Level-3 temporal binned parameter	H5T_C_S1	
18	Global_attributes														Product_version	0100	H5T_C_S1	
19	Global_attributes														Satellite	Global Change Observation Mission - Climate (GCOM-C)	H5T_C_S1	
20	Global_attributes														Sensor	Second-generation Global Imager (SGLI)	H5T_C_S1	
21	Global_attributes														Algorithm_version	1.00	H5T_C_S1	
22	Global_attributes														Parameter_version	001.00	H5T_C_S1	
23	Global_attributes														Image_start_time	20180805 00:02:42.000	H5T_C_S1	
24	Global_attributes														Image_end_time	20180813 00:04:12.000	H5T_C_S1	
25	Image_data														Grid_interval	0.0416667	H5T_IEEE_F32LE	
26	Image_data														Grid_interval_unit	deg	H5T_C_S1	
27	Image_data														Image_projection	Non-map projected one dimensional array. Bin height is 1/[Grid_interval] deg. and bin width depends on its latitude (1/[Grid_interval]/cos(lat.) deg.). The area of each bin is equal. The bin is started from -180 deg. longitude to eastbound and from -90 deg. latitude (south) to 90 deg. (north).	H5T_C_S1	
28	Image_data														Number_of_bins	23761676	H5T_STD_I32LE	
29	Image_data														Lower_left_latitude	-90.0	H5T_IEEE_F32LE	
30	Image_data														Lower_left_longitude	-180.0	H5T_IEEE_F32LE	
31	Image_data														Lower_right_latitude	-90.0	H5T_IEEE_F32LE	
32	Image_data														Lower_right_longitude	180.0	H5T_IEEE_F32LE	
33	Image_data														Upper_left_latitude	90.0	H5T_IEEE_F32LE	
34	Image_data														Upper_left_longitude	-180.0	H5T_IEEE_F32LE	
35	Image_data														Upper_right_latitude	90.0	H5T_IEEE_F32LE	
36	Image_data														Upper_right_longitude	180.0	H5T_IEEE_F32LE	
37	Image_data	Rs_VN11_AVE		H5T_STD_U16LE	23761676				gzip	4	23761676				Error_DN	65535	H5T_STD_U16LE	
38	Image_data	Rs_VN11_AVE		H5T_STD_U16LE	23761676				gzip	4	23761676				Data_description	Average of Rs_VN11 parameter (temporal statistics)	H5T_C_S1	
39	Image_data	Rs_VN11_AVE		H5T_STD_U16LE	23761676				gzip	4	23761676				Maximum_valid_DN	65534	H5T_STD_U16LE	
40	Image_data	Rs_VN11_AVE		H5T_STD_U16LE	23761676				gzip	4	23761676				Minimum_valid_DN	0	H5T_STD_U16LE	
41	Image_data	Rs_VN11_AVE		H5T_STD_U16LE	23761676				gzip	4	23761676				Offset	0.0	H5T_IEEE_F32LE	
42	Image_data	Rs_VN11_AVE		H5T_STD_U16LE	23761676				gzip	4	23761676				Slope	0.0001	H5T_IEEE_F32LE	
43	Image_data	Rs_VN11_AVE		H5T_STD_U16LE	23761676				gzip	4	23761676				Unit	NA	H5T_C_S1	
44	Image_data	Rs_VN11_Date		H5T_STD_U8LE	23761676				gzip	4	23761676				Data_description	The dates of observation employed in the statistics	H5T_C_S1	
45	Image_data	Rs_VN11_Date		H5T_STD_U8LE	23761676				gzip	4	23761676				Error_DN	255	H5T_STD_U8LE	
46	Image_data	Rs_VN11_MAX		H5T_STD_U16LE	23761676				gzip	4	23761676				Data_description	Maximum of Rs_VN11 parameter (temporal statistics)	H5T_C_S1	
47	Image_data	Rs_VN11_MAX		H5T_STD_U16LE	23761676				gzip	4	23761676				Error_DN	65535	H5T_STD_U16LE	
48	Image_data	Rs_VN11_MAX		H5T_STD_U16LE	23761676				gzip	4	23761676				Maximum_valid_DN	65534	H5T_STD_U16LE	
49	Image_data	Rs_VN11_MAX		H5T_STD_U16LE	23761676				gzip	4	23761676				Minimum_valid_DN	0	H5T_STD_U16LE	
50	Image_data	Rs_VN11_MAX		H5T_STD_U16LE	23761676				gzip	4	23761676				Offset	0.0	H5T_IEEE_F32LE	
51	Image_data	Rs_VN11_MAX		H5T_STD_U16LE	23761676				gzip	4	23761676				Slope	0.0001	H5T_IEEE_F32LE	
52	Image_data	Rs_VN11_MAX		H5T_STD_U16LE	23761676				gzip	4	23761676				Unit	NA	H5T_C_S1	
53	Image_data	Rs_VN11_MIN		H5T_STD_U16LE	23761676				gzip	4	23761676				Data_description	Minimum of Rs_VN11 parameter (temporal statistics)	H5T_C_S1	
54	Image_data	Rs_VN11_MIN		H5T_STD_U16LE	23761676				gzip	4	23761676				Error_DN	65535	H5T_STD_U16LE	
55	Image_data	Rs_VN11_MIN		H5T_STD_U16LE	23761676				gzip	4	23761676				Maximum_valid_DN	65534	H5T_STD_U16LE	
56	Image_data	Rs_VN11_MIN		H5T_STD_U16LE	23761676				gzip	4	23761676				Minimum_valid_DN	0	H5T_STD_U16LE	
57	Image_data	Rs_VN11_MIN		H5T_STD_U16LE	23761676				gzip	4	23761676				Offset	0.0	H5T_IEEE_F32LE	
58	Image_data	Rs_VN11_MIN		H5T_STD_U16LE	23761676				gzip	4	23761676				Slope	0.0001	H5T_IEEE_F32LE	
59	Image_data	Rs_VN11_MIN		H5T_STD_U16LE	23761676				gzip	4	23761676				Unit	NA	H5T_C_S1	
60	Image_data	Rs_VN11_Ninput		H5T_STD_U16LE	23761676				gzip	4	23761676				Data_description	The number of input data	H5T_C_S1	
61	Image_data	Rs_VN11_Ninput		H5T_STD_U16LE	23761676				gzip	4	23761676				Error_DN	65535	H5T_STD_U16LE	
62	Image_data	Rs_VN11_Ninput		H5T_STD_U16LE	23761676				gzip	4	23761676				Maximum_valid_DN	8	H5T_STD_U16LE	
63	Image_data	Rs_VN11_Ninput		H5T_STD_U16LE	23761676				gzip	4	23761676				Minimum_valid_DN	0	H5T_STD_U16LE	
64	Image_data	Rs_VN11_Ninput		H5T_STD_U16LE	23761676				gzip	4	23761676				Offset	0.0	H5T_IEEE_F32LE	
65	Image_data	Rs_VN11_Ninput		H5T_STD_U16LE	23761676				gzip	4	23761676				Slope	1.0	H5T_IEEE_F32LE	
66	Image_data	Rs_VN11_Ninput		H5T_STD_U16LE	23761676				gzip	4	23761676				Unit	NA	H5T_C_S1	
67	Image_data	Rs_VN11_Nused		H5T_STD_U16LE	23761676				gzip	4	23761676				Data_description	The number of data used in the statistics	H5T_C_S1	
68	Image_data	Rs_VN11_Nused		H5T_STD_U16LE	23761676				gzip	4	23761676				Error_DN	65535	H5T_STD_U16LE	
69	Image_data	Rs_VN11_Nused		H5T_STD_U16LE	23761676				gzip	4	23761676				Maximum_valid_DN	8	H5T_STD_U16LE	
70	Image_data	Rs_VN11_Nused		H5T_STD_U16LE	23761676				gzip	4	23761676				Minimum_valid_DN	0	H5T_STD_U16LE	
71	Image_data	Rs_VN11_Nused		H5T_STD_U16LE	23761676				gzip	4	23761676				Offset	0.0	H5T_IEEE_F32LE	
72	Image_data	Rs_VN11_Nused		H5T_STD_U16LE	23761676				gzip	4	23761676				Slope	1.0	H5T_IEEE_F32LE	
73	Image_data	Rs_VN11_Nused		H5T_STD_U16LE	23761676				gzip	4	23761676				Unit	NA	H5T_C_S1	
74	Image_data	Rs_VN11_QA_flag		H5T_STD_U8LE	23761676				gzip	4	23761676				Data_description	QA information flag ([bit field 1-0]: water(land frac.=0%)=00, mostly water(0<land frac.<50%)=01, mostly coastal(50<land frac.<100%)=10, land(land frac=100%)=11. If no input data available, all bit fields are set to 1 (i.e., flag value = 255). If pixel value in l2 data is Error_DN, flag value = 254)	H5T_C_S1	
75	Image_data	Rs_VN11_QA_flag		H5T_STD_U8LE	23761676				gzip	4	23761676				Error_DN	255	H5T_STD_U8LE	
76	Image_data	Rs_VN11_RMS		H5T_STD_U16LE	23761676				gzip	4	23761676				Data_description	Root Mean Square of Rs_VN11 parameter (temporal statistics)	H5T_C_S1	
77	Image_data	Rs_VN11_RMS		H5T_STD_U16LE	23761676				gzip	4	23761676				Error_DN	65535	H5T_STD_U16LE	
78	Image_data	Rs_VN11_RMS		H5T_STD_U16LE	23761676				gzip	4	23761676				Maximum_valid_DN	65534	H5T_STD_U16LE	
79	Image_data	Rs_VN11_RMS		H5T_STD_U16LE	23761676				gzip	4	23761676				Minimum_valid_DN	0	H5T_STD_U16LE	
80	Image_data	Rs_VN11_RMS		H5T_STD_U16LE	23761676				gzip	4	23761676				Offset	0.0	H5T_IEEE_F32LE	
81	Image_data	Rs_VN11_RMS		H5T_STD_U16LE	23761676				gzip	4	23761676				Slope	0.0001	H5T_IEEE_F32LE	
82	Image_data	Rs_VN11_RMS		H5T_STD_U16LE	23761676				gzip	4	23761676				Unit	NA	H5T_C_S1	
83	Processing_attributes														Contact_point	JAXA/Earth Observation Research Center (EORC)	H5T_C_S1	
84	Processing_attributes														Processing_UT	20180814 09:40:51	H5T_C_S1	
85	Processing_attributes														Processing_organization	JAXA/GCOM-C science project	H5T_C_S1	
86	Processing_attributes														Processing_result	Good	H5T_C_S1	
87	Processing_attributes														Input_files		H5T_C_S1	
88	Processing_attributes														Input File Name 001	GC1SG1_20180805D01D_X0000_3BSG_RV11F_0100.h5	H5T_C_S1	
89	Processing_attributes														Input File Name 002	GC1SG1_20180806D01D_X0000_3BSG_RV11F_0100.h5	H5T_C_S1	
90	Processing_attributes														Input File Name 003	GC1SG1_20180807D01D_X0000_3BSG_RV11F_0100.h5	H5T_C_S1	
91	Processing_attributes														Input File Name 004	GC1SG1_20180808D01D_X0000_3BSG_RV11F_0100.h5	H5T_C_S1	
92	Processing_attributes														Input File Name 005	GC1SG1_20180809D01D_X0000_3BSG_RV11F_0100.h5	H5T_C_S1	
93	Processing_attributes														Input File Name 006	GC1SG1_20180810D01D_X0000_3BSG_RV11F_0100.h5	H5T_C_S1	
94	Processing_attributes														Input File Name 007	GC1SG1_20180811D01D_X0000_3BSG_RV11F_0100.h5	H5T_C_S1	
95	Processing_attributes														Input File Name 008	GC1SG1_20180812D01D_X0000_3BSG_RV11F_0100.h5	H5T_C_S1	

No.	Group	Dataset	Dataset Description	Type	1Dim	2Dim	3Dim	4Dim	Compress	Compress Lv.	Chunk1Dim	Chunk2Dim	Chunk3Dim	Chunk4Dim	Attribute	Attribute Value	Attribute type	Attribute Note
1	Geometry_data														Grid_interval	0.0416667	H5T_IEEE_F32LE	
2	Geometry_data														Grid_interval_unit	deg	H5T_C_S1	
3	Geometry_data														Image_projection	Non-map projected one dimensional array. Bin height is 1/[Grid_interval] deg. and bin width depends on its latitude (1/[Grid_interval]/cos(lat.) deg.). The area of each bin is equal. The bin is started from -180 deg. longitude to eastbound and from -90 deg. latitude (south) to 90 deg. (north).	H5T_C_S1	
4	Geometry_data														Number_of_bins	23761676	H5T_STD_I32LE	
5	Geometry_data														Lower_left_latitude	-90.0	H5T_IEEE_F32LE	
6	Geometry_data														Lower_left_longitude	-180.0	H5T_IEEE_F32LE	
7	Geometry_data														Lower_right_latitude	-90.0	H5T_IEEE_F32LE	
8	Geometry_data														Lower_right_longitude	180.0	H5T_IEEE_F32LE	
9	Geometry_data														Upper_left_latitude	90.0	H5T_IEEE_F32LE	
10	Geometry_data														Upper_left_longitude	-180.0	H5T_IEEE_F32LE	
11	Geometry_data														Upper_right_latitude	90.0	H5T_IEEE_F32LE	
12	Geometry_data														Upper_right_longitude	180.0	H5T_IEEE_F32LE	
13	Global_attributes														Algorithm_depelopper	Japan Aerospace Exploration Agency (JAXA)	H5T_C_S1	
14	Global_attributes														Dataset_description	Level-3 daily temporal binning file of SDI	H5T_C_S1	
15	Global_attributes														Product_file_name	GC1SG1_20180805D08D_X0000_3BSG_SDI_F_0100.h5	H5T_C_S1	
16	Global_attributes														Product_level	Level-3	H5T_C_S1	
17	Global_attributes														Product_name	Level-3 temporal binned parameter	H5T_C_S1	
18	Global_attributes														Product_version	0100	H5T_C_S1	
19	Global_attributes														Satellite	Global Change Observation Mission - Climate (GCOM-C)	H5T_C_S1	
20	Global_attributes														Sensor	Second-generation Global Imager (SGLI)	H5T_C_S1	
21	Global_attributes														Algorithm_version	1.00	H5T_C_S1	
22	Global_attributes														Parameter_version	001.00	H5T_C_S1	
23	Global_attributes														Image_start_time	20180805 00:02:42.000	H5T_C_S1	
24	Global_attributes														Image_end_time	20180813 00:04:12.005	H5T_C_S1	
25	Image_data														Grid_interval	0.0416667	H5T_IEEE_F32LE	
26	Image_data														Grid_interval_unit	deg	H5T_C_S1	
27	Image_data														Image_projection	Non-map projected one dimensional array. Bin height is 1/[Grid_interval] deg. and bin width depends on its latitude (1/[Grid_interval]/cos(lat.) deg.). The area of each bin is equal. The bin is started from -180 deg. longitude to eastbound and from -90 deg. latitude (south) to 90 deg. (north).	H5T_C_S1	
28	Image_data														Number_of_bins	23761676	H5T_STD_I32LE	
29	Image_data														Lower_left_latitude	-90.0	H5T_IEEE_F32LE	
30	Image_data														Lower_left_longitude	-180.0	H5T_IEEE_F32LE	
31	Image_data														Lower_right_latitude	-90.0	H5T_IEEE_F32LE	
32	Image_data														Lower_right_longitude	180.0	H5T_IEEE_F32LE	
33	Image_data														Upper_left_latitude	90.0	H5T_IEEE_F32LE	
34	Image_data														Upper_left_longitude	-180.0	H5T_IEEE_F32LE	
35	Image_data														Upper_right_latitude	90.0	H5T_IEEE_F32LE	
36	Image_data														Upper_right_longitude	180.0	H5T_IEEE_F32LE	
37	Image_data	SDI_AVE		H5T_STD_U16LE	23761676				gzip	4	23761676				Error_DN	65535	H5T_STD_U16LE	
38	Image_data	SDI_AVE		H5T_STD_U16LE	23761676				gzip	4	23761676				Data_description	Average of SDI parameter (temporal statistics)	H5T_C_S1	
39	Image_data	SDI_AVE		H5T_STD_U16LE	23761676				gzip	4	23761676				Maximum_valid_DN	10000	H5T_STD_U16LE	
40	Image_data	SDI_AVE		H5T_STD_U16LE	23761676				gzip	4	23761676				Minimum_valid_DN	0	H5T_STD_U16LE	
41	Image_data	SDI_AVE		H5T_STD_U16LE	23761676				gzip	4	23761676				Offset	0.0	H5T_IEEE_F32LE	
42	Image_data	SDI_AVE		H5T_STD_U16LE	23761676				gzip	4	23761676				Slope	1.0	H5T_IEEE_F32LE	
43	Image_data	SDI_AVE		H5T_STD_U16LE	23761676				gzip	4	23761676				Unit	NA	H5T_C_S1	
44	Image_data	SDI_Date		H5T_STD_U8LE	23761676				gzip	4	23761676				Data_description	The dates of observation employed in the statistics	H5T_C_S1	
45	Image_data	SDI_Date		H5T_STD_U8LE	23761676				gzip	4	23761676				Error_DN	255	H5T_STD_U8LE	
46	Image_data	SDI_MAX		H5T_STD_U16LE	23761676				gzip	4	23761676				Data_description	Maximum of SDI parameter (temporal statistics)	H5T_C_S1	
47	Image_data	SDI_MAX		H5T_STD_U16LE	23761676				gzip	4	23761676				Error_DN	65535	H5T_STD_U16LE	
48	Image_data	SDI_MAX		H5T_STD_U16LE	23761676				gzip	4	23761676				Maximum_valid_DN	10000	H5T_STD_U16LE	
49	Image_data	SDI_MAX		H5T_STD_U16LE	23761676				gzip	4	23761676				Minimum_valid_DN	0	H5T_STD_U16LE	
50	Image_data	SDI_MAX		H5T_STD_U16LE	23761676				gzip	4	23761676				Offset	0.0	H5T_IEEE_F32LE	
51	Image_data	SDI_MAX		H5T_STD_U16LE	23761676				gzip	4	23761676				Slope	1.0	H5T_IEEE_F32LE	
52	Image_data	SDI_MAX		H5T_STD_U16LE	23761676				gzip	4	23761676				Unit	NA	H5T_C_S1	
53	Image_data	SDI_MIN		H5T_STD_U16LE	23761676				gzip	4	23761676				Data_description	Minimum of SDI parameter (temporal statistics)	H5T_C_S1	
54	Image_data	SDI_MIN		H5T_STD_U16LE	23761676				gzip	4	23761676				Error_DN	65535	H5T_STD_U16LE	
55	Image_data	SDI_MIN		H5T_STD_U16LE	23761676				gzip	4	23761676				Maximum_valid_DN	10000	H5T_STD_U16LE	
56	Image_data	SDI_MIN		H5T_STD_U16LE	23761676				gzip	4	23761676				Minimum_valid_DN	0	H5T_STD_U16LE	
57	Image_data	SDI_MIN		H5T_STD_U16LE	23761676				gzip	4	23761676				Offset	0.0	H5T_IEEE_F32LE	
58	Image_data	SDI_MIN		H5T_STD_U16LE	23761676				gzip	4	23761676				Slope	1.0	H5T_IEEE_F32LE	
59	Image_data	SDI_MIN		H5T_STD_U16LE	23761676				gzip	4	23761676				Unit	NA	H5T_C_S1	
60	Image_data	SDI_Ninput		H5T_STD_U16LE	23761676				gzip	4	23761676				Data_description	The number of input data	H5T_C_S1	
61	Image_data	SDI_Ninput		H5T_STD_U16LE	23761676				gzip	4	23761676				Error_DN	65535	H5T_STD_U16LE	
62	Image_data	SDI_Ninput		H5T_STD_U16LE	23761676				gzip	4	23761676				Maximum_valid_DN	8	H5T_STD_U16LE	
63	Image_data	SDI_Ninput		H5T_STD_U16LE	23761676				gzip	4	23761676				Minimum_valid_DN	0	H5T_STD_U16LE	
64	Image_data	SDI_Ninput		H5T_STD_U16LE	23761676				gzip	4	23761676				Offset	0.0	H5T_IEEE_F32LE	
65	Image_data	SDI_Ninput		H5T_STD_U16LE	23761676				gzip	4	23761676				Slope	1.0	H5T_IEEE_F32LE	
66	Image_data	SDI_Ninput		H5T_STD_U16LE	23761676				gzip	4	23761676				Unit	NA	H5T_C_S1	
67	Image_data	SDI_Nused		H5T_STD_U16LE	23761676				gzip	4	23761676				Data_description	The number of data used in the statistics	H5T_C_S1	
68	Image_data	SDI_Nused		H5T_STD_U16LE	23761676				gzip	4	23761676				Error_DN	65535	H5T_STD_U16LE	
69	Image_data	SDI_Nused		H5T_STD_U16LE	23761676				gzip	4	23761676				Maximum_valid_DN	8	H5T_STD_U16LE	
70	Image_data	SDI_Nused		H5T_STD_U16LE	23761676				gzip	4	23761676				Minimum_valid_DN	0	H5T_STD_U16LE	
71	Image_data	SDI_Nused		H5T_STD_U16LE	23761676				gzip	4	23761676				Offset	0.0	H5T_IEEE_F32LE	
72	Image_data	SDI_Nused		H5T_STD_U16LE	23761676				gzip	4	23761676				Slope	1.0	H5T_IEEE_F32LE	
73	Image_data	SDI_Nused		H5T_STD_U16LE	23761676				gzip	4	23761676				Unit	NA	H5T_C_S1	
74	Image_data	SDI_QA_flag		H5T_STD_U8LE	23761676				gzip	4	23761676				Error_DN	255	H5T_STD_U8LE	
75	Image_data	SDI_QA_flag		H5T_STD_U8LE	23761676				gzip	4	23761676				Data_description	QA information flag ([bit field 1-0]: water(land frac.=0%)=00, mostly water(0<land frac.<50%)=01, mostly coastal(50<land frac.<100%)=10, land(land frac=100%)=11. If no input data available, all bit fields are set to 1 (i.e., flag value = 255). If pixel value in l2 data is Error_DN, flag value = 254)	H5T_C_S1	
76	Image_data	SDI_RMS		H5T_STD_U16LE	23761676				gzip	4	23761676				Data_description	Root Mean Square of SDI parameter (temporal statistics)	H5T_C_S1	
77	Image_data	SDI_RMS		H5T_STD_U16LE	23761676				gzip	4	23761676				Error_DN	65535	H5T_STD_U16LE	
78	Image_data	SDI_RMS		H5T_STD_U16LE	23761676				gzip	4	23761676				Maximum_valid_DN	10000	H5T_STD_U16LE	
79	Image_data	SDI_RMS		H5T_STD_U16LE	23761676				gzip	4	23761676				Minimum_valid_DN	0	H5T_STD_U16LE	
80	Image_data	SDI_RMS		H5T_STD_U16LE	23761676				gzip	4	23761676				Offset	0.0	H5T_IEEE_F32LE	
81	Image_data	SDI_RMS		H5T_STD_U16LE	23761676				gzip	4	23761676				Slope	1.0	H5T_IEEE_F32LE	
82	Image_data	SDI_RMS		H5T_STD_U16LE	23761676				gzip	4	23761676				Unit	NA	H5T_C_S1	
83	Processing_attributes														Contact_point	JAXA/Earth Observation Research Center (EORC)	H5T_C_S1	
84	Processing_attributes														Processing_UT	20180814 06:23:20	H5T_C_S1	
85	Processing_attributes														Processing_organization	JAXA/GCOM-C science project	H5T_C_S1	
86	Processing_attributes														Processing_result	Good	H5T_C_S1	
87	Processing_attributes														Input_files		H5T_C_S1	
88	Processing_attributes														Input File Name 001	GC1SG1_20180805D01D_X0000_3BSG_SDI_F_0100.h5	H5T_C_S1	
89	Processing_attributes														Input File Name 002	GC1SG1_20180806D01D_X0000_3BSG_SDI_F_0100.h5	H5T_C_S1	
90	Processing_attributes														Input File Name 003	GC1SG1_20180807D01D_X0000_3BSG_SDI_F_0100.h5	H5T_C_S1	
91	Processing_attributes														Input File Name 004	GC1SG1_20180808D01D_X0000_3BSG_SDI_F_0100.h5	H5T_C_S1	
92	Processing_attributes														Input File Name 005	GC1SG1_20180809D01D_X0000_3BSG_SDI_F_0100.h5	H5T_C_S1	
93	Processing_attributes														Input File Name 006	GC1SG1_20180810D01D_X0000_3BSG_SDI_F_0100.h5	H5T_C_S1	
94	Processing_attributes														Input File Name 007	GC1SG1_20180811D01D_X0000_3BSG_SDI_F_0100.h5	H5T_C_S1	
95	Processing_attributes														Input File Name 008	GC1SG1_20180812D01D_X0000_3BSG_SDI_F_0100.h5	H5T_C_S1	

No.	Group	Dataset	Dataset Description	Type	1Dim	2Dim	3Dim	4Dim	Compress	Compress Lv.	Chunk1Dim	Chunk2Dim	Chunk3Dim	Chunk4Dim	Attribute	Attribute Value	Attribute type	Attribute Note
1	Geometry_data														Grid_interval	0.0416667	H5T_IEEE_F32LE	
2	Geometry_data														Grid_interval_unit	deg	H5T_C_S1	
3	Geometry_data														Image_projection	Non-map projected one dimensional array. Bin height is 1/[Grid_interval] deg. and bin width depends on its latitude (1/[Grid_interval]/cos(lat.) deg.). The area of each bin is equal. The bin is started from -180 deg. longitude to eastbound and from -90 deg. latitude (south) to 90 deg. (north).	H5T_C_S1	
4	Geometry_data														Number_of_bins	23761676	H5T_STD_I32LE	
5	Geometry_data														Lower_left_latitude	-90.0	H5T_IEEE_F32LE	
6	Geometry_data														Lower_left_longitude	-180.0	H5T_IEEE_F32LE	
7	Geometry_data														Lower_right_latitude	-90.0	H5T_IEEE_F32LE	
8	Geometry_data														Lower_right_longitude	180.0	H5T_IEEE_F32LE	
9	Geometry_data														Upper_left_latitude	90.0	H5T_IEEE_F32LE	
10	Geometry_data														Upper_left_longitude	-180.0	H5T_IEEE_F32LE	
11	Geometry_data														Upper_right_latitude	90.0	H5T_IEEE_F32LE	
12	Geometry_data														Upper_right_longitude	180.0	H5T_IEEE_F32LE	
13	Global_attributes														Algorithm_depelopper	Japan Aerospace Exploration Agency (JAXA)	H5T_C_S1	
14	Global_attributes														Dataset_description	Level-3 daily temporal binning file of SGSL	H5T_C_S1	
15	Global_attributes														Product_file_name	GC1SG1_20180805D08D_X0000_3BSG_SGSLF_0100.h5	H5T_C_S1	
16	Global_attributes														Product_level	Level-3	H5T_C_S1	
17	Global_attributes														Product_name	Level-3 temporal binned parameter	H5T_C_S1	
18	Global_attributes														Product_version	0100	H5T_C_S1	
19	Global_attributes														Satellite	Global Change Observation Mission - Climate (GCOM-C)	H5T_C_S1	
20	Global_attributes														Sensor	Second-generation Global Imager (SGLI)	H5T_C_S1	
21	Global_attributes														Algorithm_version	1.00	H5T_C_S1	
22	Global_attributes														Parameter_version	001.00	H5T_C_S1	
23	Global_attributes														Image_start_time	20180805 00:02:42.000	H5T_C_S1	
24	Global_attributes														Image_end_time	20180813 00:06:57.600	H5T_C_S1	
25	Image_data														Grid_interval	0.0416667	H5T_IEEE_F32LE	
26	Image_data														Grid_interval_unit	deg	H5T_C_S1	
27	Image_data														Image_projection	Non-map projected one dimensional array. Bin height is 1/[Grid_interval] deg. and bin width depends on its latitude (1/[Grid_interval]/cos(lat.) deg.). The area of each bin is equal. The bin is started from -180 deg. longitude to eastbound and from -90 deg. latitude (south) to 90 deg. (north).	H5T_C_S1	
28	Image_data														Number_of_bins	23761676	H5T_STD_I32LE	
29	Image_data														Lower_left_latitude	-90.0	H5T_IEEE_F32LE	
30	Image_data														Lower_left_longitude	-180.0	H5T_IEEE_F32LE	
31	Image_data														Lower_right_latitude	-90.0	H5T_IEEE_F32LE	
32	Image_data														Lower_right_longitude	180.0	H5T_IEEE_F32LE	
33	Image_data														Upper_left_latitude	90.0	H5T_IEEE_F32LE	
34	Image_data														Upper_left_longitude	-180.0	H5T_IEEE_F32LE	
35	Image_data														Upper_right_latitude	90.0	H5T_IEEE_F32LE	
36	Image_data														Upper_right_longitude	180.0	H5T_IEEE_F32LE	
37	Image_data	SGSL_AVE		H5T_STD_U16LE	23761676				gzip	4	23761676				Error_DN	65535	H5T_STD_U16LE	
38	Image_data	SGSL_AVE		H5T_STD_U16LE	23761676				gzip	4	23761676				Data_description	Average of SGSL parameter (temporal statistics)	H5T_C_S1	
39	Image_data	SGSL_AVE		H5T_STD_U16LE	23761676				gzip	4	23761676				Maximum_valid_DN	62250	H5T_STD_U16LE	
40	Image_data	SGSL_AVE		H5T_STD_U16LE	23761676				gzip	4	23761676				Minimum_valid_DN	0	H5T_STD_U16LE	
41	Image_data	SGSL_AVE		H5T_STD_U16LE	23761676				gzip	4	23761676				Offset	20.0	H5T_IEEE_F32LE	
42	Image_data	SGSL_AVE		H5T_STD_U16LE	23761676				gzip	4	23761676				Slope	0.08	H5T_IEEE_F32LE	
43	Image_data	SGSL_AVE		H5T_STD_U16LE	23761676				gzip	4	23761676				Unit	micron meter	H5T_C_S1	
44	Image_data	SGSL_Date		H5T_STD_U8LE	23761676				gzip	4	23761676				Data_description	The dates of observation employed in the statistics	H5T_C_S1	
45	Image_data	SGSL_Date		H5T_STD_U8LE	23761676				gzip	4	23761676				Error_DN	255	H5T_STD_U8LE	
46	Image_data	SGSL_MAX		H5T_STD_U16LE	23761676				gzip	4	23761676				Data_description	Maximum of SGSL parameter (temporal statistics)	H5T_C_S1	
47	Image_data	SGSL_MAX		H5T_STD_U16LE	23761676				gzip	4	23761676				Error_DN	65535	H5T_STD_U16LE	
48	Image_data	SGSL_MAX		H5T_STD_U16LE	23761676				gzip	4	23761676				Maximum_valid_DN	62250	H5T_STD_U16LE	
49	Image_data	SGSL_MAX		H5T_STD_U16LE	23761676				gzip	4	23761676				Minimum_valid_DN	0	H5T_STD_U16LE	
50	Image_data	SGSL_MAX		H5T_STD_U16LE	23761676				gzip	4	23761676				Offset	20.0	H5T_IEEE_F32LE	
51	Image_data	SGSL_MAX		H5T_STD_U16LE	23761676				gzip	4	23761676				Slope	0.08	H5T_IEEE_F32LE	
52	Image_data	SGSL_MAX		H5T_STD_U16LE	23761676				gzip	4	23761676				Unit	micron meter	H5T_C_S1	
53	Image_data	SGSL_MIN		H5T_STD_U16LE	23761676				gzip	4	23761676				Data_description	Minimum of SGSL parameter (temporal statistics)	H5T_C_S1	
54	Image_data	SGSL_MIN		H5T_STD_U16LE	23761676				gzip	4	23761676				Error_DN	65535	H5T_STD_U16LE	
55	Image_data	SGSL_MIN		H5T_STD_U16LE	23761676				gzip	4	23761676				Maximum_valid_DN	62250	H5T_STD_U16LE	
56	Image_data	SGSL_MIN		H5T_STD_U16LE	23761676				gzip	4	23761676				Minimum_valid_DN	0	H5T_STD_U16LE	
57	Image_data	SGSL_MIN		H5T_STD_U16LE	23761676				gzip	4	23761676				Offset	20.0	H5T_IEEE_F32LE	
58	Image_data	SGSL_MIN		H5T_STD_U16LE	23761676				gzip	4	23761676				Slope	0.08	H5T_IEEE_F32LE	
59	Image_data	SGSL_MIN		H5T_STD_U16LE	23761676				gzip	4	23761676				Unit	micron meter	H5T_C_S1	
60	Image_data	SGSL_Ninput		H5T_STD_U16LE	23761676				gzip	4	23761676				Data_description	The number of input data	H5T_C_S1	
61	Image_data	SGSL_Ninput		H5T_STD_U16LE	23761676				gzip	4	23761676				Error_DN	65535	H5T_STD_U16LE	
62	Image_data	SGSL_Ninput		H5T_STD_U16LE	23761676				gzip	4	23761676				Maximum_valid_DN	8	H5T_STD_U16LE	
63	Image_data	SGSL_Ninput		H5T_STD_U16LE	23761676				gzip	4	23761676				Minimum_valid_DN	0	H5T_STD_U16LE	
64	Image_data	SGSL_Ninput		H5T_STD_U16LE	23761676				gzip	4	23761676				Offset	0.0	H5T_IEEE_F32LE	
65	Image_data	SGSL_Ninput		H5T_STD_U16LE	23761676				gzip	4	23761676				Slope	1.0	H5T_IEEE_F32LE	
66	Image_data	SGSL_Ninput		H5T_STD_U16LE	23761676				gzip	4	23761676				Unit	NA	H5T_C_S1	
67	Image_data	SGSL_Nused		H5T_STD_U16LE	23761676				gzip	4	23761676				Data_description	The number of data used in the statistics	H5T_C_S1	
68	Image_data	SGSL_Nused		H5T_STD_U16LE	23761676				gzip	4	23761676				Error_DN	65535	H5T_STD_U16LE	
69	Image_data	SGSL_Nused		H5T_STD_U16LE	23761676				gzip	4	23761676				Maximum_valid_DN	8	H5T_STD_U16LE	
70	Image_data	SGSL_Nused		H5T_STD_U16LE	23761676				gzip	4	23761676				Minimum_valid_DN	0	H5T_STD_U16LE	
71	Image_data	SGSL_Nused		H5T_STD_U16LE	23761676				gzip	4	23761676				Offset	0.0	H5T_IEEE_F32LE	
72	Image_data	SGSL_Nused		H5T_STD_U16LE	23761676				gzip	4	23761676				Slope	1.0	H5T_IEEE_F32LE	
73	Image_data	SGSL_Nused		H5T_STD_U16LE	23761676				gzip	4	23761676				Unit	NA	H5T_C_S1	
74	Image_data	SGSL_QA_flag		H5T_STD_U8LE	23761676				gzip	4	23761676				Data_description	QA information flag ([bit field 1-0]: water(land frac.=0%)=00, mostly water(0<land frac.<50%)=01, mostly coastal(50<land frac.<100%)=10, land(land frac=100%)=11. If no input data available, all bit fields are set to 1 (i.e., flag value = 255). If pixel value in l2 data is Error_DN, flag value = 254)	H5T_C_S1	
75	Image_data	SGSL_QA_flag		H5T_STD_U8LE	23761676				gzip	4	23761676				Error_DN	255	H5T_STD_U8LE	
76	Image_data	SGSL_RMS		H5T_STD_U16LE	23761676				gzip	4	23761676				Data_description	Root Mean Square of SGSL parameter (temporal statistics)	H5T_C_S1	
77	Image_data	SGSL_RMS		H5T_STD_U16LE	23761676				gzip	4	23761676				Error_DN	65535	H5T_STD_U16LE	
78	Image_data	SGSL_RMS		H5T_STD_U16LE	23761676				gzip	4	23761676				Maximum_valid_DN	62250	H5T_STD_U16LE	
79	Image_data	SGSL_RMS		H5T_STD_U16LE	23761676				gzip	4	23761676				Minimum_valid_DN	0	H5T_STD_U16LE	
80	Image_data	SGSL_RMS		H5T_STD_U16LE	23761676				gzip	4	23761676				Offset	20.0	H5T_IEEE_F32LE	
81	Image_data	SGSL_RMS		H5T_STD_U16LE	23761676				gzip	4	23761676				Slope	0.08	H5T_IEEE_F32LE	
82	Image_data	SGSL_RMS		H5T_STD_U16LE	23761676				gzip	4	23761676				Unit	micron meter	H5T_C_S1	
83	Processing_attributes														Contact_point	JAXA/Earth Observation Research Center (EORC)	H5T_C_S1	
84	Processing_attributes														Processing_UT	20180813 19:40:47	H5T_C_S1	
85	Processing_attributes														Processing_organization	JAXA/GCOM-C science project	H5T_C_S1	
86	Processing_attributes														Processing_result	Poor	H5T_C_S1	
87	Processing_attributes														Input_files		H5T_C_S1	
88	Processing_attributes														Input File Name 001	GC1SG1_20180805D01D_X0000_3BSG_SGSLF_0100.h5	H5T_C_S1	
89	Processing_attributes														Input File Name 002	GC1SG1_20180806D01D_X0000_3BSG_SGSLF_0100.h5	H5T_C_S1	
90	Processing_attributes														Input File Name 003	GC1SG1_20180807D01D_X0000_3BSG_SGSLF_0100.h5	H5T_C_S1	
91	Processing_attributes														Input File Name 004	GC1SG1_20180808D01D_X0000_3BSG_SGSLF_0100.h5	H5T_C_S1	
92	Processing_attributes														Input File Name 005	GC1SG1_20180809D01D_X0000_3BSG_SGSLF_0100.h5	H5T_C_S1	
93	Processing_attributes														Input File Name 006	GC1SG1_20180810D01D_X0000_3BSG_SGSLF_0100.h5	H5T_C_S1	
94	Processing_attributes														Input File Name 007	GC1SG1_20180811D01D_X0000_3BSG_SGSLF_0100.h5	H5T_C_S1	
95	Processing_attributes														Input File Name 008	GC1SG1_20180812D01D_X0000_3BSG_SGSLF_0100.h5	H5T_C_S1	

No.	Group	Dataset	Dataset Description	Type	1Dim	2Dim	3Dim	4Dim	Compress	Compress Lv.	Chunk1Dim	Chunk2Dim	Chunk3Dim	Chunk4Dim	Attribute	Attribute Value	Attribute type	Attribute Note
1	Geometry_data														Grid_interval	0.0416667	H5T_IEEE_F32LE	
2	Geometry_data														Grid_interval_unit	deg	H5T_C_S1	
3	Geometry_data														Image_projection	Non-map projected one dimensional array. Bin height is 1/[Grid_interval] deg. and bin width depends on its latitude (1/[Grid_interval]/cos(lat.) deg.). The area of each bin is equal. The bin is started from -180 deg. longitude to eastbound and from -90 deg. latitude (south) to 90 deg. (north).	H5T_C_S1	
4	Geometry_data														Number_of_bins	23761676	H5T_STD_I32LE	
5	Geometry_data														Lower_left_latitude	-90.0	H5T_IEEE_F32LE	
6	Geometry_data														Lower_left_longitude	-180.0	H5T_IEEE_F32LE	
7	Geometry_data														Lower_right_latitude	-90.0	H5T_IEEE_F32LE	
8	Geometry_data														Lower_right_longitude	180.0	H5T_IEEE_F32LE	
9	Geometry_data														Upper_left_latitude	90.0	H5T_IEEE_F32LE	
10	Geometry_data														Upper_left_longitude	-180.0	H5T_IEEE_F32LE	
11	Geometry_data														Upper_right_latitude	90.0	H5T_IEEE_F32LE	
12	Geometry_data														Upper_right_longitude	180.0	H5T_IEEE_F32LE	
13	Global_attributes														Algorithm_depelopper	Japan Aerospace Exploration Agency (JAXA)	H5T_C_S1	
14	Global_attributes														Dataset_description	Level-3 daily temporal binning file of SICE	H5T_C_S1	
15	Global_attributes														Product_file_name	GC1SG1_20180805D08D_X0000_3BSG_SICEF_0100.h5	H5T_C_S1	
16	Global_attributes														Product_level	Level-3	H5T_C_S1	
17	Global_attributes														Product_name	Level-3 temporal binned parameter	H5T_C_S1	
18	Global_attributes														Product_version	0100	H5T_C_S1	
19	Global_attributes														Satellite	Global Change Observation Mission - Climate (GCOM-C)	H5T_C_S1	
20	Global_attributes														Sensor	Second-generation Global Imager (SGLI)	H5T_C_S1	
21	Global_attributes														Algorithm_version	1.00	H5T_C_S1	
22	Global_attributes														Parameter_version	001.00	H5T_C_S1	
23	Global_attributes														Image_start_time	20180805 00:02:42.000	H5T_C_S1	
24	Global_attributes														Image_end_time	20180813 00:06:57.600	H5T_C_S1	
25	Image_data														Grid_interval	0.0416667	H5T_IEEE_F32LE	
26	Image_data														Grid_interval_unit	deg	H5T_C_S1	
27	Image_data														Image_projection	Non-map projected one dimensional array. Bin height is 1/[Grid_interval] deg. and bin width depends on its latitude (1/[Grid_interval]/cos(lat.) deg.). The area of each bin is equal. The bin is started from -180 deg. longitude to eastbound and from -90 deg. latitude (south) to 90 deg. (north).	H5T_C_S1	
28	Image_data														Number_of_bins	23761676	H5T_STD_I32LE	
29	Image_data														Lower_left_latitude	-90.0	H5T_IEEE_F32LE	
30	Image_data														Lower_left_longitude	-180.0	H5T_IEEE_F32LE	
31	Image_data														Lower_right_latitude	-90.0	H5T_IEEE_F32LE	
32	Image_data														Lower_right_longitude	180.0	H5T_IEEE_F32LE	
33	Image_data														Upper_left_latitude	90.0	H5T_IEEE_F32LE	
34	Image_data														Upper_left_longitude	-180.0	H5T_IEEE_F32LE	
35	Image_data														Upper_right_latitude	90.0	H5T_IEEE_F32LE	
36	Image_data														Upper_right_longitude	180.0	H5T_IEEE_F32LE	
37	Image_data	SICE_Date		H5T_STD_U8LE	23761676				gzip	4	23761676				Error_DN	255	H5T_STD_U8LE	
38	Image_data	SICE_Date		H5T_STD_U8LE	23761676				gzip	4	23761676				Data_description	The dates of observation employed in the statistics	H5T_C_S1	
39	Image_data	SICE_Ninput		H5T_STD_U16LE	23761676				gzip	4	23761676				Data_description	The number of input data	H5T_C_S1	
40	Image_data	SICE_Ninput		H5T_STD_U16LE	23761676				gzip	4	23761676				Error_DN	65535	H5T_STD_U16LE	
41	Image_data	SICE_Ninput		H5T_STD_U16LE	23761676				gzip	4	23761676				Maximum_valid_DN	8	H5T_STD_U16LE	
42	Image_data	SICE_Ninput		H5T_STD_U16LE	23761676				gzip	4	23761676				Minimum_valid_DN	0	H5T_STD_U16LE	
43	Image_data	SICE_Ninput		H5T_STD_U16LE	23761676				gzip	4	23761676				Offset	0.0	H5T_IEEE_F32LE	
44	Image_data	SICE_Ninput		H5T_STD_U16LE	23761676				gzip	4	23761676				Slope	1.0	H5T_IEEE_F32LE	
45	Image_data	SICE_Ninput		H5T_STD_U16LE	23761676				gzip	4	23761676				Unit	NA	H5T_C_S1	
46	Image_data	SICE_Nsnow1		H5T_STD_U16LE	23761676				gzip	4	23761676				Error_DN	65535	H5T_STD_U16LE	
47	Image_data	SICE_Nsnow1		H5T_STD_U16LE	23761676				gzip	4	23761676				Data_description	Number of snow pixels identified as snow without vegetation on land or bare seaice in ocean (temporal statistics)	H5T_C_S1	
48	Image_data	SICE_Nsnow1		H5T_STD_U16LE	23761676				gzip	4	23761676				Maximum_valid_DN	65534	H5T_STD_U16LE	
49	Image_data	SICE_Nsnow1		H5T_STD_U16LE	23761676				gzip	4	23761676				Minimum_valid_DN	0	H5T_STD_U16LE	
50	Image_data	SICE_Nsnow1		H5T_STD_U16LE	23761676				gzip	4	23761676				Offset	0.0	H5T_IEEE_F32LE	
51	Image_data	SICE_Nsnow1		H5T_STD_U16LE	23761676				gzip	4	23761676				Slope	1.0	H5T_IEEE_F32LE	
52	Image_data	SICE_Nsnow1		H5T_STD_U16LE	23761676				gzip	4	23761676				Unit	NA	H5T_C_S1	
53	Image_data	SICE_Nsnow2		H5T_STD_U16LE	23761676				gzip	4	23761676				Data_description	Number of snow pixels identified as snow with vegetation on land or snow on seaice (temporal statistics)	H5T_C_S1	
54	Image_data	SICE_Nsnow2		H5T_STD_U16LE	23761676				gzip	4	23761676				Error_DN	65535	H5T_STD_U16LE	
55	Image_data	SICE_Nsnow2		H5T_STD_U16LE	23761676				gzip	4	23761676				Maximum_valid_DN	65534	H5T_STD_U16LE	
56	Image_data	SICE_Nsnow2		H5T_STD_U16LE	23761676				gzip	4	23761676				Minimum_valid_DN	0	H5T_STD_U16LE	
57	Image_data	SICE_Nsnow2		H5T_STD_U16LE	23761676				gzip	4	23761676				Offset	0.0	H5T_IEEE_F32LE	
58	Image_data	SICE_Nsnow2		H5T_STD_U16LE	23761676				gzip	4	23761676				Slope	1.0	H5T_IEEE_F32LE	
59	Image_data	SICE_Nsnow2		H5T_STD_U16LE	23761676				gzip	4	23761676				Unit	NA	H5T_C_S1	
60	Image_data	SICE_Nsnow3		H5T_STD_U16LE	23761676				gzip	4	23761676				Data_description	Number of snow pixels identified as melting snow (temporal statistics)	H5T_C_S1	
61	Image_data	SICE_Nsnow3		H5T_STD_U16LE	23761676				gzip	4	23761676				Error_DN	65535	H5T_STD_U16LE	
62	Image_data	SICE_Nsnow3		H5T_STD_U16LE	23761676				gzip	4	23761676				Maximum_valid_DN	65534	H5T_STD_U16LE	
63	Image_data	SICE_Nsnow3		H5T_STD_U16LE	23761676				gzip	4	23761676				Minimum_valid_DN	0	H5T_STD_U16LE	
64	Image_data	SICE_Nsnow3		H5T_STD_U16LE	23761676				gzip	4	23761676				Offset	0.0	H5T_IEEE_F32LE	
65	Image_data	SICE_Nsnow3		H5T_STD_U16LE	23761676				gzip	4	23761676				Slope	1.0	H5T_IEEE_F32LE	
66	Image_data	SICE_Nsnow3		H5T_STD_U16LE	23761676				gzip	4	23761676				Unit	NA	H5T_C_S1	
67	Image_data	SICE_Nused		H5T_STD_U16LE	23761676				gzip	4	23761676				Data_description	The number of data used in the statistics	H5T_C_S1	
68	Image_data	SICE_Nused		H5T_STD_U16LE	23761676				gzip	4	23761676				Error_DN	65535	H5T_STD_U16LE	
69	Image_data	SICE_Nused		H5T_STD_U16LE	23761676				gzip	4	23761676				Maximum_valid_DN	8	H5T_STD_U16LE	
70	Image_data	SICE_Nused		H5T_STD_U16LE	23761676				gzip	4	23761676				Minimum_valid_DN	0	H5T_STD_U16LE	
71	Image_data	SICE_Nused		H5T_STD_U16LE	23761676				gzip	4	23761676				Offset	0.0	H5T_IEEE_F32LE	
72	Image_data	SICE_Nused		H5T_STD_U16LE	23761676				gzip	4	23761676				Slope	1.0	H5T_IEEE_F32LE	
73	Image_data	SICE_Nused		H5T_STD_U16LE	23761676				gzip	4	23761676				Unit	NA	H5T_C_S1	
74	Image_data	SICE_QA_flag		H5T_STD_U8LE	23761676				gzip	4	23761676				Data_description	QA information flag ([bit field 1-0]: water(land frac.=0%)=00, mostly water(0<land frac.<50%)=01, mostly coastal(50<land frac.<100%)=10, land(land frac=100%)=11. If no input data available, all bit fields are set to 1 (i.e., flag value = 255). If pixel value in l2 data is Error_DN, flag value = 254)	H5T_C_S1	
75	Image_data	SICE_QA_flag		H5T_STD_U8LE	23761676				gzip	4	23761676				Error_DN	255	H5T_STD_U8LE	
76	Processing_attributes														Contact_point	JAXA/Earth Observation Research Center (EORC)	H5T_C_S1	
77	Processing_attributes														Processing_UT	20180813 17:12:37	H5T_C_S1	
78	Processing_attributes														Processing_organization	JAXA/GCOM-C science project	H5T_C_S1	
79	Processing_attributes														Processing_result	Good	H5T_C_S1	
80	Processing_attributes														Input_files		H5T_C_S1	
81	Processing_attributes														Input File Name 001	GC1SG1_20180805D01D_X0000_3BSG_SICEF_0100.h5	H5T_C_S1	
82	Processing_attributes														Input File Name 002	GC1SG1_20180806D01D_X0000_3BSG_SICEF_0100.h5	H5T_C_S1	
83	Processing_attributes														Input File Name 003	GC1SG1_20180807D01D_X0000_3BSG_SICEF_0100.h5	H5T_C_S1	
84	Processing_attributes														Input File Name 004	GC1SG1_20180808D01D_X0000_3BSG_SICEF_0100.h5	H5T_C_S1	
85	Processing_attributes														Input File Name 005	GC1SG1_20180809D01D_X0000_3BSG_SICEF_0100.h5	H5T_C_S1	
86	Processing_attributes														Input File Name 006	GC1SG1_20180810D01D_X0000_3BSG_SICEF_0100.h5	H5T_C_S1	
87	Processing_attributes														Input File Name 007	GC1SG1_20180811D01D_X0000_3BSG_SICEF_0100.h5	H5T_C_S1	
88	Processing_attributes														Input File Name 008	GC1SG1_20180812D01D_X0000_3BSG_SICEF_0100.h5	H5T_C_S1	

No.	Group	Dataset	Dataset Description	Type	1Dim	2Dim	3Dim	4Dim	Compress	Compress Lv.	Chunk1Dim	Chunk2Dim	Chunk3Dim	Chunk4Dim	Attribute	Attribute Value	Attribute type	Attribute Note
1	Geometry_data														Grid_interval	0.0416667	H5T_IEEE_F32LE	
2	Geometry_data														Grid_interval_unit	deg	H5T_C_S1	
3	Geometry_data														Image_projection	Non-map projected one dimensional array. Bin height is 1/[Grid_interval] deg. and bin width depends on its latitude (1/[Grid_interval]/cos(lat.) deg.). The area of each bin is equal. The bin is started from -180 deg. longitude to eastbound and from -90 deg. latitude (south) to 90 deg. (north).	H5T_C_S1	
4	Geometry_data														Number_of_bins	23761676	H5T_STD_I32LE	
5	Geometry_data														Lower_left_latitude	-90.0	H5T_IEEE_F32LE	
6	Geometry_data														Lower_left_longitude	-180.0	H5T_IEEE_F32LE	
7	Geometry_data														Lower_right_latitude	-90.0	H5T_IEEE_F32LE	
8	Geometry_data														Lower_right_longitude	180.0	H5T_IEEE_F32LE	
9	Geometry_data														Upper_left_latitude	90.0	H5T_IEEE_F32LE	
10	Geometry_data														Upper_left_longitude	-180.0	H5T_IEEE_F32LE	
11	Geometry_data														Upper_right_latitude	90.0	H5T_IEEE_F32LE	
12	Geometry_data														Upper_right_longitude	180.0	H5T_IEEE_F32LE	
13	Global_attributes														Algorithm_depelopper	Japan Aerospace Exploration Agency (JAXA)	H5T_C_S1	
14	Global_attributes														Dataset_description	Level-3 daily temporal binning file of SIST	H5T_C_S1	
15	Global_attributes														Product_file_name	GC1SG1_20180805D08D_X0000_3BSG_SISTF_0100.h5	H5T_C_S1	
16	Global_attributes														Product_level	Level-3	H5T_C_S1	
17	Global_attributes														Product_name	Level-3 temporal binned parameter	H5T_C_S1	
18	Global_attributes														Product_version	0100	H5T_C_S1	
19	Global_attributes														Satellite	Global Change Observation Mission - Climate (GCOM-C)	H5T_C_S1	
20	Global_attributes														Sensor	Second-generation Global Imager (SGLI)	H5T_C_S1	
21	Global_attributes														Algorithm_version	1.00	H5T_C_S1	
22	Global_attributes														Parameter_version	001.00	H5T_C_S1	
23	Global_attributes														Image_start_time	20180805 00:02:42.000	H5T_C_S1	
24	Global_attributes														Image_end_time	20180813 00:06:57.600	H5T_C_S1	
25	Image_data														Grid_interval	0.0416667	H5T_IEEE_F32LE	
26	Image_data														Grid_interval_unit	deg	H5T_C_S1	
27	Image_data														Image_projection	Non-map projected one dimensional array. Bin height is 1/[Grid_interval] deg. and bin width depends on its latitude (1/[Grid_interval]/cos(lat.) deg.). The area of each bin is equal. The bin is started from -180 deg. longitude to eastbound and from -90 deg. latitude (south) to 90 deg. (north).	H5T_C_S1	
28	Image_data														Number_of_bins	23761676	H5T_STD_I32LE	
29	Image_data														Lower_left_latitude	-90.0	H5T_IEEE_F32LE	
30	Image_data														Lower_left_longitude	-180.0	H5T_IEEE_F32LE	
31	Image_data														Lower_right_latitude	-90.0	H5T_IEEE_F32LE	
32	Image_data														Lower_right_longitude	180.0	H5T_IEEE_F32LE	
33	Image_data														Upper_left_latitude	90.0	H5T_IEEE_F32LE	
34	Image_data														Upper_left_longitude	-180.0	H5T_IEEE_F32LE	
35	Image_data														Upper_right_latitude	90.0	H5T_IEEE_F32LE	
36	Image_data														Upper_right_longitude	180.0	H5T_IEEE_F32LE	
37	Image_data	SIST_AVE		H5T_STD_U16LE	23761676				gzip	4	23761676				Error_DN	65535	H5T_STD_U16LE	
38	Image_data	SIST_AVE		H5T_STD_U16LE	23761676				gzip	4	23761676				Data_description	Average of SIST parameter (temporal statistics)	H5T_C_S1	
39	Image_data	SIST_AVE		H5T_STD_U16LE	23761676				gzip	4	23761676				Maximum_valid_DN	59999	H5T_STD_U16LE	
40	Image_data	SIST_AVE		H5T_STD_U16LE	23761676				gzip	4	23761676				Minimum_valid_DN	0	H5T_STD_U16LE	
41	Image_data	SIST_AVE		H5T_STD_U16LE	23761676				gzip	4	23761676				Offset	240.0	H5T_IEEE_F32LE	
42	Image_data	SIST_AVE		H5T_STD_U16LE	23761676				gzip	4	23761676				Slope	0.0005525	H5T_IEEE_F32LE	
43	Image_data	SIST_AVE		H5T_STD_U16LE	23761676				gzip	4	23761676				Unit	kelvin	H5T_C_S1	
44	Image_data	SIST_Date		H5T_STD_U8LE	23761676				gzip	4	23761676				Data_description	The dates of observation employed in the statistics	H5T_C_S1	
45	Image_data	SIST_Date		H5T_STD_U8LE	23761676				gzip	4	23761676				Error_DN	255	H5T_STD_U8LE	
46	Image_data	SIST_MAX		H5T_STD_U16LE	23761676				gzip	4	23761676				Data_description	Maximum of SIST parameter (temporal statistics)	H5T_C_S1	
47	Image_data	SIST_MAX		H5T_STD_U16LE	23761676				gzip	4	23761676				Error_DN	65535	H5T_STD_U16LE	
48	Image_data	SIST_MAX		H5T_STD_U16LE	23761676				gzip	4	23761676				Maximum_valid_DN	59999	H5T_STD_U16LE	
49	Image_data	SIST_MAX		H5T_STD_U16LE	23761676				gzip	4	23761676				Minimum_valid_DN	0	H5T_STD_U16LE	
50	Image_data	SIST_MAX		H5T_STD_U16LE	23761676				gzip	4	23761676				Offset	240.0	H5T_IEEE_F32LE	
51	Image_data	SIST_MAX		H5T_STD_U16LE	23761676				gzip	4	23761676				Slope	0.0005525	H5T_IEEE_F32LE	
52	Image_data	SIST_MAX		H5T_STD_U16LE	23761676				gzip	4	23761676				Unit	kelvin	H5T_C_S1	
53	Image_data	SIST_MIN		H5T_STD_U16LE	23761676				gzip	4	23761676				Data_description	Minimum of SIST parameter (temporal statistics)	H5T_C_S1	
54	Image_data	SIST_MIN		H5T_STD_U16LE	23761676				gzip	4	23761676				Error_DN	65535	H5T_STD_U16LE	
55	Image_data	SIST_MIN		H5T_STD_U16LE	23761676				gzip	4	23761676				Maximum_valid_DN	59999	H5T_STD_U16LE	
56	Image_data	SIST_MIN		H5T_STD_U16LE	23761676				gzip	4	23761676				Minimum_valid_DN	0	H5T_STD_U16LE	
57	Image_data	SIST_MIN		H5T_STD_U16LE	23761676				gzip	4	23761676				Offset	240.0	H5T_IEEE_F32LE	
58	Image_data	SIST_MIN		H5T_STD_U16LE	23761676				gzip	4	23761676				Slope	0.0005525	H5T_IEEE_F32LE	
59	Image_data	SIST_MIN		H5T_STD_U16LE	23761676				gzip	4	23761676				Unit	kelvin	H5T_C_S1	
60	Image_data	SIST_Ninput		H5T_STD_U16LE	23761676				gzip	4	23761676				Data_description	The number of input data	H5T_C_S1	
61	Image_data	SIST_Ninput		H5T_STD_U16LE	23761676				gzip	4	23761676				Error_DN	65535	H5T_STD_U16LE	
62	Image_data	SIST_Ninput		H5T_STD_U16LE	23761676				gzip	4	23761676				Maximum_valid_DN	8	H5T_STD_U16LE	
63	Image_data	SIST_Ninput		H5T_STD_U16LE	23761676				gzip	4	23761676				Minimum_valid_DN	0	H5T_STD_U16LE	
64	Image_data	SIST_Ninput		H5T_STD_U16LE	23761676				gzip	4	23761676				Offset	0.0	H5T_IEEE_F32LE	
65	Image_data	SIST_Ninput		H5T_STD_U16LE	23761676				gzip	4	23761676				Slope	1.0	H5T_IEEE_F32LE	
66	Image_data	SIST_Ninput		H5T_STD_U16LE	23761676				gzip	4	23761676				Unit	NA	H5T_C_S1	
67	Image_data	SIST_Nused		H5T_STD_U16LE	23761676				gzip	4	23761676				Data_description	The number of data used in the statistics	H5T_C_S1	
68	Image_data	SIST_Nused		H5T_STD_U16LE	23761676				gzip	4	23761676				Error_DN	65535	H5T_STD_U16LE	
69	Image_data	SIST_Nused		H5T_STD_U16LE	23761676				gzip	4	23761676				Maximum_valid_DN	8	H5T_STD_U16LE	
70	Image_data	SIST_Nused		H5T_STD_U16LE	23761676				gzip	4	23761676				Minimum_valid_DN	0	H5T_STD_U16LE	
71	Image_data	SIST_Nused		H5T_STD_U16LE	23761676				gzip	4	23761676				Offset	0.0	H5T_IEEE_F32LE	
72	Image_data	SIST_Nused		H5T_STD_U16LE	23761676				gzip	4	23761676				Slope	1.0	H5T_IEEE_F32LE	
73	Image_data	SIST_Nused		H5T_STD_U16LE	23761676				gzip	4	23761676				Unit	NA	H5T_C_S1	
74	Image_data	SIST_QA_flag		H5T_STD_U8LE	23761676				gzip	4	23761676				Data_description	QA information flag ([bit field 1-0]: water(land frac.=0%)=00, mostly water(0<land frac.<50%)=01, mostly coastal(50<land frac.<100%)=10, land(land frac=100%)=11. If no input data available, all bit fields are set to 1 (i.e., flag value = 255). If pixel value in l2 data is Error_DN, flag value = 254)	H5T_C_S1	
75	Image_data	SIST_QA_flag		H5T_STD_U8LE	23761676				gzip	4	23761676				Error_DN	255	H5T_STD_U8LE	
76	Image_data	SIST_RMS		H5T_STD_U16LE	23761676				gzip	4	23761676				Data_description	Root Mean Square of SIST parameter (temporal statistics)	H5T_C_S1	
77	Image_data	SIST_RMS		H5T_STD_U16LE	23761676				gzip	4	23761676				Error_DN	65535	H5T_STD_U16LE	
78	Image_data	SIST_RMS		H5T_STD_U16LE	23761676				gzip	4	23761676				Maximum_valid_DN	59999	H5T_STD_U16LE	
79	Image_data	SIST_RMS		H5T_STD_U16LE	23761676				gzip	4	23761676				Minimum_valid_DN	0	H5T_STD_U16LE	
80	Image_data	SIST_RMS		H5T_STD_U16LE	23761676				gzip	4	23761676				Offset	240.0	H5T_IEEE_F32LE	
81	Image_data	SIST_RMS		H5T_STD_U16LE	23761676				gzip	4	23761676				Slope	0.0005525	H5T_IEEE_F32LE	
82	Image_data	SIST_RMS		H5T_STD_U16LE	23761676				gzip	4	23761676				Unit	kelvin	H5T_C_S1	
83	Processing_attributes														Contact_point	JAXA/Earth Observation Research Center (EORC)	H5T_C_S1	
84	Processing_attributes														Processing_UT	20180813 19:40:48	H5T_C_S1	
85	Processing_attributes														Processing_organization	JAXA/GCOM-C science project	H5T_C_S1	
86	Processing_attributes														Processing_result	Good	H5T_C_S1	
87	Processing_attributes														Input_files		H5T_C_S1	
88	Processing_attributes														Input File Name 001	GC1SG1_20180805D01D_X0000_3BSG_SISTF_0100.h5	H5T_C_S1	
89	Processing_attributes														Input File Name 002	GC1SG1_20180806D01D_X0000_3BSG_SISTF_0100.h5	H5T_C_S1	
90	Processing_attributes														Input File Name 003	GC1SG1_20180807D01D_X0000_3BSG_SISTF_0100.h5	H5T_C_S1	
91	Processing_attributes														Input File Name 004	GC1SG1_20180808D01D_X0000_3BSG_SISTF_0100.h5	H5T_C_S1	
92	Processing_attributes														Input File Name 005	GC1SG1_20180809D01D_X0000_3BSG_SISTF_0100.h5	H5T_C_S1	
93	Processing_attributes														Input File Name 006	GC1SG1_20180810D01D_X0000_3BSG_SISTF_0100.h5	H5T_C_S1	
94	Processing_attributes														Input File Name 007	GC1SG1_20180811D01D_X0000_3BSG_SISTF_0100.h5	H5T_C_S1	
95	Processing_attributes														Input File Name 008	GC1SG1_20180812D01D_X0000_3BSG_SISTF_0100.h5	H5T_C_S1	

No.	Group	Dataset	Dataset Description	Type	1Dim	2Dim	3Dim	4Dim	Compress	Compress Lv.	Chunk1Dim	Chunk2Dim	Chunk3Dim	Chunk4Dim	Attribute	Attribute Value	Attribute type	Attribute Note
1	Geometry_data														Grid_interval	0.0416667	H5T_IEEE_F32LE	
2	Geometry_data														Grid_interval_unit	deg	H5T_C_S1	
3	Geometry_data														Image_projection	Non-map projected one dimensional array. Bin height is 1/[Grid_interval] deg. and bin width depends on its latitude (1/[Grid_interval]/cos(lat.) deg.). The area of each bin is equal. The bin is started from -180 deg. longitude to eastbound and from -90 deg. latitude (south) to 90 deg. (north).	H5T_C_S1	
4	Geometry_data														Number_of_bins	23761676	H5T_STD_I32LE	
5	Geometry_data														Lower_left_latitude	-90.0	H5T_IEEE_F32LE	
6	Geometry_data														Lower_left_longitude	-180.0	H5T_IEEE_F32LE	
7	Geometry_data														Lower_right_latitude	-90.0	H5T_IEEE_F32LE	
8	Geometry_data														Lower_right_longitude	180.0	H5T_IEEE_F32LE	
9	Geometry_data														Upper_left_latitude	90.0	H5T_IEEE_F32LE	
10	Geometry_data														Upper_left_longitude	-180.0	H5T_IEEE_F32LE	
11	Geometry_data														Upper_right_latitude	90.0	H5T_IEEE_F32LE	
12	Geometry_data														Upper_right_longitude	180.0	H5T_IEEE_F32LE	
13	Global_attributes														Algorithm_depelopper	Japan Aerospace Exploration Agency (JAXA)	H5T_C_S1	
14	Global_attributes														Dataset_description	Level-3 daily temporal binning file of SST	H5T_C_S1	
15	Global_attributes														Product_file_name	GC1SG1_20180805D08D_X0000_3BSG_SST_F_0100.h5	H5T_C_S1	
16	Global_attributes														Product_level	Level-3	H5T_C_S1	
17	Global_attributes														Product_name	Level-3 temporal binned parameter	H5T_C_S1	
18	Global_attributes														Product_version	0100	H5T_C_S1	
19	Global_attributes														Satellite	Global Change Observation Mission - Climate (GCOM-C)	H5T_C_S1	
20	Global_attributes														Sensor	Second-generation Global Imager (SGLI)	H5T_C_S1	
21	Global_attributes														Algorithm_version	1.00	H5T_C_S1	
22	Global_attributes														Parameter_version	001.00	H5T_C_S1	
23	Global_attributes														Image_start_time	20180805 00:27:00.326	H5T_C_S1	
24	Global_attributes														Image_end_time	20180812 22:40:04.674	H5T_C_S1	
25	Image_data														Grid_interval	0.0416667	H5T_IEEE_F32LE	
26	Image_data														Grid_interval_unit	deg	H5T_C_S1	
27	Image_data														Image_projection	Non-map projected one dimensional array. Bin height is 1/[Grid_interval] deg. and bin width depends on its latitude (1/[Grid_interval]/cos(lat.) deg.). The area of each bin is equal. The bin is started from -180 deg. longitude to eastbound and from -90 deg. latitude (south) to 90 deg. (north).	H5T_C_S1	
28	Image_data														Number_of_bins	23761676	H5T_STD_I32LE	
29	Image_data														Lower_left_latitude	-90.0	H5T_IEEE_F32LE	
30	Image_data														Lower_left_longitude	-180.0	H5T_IEEE_F32LE	
31	Image_data														Lower_right_latitude	-90.0	H5T_IEEE_F32LE	
32	Image_data														Lower_right_longitude	180.0	H5T_IEEE_F32LE	
33	Image_data														Upper_left_latitude	90.0	H5T_IEEE_F32LE	
34	Image_data														Upper_left_longitude	-180.0	H5T_IEEE_F32LE	
35	Image_data														Upper_right_latitude	90.0	H5T_IEEE_F32LE	
36	Image_data														Upper_right_longitude	180.0	H5T_IEEE_F32LE	
37	Image_data	SST_AVE		H5T_STD_U16LE	23761676				gzip	4	23761676				Error_DN	65535	H5T_STD_U16LE	
38	Image_data	SST_AVE		H5T_STD_U16LE	23761676				gzip	4	23761676				Data_description	Average of SST parameter (temporal statistics)	H5T_C_S1	
39	Image_data	SST_AVE		H5T_STD_U16LE	23761676				gzip	4	23761676				Maximum_valid_DN	65531	H5T_STD_U16LE	
40	Image_data	SST_AVE		H5T_STD_U16LE	23761676				gzip	4	23761676				Minimum_valid_DN	0	H5T_STD_U16LE	
41	Image_data	SST_AVE		H5T_STD_U16LE	23761676				gzip	4	23761676				Offset	-10.0	H5T_IEEE_F32LE	
42	Image_data	SST_AVE		H5T_STD_U16LE	23761676				gzip	4	23761676				Slope	0.0012	H5T_IEEE_F32LE	
43	Image_data	SST_AVE		H5T_STD_U16LE	23761676				gzip	4	23761676				Unit	degree	H5T_C_S1	
44	Image_data	SST_Date		H5T_STD_U8LE	23761676				gzip	4	23761676				Data_description	The dates of observation employed in the statistics	H5T_C_S1	
45	Image_data	SST_Date		H5T_STD_U8LE	23761676				gzip	4	23761676				Error_DN	255	H5T_STD_U8LE	
46	Image_data	SST_MAX		H5T_STD_U16LE	23761676				gzip	4	23761676				Data_description	Maximum of SST parameter (temporal statistics)	H5T_C_S1	
47	Image_data	SST_MAX		H5T_STD_U16LE	23761676				gzip	4	23761676				Error_DN	65535	H5T_STD_U16LE	
48	Image_data	SST_MAX		H5T_STD_U16LE	23761676				gzip	4	23761676				Maximum_valid_DN	65531	H5T_STD_U16LE	
49	Image_data	SST_MAX		H5T_STD_U16LE	23761676				gzip	4	23761676				Minimum_valid_DN	0	H5T_STD_U16LE	
50	Image_data	SST_MAX		H5T_STD_U16LE	23761676				gzip	4	23761676				Offset	-10.0	H5T_IEEE_F32LE	
51	Image_data	SST_MAX		H5T_STD_U16LE	23761676				gzip	4	23761676				Slope	0.0012	H5T_IEEE_F32LE	
52	Image_data	SST_MAX		H5T_STD_U16LE	23761676				gzip	4	23761676				Unit	degree	H5T_C_S1	
53	Image_data	SST_MIN		H5T_STD_U16LE	23761676				gzip	4	23761676				Data_description	Minimum of SST parameter (temporal statistics)	H5T_C_S1	
54	Image_data	SST_MIN		H5T_STD_U16LE	23761676				gzip	4	23761676				Error_DN	65535	H5T_STD_U16LE	
55	Image_data	SST_MIN		H5T_STD_U16LE	23761676				gzip	4	23761676				Maximum_valid_DN	65531	H5T_STD_U16LE	
56	Image_data	SST_MIN		H5T_STD_U16LE	23761676				gzip	4	23761676				Minimum_valid_DN	0	H5T_STD_U16LE	
57	Image_data	SST_MIN		H5T_STD_U16LE	23761676				gzip	4	23761676				Offset	-10.0	H5T_IEEE_F32LE	
58	Image_data	SST_MIN		H5T_STD_U16LE	23761676				gzip	4	23761676				Slope	0.0012	H5T_IEEE_F32LE	
59	Image_data	SST_MIN		H5T_STD_U16LE	23761676				gzip	4	23761676				Unit	degree	H5T_C_S1	
60	Image_data	SST_Ninput		H5T_STD_U16LE	23761676				gzip	4	23761676				Data_description	The number of input data	H5T_C_S1	
61	Image_data	SST_Ninput		H5T_STD_U16LE	23761676				gzip	4	23761676				Error_DN	65535	H5T_STD_U16LE	
62	Image_data	SST_Ninput		H5T_STD_U16LE	23761676				gzip	4	23761676				Maximum_valid_DN	8	H5T_STD_U16LE	
63	Image_data	SST_Ninput		H5T_STD_U16LE	23761676				gzip	4	23761676				Minimum_valid_DN	0	H5T_STD_U16LE	
64	Image_data	SST_Ninput		H5T_STD_U16LE	23761676				gzip	4	23761676				Offset	0.0	H5T_IEEE_F32LE	
65	Image_data	SST_Ninput		H5T_STD_U16LE	23761676				gzip	4	23761676				Slope	1.0	H5T_IEEE_F32LE	
66	Image_data	SST_Ninput		H5T_STD_U16LE	23761676				gzip	4	23761676				Unit	NA	H5T_C_S1	
67	Image_data	SST_Nused		H5T_STD_U16LE	23761676				gzip	4	23761676				Data_description	The number of data used in the statistics	H5T_C_S1	
68	Image_data	SST_Nused		H5T_STD_U16LE	23761676				gzip	4	23761676				Error_DN	65535	H5T_STD_U16LE	
69	Image_data	SST_Nused		H5T_STD_U16LE	23761676				gzip	4	23761676				Maximum_valid_DN	8	H5T_STD_U16LE	
70	Image_data	SST_Nused		H5T_STD_U16LE	23761676				gzip	4	23761676				Minimum_valid_DN	0	H5T_STD_U16LE	
71	Image_data	SST_Nused		H5T_STD_U16LE	23761676				gzip	4	23761676				Offset	0.0	H5T_IEEE_F32LE	
72	Image_data	SST_Nused		H5T_STD_U16LE	23761676				gzip	4	23761676				Slope	1.0	H5T_IEEE_F32LE	
73	Image_data	SST_Nused		H5T_STD_U16LE	23761676				gzip	4	23761676				Unit	NA	H5T_C_S1	
74	Image_data	SST_QA_flag		H5T_STD_U8LE	23761676				gzip	4	23761676				Error_DN	255	H5T_STD_U8LE	
75	Image_data	SST_QA_flag		H5T_STD_U8LE	23761676				gzip	4	23761676				Data_description	QA information flag ([bit field 1-0]: water(land frac.=0%)=00, mostly water(0<land frac.<50%)=01, mostly coastal(50<land frac.<100%)=10, land(land frac=100%)=11. If no input data available, all bit fields are set to 1 (i.e., flag value = 255). If pixel value in l2 data is Error_DN, flag value = 254)	H5T_C_S1	
76	Image_data	SST_RMS		H5T_STD_U16LE	23761676				gzip	4	23761676				Data_description	Root Mean Square of SST parameter (temporal statistics)	H5T_C_S1	
77	Image_data	SST_RMS		H5T_STD_U16LE	23761676				gzip	4	23761676				Error_DN	65535	H5T_STD_U16LE	
78	Image_data	SST_RMS		H5T_STD_U16LE	23761676				gzip	4	23761676				Maximum_valid_DN	65531	H5T_STD_U16LE	
79	Image_data	SST_RMS		H5T_STD_U16LE	23761676				gzip	4	23761676				Minimum_valid_DN	0	H5T_STD_U16LE	
80	Image_data	SST_RMS		H5T_STD_U16LE	23761676				gzip	4	23761676				Offset	-10.0	H5T_IEEE_F32LE	
81	Image_data	SST_RMS		H5T_STD_U16LE	23761676				gzip	4	23761676				Slope	0.0012	H5T_IEEE_F32LE	
82	Image_data	SST_RMS		H5T_STD_U16LE	23761676				gzip	4	23761676				Unit	degree	H5T_C_S1	
83	Processing_attributes														Contact_point	JAXA/Earth Observation Research Center (EORC)	H5T_C_S1	
84	Processing_attributes														Processing_UT	20180814 02:45:05	H5T_C_S1	
85	Processing_attributes														Processing_organization	JAXA/GCOM-C science project	H5T_C_S1	
86	Processing_attributes														Processing_result	Poor	H5T_C_S1	
87	Processing_attributes														Input_files		H5T_C_S1	
88	Processing_attributes														Input File Name 001	GC1SG1_20180805D01D_X0000_3BSG_SST_F_0100.h5	H5T_C_S1	
89	Processing_attributes														Input File Name 002	GC1SG1_20180806D01D_X0000_3BSG_SST_F_0100.h5	H5T_C_S1	
90	Processing_attributes														Input File Name 003	GC1SG1_20180807D01D_X0000_3BSG_SST_F_0100.h5	H5T_C_S1	
91	Processing_attributes														Input File Name 004	GC1SG1_20180808D01D_X0000_3BSG_SST_F_0100.h5	H5T_C_S1	
92	Processing_attributes														Input File Name 005	GC1SG1_20180809D01D_X0000_3BSG_SST_F_0100.h5	H5T_C_S1	
93	Processing_attributes														Input File Name 006	GC1SG1_20180810D01D_X0000_3BSG_SST_F_0100.h5	H5T_C_S1	
94	Processing_attributes														Input File Name 007	GC1SG1_20180811D01D_X0000_3BSG_SST_F_0100.h5	H5T_C_S1	
95	Processing_attributes														Input File Name 008	GC1SG1_20180812D01D_X0000_3BSG_SST_F_0100.h5	H5T_C_S1	

No.	Group	Dataset	Dataset Description	Type	1Dim	2Dim	3Dim	4Dim	Compress	Compress Lv.	Chunk1Dim	Chunk2Dim	Chunk3Dim	Chunk4Dim	Attribute	Attribute Value	Attribute type	Attribute Note
1	Geometry_data														Grid_interval	0.0416667	H5T_IEEE_F32LE	
2	Geometry_data														Grid_interval_unit	deg	H5T_C_S1	
3	Geometry_data														Image_projection	Non-map projected one dimensional array. Bin height is 1/[Grid_interval] deg. and bin width depends on its latitude (1/[Grid_interval]/cos(lat.) deg.). The area of each bin is equal. The bin is started from -180 deg. longitude to eastbound and from -90 deg. latitude (south) to 90 deg. (north).	H5T_C_S1	
4	Geometry_data														Number_of_bins	23761676	H5T_STD_I32LE	
5	Geometry_data														Lower_left_latitude	-90.0	H5T_IEEE_F32LE	
6	Geometry_data														Lower_left_longitude	-180.0	H5T_IEEE_F32LE	
7	Geometry_data														Lower_right_latitude	-90.0	H5T_IEEE_F32LE	
8	Geometry_data														Lower_right_longitude	180.0	H5T_IEEE_F32LE	
9	Geometry_data														Upper_left_latitude	90.0	H5T_IEEE_F32LE	
10	Geometry_data														Upper_left_longitude	-180.0	H5T_IEEE_F32LE	
11	Geometry_data														Upper_right_latitude	90.0	H5T_IEEE_F32LE	
12	Geometry_data														Upper_right_longitude	180.0	H5T_IEEE_F32LE	
13	Global_attributes														Algorithm_depelopper	Japan Aerospace Exploration Agency (JAXA)	H5T_C_S1	
14	Global_attributes														Dataset_description	Level-3 daily temporal binning file of TAUA_670	H5T_C_S1	
15	Global_attributes														Product_file_name	GC1SG1_20180805D08D_X0000_3BSG_T670F_0100.h5	H5T_C_S1	
16	Global_attributes														Product_level	Level-3	H5T_C_S1	
17	Global_attributes														Product_name	Level-3 temporal binned parameter	H5T_C_S1	
18	Global_attributes														Product_version	0100	H5T_C_S1	
19	Global_attributes														Satellite	Global Change Observation Mission - Climate (GCOM-C)	H5T_C_S1	
20	Global_attributes														Sensor	Second-generation Global Imager (SGLI)	H5T_C_S1	
21	Global_attributes														Algorithm_version	1.00	H5T_C_S1	
22	Global_attributes														Parameter_version	001.00	H5T_C_S1	
23	Global_attributes														Image_start_time	20180805 00:02:42.426	H5T_C_S1	
24	Global_attributes														Image_end_time	20180813 00:04:11.983	H5T_C_S1	
25	Image_data														Grid_interval	0.0416667	H5T_IEEE_F32LE	
26	Image_data														Grid_interval_unit	deg	H5T_C_S1	
27	Image_data														Image_projection	Non-map projected one dimensional array. Bin height is 1/[Grid_interval] deg. and bin width depends on its latitude (1/[Grid_interval]/cos(lat.) deg.). The area of each bin is equal. The bin is started from -180 deg. longitude to eastbound and from -90 deg. latitude (south) to 90 deg. (north).	H5T_C_S1	
28	Image_data														Number_of_bins	23761676	H5T_STD_I32LE	
29	Image_data														Lower_left_latitude	-90.0	H5T_IEEE_F32LE	
30	Image_data														Lower_left_longitude	-180.0	H5T_IEEE_F32LE	
31	Image_data														Lower_right_latitude	-90.0	H5T_IEEE_F32LE	
32	Image_data														Lower_right_longitude	180.0	H5T_IEEE_F32LE	
33	Image_data														Upper_left_latitude	90.0	H5T_IEEE_F32LE	
34	Image_data														Upper_left_longitude	-180.0	H5T_IEEE_F32LE	
35	Image_data														Upper_right_latitude	90.0	H5T_IEEE_F32LE	
36	Image_data														Upper_right_longitude	180.0	H5T_IEEE_F32LE	
37	Image_data	TAUA_670_AVE		H5T_STD_U16LE	23761676				gzip	4	23761676				Error_DN	65535	H5T_STD_U16LE	
38	Image_data	TAUA_670_AVE		H5T_STD_U16LE	23761676				gzip	4	23761676				Data_description	Average of TAUA_670 parameter (temporal statistics)	H5T_C_S1	
39	Image_data	TAUA_670_AVE		H5T_STD_U16LE	23761676				gzip	4	23761676				Maximum_valid_DN	65534	H5T_STD_U16LE	
40	Image_data	TAUA_670_AVE		H5T_STD_U16LE	23761676				gzip	4	23761676				Minimum_valid_DN	0	H5T_STD_U16LE	
41	Image_data	TAUA_670_AVE		H5T_STD_U16LE	23761676				gzip	4	23761676				Offset	0.0	H5T_IEEE_F32LE	
42	Image_data	TAUA_670_AVE		H5T_STD_U16LE	23761676				gzip	4	23761676				Slope	0.0001	H5T_IEEE_F32LE	
43	Image_data	TAUA_670_AVE		H5T_STD_U16LE	23761676				gzip	4	23761676				Unit	NA	H5T_C_S1	
44	Image_data	TAUA_670_Date		H5T_STD_U8LE	23761676				gzip	4	23761676				Data_description	The dates of observation employed in the statistics	H5T_C_S1	
45	Image_data	TAUA_670_Date		H5T_STD_U8LE	23761676				gzip	4	23761676				Error_DN	255	H5T_STD_U8LE	
46	Image_data	TAUA_670_MAX		H5T_STD_U16LE	23761676				gzip	4	23761676				Data_description	Maximum of TAUA_670 parameter (temporal statistics)	H5T_C_S1	
47	Image_data	TAUA_670_MAX		H5T_STD_U16LE	23761676				gzip	4	23761676				Error_DN	65535	H5T_STD_U16LE	
48	Image_data	TAUA_670_MAX		H5T_STD_U16LE	23761676				gzip	4	23761676				Maximum_valid_DN	65534	H5T_STD_U16LE	
49	Image_data	TAUA_670_MAX		H5T_STD_U16LE	23761676				gzip	4	23761676				Minimum_valid_DN	0	H5T_STD_U16LE	
50	Image_data	TAUA_670_MAX		H5T_STD_U16LE	23761676				gzip	4	23761676				Offset	0.0	H5T_IEEE_F32LE	
51	Image_data	TAUA_670_MAX		H5T_STD_U16LE	23761676				gzip	4	23761676				Slope	0.0001	H5T_IEEE_F32LE	
52	Image_data	TAUA_670_MAX		H5T_STD_U16LE	23761676				gzip	4	23761676				Unit	NA	H5T_C_S1	
53	Image_data	TAUA_670_MIN		H5T_STD_U16LE	23761676				gzip	4	23761676				Data_description	Minimum of TAUA_670 parameter (temporal statistics)	H5T_C_S1	
54	Image_data	TAUA_670_MIN		H5T_STD_U16LE	23761676				gzip	4	23761676				Error_DN	65535	H5T_STD_U16LE	
55	Image_data	TAUA_670_MIN		H5T_STD_U16LE	23761676				gzip	4	23761676				Maximum_valid_DN	65534	H5T_STD_U16LE	
56	Image_data	TAUA_670_MIN		H5T_STD_U16LE	23761676				gzip	4	23761676				Minimum_valid_DN	0	H5T_STD_U16LE	
57	Image_data	TAUA_670_MIN		H5T_STD_U16LE	23761676				gzip	4	23761676				Offset	0.0	H5T_IEEE_F32LE	
58	Image_data	TAUA_670_MIN		H5T_STD_U16LE	23761676				gzip	4	23761676				Slope	0.0001	H5T_IEEE_F32LE	
59	Image_data	TAUA_670_MIN		H5T_STD_U16LE	23761676				gzip	4	23761676				Unit	NA	H5T_C_S1	
60	Image_data	TAUA_670_Ninput		H5T_STD_U16LE	23761676				gzip	4	23761676				Data_description	The number of input data	H5T_C_S1	
61	Image_data	TAUA_670_Ninput		H5T_STD_U16LE	23761676				gzip	4	23761676				Error_DN	65535	H5T_STD_U16LE	
62	Image_data	TAUA_670_Ninput		H5T_STD_U16LE	23761676				gzip	4	23761676				Maximum_valid_DN	8	H5T_STD_U16LE	
63	Image_data	TAUA_670_Ninput		H5T_STD_U16LE	23761676				gzip	4	23761676				Minimum_valid_DN	0	H5T_STD_U16LE	
64	Image_data	TAUA_670_Ninput		H5T_STD_U16LE	23761676				gzip	4	23761676				Offset	0.0	H5T_IEEE_F32LE	
65	Image_data	TAUA_670_Ninput		H5T_STD_U16LE	23761676				gzip	4	23761676				Slope	1.0	H5T_IEEE_F32LE	
66	Image_data	TAUA_670_Ninput		H5T_STD_U16LE	23761676				gzip	4	23761676				Unit	NA	H5T_C_S1	
67	Image_data	TAUA_670_Nused		H5T_STD_U16LE	23761676				gzip	4	23761676				Data_description	The number of data used in the statistics	H5T_C_S1	
68	Image_data	TAUA_670_Nused		H5T_STD_U16LE	23761676				gzip	4	23761676				Error_DN	65535	H5T_STD_U16LE	
69	Image_data	TAUA_670_Nused		H5T_STD_U16LE	23761676				gzip	4	23761676				Maximum_valid_DN	8	H5T_STD_U16LE	
70	Image_data	TAUA_670_Nused		H5T_STD_U16LE	23761676				gzip	4	23761676				Minimum_valid_DN	0	H5T_STD_U16LE	
71	Image_data	TAUA_670_Nused		H5T_STD_U16LE	23761676				gzip	4	23761676				Offset	0.0	H5T_IEEE_F32LE	
72	Image_data	TAUA_670_Nused		H5T_STD_U16LE	23761676				gzip	4	23761676				Slope	1.0	H5T_IEEE_F32LE	
73	Image_data	TAUA_670_Nused		H5T_STD_U16LE	23761676				gzip	4	23761676				Unit	NA	H5T_C_S1	
74	Image_data	TAUA_670_QA_flag		H5T_STD_U8LE	23761676				gzip	4	23761676				Data_description	QA information flag ([bit field 1-0]: water(land frac.=0%)=00, mostly water(0<land frac.<50%)=01, mostly coastal(50<land frac.<100%)=10, land(land frac=100%)=11. If no input data available, all bit fields are set to 1 (i.e., flag value = 255). If pixel value in l2 data is Error_DN, flag value = 254)	H5T_C_S1	
75	Image_data	TAUA_670_QA_flag		H5T_STD_U8LE	23761676				gzip	4	23761676				Error_DN	255	H5T_STD_U8LE	
76	Image_data	TAUA_670_RMS		H5T_STD_U16LE	23761676				gzip	4	23761676				Data_description	Root Mean Square of TAUA_670 parameter (temporal statistics)	H5T_C_S1	
77	Image_data	TAUA_670_RMS		H5T_STD_U16LE	23761676				gzip	4	23761676				Error_DN	65535	H5T_STD_U16LE	
78	Image_data	TAUA_670_RMS		H5T_STD_U16LE	23761676				gzip	4	23761676				Maximum_valid_DN	65534	H5T_STD_U16LE	
79	Image_data	TAUA_670_RMS		H5T_STD_U16LE	23761676				gzip	4	23761676				Minimum_valid_DN	0	H5T_STD_U16LE	
80	Image_data	TAUA_670_RMS		H5T_STD_U16LE	23761676				gzip	4	23761676				Offset	0.0	H5T_IEEE_F32LE	
81	Image_data	TAUA_670_RMS		H5T_STD_U16LE	23761676				gzip	4	23761676				Slope	0.0001	H5T_IEEE_F32LE	
82	Image_data	TAUA_670_RMS		H5T_STD_U16LE	23761676				gzip	4	23761676				Unit	NA	H5T_C_S1	
83	Processing_attributes														Contact_point	JAXA/Earth Observation Research Center (EORC)	H5T_C_S1	
84	Processing_attributes														Processing_UT	20180814 02:55:19	H5T_C_S1	
85	Processing_attributes														Processing_organization	JAXA/GCOM-C science project	H5T_C_S1	
86	Processing_attributes														Processing_result	Good	H5T_C_S1	
87	Processing_attributes														Input_files		H5T_C_S1	
88	Processing_attributes														Input File Name 001	GC1SG1_20180805D01D_X0000_3BSG_T670F_0100.h5	H5T_C_S1	
89	Processing_attributes														Input File Name 002	GC1SG1_20180806D01D_X0000_3BSG_T670F_0100.h5	H5T_C_S1	
90	Processing_attributes														Input File Name 003	GC1SG1_20180807D01D_X0000_3BSG_T670F_0100.h5	H5T_C_S1	
91	Processing_attributes														Input File Name 004	GC1SG1_20180808D01D_X0000_3BSG_T670F_0100.h5	H5T_C_S1	
92	Processing_attributes														Input File Name 005	GC1SG1_20180809D01D_X0000_3BSG_T670F_0100.h5	H5T_C_S1	
93	Processing_attributes														Input File Name 006	GC1SG1_20180810D01D_X0000_3BSG_T670F_0100.h5	H5T_C_S1	
94	Processing_attributes														Input File Name 007	GC1SG1_20180811D01D_X0000_3BSG_T670F_0100.h5	H5T_C_S1	
95	Processing_attributes														Input File Name 008	GC1SG1_20180812D01D_X0000_3BSG_T670F_0100.h5	H5T_C_S1	

No.	Group	Dataset	Dataset Description	Type	1Dim	2Dim	3Dim	4Dim	Compress	Compress Lv.	Chunk1Dim	Chunk2Dim	Chunk3Dim	Chunk4Dim	Attribute	Attribute Value	Attribute type	Attribute Note
1	Geometry_data														Grid_interval	0.0416667	H5T_IEEE_F32LE	
2	Geometry_data														Grid_interval_unit	deg	H5T_C_S1	
3	Geometry_data														Image_projection	Non-map projected one dimensional array. Bin height is 1/[Grid_interval] deg. and bin width depends on its latitude (1/[Grid_interval]/cos(lat.) deg.). The area of each bin is equal. The bin is started from -180 deg. longitude to eastbound and from -90 deg. latitude (south) to 90 deg. (north).	H5T_C_S1	
4	Geometry_data														Number_of_bins	23761676	H5T_STD_I32LE	
5	Geometry_data														Lower_left_latitude	-90.0	H5T_IEEE_F32LE	
6	Geometry_data														Lower_left_longitude	-180.0	H5T_IEEE_F32LE	
7	Geometry_data														Lower_right_latitude	-90.0	H5T_IEEE_F32LE	
8	Geometry_data														Lower_right_longitude	180.0	H5T_IEEE_F32LE	
9	Geometry_data														Upper_left_latitude	90.0	H5T_IEEE_F32LE	
10	Geometry_data														Upper_left_longitude	-180.0	H5T_IEEE_F32LE	
11	Geometry_data														Upper_right_latitude	90.0	H5T_IEEE_F32LE	
12	Geometry_data														Upper_right_longitude	180.0	H5T_IEEE_F32LE	
13	Global_attributes														Algorithm_depelopper	Japan Aerospace Exploration Agency (JAXA)	H5T_C_S1	
14	Global_attributes														Dataset_description	Level-3 daily temporal binning file of TAUA_865	H5T_C_S1	
15	Global_attributes														Product_file_name	GC1SG1_20180805D08D_X0000_3BSG_T865F_0100.h5	H5T_C_S1	
16	Global_attributes														Product_level	Level-3	H5T_C_S1	
17	Global_attributes														Product_name	Level-3 temporal binned parameter	H5T_C_S1	
18	Global_attributes														Product_version	0100	H5T_C_S1	
19	Global_attributes														Satellite	Global Change Observation Mission - Climate (GCOM-C)	H5T_C_S1	
20	Global_attributes														Sensor	Second-generation Global Imager (SGLI)	H5T_C_S1	
21	Global_attributes														Algorithm_version	1.00	H5T_C_S1	
22	Global_attributes														Parameter_version	001.00	H5T_C_S1	
23	Global_attributes														Image_start_time	20180805 00:02:42.426	H5T_C_S1	
24	Global_attributes														Image_end_time	20180813 00:04:11.983	H5T_C_S1	
25	Image_data														Grid_interval	0.0416667	H5T_IEEE_F32LE	
26	Image_data														Grid_interval_unit	deg	H5T_C_S1	
27	Image_data														Image_projection	Non-map projected one dimensional array. Bin height is 1/[Grid_interval] deg. and bin width depends on its latitude (1/[Grid_interval]/cos(lat.) deg.). The area of each bin is equal. The bin is started from -180 deg. longitude to eastbound and from -90 deg. latitude (south) to 90 deg. (north).	H5T_C_S1	
28	Image_data														Number_of_bins	23761676	H5T_STD_I32LE	
29	Image_data														Lower_left_latitude	-90.0	H5T_IEEE_F32LE	
30	Image_data														Lower_left_longitude	-180.0	H5T_IEEE_F32LE	
31	Image_data														Lower_right_latitude	-90.0	H5T_IEEE_F32LE	
32	Image_data														Lower_right_longitude	180.0	H5T_IEEE_F32LE	
33	Image_data														Upper_left_latitude	90.0	H5T_IEEE_F32LE	
34	Image_data														Upper_left_longitude	-180.0	H5T_IEEE_F32LE	
35	Image_data														Upper_right_latitude	90.0	H5T_IEEE_F32LE	
36	Image_data														Upper_right_longitude	180.0	H5T_IEEE_F32LE	
37	Image_data	TAUA_865_AVE		H5T_STD_U16LE	23761676				gzip	4	23761676				Error_DN	65535	H5T_STD_U16LE	
38	Image_data	TAUA_865_AVE		H5T_STD_U16LE	23761676				gzip	4	23761676				Data_description	Average of TAUA_865 parameter (temporal statistics)	H5T_C_S1	
39	Image_data	TAUA_865_AVE		H5T_STD_U16LE	23761676				gzip	4	23761676				Maximum_valid_DN	65534	H5T_STD_U16LE	
40	Image_data	TAUA_865_AVE		H5T_STD_U16LE	23761676				gzip	4	23761676				Minimum_valid_DN	0	H5T_STD_U16LE	
41	Image_data	TAUA_865_AVE		H5T_STD_U16LE	23761676				gzip	4	23761676				Offset	0.0	H5T_IEEE_F32LE	
42	Image_data	TAUA_865_AVE		H5T_STD_U16LE	23761676				gzip	4	23761676				Slope	0.0001	H5T_IEEE_F32LE	
43	Image_data	TAUA_865_AVE		H5T_STD_U16LE	23761676				gzip	4	23761676				Unit	NA	H5T_C_S1	
44	Image_data	TAUA_865_Date		H5T_STD_U8LE	23761676				gzip	4	23761676				Data_description	The dates of observation employed in the statistics	H5T_C_S1	
45	Image_data	TAUA_865_Date		H5T_STD_U8LE	23761676				gzip	4	23761676				Error_DN	255	H5T_STD_U8LE	
46	Image_data	TAUA_865_MAX		H5T_STD_U16LE	23761676				gzip	4	23761676				Data_description	Maximum of TAUA_865 parameter (temporal statistics)	H5T_C_S1	
47	Image_data	TAUA_865_MAX		H5T_STD_U16LE	23761676				gzip	4	23761676				Error_DN	65535	H5T_STD_U16LE	
48	Image_data	TAUA_865_MAX		H5T_STD_U16LE	23761676				gzip	4	23761676				Maximum_valid_DN	65534	H5T_STD_U16LE	
49	Image_data	TAUA_865_MAX		H5T_STD_U16LE	23761676				gzip	4	23761676				Minimum_valid_DN	0	H5T_STD_U16LE	
50	Image_data	TAUA_865_MAX		H5T_STD_U16LE	23761676				gzip	4	23761676				Offset	0.0	H5T_IEEE_F32LE	
51	Image_data	TAUA_865_MAX		H5T_STD_U16LE	23761676				gzip	4	23761676				Slope	0.0001	H5T_IEEE_F32LE	
52	Image_data	TAUA_865_MAX		H5T_STD_U16LE	23761676				gzip	4	23761676				Unit	NA	H5T_C_S1	
53	Image_data	TAUA_865_MIN		H5T_STD_U16LE	23761676				gzip	4	23761676				Data_description	Minimum of TAUA_865 parameter (temporal statistics)	H5T_C_S1	
54	Image_data	TAUA_865_MIN		H5T_STD_U16LE	23761676				gzip	4	23761676				Error_DN	65535	H5T_STD_U16LE	
55	Image_data	TAUA_865_MIN		H5T_STD_U16LE	23761676				gzip	4	23761676				Maximum_valid_DN	65534	H5T_STD_U16LE	
56	Image_data	TAUA_865_MIN		H5T_STD_U16LE	23761676				gzip	4	23761676				Minimum_valid_DN	0	H5T_STD_U16LE	
57	Image_data	TAUA_865_MIN		H5T_STD_U16LE	23761676				gzip	4	23761676				Offset	0.0	H5T_IEEE_F32LE	
58	Image_data	TAUA_865_MIN		H5T_STD_U16LE	23761676				gzip	4	23761676				Slope	0.0001	H5T_IEEE_F32LE	
59	Image_data	TAUA_865_MIN		H5T_STD_U16LE	23761676				gzip	4	23761676				Unit	NA	H5T_C_S1	
60	Image_data	TAUA_865_Ninput		H5T_STD_U16LE	23761676				gzip	4	23761676				Data_description	The number of input data	H5T_C_S1	
61	Image_data	TAUA_865_Ninput		H5T_STD_U16LE	23761676				gzip	4	23761676				Error_DN	65535	H5T_STD_U16LE	
62	Image_data	TAUA_865_Ninput		H5T_STD_U16LE	23761676				gzip	4	23761676				Maximum_valid_DN	8	H5T_STD_U16LE	
63	Image_data	TAUA_865_Ninput		H5T_STD_U16LE	23761676				gzip	4	23761676				Minimum_valid_DN	0	H5T_STD_U16LE	
64	Image_data	TAUA_865_Ninput		H5T_STD_U16LE	23761676				gzip	4	23761676				Offset	0.0	H5T_IEEE_F32LE	
65	Image_data	TAUA_865_Ninput		H5T_STD_U16LE	23761676				gzip	4	23761676				Slope	1.0	H5T_IEEE_F32LE	
66	Image_data	TAUA_865_Ninput		H5T_STD_U16LE	23761676				gzip	4	23761676				Unit	NA	H5T_C_S1	
67	Image_data	TAUA_865_Nused		H5T_STD_U16LE	23761676				gzip	4	23761676				Data_description	The number of data used in the statistics	H5T_C_S1	
68	Image_data	TAUA_865_Nused		H5T_STD_U16LE	23761676				gzip	4	23761676				Error_DN	65535	H5T_STD_U16LE	
69	Image_data	TAUA_865_Nused		H5T_STD_U16LE	23761676				gzip	4	23761676				Maximum_valid_DN	8	H5T_STD_U16LE	
70	Image_data	TAUA_865_Nused		H5T_STD_U16LE	23761676				gzip	4	23761676				Minimum_valid_DN	0	H5T_STD_U16LE	
71	Image_data	TAUA_865_Nused		H5T_STD_U16LE	23761676				gzip	4	23761676				Offset	0.0	H5T_IEEE_F32LE	
72	Image_data	TAUA_865_Nused		H5T_STD_U16LE	23761676				gzip	4	23761676				Slope	1.0	H5T_IEEE_F32LE	
73	Image_data	TAUA_865_Nused		H5T_STD_U16LE	23761676				gzip	4	23761676				Unit	NA	H5T_C_S1	
74	Image_data	TAUA_865_QA_flag		H5T_STD_U8LE	23761676				gzip	4	23761676				Data_description	QA information flag ([bit field 1-0]: water(land frac.=0%)=00, mostly water(0<land frac.<50%)=01, mostly coastal(50<land frac.<100%)=10, land(land frac=100%)=11. If no input data available, all bit fields are set to 1 (i.e., flag value = 255). If pixel value in l2 data is Error_DN, flag value = 254)	H5T_C_S1	
75	Image_data	TAUA_865_QA_flag		H5T_STD_U8LE	23761676				gzip	4	23761676				Error_DN	255	H5T_STD_U8LE	
76	Image_data	TAUA_865_RMS		H5T_STD_U16LE	23761676				gzip	4	23761676				Data_description	Root Mean Square of TAUA_865 parameter (temporal statistics)	H5T_C_S1	
77	Image_data	TAUA_865_RMS		H5T_STD_U16LE	23761676				gzip	4	23761676				Error_DN	65535	H5T_STD_U16LE	
78	Image_data	TAUA_865_RMS		H5T_STD_U16LE	23761676				gzip	4	23761676				Maximum_valid_DN	65534	H5T_STD_U16LE	
79	Image_data	TAUA_865_RMS		H5T_STD_U16LE	23761676				gzip	4	23761676				Minimum_valid_DN	0	H5T_STD_U16LE	
80	Image_data	TAUA_865_RMS		H5T_STD_U16LE	23761676				gzip	4	23761676				Offset	0.0	H5T_IEEE_F32LE	
81	Image_data	TAUA_865_RMS		H5T_STD_U16LE	23761676				gzip	4	23761676				Slope	0.0001	H5T_IEEE_F32LE	
82	Image_data	TAUA_865_RMS		H5T_STD_U16LE	23761676				gzip	4	23761676				Unit	NA	H5T_C_S1	
83	Processing_attributes														Contact_point	JAXA/Earth Observation Research Center (EORC)	H5T_C_S1	
84	Processing_attributes														Processing_UT	20180814 02:55:26	H5T_C_S1	
85	Processing_attributes														Processing_organization	JAXA/GCOM-C science project	H5T_C_S1	
86	Processing_attributes														Processing_result	Good	H5T_C_S1	
87	Processing_attributes														Input_files		H5T_C_S1	
88	Processing_attributes														Input File Name 001	GC1SG1_20180805D01D_X0000_3BSG_T865F_0100.h5	H5T_C_S1	
89	Processing_attributes														Input File Name 002	GC1SG1_20180806D01D_X0000_3BSG_T865F_0100.h5	H5T_C_S1	
90	Processing_attributes														Input File Name 003	GC1SG1_20180807D01D_X0000_3BSG_T865F_0100.h5	H5T_C_S1	
91	Processing_attributes														Input File Name 004	GC1SG1_20180808D01D_X0000_3BSG_T865F_0100.h5	H5T_C_S1	
92	Processing_attributes														Input File Name 005	GC1SG1_20180809D01D_X0000_3BSG_T865F_0100.h5	H5T_C_S1	
93	Processing_attributes														Input File Name 006	GC1SG1_20180810D01D_X0000_3BSG_T865F_0100.h5	H5T_C_S1	
94	Processing_attributes														Input File Name 007	GC1SG1_20180811D01D_X0000_3BSG_T865F_0100.h5	H5T_C_S1	
95	Processing_attributes														Input File Name 008	GC1SG1_20180812D01D_X0000_3BSG_T865F_0100.h5	H5T_C_S1	

No.	Group	Dataset	Dataset Description	Type	1Dim	2Dim	3Dim	4Dim	Compress	Compress Lv.	Chunk1Dim	Chunk2Dim	Chunk3Dim	Chunk4Dim	Attribute	Attribute Value	Attribute type	Attribute Note
1	Geometry_data														Grid_interval	0.0416667	H5T_IEEE_F32LE	
2	Geometry_data														Grid_interval_unit	deg	H5T_C_S1	
3	Geometry_data														Image_projection	Non-map projected one dimensional array. Bin height is 1/[Grid_interval] deg. and bin width depends on its latitude (1/[Grid_interval]/cos(lat.) deg.). The area of each bin is equal. The bin is started from -180 deg. longitude to eastbound and from -90 deg. latitude (south) to 90 deg. (north).	H5T_C_S1	
4	Geometry_data														Number_of_bins	23761676	H5T_STD_I32LE	
5	Geometry_data														Lower_left_latitude	-90.0	H5T_IEEE_F32LE	
6	Geometry_data														Lower_left_longitude	-180.0	H5T_IEEE_F32LE	
7	Geometry_data														Lower_right_latitude	-90.0	H5T_IEEE_F32LE	
8	Geometry_data														Lower_right_longitude	180.0	H5T_IEEE_F32LE	
9	Geometry_data														Upper_left_latitude	90.0	H5T_IEEE_F32LE	
10	Geometry_data														Upper_left_longitude	-180.0	H5T_IEEE_F32LE	
11	Geometry_data														Upper_right_latitude	90.0	H5T_IEEE_F32LE	
12	Geometry_data														Upper_right_longitude	180.0	H5T_IEEE_F32LE	
13	Global_attributes														Algorithm_depelopper	Japan Aerospace Exploration Agency (JAXA)	H5T_C_S1	
14	Global_attributes														Dataset_description	Level-3 daily temporal binning file of TSM	H5T_C_S1	
15	Global_attributes														Product_file_name	GC1SG1_20180805D08D_X0000_3BSG_TSM_F_0100.h5	H5T_C_S1	
16	Global_attributes														Product_level	Level-3	H5T_C_S1	
17	Global_attributes														Product_name	Level-3 temporal binned parameter	H5T_C_S1	
18	Global_attributes														Product_version	0100	H5T_C_S1	
19	Global_attributes														Satellite	Global Change Observation Mission - Climate (GCOM-C)	H5T_C_S1	
20	Global_attributes														Sensor	Second-generation Global Imager (SGLI)	H5T_C_S1	
21	Global_attributes														Algorithm_version	1.00	H5T_C_S1	
22	Global_attributes														Parameter_version	001.00	H5T_C_S1	
23	Global_attributes														Image_start_time	20180805 00:02:42.426	H5T_C_S1	
24	Global_attributes														Image_end_time	20180813 00:04:11.983	H5T_C_S1	
25	Image_data														Grid_interval	0.0416667	H5T_IEEE_F32LE	
26	Image_data														Grid_interval_unit	deg	H5T_C_S1	
27	Image_data														Image_projection	Non-map projected one dimensional array. Bin height is 1/[Grid_interval] deg. and bin width depends on its latitude (1/[Grid_interval]/cos(lat.) deg.). The area of each bin is equal. The bin is started from -180 deg. longitude to eastbound and from -90 deg. latitude (south) to 90 deg. (north).	H5T_C_S1	
28	Image_data														Number_of_bins	23761676	H5T_STD_I32LE	
29	Image_data														Lower_left_latitude	-90.0	H5T_IEEE_F32LE	
30	Image_data														Lower_left_longitude	-180.0	H5T_IEEE_F32LE	
31	Image_data														Lower_right_latitude	-90.0	H5T_IEEE_F32LE	
32	Image_data														Lower_right_longitude	180.0	H5T_IEEE_F32LE	
33	Image_data														Upper_left_latitude	90.0	H5T_IEEE_F32LE	
34	Image_data														Upper_left_longitude	-180.0	H5T_IEEE_F32LE	
35	Image_data														Upper_right_latitude	90.0	H5T_IEEE_F32LE	
36	Image_data														Upper_right_longitude	180.0	H5T_IEEE_F32LE	
37	Image_data	TSM_AVE		H5T_STD_U16LE	23761676				gzip	4	23761676				Error_DN	65535	H5T_STD_U16LE	
38	Image_data	TSM_AVE		H5T_STD_U16LE	23761676				gzip	4	23761676				Data_description	Average of TSM parameter (temporal statistics)	H5T_C_S1	
39	Image_data	TSM_AVE		H5T_STD_U16LE	23761676				gzip	4	23761676				Maximum_valid_DN	65534	H5T_STD_U16LE	
40	Image_data	TSM_AVE		H5T_STD_U16LE	23761676				gzip	4	23761676				Minimum_valid_DN	0	H5T_STD_U16LE	
41	Image_data	TSM_AVE		H5T_STD_U16LE	23761676				gzip	4	23761676				Offset	0.0	H5T_IEEE_F32LE	
42	Image_data	TSM_AVE		H5T_STD_U16LE	23761676				gzip	4	23761676				Slope	0.001	H5T_IEEE_F32LE	
43	Image_data	TSM_AVE		H5T_STD_U16LE	23761676				gzip	4	23761676				Unit	g m^-3	H5T_C_S1	
44	Image_data	TSM_Date		H5T_STD_U8LE	23761676				gzip	4	23761676				Data_description	The dates of observation employed in the statistics	H5T_C_S1	
45	Image_data	TSM_Date		H5T_STD_U8LE	23761676				gzip	4	23761676				Error_DN	255	H5T_STD_U8LE	
46	Image_data	TSM_MAX		H5T_STD_U16LE	23761676				gzip	4	23761676				Data_description	Maximum of TSM parameter (temporal statistics)	H5T_C_S1	
47	Image_data	TSM_MAX		H5T_STD_U16LE	23761676				gzip	4	23761676				Error_DN	65535	H5T_STD_U16LE	
48	Image_data	TSM_MAX		H5T_STD_U16LE	23761676				gzip	4	23761676				Maximum_valid_DN	65534	H5T_STD_U16LE	
49	Image_data	TSM_MAX		H5T_STD_U16LE	23761676				gzip	4	23761676				Minimum_valid_DN	0	H5T_STD_U16LE	
50	Image_data	TSM_MAX		H5T_STD_U16LE	23761676				gzip	4	23761676				Offset	0.0	H5T_IEEE_F32LE	
51	Image_data	TSM_MAX		H5T_STD_U16LE	23761676				gzip	4	23761676				Slope	0.001	H5T_IEEE_F32LE	
52	Image_data	TSM_MAX		H5T_STD_U16LE	23761676				gzip	4	23761676				Unit	g m^-3	H5T_C_S1	
53	Image_data	TSM_MIN		H5T_STD_U16LE	23761676				gzip	4	23761676				Data_description	Minimum of TSM parameter (temporal statistics)	H5T_C_S1	
54	Image_data	TSM_MIN		H5T_STD_U16LE	23761676				gzip	4	23761676				Error_DN	65535	H5T_STD_U16LE	
55	Image_data	TSM_MIN		H5T_STD_U16LE	23761676				gzip	4	23761676				Maximum_valid_DN	65534	H5T_STD_U16LE	
56	Image_data	TSM_MIN		H5T_STD_U16LE	23761676				gzip	4	23761676				Minimum_valid_DN	0	H5T_STD_U16LE	
57	Image_data	TSM_MIN		H5T_STD_U16LE	23761676				gzip	4	23761676				Offset	0.0	H5T_IEEE_F32LE	
58	Image_data	TSM_MIN		H5T_STD_U16LE	23761676				gzip	4	23761676				Slope	0.001	H5T_IEEE_F32LE	
59	Image_data	TSM_MIN		H5T_STD_U16LE	23761676				gzip	4	23761676				Unit	g m^-3	H5T_C_S1	
60	Image_data	TSM_Ninput		H5T_STD_U16LE	23761676				gzip	4	23761676				Data_description	The number of input data	H5T_C_S1	
61	Image_data	TSM_Ninput		H5T_STD_U16LE	23761676				gzip	4	23761676				Error_DN	65535	H5T_STD_U16LE	
62	Image_data	TSM_Ninput		H5T_STD_U16LE	23761676				gzip	4	23761676				Maximum_valid_DN	8	H5T_STD_U16LE	
63	Image_data	TSM_Ninput		H5T_STD_U16LE	23761676				gzip	4	23761676				Minimum_valid_DN	0	H5T_STD_U16LE	
64	Image_data	TSM_Ninput		H5T_STD_U16LE	23761676				gzip	4	23761676				Offset	0.0	H5T_IEEE_F32LE	
65	Image_data	TSM_Ninput		H5T_STD_U16LE	23761676				gzip	4	23761676				Slope	1.0	H5T_IEEE_F32LE	
66	Image_data	TSM_Ninput		H5T_STD_U16LE	23761676				gzip	4	23761676				Unit	NA	H5T_C_S1	
67	Image_data	TSM_Nused		H5T_STD_U16LE	23761676				gzip	4	23761676				Data_description	The number of data used in the statistics	H5T_C_S1	
68	Image_data	TSM_Nused		H5T_STD_U16LE	23761676				gzip	4	23761676				Error_DN	65535	H5T_STD_U16LE	
69	Image_data	TSM_Nused		H5T_STD_U16LE	23761676				gzip	4	23761676				Maximum_valid_DN	8	H5T_STD_U16LE	
70	Image_data	TSM_Nused		H5T_STD_U16LE	23761676				gzip	4	23761676				Minimum_valid_DN	0	H5T_STD_U16LE	
71	Image_data	TSM_Nused		H5T_STD_U16LE	23761676				gzip	4	23761676				Offset	0.0	H5T_IEEE_F32LE	
72	Image_data	TSM_Nused		H5T_STD_U16LE	23761676				gzip	4	23761676				Slope	1.0	H5T_IEEE_F32LE	
73	Image_data	TSM_Nused		H5T_STD_U16LE	23761676				gzip	4	23761676				Unit	NA	H5T_C_S1	
74	Image_data	TSM_QA_flag		H5T_STD_U8LE	23761676				gzip	4	23761676				Error_DN	255	H5T_STD_U8LE	
75	Image_data	TSM_QA_flag		H5T_STD_U8LE	23761676				gzip	4	23761676				Data_description	QA information flag ([bit field 1-0]: water(land frac.=0%)=00, mostly water(0<land frac.<50%)=01, mostly coastal(50<land frac.<100%)=10, land(land frac=100%)=11. If no input data available, all bit fields are set to 1 (i.e., flag value = 255). If pixel value in l2 data is Error_DN, flag value = 254)	H5T_C_S1	
76	Image_data	TSM_RMS		H5T_STD_U16LE	23761676				gzip	4	23761676				Data_description	Root Mean Square of TSM parameter (temporal statistics)	H5T_C_S1	
77	Image_data	TSM_RMS		H5T_STD_U16LE	23761676				gzip	4	23761676				Error_DN	65535	H5T_STD_U16LE	
78	Image_data	TSM_RMS		H5T_STD_U16LE	23761676				gzip	4	23761676				Maximum_valid_DN	65534	H5T_STD_U16LE	
79	Image_data	TSM_RMS		H5T_STD_U16LE	23761676				gzip	4	23761676				Minimum_valid_DN	0	H5T_STD_U16LE	
80	Image_data	TSM_RMS		H5T_STD_U16LE	23761676				gzip	4	23761676				Offset	0.0	H5T_IEEE_F32LE	
81	Image_data	TSM_RMS		H5T_STD_U16LE	23761676				gzip	4	23761676				Slope	0.001	H5T_IEEE_F32LE	
82	Image_data	TSM_RMS		H5T_STD_U16LE	23761676				gzip	4	23761676				Unit	g m^-3	H5T_C_S1	
83	Processing_attributes														Contact_point	JAXA/Earth Observation Research Center (EORC)	H5T_C_S1	
84	Processing_attributes														Processing_UT	20180814 02:45:33	H5T_C_S1	
85	Processing_attributes														Processing_organization	JAXA/GCOM-C science project	H5T_C_S1	
86	Processing_attributes														Processing_result	Good	H5T_C_S1	
87	Processing_attributes														Input_files		H5T_C_S1	
88	Processing_attributes														Input File Name 001	GC1SG1_20180805D01D_X0000_3BSG_TSM_F_0100.h5	H5T_C_S1	
89	Processing_attributes														Input File Name 002	GC1SG1_20180806D01D_X0000_3BSG_TSM_F_0100.h5	H5T_C_S1	
90	Processing_attributes														Input File Name 003	GC1SG1_20180807D01D_X0000_3BSG_TSM_F_0100.h5	H5T_C_S1	
91	Processing_attributes														Input File Name 004	GC1SG1_20180808D01D_X0000_3BSG_TSM_F_0100.h5	H5T_C_S1	
92	Processing_attributes														Input File Name 005	GC1SG1_20180809D01D_X0000_3BSG_TSM_F_0100.h5	H5T_C_S1	
93	Processing_attributes														Input File Name 006	GC1SG1_20180810D01D_X0000_3BSG_TSM_F_0100.h5	H5T_C_S1	
94	Processing_attributes														Input File Name 007	GC1SG1_20180811D01D_X0000_3BSG_TSM_F_0100.h5	H5T_C_S1	
95	Processing_attributes														Input File Name 008	GC1SG1_20180812D01D_X0000_3BSG_TSM_F_0100.h5	H5T_C_S1	

No.	Group	Dataset	Dataset Description	Type	1Dim	2Dim	3Dim	4Dim	Compress	Compress Lv.	Chunk1Dim	Chunk2Dim	Chunk3Dim	Chunk4Dim	Attribute	Attribute Value	Attribute type	Attribute Note
1	Geometry_data														Grid_interval	0.0416667	H5T_IEEE_F32LE	
2	Geometry_data														Grid_interval_unit	deg	H5T_C_S1	
3	Geometry_data														Image_projection	Non-map projected one dimensional array. Bin height is 1/[Grid_interval] deg. and bin width depends on its latitude (1/[Grid_interval]/cos(lat.) deg.). The area of each bin is equal. The bin is started from -180 deg. longitude to eastbound and from -90 deg. latitude (south) to 90 deg. (north).	H5T_C_S1	
4	Geometry_data														Number_of_bins	23761676	H5T_STD_I32LE	
5	Geometry_data														Lower_left_latitude	-90.0	H5T_IEEE_F32LE	
6	Geometry_data														Lower_left_longitude	-180.0	H5T_IEEE_F32LE	
7	Geometry_data														Lower_right_latitude	-90.0	H5T_IEEE_F32LE	
8	Geometry_data														Lower_right_longitude	180.0	H5T_IEEE_F32LE	
9	Geometry_data														Upper_left_latitude	90.0	H5T_IEEE_F32LE	
10	Geometry_data														Upper_left_longitude	-180.0	H5T_IEEE_F32LE	
11	Geometry_data														Upper_right_latitude	90.0	H5T_IEEE_F32LE	
12	Geometry_data														Upper_right_longitude	180.0	H5T_IEEE_F32LE	
13	Global_attributes														Algorithm_depelopper	Japan Aerospace Exploration Agency (JAXA)	H5T_C_S1	
14	Global_attributes														Dataset_description	Level-3 daily temporal binning file of VRI	H5T_C_S1	
15	Global_attributes														Product_file_name	GC1SG1_20180805D08D_X0000_3BSG_VRI_F_0100.h5	H5T_C_S1	
16	Global_attributes														Product_level	Level-3	H5T_C_S1	
17	Global_attributes														Product_name	Level-3 temporal binned parameter	H5T_C_S1	
18	Global_attributes														Product_version	0100	H5T_C_S1	
19	Global_attributes														Satellite	Global Change Observation Mission - Climate (GCOM-C)	H5T_C_S1	
20	Global_attributes														Sensor	Second-generation Global Imager (SGLI)	H5T_C_S1	
21	Global_attributes														Algorithm_version	1.00	H5T_C_S1	
22	Global_attributes														Parameter_version	001.00	H5T_C_S1	
23	Global_attributes														Image_start_time	20180805 00:02:42.000	H5T_C_S1	
24	Global_attributes														Image_end_time	20180813 00:04:12.005	H5T_C_S1	
25	Image_data														Grid_interval	0.0416667	H5T_IEEE_F32LE	
26	Image_data														Grid_interval_unit	deg	H5T_C_S1	
27	Image_data														Image_projection	Non-map projected one dimensional array. Bin height is 1/[Grid_interval] deg. and bin width depends on its latitude (1/[Grid_interval]/cos(lat.) deg.). The area of each bin is equal. The bin is started from -180 deg. longitude to eastbound and from -90 deg. latitude (south) to 90 deg. (north).	H5T_C_S1	
28	Image_data														Number_of_bins	23761676	H5T_STD_I32LE	
29	Image_data														Lower_left_latitude	-90.0	H5T_IEEE_F32LE	
30	Image_data														Lower_left_longitude	-180.0	H5T_IEEE_F32LE	
31	Image_data														Lower_right_latitude	-90.0	H5T_IEEE_F32LE	
32	Image_data														Lower_right_longitude	180.0	H5T_IEEE_F32LE	
33	Image_data														Upper_left_latitude	90.0	H5T_IEEE_F32LE	
34	Image_data														Upper_left_longitude	-180.0	H5T_IEEE_F32LE	
35	Image_data														Upper_right_latitude	90.0	H5T_IEEE_F32LE	
36	Image_data														Upper_right_longitude	180.0	H5T_IEEE_F32LE	
37	Image_data	VRI_AVE		H5T_STD_U16LE	23761676				gzip	4	23761676				Error_DN	65535	H5T_STD_U16LE	
38	Image_data	VRI_AVE		H5T_STD_U16LE	23761676				gzip	4	23761676				Data_description	Average of VRI parameter (temporal statistics)	H5T_C_S1	
39	Image_data	VRI_AVE		H5T_STD_U16LE	23761676				gzip	4	23761676				Maximum_valid_DN	65534	H5T_STD_U16LE	
40	Image_data	VRI_AVE		H5T_STD_U16LE	23761676				gzip	4	23761676				Minimum_valid_DN	0	H5T_STD_U16LE	
41	Image_data	VRI_AVE		H5T_STD_U16LE	23761676				gzip	4	23761676				Offset	0.0	H5T_IEEE_F32LE	
42	Image_data	VRI_AVE		H5T_STD_U16LE	23761676				gzip	4	23761676				Slope	0.001	H5T_IEEE_F32LE	
43	Image_data	VRI_AVE		H5T_STD_U16LE	23761676				gzip	4	23761676				Unit	NA	H5T_C_S1	
44	Image_data	VRI_Date		H5T_STD_U8LE	23761676				gzip	4	23761676				Data_description	The dates of observation employed in the statistics	H5T_C_S1	
45	Image_data	VRI_Date		H5T_STD_U8LE	23761676				gzip	4	23761676				Error_DN	255	H5T_STD_U8LE	
46	Image_data	VRI_MAX		H5T_STD_U16LE	23761676				gzip	4	23761676				Data_description	Maximum of VRI parameter (temporal statistics)	H5T_C_S1	
47	Image_data	VRI_MAX		H5T_STD_U16LE	23761676				gzip	4	23761676				Error_DN	65535	H5T_STD_U16LE	
48	Image_data	VRI_MAX		H5T_STD_U16LE	23761676				gzip	4	23761676				Maximum_valid_DN	65534	H5T_STD_U16LE	
49	Image_data	VRI_MAX		H5T_STD_U16LE	23761676				gzip	4	23761676				Minimum_valid_DN	0	H5T_STD_U16LE	
50	Image_data	VRI_MAX		H5T_STD_U16LE	23761676				gzip	4	23761676				Offset	0.0	H5T_IEEE_F32LE	
51	Image_data	VRI_MAX		H5T_STD_U16LE	23761676				gzip	4	23761676				Slope	0.001	H5T_IEEE_F32LE	
52	Image_data	VRI_MAX		H5T_STD_U16LE	23761676				gzip	4	23761676				Unit	NA	H5T_C_S1	
53	Image_data	VRI_MIN		H5T_STD_U16LE	23761676				gzip	4	23761676				Data_description	Minimum of VRI parameter (temporal statistics)	H5T_C_S1	
54	Image_data	VRI_MIN		H5T_STD_U16LE	23761676				gzip	4	23761676				Error_DN	65535	H5T_STD_U16LE	
55	Image_data	VRI_MIN		H5T_STD_U16LE	23761676				gzip	4	23761676				Maximum_valid_DN	65534	H5T_STD_U16LE	
56	Image_data	VRI_MIN		H5T_STD_U16LE	23761676				gzip	4	23761676				Minimum_valid_DN	0	H5T_STD_U16LE	
57	Image_data	VRI_MIN		H5T_STD_U16LE	23761676				gzip	4	23761676				Offset	0.0	H5T_IEEE_F32LE	
58	Image_data	VRI_MIN		H5T_STD_U16LE	23761676				gzip	4	23761676				Slope	0.001	H5T_IEEE_F32LE	
59	Image_data	VRI_MIN		H5T_STD_U16LE	23761676				gzip	4	23761676				Unit	NA	H5T_C_S1	
60	Image_data	VRI_Ninput		H5T_STD_U16LE	23761676				gzip	4	23761676				Data_description	The number of input data	H5T_C_S1	
61	Image_data	VRI_Ninput		H5T_STD_U16LE	23761676				gzip	4	23761676				Error_DN	65535	H5T_STD_U16LE	
62	Image_data	VRI_Ninput		H5T_STD_U16LE	23761676				gzip	4	23761676				Maximum_valid_DN	8	H5T_STD_U16LE	
63	Image_data	VRI_Ninput		H5T_STD_U16LE	23761676				gzip	4	23761676				Minimum_valid_DN	0	H5T_STD_U16LE	
64	Image_data	VRI_Ninput		H5T_STD_U16LE	23761676				gzip	4	23761676				Offset	0.0	H5T_IEEE_F32LE	
65	Image_data	VRI_Ninput		H5T_STD_U16LE	23761676				gzip	4	23761676				Slope	1.0	H5T_IEEE_F32LE	
66	Image_data	VRI_Ninput		H5T_STD_U16LE	23761676				gzip	4	23761676				Unit	NA	H5T_C_S1	
67	Image_data	VRI_Nused		H5T_STD_U16LE	23761676				gzip	4	23761676				Data_description	The number of data used in the statistics	H5T_C_S1	
68	Image_data	VRI_Nused		H5T_STD_U16LE	23761676				gzip	4	23761676				Error_DN	65535	H5T_STD_U16LE	
69	Image_data	VRI_Nused		H5T_STD_U16LE	23761676				gzip	4	23761676				Maximum_valid_DN	8	H5T_STD_U16LE	
70	Image_data	VRI_Nused		H5T_STD_U16LE	23761676				gzip	4	23761676				Minimum_valid_DN	0	H5T_STD_U16LE	
71	Image_data	VRI_Nused		H5T_STD_U16LE	23761676				gzip	4	23761676				Offset	0.0	H5T_IEEE_F32LE	
72	Image_data	VRI_Nused		H5T_STD_U16LE	23761676				gzip	4	23761676				Slope	1.0	H5T_IEEE_F32LE	
73	Image_data	VRI_Nused		H5T_STD_U16LE	23761676				gzip	4	23761676				Unit	NA	H5T_C_S1	
74	Image_data	VRI_QA_flag		H5T_STD_U8LE	23761676				gzip	4	23761676				Error_DN	255	H5T_STD_U8LE	
75	Image_data	VRI_QA_flag		H5T_STD_U8LE	23761676				gzip	4	23761676				Data_description	QA information flag ([bit field 1-0]: water(land frac.=0%)=00, mostly water(0<land frac.<50%)=01, mostly coastal(50<land frac.<100%)=10, land(land frac=100%)=11. If no input data available, all bit fields are set to 1 (i.e., flag value = 255). If pixel value in l2 data is Error_DN, flag value = 254)	H5T_C_S1	
76	Image_data	VRI_RMS		H5T_STD_U16LE	23761676				gzip	4	23761676				Data_description	Root Mean Square of VRI parameter (temporal statistics)	H5T_C_S1	
77	Image_data	VRI_RMS		H5T_STD_U16LE	23761676				gzip	4	23761676				Error_DN	65535	H5T_STD_U16LE	
78	Image_data	VRI_RMS		H5T_STD_U16LE	23761676				gzip	4	23761676				Maximum_valid_DN	65534	H5T_STD_U16LE	
79	Image_data	VRI_RMS		H5T_STD_U16LE	23761676				gzip	4	23761676				Minimum_valid_DN	0	H5T_STD_U16LE	
80	Image_data	VRI_RMS		H5T_STD_U16LE	23761676				gzip	4	23761676				Offset	0.0	H5T_IEEE_F32LE	
81	Image_data	VRI_RMS		H5T_STD_U16LE	23761676				gzip	4	23761676				Slope	0.001	H5T_IEEE_F32LE	
82	Image_data	VRI_RMS		H5T_STD_U16LE	23761676				gzip	4	23761676				Unit	NA	H5T_C_S1	
83	Processing_attributes														Contact_point	JAXA/Earth Observation Research Center (EORC)	H5T_C_S1	
84	Processing_attributes														Processing_UT	20180814 05:57:54	H5T_C_S1	
85	Processing_attributes														Processing_organization	JAXA/GCOM-C science project	H5T_C_S1	
86	Processing_attributes														Processing_result	Good	H5T_C_S1	
87	Processing_attributes														Input_files		H5T_C_S1	
88	Processing_attributes														Input File Name 001	GC1SG1_20180805D01D_X0000_3BSG_VRI_F_0100.h5	H5T_C_S1	
89	Processing_attributes														Input File Name 002	GC1SG1_20180806D01D_X0000_3BSG_VRI_F_0100.h5	H5T_C_S1	
90	Processing_attributes														Input File Name 003	GC1SG1_20180807D01D_X0000_3BSG_VRI_F_0100.h5	H5T_C_S1	
91	Processing_attributes														Input File Name 004	GC1SG1_20180808D01D_X0000_3BSG_VRI_F_0100.h5	H5T_C_S1	
92	Processing_attributes														Input File Name 005	GC1SG1_20180809D01D_X0000_3BSG_VRI_F_0100.h5	H5T_C_S1	
93	Processing_attributes														Input File Name 006	GC1SG1_20180810D01D_X0000_3BSG_VRI_F_0100.h5	H5T_C_S1	
94	Processing_attributes														Input File Name 007	GC1SG1_20180811D01D_X0000_3BSG_VRI_F_0100.h5	H5T_C_S1	
95	Processing_attributes														Input File Name 008	GC1SG1_20180812D01D_X0000_3BSG_VRI_F_0100.h5	H5T_C_S1	

No.	Group	Dataset	Dataset Description	Type	1Dim	2Dim	3Dim	4Dim	Compress	Compress Lv.	Chunk1Dim	Chunk2Dim	Chunk3Dim	Chunk4Dim	Attribute	Attribute Value	Attribute type	Attribute Note
1	Geometry_data														Grid_interval	0.0833333	H5T_IEEE_F32LE	
2	Geometry_data														Grid_interval_unit	deg	H5T_C_S1	
3	Geometry_data														Image_projection	Equal Rectangular projection	H5T_C_S1	
4	Geometry_data														Number_of_lines	2160	H5T_STD_I32LE	
5	Geometry_data														Number_of_pixels	4320	H5T_STD_I16LE	
6	Geometry_data														Lower_left_latitude	-90.0	H5T_IEEE_F32LE	
7	Geometry_data														Lower_left_longitude	-180.0	H5T_IEEE_F32LE	
8	Geometry_data														Lower_right_latitude	-90.0	H5T_IEEE_F32LE	
9	Geometry_data														Lower_right_longitude	180.0	H5T_IEEE_F32LE	
10	Geometry_data														Upper_left_latitude	90.0	H5T_IEEE_F32LE	
11	Geometry_data														Upper_left_longitude	-180.0	H5T_IEEE_F32LE	
12	Geometry_data														Upper_right_latitude	90.0	H5T_IEEE_F32LE	
13	Geometry_data														Upper_right_longitude	180.0	H5T_IEEE_F32LE	
14	Global_attributes														Algorithm_depelopper	Japan Aerospace Exploration Agency (JAXA)	H5T_C_S1	
15	Global_attributes														Dataset_description	Level-3 daily spatial binning file of CLTYPE	H5T_C_S1	
16	Global_attributes														Product_file_name	GCISG1_20180806A01D_D0000_3MSG_CFRHC_0100.h5	H5T_C_S1	
17	Global_attributes														Product_level	Level-3	H5T_C_S1	
18	Global_attributes														Product_name	Level-3 binned map product	H5T_C_S1	
19	Global_attributes														Product_version	0100	H5T_C_S1	
20	Global_attributes														Satellite	Global Change Observation Mission - Climate (GCOM-C)	H5T_C_S1	
21	Global_attributes														Sensor	Second-generation Global Imager (SGLI)	H5T_C_S1	
22	Global_attributes														Algorithm_version	1.00	H5T_C_S1	
23	Global_attributes														Parameter_version	001.00	H5T_C_S1	
24	Global_attributes														Image_start_time	20180806 00:05:27.600	H5T_C_S1	
25	Global_attributes														Image_end_time	20180806 23:59:56.400	H5T_C_S1	
26	Image_data														Grid_interval	0.0833333	H5T_IEEE_F32LE	
27	Image_data														Grid_interval_unit	deg	H5T_C_S1	
28	Image_data														Image_projection	Equal Rectangular projection	H5T_C_S1	
29	Image_data														Number_of_lines	2160	H5T_STD_I32LE	
30	Image_data														Number_of_pixels	4320	H5T_STD_I16LE	
31	Image_data														Lower_left_latitude	-90.0	H5T_IEEE_F32LE	
32	Image_data														Lower_left_longitude	-180.0	H5T_IEEE_F32LE	
33	Image_data														Lower_right_latitude	-90.0	H5T_IEEE_F32LE	
34	Image_data														Lower_right_longitude	180.0	H5T_IEEE_F32LE	
35	Image_data														Upper_left_latitude	90.0	H5T_IEEE_F32LE	
36	Image_data														Upper_left_longitude	-180.0	H5T_IEEE_F32LE	
37	Image_data														Upper_right_latitude	90.0	H5T_IEEE_F32LE	
38	Image_data														Upper_right_longitude	180.0	H5T_IEEE_F32LE	
39	Image_data	CFRH_QA_flag		H5T_STD_U8LE	2160	4320			gzip	4	2160	4320			Data_description	QA information flag ([bit field 1-0]: water(land frac.=0%)=00, mostly water(0<land frac.<50%)=01, mostly coastal(50<land frac.<100%)=10, land(land frac=100%)=11, [bit field 3-2]: day(day frac.=100%)=00, mostly day(0<night frac.<50%)=01, mostly night(50<night frac.<100%)=10, night(night frac.=100%)=11. If no input data available, all bit fields are set to 1 (i.e., flag value = 255). If pixel value in L2 data is Error_DN, flag value = 254)	H5T_C_S1	
40	Image_data	CFRH_QA_flag		H5T_STD_U8LE	2160	4320			gzip	4	2160	4320			Error_DN	255	H5T_STD_U8LE	
41	Image_data	CFRH_QA_flag		H5T_STD_U8LE	2160	4320			gzip	4	2160	4320			Maximum_valid_DN	253	H5T_STD_U16LE	
42	Image_data	CFRH_QA_flag		H5T_STD_U8LE	2160	4320			gzip	4	2160	4320			Minimum_valid_DN	0	H5T_STD_U16LE	
43	Image_data	CFRH_QA_flag		H5T_STD_U8LE	2160	4320			gzip	4	2160	4320			Offset	0.0	H5T_IEEE_F32LE	
44	Image_data	CFRH_QA_flag		H5T_STD_U8LE	2160	4320			gzip	4	2160	4320			Slope	1.0	H5T_IEEE_F32LE	
45	Image_data	CFRH_QA_flag		H5T_STD_U8LE	2160	4320			gzip	4	2160	4320			Unit	NA	H5T_C_S1	
46	Image_data	CFRH_Stat		H5T_STD_U16LE	2160	4320			gzip	4	2160	4320			Error_DN	65535	H5T_STD_U16LE	
47	Image_data	CFRH_Stat		H5T_STD_U16LE	2160	4320			gzip	4	2160	4320			Data_description	Ratio of the number of cloud pixels identified as the ISCCP Class-H to the number of total pixels (=Nused) (Ref. ISCCP Class 1:Cirrus, 2:Cirro-stratus, 3:Deep convection, 4:Alto-cumulus, 5:Alto-stratus, 6:Nimbo-stratus, 7:Cumulus, 8:Strato-cumulus, 9:Stratus)	H5T_C_S1	
48	Image_data	CFRH_Stat		H5T_STD_U16LE	2160	4320			gzip	4	2160	4320			Maximum_valid_DN	10000	H5T_STD_U16LE	
49	Image_data	CFRH_Stat		H5T_STD_U16LE	2160	4320			gzip	4	2160	4320			Minimum_valid_DN	0	H5T_STD_U16LE	
50	Image_data	CFRH_Stat		H5T_STD_U16LE	2160	4320			gzip	4	2160	4320			Offset	0.0	H5T_IEEE_F32LE	
51	Image_data	CFRH_Stat		H5T_STD_U16LE	2160	4320			gzip	4	2160	4320			Slope	0.0001	H5T_IEEE_F32LE	
52	Image_data	CFRH_Stat		H5T_STD_U16LE	2160	4320			gzip	4	2160	4320			Unit	NA	H5T_C_S1	
53	Processing_attributes														Contact_point	JAXA/Earth Observation Research Center (EORC)	H5T_C_S1	
54	Processing_attributes														Processing_UT	20180807 15:25:11	H5T_C_S1	
55	Processing_attributes														Processing_organization	JAXA/GCOM-C science project	H5T_C_S1	
56	Processing_attributes														Processing_result	Poor	H5T_C_S1	
57	Processing_attributes														Input_files		H5T_C_S1	
58	Processing_attributes														Input File Name 001	GCISG1_20180806A01D_X0000_3BSG_CFRHC_0100.h5	H5T_C_S1	

No.	Group	Dataset	Dataset Description	Type	1Dim	2Dim	3Dim	4Dim	Compress	Compress Lv.	Chunk1Dim	Chunk2Dim	Chunk3Dim	Chunk4Dim	Attribute	Attribute Value	Attribute type	Attribute Note
1	Geometry_data														Grid_interval	0.0833333	H5T_IEEE_F32LE	
2	Geometry_data														Grid_interval_unit	deg	H5T_C_S1	
3	Geometry_data														Image_projection	Equal Rectangular projection	H5T_C_S1	
4	Geometry_data														Number_of_lines	2160	H5T_STD_I32LE	
5	Geometry_data														Number_of_pixels	4320	H5T_STD_I16LE	
6	Geometry_data														Lower_left_latitude	-90.0	H5T_IEEE_F32LE	
7	Geometry_data														Lower_left_longitude	-180.0	H5T_IEEE_F32LE	
8	Geometry_data														Lower_right_latitude	-90.0	H5T_IEEE_F32LE	
9	Geometry_data														Lower_right_longitude	180.0	H5T_IEEE_F32LE	
10	Geometry_data														Upper_left_latitude	90.0	H5T_IEEE_F32LE	
11	Geometry_data														Upper_left_longitude	-180.0	H5T_IEEE_F32LE	
12	Geometry_data														Upper_right_latitude	90.0	H5T_IEEE_F32LE	
13	Geometry_data														Upper_right_longitude	180.0	H5T_IEEE_F32LE	
14	Global_attributes														Algorithm_depelopper	Japan Aerospace Exploration Agency (JAXA)	H5T_C_S1	
15	Global_attributes														Dataset_description	Level-3 daily spatial binning file of CLTYPE	H5T_C_S1	
16	Global_attributes														Product_file_name	GCISG1_20180806A01D_D0000_3MSG_CFRLC_0100.h5	H5T_C_S1	
17	Global_attributes														Product_level	Level-3	H5T_C_S1	
18	Global_attributes														Product_name	Level-3 binned map product	H5T_C_S1	
19	Global_attributes														Product_version	0100	H5T_C_S1	
20	Global_attributes														Satellite	Global Change Observation Mission - Climate (GCOM-C)	H5T_C_S1	
21	Global_attributes														Sensor	Second-generation Global Imager (SGLI)	H5T_C_S1	
22	Global_attributes														Algorithm_version	1.00	H5T_C_S1	
23	Global_attributes														Parameter_version	001.00	H5T_C_S1	
24	Global_attributes														Image_start_time	20180806 00:05:27.600	H5T_C_S1	
25	Global_attributes														Image_end_time	20180806 23:59:56.400	H5T_C_S1	
26	Image_data														Grid_interval	0.0833333	H5T_IEEE_F32LE	
27	Image_data														Grid_interval_unit	deg	H5T_C_S1	
28	Image_data														Image_projection	Equal Rectangular projection	H5T_C_S1	
29	Image_data														Number_of_lines	2160	H5T_STD_I32LE	
30	Image_data														Number_of_pixels	4320	H5T_STD_I16LE	
31	Image_data														Lower_left_latitude	-90.0	H5T_IEEE_F32LE	
32	Image_data														Lower_left_longitude	-180.0	H5T_IEEE_F32LE	
33	Image_data														Lower_right_latitude	-90.0	H5T_IEEE_F32LE	
34	Image_data														Lower_right_longitude	180.0	H5T_IEEE_F32LE	
35	Image_data														Upper_left_latitude	90.0	H5T_IEEE_F32LE	
36	Image_data														Upper_left_longitude	-180.0	H5T_IEEE_F32LE	
37	Image_data														Upper_right_latitude	90.0	H5T_IEEE_F32LE	
38	Image_data														Upper_right_longitude	180.0	H5T_IEEE_F32LE	
39	Image_data	CFRL_QA_flag		H5T_STD_U8LE	2160	4320			gzip	4	2160	4320			Data_description	QA information flag ([bit field 1-0]: water(land frac.=0%)=00, mostly water(0<land frac.<50%)=01, mostly coastal(50<land frac.<100%)=10, land(land frac=100%)=11, [bit field 3-2]: day(day frac.=100%)=00, mostly day(0<night frac.<50%)=01, mostly night(50<night frac.<100%)=10, night(night frac.=100%)=11. If no input data available, all bit fields are set to 1 (i.e., flag value = 255). If pixel value in l2 data is Error_DN, flag value = 254)	H5T_C_S1	
40	Image_data	CFRL_QA_flag		H5T_STD_U8LE	2160	4320			gzip	4	2160	4320			Error_DN	255	H5T_STD_U8LE	
41	Image_data	CFRL_QA_flag		H5T_STD_U8LE	2160	4320			gzip	4	2160	4320			Maximum_valid_DN	253	H5T_STD_U16LE	
42	Image_data	CFRL_QA_flag		H5T_STD_U8LE	2160	4320			gzip	4	2160	4320			Minimum_valid_DN	0	H5T_STD_U16LE	
43	Image_data	CFRL_QA_flag		H5T_STD_U8LE	2160	4320			gzip	4	2160	4320			Offset	0.0	H5T_IEEE_F32LE	
44	Image_data	CFRL_QA_flag		H5T_STD_U8LE	2160	4320			gzip	4	2160	4320			Slope	1.0	H5T_IEEE_F32LE	
45	Image_data	CFRL_QA_flag		H5T_STD_U8LE	2160	4320			gzip	4	2160	4320			Unit	NA	H5T_C_S1	
46	Image_data	CFRL_Stat		H5T_STD_U16LE	2160	4320			gzip	4	2160	4320			Error_DN	65535	H5T_STD_U16LE	
47	Image_data	CFRL_Stat		H5T_STD_U16LE	2160	4320			gzip	4	2160	4320			Data_description	Ratio of the number of cloud pixels identified as the ISCCP Class-L to the number of total pixels (=Nused) (Ref. ISCCP Class 1:Cirrus, 2:Cirro-stratus, 3:Deep convection, 4:Alto-cumulus, 5:Alto-stratus, 6:Nimbo-stratus, 7:Cumulus, 8:Strato-cumulus, 9:Stratus)	H5T_C_S1	
48	Image_data	CFRL_Stat		H5T_STD_U16LE	2160	4320			gzip	4	2160	4320			Maximum_valid_DN	10000	H5T_STD_U16LE	
49	Image_data	CFRL_Stat		H5T_STD_U16LE	2160	4320			gzip	4	2160	4320			Minimum_valid_DN	0	H5T_STD_U16LE	
50	Image_data	CFRL_Stat		H5T_STD_U16LE	2160	4320			gzip	4	2160	4320			Offset	0.0	H5T_IEEE_F32LE	
51	Image_data	CFRL_Stat		H5T_STD_U16LE	2160	4320			gzip	4	2160	4320			Slope	0.0001	H5T_IEEE_F32LE	
52	Image_data	CFRL_Stat		H5T_STD_U16LE	2160	4320			gzip	4	2160	4320			Unit	NA	H5T_C_S1	
53	Processing_attributes														Contact_point	JAXA/Earth Observation Research Center (EORC)	H5T_C_S1	
54	Processing_attributes														Processing_UT	20180807 15:25:12	H5T_C_S1	
55	Processing_attributes														Processing_organization	JAXA/GCOM-C science project	H5T_C_S1	
56	Processing_attributes														Processing_result	Poor	H5T_C_S1	
57	Processing_attributes														Input_files		H5T_C_S1	
58	Processing_attributes														Input File Name 001	GCISG1_20180806A01D_X0000_3BSG_CFRLC_0100.h5	H5T_C_S1	

No.	Group	Dataset	Dataset Description	Type	1Dim	2Dim	3Dim	4Dim	Compress	Compress Lv.	Chunk1Dim	Chunk2Dim	Chunk3Dim	Chunk4Dim	Attribute	Attribute Value	Attribute type	Attribute Note
1	Geometry_data														Grid_interval	0.0833333	H5T_IEEE_F32LE	
2	Geometry_data														Grid_interval_unit	deg	H5T_C_S1	
3	Geometry_data														Image_projection	Equal Rectangular projection	H5T_C_S1	
4	Geometry_data														Number_of_lines	2160	H5T_STD_I32LE	
5	Geometry_data														Number_of_pixels	4320	H5T_STD_I16LE	
6	Geometry_data														Lower_left_latitude	-90.0	H5T_IEEE_F32LE	
7	Geometry_data														Lower_left_longitude	-180.0	H5T_IEEE_F32LE	
8	Geometry_data														Lower_right_latitude	-90.0	H5T_IEEE_F32LE	
9	Geometry_data														Lower_right_longitude	180.0	H5T_IEEE_F32LE	
10	Geometry_data														Upper_left_latitude	90.0	H5T_IEEE_F32LE	
11	Geometry_data														Upper_left_longitude	-180.0	H5T_IEEE_F32LE	
12	Geometry_data														Upper_right_latitude	90.0	H5T_IEEE_F32LE	
13	Geometry_data														Upper_right_longitude	180.0	H5T_IEEE_F32LE	
14	Global_attributes														Algorithm_depelopper	Japan Aerospace Exploration Agency (JAXA)	H5T_C_S1	
15	Global_attributes														Dataset_description	Level-3 daily spatial binning file of CLTYPE	H5T_C_S1	
16	Global_attributes														Product_file_name	GCISG1_20180806A01D_D0000_3MSG_CFRMC_0100.h5	H5T_C_S1	
17	Global_attributes														Product_level	Level-3	H5T_C_S1	
18	Global_attributes														Product_name	Level-3 binned map product	H5T_C_S1	
19	Global_attributes														Product_version	0100	H5T_C_S1	
20	Global_attributes														Satellite	Global Change Observation Mission - Climate (GCOM-C)	H5T_C_S1	
21	Global_attributes														Sensor	Second-generation Global Imager (SGLI)	H5T_C_S1	
22	Global_attributes														Algorithm_version	1.00	H5T_C_S1	
23	Global_attributes														Parameter_version	001.00	H5T_C_S1	
24	Global_attributes														Image_start_time	20180806 00:05:27.600	H5T_C_S1	
25	Global_attributes														Image_end_time	20180806 23:59:56.400	H5T_C_S1	
26	Image_data														Grid_interval	0.0833333	H5T_IEEE_F32LE	
27	Image_data														Grid_interval_unit	deg	H5T_C_S1	
28	Image_data														Image_projection	Equal Rectangular projection	H5T_C_S1	
29	Image_data														Number_of_lines	2160	H5T_STD_I32LE	
30	Image_data														Number_of_pixels	4320	H5T_STD_I16LE	
31	Image_data														Lower_left_latitude	-90.0	H5T_IEEE_F32LE	
32	Image_data														Lower_left_longitude	-180.0	H5T_IEEE_F32LE	
33	Image_data														Lower_right_latitude	-90.0	H5T_IEEE_F32LE	
34	Image_data														Lower_right_longitude	180.0	H5T_IEEE_F32LE	
35	Image_data														Upper_left_latitude	90.0	H5T_IEEE_F32LE	
36	Image_data														Upper_left_longitude	-180.0	H5T_IEEE_F32LE	
37	Image_data														Upper_right_latitude	90.0	H5T_IEEE_F32LE	
38	Image_data														Upper_right_longitude	180.0	H5T_IEEE_F32LE	
39	Image_data	CFRM_QA_flag		H5T_STD_U8LE	2160	4320			gzip	4	2160	4320			Data_description	QA information flag ([bit field 1-0]: water(land frac.=0%)=00, mostly water(0<land frac.<50%)=01, mostly coastal(50<land frac.<100%)=10, land(land frac=100%)=11, [bit field 3-2]: day(day frac.=100%)=00, mostly day(0<night frac.<50%)=01, mostly night(50<night frac.<100%)=10, night(night frac.=100%)=11. If no input data available, all bit fields are set to 1 (i.e., flag value = 255). If pixel value in L2 data is Error_DN, flag value = 254)	H5T_C_S1	
40	Image_data	CFRM_QA_flag		H5T_STD_U8LE	2160	4320			gzip	4	2160	4320			Error_DN	255	H5T_STD_U8LE	
41	Image_data	CFRM_QA_flag		H5T_STD_U8LE	2160	4320			gzip	4	2160	4320			Maximum_valid_DN	253	H5T_STD_U16LE	
42	Image_data	CFRM_QA_flag		H5T_STD_U8LE	2160	4320			gzip	4	2160	4320			Minimum_valid_DN	0	H5T_STD_U16LE	
43	Image_data	CFRM_QA_flag		H5T_STD_U8LE	2160	4320			gzip	4	2160	4320			Offset	0.0	H5T_IEEE_F32LE	
44	Image_data	CFRM_QA_flag		H5T_STD_U8LE	2160	4320			gzip	4	2160	4320			Slope	1.0	H5T_IEEE_F32LE	
45	Image_data	CFRM_QA_flag		H5T_STD_U8LE	2160	4320			gzip	4	2160	4320			Unit	NA	H5T_C_S1	
46	Image_data	CFRM_Stat		H5T_STD_U16LE	2160	4320			gzip	4	2160	4320			Error_DN	65535	H5T_STD_U16LE	
47	Image_data	CFRM_Stat		H5T_STD_U16LE	2160	4320			gzip	4	2160	4320			Data_description	Ratio of the number of cloud pixels identified as the ISCCP Class-M to the number of total pixels (=Nused) (Ref. ISCCP Class 1:Cirrus, 2:Cirro-stratus, 3:Deep convection, 4:Alto-cumulus, 5:Alto-stratus, 6:Nimbo-stratus, 7:Cumulus, 8:Strato-cumulus, 9:Stratus)	H5T_C_S1	
48	Image_data	CFRM_Stat		H5T_STD_U16LE	2160	4320			gzip	4	2160	4320			Maximum_valid_DN	10000	H5T_STD_U16LE	
49	Image_data	CFRM_Stat		H5T_STD_U16LE	2160	4320			gzip	4	2160	4320			Minimum_valid_DN	0	H5T_STD_U16LE	
50	Image_data	CFRM_Stat		H5T_STD_U16LE	2160	4320			gzip	4	2160	4320			Offset	0.0	H5T_IEEE_F32LE	
51	Image_data	CFRM_Stat		H5T_STD_U16LE	2160	4320			gzip	4	2160	4320			Slope	0.0001	H5T_IEEE_F32LE	
52	Image_data	CFRM_Stat		H5T_STD_U16LE	2160	4320			gzip	4	2160	4320			Unit	NA	H5T_C_S1	
53	Processing_attributes														Contact_point	JAXA/Earth Observation Research Center (EORC)	H5T_C_S1	
54	Processing_attributes														Processing_UT	20180807 15:25:12	H5T_C_S1	
55	Processing_attributes														Processing_organization	JAXA/GCOM-C science project	H5T_C_S1	
56	Processing_attributes														Processing_result	Poor	H5T_C_S1	
57	Processing_attributes														Input_files		H5T_C_S1	
58	Processing_attributes														Input File Name 001	GCISG1_20180806A01D_X0000_3BSG_CFRMC_0100.h5	H5T_C_S1	

No.	Group	Dataset	Dataset Description	Type	1Dim	2Dim	3Dim	4Dim	Compress	Compress Lv.	Chunk1Dim	Chunk2Dim	Chunk3Dim	Chunk4Dim	Attribute	Attribute Value	Attribute type	Attribute Note
1	Geometry_data														Grid_interval	0.0833333	H5T_IEEE_F32LE	
2	Geometry_data														Grid_interval_unit	deg	H5T_C_S1	
3	Geometry_data														Image_projection	Equal Rectangular projection	H5T_C_S1	
4	Geometry_data														Number_of_lines	2160	H5T_STD_I32LE	
5	Geometry_data														Number_of_pixels	4320	H5T_STD_I16LE	
6	Geometry_data														Lower_left_latitude	-90.0	H5T_IEEE_F32LE	
7	Geometry_data														Lower_left_longitude	-180.0	H5T_IEEE_F32LE	
8	Geometry_data														Lower_right_latitude	-90.0	H5T_IEEE_F32LE	
9	Geometry_data														Lower_right_longitude	180.0	H5T_IEEE_F32LE	
10	Geometry_data														Upper_left_latitude	90.0	H5T_IEEE_F32LE	
11	Geometry_data														Upper_left_longitude	-180.0	H5T_IEEE_F32LE	
12	Geometry_data														Upper_right_latitude	90.0	H5T_IEEE_F32LE	
13	Geometry_data														Upper_right_longitude	180.0	H5T_IEEE_F32LE	
14	Global_attributes														Algorithm_depelopper	Japan Aerospace Exploration Agency (JAXA)	H5T_C_S1	
15	Global_attributes														Dataset_description	Level-3 daily spatial binning file of ARAE_land	H5T_C_S1	
16	Global_attributes														Product_file_name	GC1SG1_20180806D01D_D0000_3MSG_AAELC_0100.h5	H5T_C_S1	
17	Global_attributes														Product_level	Level-3	H5T_C_S1	
18	Global_attributes														Product_name	Level-3 binned map product	H5T_C_S1	
19	Global_attributes														Product_version	0100	H5T_C_S1	
20	Global_attributes														Satellite	Global Change Observation Mission - Climate (GCOM-C)	H5T_C_S1	
21	Global_attributes														Sensor	Second-generation Global Imager (SGLI)	H5T_C_S1	
22	Global_attributes														Algorithm_version	1.00	H5T_C_S1	
23	Global_attributes														Parameter_version	001.00	H5T_C_S1	
24	Global_attributes														Image_start_time	20180806 00:00:25.200	H5T_C_S1	
25	Global_attributes														Image_end_time	20180806 23:39:18.000	H5T_C_S1	
26	Image_data														Grid_interval	0.0833333	H5T_IEEE_F32LE	
27	Image_data														Grid_interval_unit	deg	H5T_C_S1	
28	Image_data														Image_projection	Equal Rectangular projection	H5T_C_S1	
29	Image_data														Number_of_lines	2160	H5T_STD_I32LE	
30	Image_data														Number_of_pixels	4320	H5T_STD_I16LE	
31	Image_data														Lower_left_latitude	-90.0	H5T_IEEE_F32LE	
32	Image_data														Lower_left_longitude	-180.0	H5T_IEEE_F32LE	
33	Image_data														Lower_right_latitude	-90.0	H5T_IEEE_F32LE	
34	Image_data														Lower_right_longitude	180.0	H5T_IEEE_F32LE	
35	Image_data														Upper_left_latitude	90.0	H5T_IEEE_F32LE	
36	Image_data														Upper_left_longitude	-180.0	H5T_IEEE_F32LE	
37	Image_data														Upper_right_latitude	90.0	H5T_IEEE_F32LE	
38	Image_data														Upper_right_longitude	180.0	H5T_IEEE_F32LE	
39	Image_data	ARAE_land_AVE		H5T_STD_U16LE	2160	4320			gzip	4	2160	4320			Error_DN	65535	H5T_STD_U16LE	
40	Image_data	ARAE_land_AVE		H5T_STD_U16LE	2160	4320			gzip	4	2160	4320			Data_description	Average of ARAE_land parameter (Equal Rectangular projection: Global)	H5T_C_S1	
41	Image_data	ARAE_land_AVE		H5T_STD_U16LE	2160	4320			gzip	4	2160	4320			Maximum_valid_DN	2500	H5T_STD_U16LE	
42	Image_data	ARAE_land_AVE		H5T_STD_U16LE	2160	4320			gzip	4	2160	4320			Minimum_valid_DN	0	H5T_STD_U16LE	
43	Image_data	ARAE_land_AVE		H5T_STD_U16LE	2160	4320			gzip	4	2160	4320			Offset	-0.5	H5T_IEEE_F32LE	
44	Image_data	ARAE_land_AVE		H5T_STD_U16LE	2160	4320			gzip	4	2160	4320			Slope	0.001	H5T_IEEE_F32LE	
45	Image_data	ARAE_land_AVE		H5T_STD_U16LE	2160	4320			gzip	4	2160	4320			Unit	Dimensionless	H5T_C_S1	
46	Image_data	ARAE_land_QA_flag		H5T_STD_U8LE	2160	4320			gzip	4	2160	4320			Data_description	QA information flag ([bit field 1-0]: water(land frac.=0%)=00, mostly water(0<land frac.<50%)=01, mostly coastal(50<land frac.<100%)=10, land(land frac=100%)=11. If no input data available, all bit fields are set to 1 (i.e., flag value = 255). If pixel value in l2 data is Error_DN, flag value = 254)	H5T_C_S1	
47	Image_data	ARAE_land_QA_flag		H5T_STD_U8LE	2160	4320			gzip	4	2160	4320			Error_DN	255	H5T_STD_U8LE	
48	Image_data	ARAE_land_QA_flag		H5T_STD_U8LE	2160	4320			gzip	4	2160	4320			Maximum_valid_DN	253	H5T_STD_U16LE	
49	Image_data	ARAE_land_QA_flag		H5T_STD_U8LE	2160	4320			gzip	4	2160	4320			Minimum_valid_DN	0	H5T_STD_U16LE	
50	Image_data	ARAE_land_QA_flag		H5T_STD_U8LE	2160	4320			gzip	4	2160	4320			Offset	0.0	H5T_IEEE_F32LE	
51	Image_data	ARAE_land_QA_flag		H5T_STD_U8LE	2160	4320			gzip	4	2160	4320			Slope	1.0	H5T_IEEE_F32LE	
52	Image_data	ARAE_land_QA_flag		H5T_STD_U8LE	2160	4320			gzip	4	2160	4320			Unit	NA	H5T_C_S1	
53	Processing_attributes														Contact_point	JAXA/Earth Observation Research Center (EORC)	H5T_C_S1	
54	Processing_attributes														Processing_UT	20180807 17:10:59	H5T_C_S1	
55	Processing_attributes														Processing_organization	JAXA/GCOM-C science project	H5T_C_S1	
56	Processing_attributes														Processing_result	Good	H5T_C_S1	
57	Processing_attributes														Input_files		H5T_C_S1	
58	Processing_attributes														Input File Name 001	GC1SG1_20180806D01D_X0000_3BSG_AAELC_0100.h5	H5T_C_S1	

No.	Group	Dataset	Dataset Description	Type	1Dim	2Dim	3Dim	4Dim	Compress	Compress Lv.	Chunk1Dim	Chunk2Dim	Chunk3Dim	Chunk4Dim	Attribute	Attribute Value	Attribute type	Attribute Note
1	Geometry_data														Grid_interval	0.0833333	H5T_IEEE_F32LE	
2	Geometry_data														Grid_interval_unit	deg	H5T_C_S1	
3	Geometry_data														Image_projection	Equal Rectangular projection	H5T_C_S1	
4	Geometry_data														Number_of_lines	2160	H5T_STD_I32LE	
5	Geometry_data														Number_of_pixels	4320	H5T_STD_I16LE	
6	Geometry_data														Lower_left_latitude	-90.0	H5T_IEEE_F32LE	
7	Geometry_data														Lower_left_longitude	-180.0	H5T_IEEE_F32LE	
8	Geometry_data														Lower_right_latitude	-90.0	H5T_IEEE_F32LE	
9	Geometry_data														Lower_right_longitude	180.0	H5T_IEEE_F32LE	
10	Geometry_data														Upper_left_latitude	90.0	H5T_IEEE_F32LE	
11	Geometry_data														Upper_left_longitude	-180.0	H5T_IEEE_F32LE	
12	Geometry_data														Upper_right_latitude	90.0	H5T_IEEE_F32LE	
13	Geometry_data														Upper_right_longitude	180.0	H5T_IEEE_F32LE	
14	Global_attributes														Algorithm_depelopper	Japan Aerospace Exploration Agency (JAXA)	H5T_C_S1	
15	Global_attributes														Dataset_description	Level-3 daily spatial binning file of ARAE_ocean	H5T_C_S1	
16	Global_attributes														Product_file_name	GCISG1_20180806D01D_D0000_3MSG_AAEOC_0100.h5	H5T_C_S1	
17	Global_attributes														Product_level	Level-3	H5T_C_S1	
18	Global_attributes														Product_name	Level-3 binned map product	H5T_C_S1	
19	Global_attributes														Product_version	0100	H5T_C_S1	
20	Global_attributes														Satellite	Global Change Observation Mission - Climate (GCOM-C)	H5T_C_S1	
21	Global_attributes														Sensor	Second-generation Global Imager (SGLI)	H5T_C_S1	
22	Global_attributes														Algorithm_version	1.00	H5T_C_S1	
23	Global_attributes														Parameter_version	001.00	H5T_C_S1	
24	Global_attributes														Image_start_time	20180806 00:00:25.200	H5T_C_S1	
25	Global_attributes														Image_end_time	20180806 23:39:18.000	H5T_C_S1	
26	Image_data														Grid_interval	0.0833333	H5T_IEEE_F32LE	
27	Image_data														Grid_interval_unit	deg	H5T_C_S1	
28	Image_data														Image_projection	Equal Rectangular projection	H5T_C_S1	
29	Image_data														Number_of_lines	2160	H5T_STD_I32LE	
30	Image_data														Number_of_pixels	4320	H5T_STD_I16LE	
31	Image_data														Lower_left_latitude	-90.0	H5T_IEEE_F32LE	
32	Image_data														Lower_left_longitude	-180.0	H5T_IEEE_F32LE	
33	Image_data														Lower_right_latitude	-90.0	H5T_IEEE_F32LE	
34	Image_data														Lower_right_longitude	180.0	H5T_IEEE_F32LE	
35	Image_data														Upper_left_latitude	90.0	H5T_IEEE_F32LE	
36	Image_data														Upper_left_longitude	-180.0	H5T_IEEE_F32LE	
37	Image_data														Upper_right_latitude	90.0	H5T_IEEE_F32LE	
38	Image_data														Upper_right_longitude	180.0	H5T_IEEE_F32LE	
39	Image_data	ARAE_ocean_AVE		H5T_STD_U16LE	2160	4320			gzip	4	2160	4320			Error_DN	65535	H5T_STD_U16LE	
40	Image_data	ARAE_ocean_AVE		H5T_STD_U16LE	2160	4320			gzip	4	2160	4320			Data_description	Average of ARAE_ocean parameter (Equal Rectangular projection: Global)	H5T_C_S1	
41	Image_data	ARAE_ocean_AVE		H5T_STD_U16LE	2160	4320			gzip	4	2160	4320			Maximum_valid_DN	2500	H5T_STD_U16LE	
42	Image_data	ARAE_ocean_AVE		H5T_STD_U16LE	2160	4320			gzip	4	2160	4320			Minimum_valid_DN	0	H5T_STD_U16LE	
43	Image_data	ARAE_ocean_AVE		H5T_STD_U16LE	2160	4320			gzip	4	2160	4320			Offset	-0.5	H5T_IEEE_F32LE	
44	Image_data	ARAE_ocean_AVE		H5T_STD_U16LE	2160	4320			gzip	4	2160	4320			Slope	0.001	H5T_IEEE_F32LE	
45	Image_data	ARAE_ocean_AVE		H5T_STD_U16LE	2160	4320			gzip	4	2160	4320			Unit	Dimensionless	H5T_C_S1	
46	Image_data	ARAE_ocean_QA_flag		H5T_STD_U8LE	2160	4320			gzip	4	2160	4320			Data_description	QA information flag ([bit field 1-0]: water(land frac.=0%)=00, mostly water(0<land frac.<50%)=01, mostly coastal(50<land frac.<100%)=10, land(land frac=100%)=11. If no input data available, all bit fields are set to 1 (i.e., flag value = 255). If pixel value in l2 data is Error_DN, flag value = 254)	H5T_C_S1	
47	Image_data	ARAE_ocean_QA_flag		H5T_STD_U8LE	2160	4320			gzip	4	2160	4320			Error_DN	255	H5T_STD_U8LE	
48	Image_data	ARAE_ocean_QA_flag		H5T_STD_U8LE	2160	4320			gzip	4	2160	4320			Maximum_valid_DN	253	H5T_STD_U16LE	
49	Image_data	ARAE_ocean_QA_flag		H5T_STD_U8LE	2160	4320			gzip	4	2160	4320			Minimum_valid_DN	0	H5T_STD_U16LE	
50	Image_data	ARAE_ocean_QA_flag		H5T_STD_U8LE	2160	4320			gzip	4	2160	4320			Offset	0.0	H5T_IEEE_F32LE	
51	Image_data	ARAE_ocean_QA_flag		H5T_STD_U8LE	2160	4320			gzip	4	2160	4320			Slope	1.0	H5T_IEEE_F32LE	
52	Image_data	ARAE_ocean_QA_flag		H5T_STD_U8LE	2160	4320			gzip	4	2160	4320			Unit	NA	H5T_C_S1	
53	Processing_attributes														Contact_point	JAXA/Earth Observation Research Center (EORC)	H5T_C_S1	
54	Processing_attributes														Processing_UT	20180807 17:11:00	H5T_C_S1	
55	Processing_attributes														Processing_organization	JAXA/GCOM-C science project	H5T_C_S1	
56	Processing_attributes														Processing_result	Good	H5T_C_S1	
57	Processing_attributes														Input_files		H5T_C_S1	
58	Processing_attributes														Input File Name 001	GCISG1_20180806D01D_X0000_3BSG_AAEOC_0100.h5	H5T_C_S1	

No.	Group	Dataset	Dataset Description	Type	1Dim	2Dim	3Dim	4Dim	Compress	Compress Lv.	Chunk1Dim	Chunk2Dim	Chunk3Dim	Chunk4Dim	Attribute	Attribute Value	Attribute type	Attribute Note
1	Geometry_data														Grid_interval	0.0833333	H5T_IEEE_F32LE	
2	Geometry_data														Grid_interval_unit	deg	H5T_C_S1	
3	Geometry_data														Image_projection	Equal Rectangular projection	H5T_C_S1	
4	Geometry_data														Number_of_lines	2160	H5T_STD_I32LE	
5	Geometry_data														Number_of_pixels	4320	H5T_STD_I16LE	
6	Geometry_data														Lower_left_latitude	-90.0	H5T_IEEE_F32LE	
7	Geometry_data														Lower_left_longitude	-180.0	H5T_IEEE_F32LE	
8	Geometry_data														Lower_right_latitude	-90.0	H5T_IEEE_F32LE	
9	Geometry_data														Lower_right_longitude	180.0	H5T_IEEE_F32LE	
10	Geometry_data														Upper_left_latitude	90.0	H5T_IEEE_F32LE	
11	Geometry_data														Upper_left_longitude	-180.0	H5T_IEEE_F32LE	
12	Geometry_data														Upper_right_latitude	90.0	H5T_IEEE_F32LE	
13	Geometry_data														Upper_right_longitude	180.0	H5T_IEEE_F32LE	
14	Global_attributes														Algorithm_depelopper	Japan Aerospace Exploration Agency (JAXA)	H5T_C_S1	
15	Global_attributes														Dataset_description	Level-3 daily spatial binning file of ARAE_pol_land	H5T_C_S1	
16	Global_attributes														Product_file_name	GCISG1_20180806D01D_D0000_3MSG_AAEPC_0100.h5	H5T_C_S1	
17	Global_attributes														Product_level	Level-3	H5T_C_S1	
18	Global_attributes														Product_name	Level-3 binned map product	H5T_C_S1	
19	Global_attributes														Product_version	0100	H5T_C_S1	
20	Global_attributes														Satellite	Global Change Observation Mission - Climate (GCOM-C)	H5T_C_S1	
21	Global_attributes														Sensor	Second-generation Global Imager (SGLI)	H5T_C_S1	
22	Global_attributes														Algorithm_version	1.00	H5T_C_S1	
23	Global_attributes														Parameter_version	001.00	H5T_C_S1	
24	Global_attributes														Image_start_time	20180806 00:00:25.200	H5T_C_S1	
25	Global_attributes														Image_end_time	20180806 23:39:18.000	H5T_C_S1	
26	Image_data														Grid_interval	0.0833333	H5T_IEEE_F32LE	
27	Image_data														Grid_interval_unit	deg	H5T_C_S1	
28	Image_data														Image_projection	Equal Rectangular projection	H5T_C_S1	
29	Image_data														Number_of_lines	2160	H5T_STD_I32LE	
30	Image_data														Number_of_pixels	4320	H5T_STD_I16LE	
31	Image_data														Lower_left_latitude	-90.0	H5T_IEEE_F32LE	
32	Image_data														Lower_left_longitude	-180.0	H5T_IEEE_F32LE	
33	Image_data														Lower_right_latitude	-90.0	H5T_IEEE_F32LE	
34	Image_data														Lower_right_longitude	180.0	H5T_IEEE_F32LE	
35	Image_data														Upper_left_latitude	90.0	H5T_IEEE_F32LE	
36	Image_data														Upper_left_longitude	-180.0	H5T_IEEE_F32LE	
37	Image_data														Upper_right_latitude	90.0	H5T_IEEE_F32LE	
38	Image_data														Upper_right_longitude	180.0	H5T_IEEE_F32LE	
39	Image_data	ARAE_pol_land_AVE		H5T_STD_U16LE	2160	4320			gzip	4	2160	4320			Error_DN	65535	H5T_STD_U16LE	
40	Image_data	ARAE_pol_land_AVE		H5T_STD_U16LE	2160	4320			gzip	4	2160	4320			Data_description	Average of ARAE_pol_land parameter (Equal Rectangular projection: Global)	H5T_C_S1	
41	Image_data	ARAE_pol_land_AVE		H5T_STD_U16LE	2160	4320			gzip	4	2160	4320			Maximum_valid_DN	32767	H5T_STD_U16LE	
42	Image_data	ARAE_pol_land_AVE		H5T_STD_U16LE	2160	4320			gzip	4	2160	4320			Minimum_valid_DN	0	H5T_STD_U16LE	
43	Image_data	ARAE_pol_land_AVE		H5T_STD_U16LE	2160	4320			gzip	4	2160	4320			Offset	-1.0	H5T_IEEE_F32LE	
44	Image_data	ARAE_pol_land_AVE		H5T_STD_U16LE	2160	4320			gzip	4	2160	4320			Slope	0.0001	H5T_IEEE_F32LE	
45	Image_data	ARAE_pol_land_AVE		H5T_STD_U16LE	2160	4320			gzip	4	2160	4320			Unit	NA	H5T_C_S1	
46	Image_data	ARAE_pol_land_QA_flag		H5T_STD_U8LE	2160	4320			gzip	4	2160	4320			Data_description	QA information flag ([bit field 1-0]: water(land frac.=0%)=00, mostly water(0<land frac.<50%)=01, mostly coastal(50<land frac.<100%)=10, land(land frac=100%)=11. If no input data available, all bit fields are set to 1 (i.e., flag value = 255). If pixel value in l2 data is Error_DN, flag value = 254)	H5T_C_S1	
47	Image_data	ARAE_pol_land_QA_flag		H5T_STD_U8LE	2160	4320			gzip	4	2160	4320			Error_DN	255	H5T_STD_U8LE	
48	Image_data	ARAE_pol_land_QA_flag		H5T_STD_U8LE	2160	4320			gzip	4	2160	4320			Maximum_valid_DN	253	H5T_STD_U16LE	
49	Image_data	ARAE_pol_land_QA_flag		H5T_STD_U8LE	2160	4320			gzip	4	2160	4320			Minimum_valid_DN	0	H5T_STD_U16LE	
50	Image_data	ARAE_pol_land_QA_flag		H5T_STD_U8LE	2160	4320			gzip	4	2160	4320			Offset	0.0	H5T_IEEE_F32LE	
51	Image_data	ARAE_pol_land_QA_flag		H5T_STD_U8LE	2160	4320			gzip	4	2160	4320			Slope	1.0	H5T_IEEE_F32LE	
52	Image_data	ARAE_pol_land_QA_flag		H5T_STD_U8LE	2160	4320			gzip	4	2160	4320			Unit	NA	H5T_C_S1	
53	Processing_attributes														Contact_point	JAXA/Earth Observation Research Center (EORC)	H5T_C_S1	
54	Processing_attributes														Processing_UT	20180807 15:45:05	H5T_C_S1	
55	Processing_attributes														Processing_organization	JAXA/GCOM-C science project	H5T_C_S1	
56	Processing_attributes														Processing_result	Good	H5T_C_S1	
57	Processing_attributes														Input_files		H5T_C_S1	
58	Processing_attributes														Input File Name 001	GCISG1_20180806D01D_X0000_3BSG_AAEPC_0100.h5	H5T_C_S1	

No.	Group	Dataset	Dataset Description	Type	1Dim	2Dim	3Dim	4Dim	Compress	Compress Lv.	Chunk1Dim	Chunk2Dim	Chunk3Dim	Chunk4Dim	Attribute	Attribute Value	Attribute type	Attribute Note
1	Geometry_data														Grid_interval	0.0416667	H5T_IEEE_F32LE	
2	Geometry_data														Grid_interval_unit	deg	H5T_C_S1	
3	Geometry_data														Image_projection	Equal Rectangular projection	H5T_C_S1	
4	Geometry_data														Number_of_lines	4320	H5T_STD_I32LE	
5	Geometry_data														Number_of_pixels	8640	H5T_STD_I16LE	
6	Geometry_data														Lower_left_latitude	-90.0	H5T_IEEE_F32LE	
7	Geometry_data														Lower_left_longitude	-180.0	H5T_IEEE_F32LE	
8	Geometry_data														Lower_right_latitude	-90.0	H5T_IEEE_F32LE	
9	Geometry_data														Lower_right_longitude	180.0	H5T_IEEE_F32LE	
10	Geometry_data														Upper_left_latitude	90.0	H5T_IEEE_F32LE	
11	Geometry_data														Upper_left_longitude	-180.0	H5T_IEEE_F32LE	
12	Geometry_data														Upper_right_latitude	90.0	H5T_IEEE_F32LE	
13	Geometry_data														Upper_right_longitude	180.0	H5T_IEEE_F32LE	
14	Global_attributes														Algorithm_depelopper	Japan Aerospace Exploration Agency (JAXA)	H5T_C_S1	
15	Global_attributes														Dataset_description	Level-3 daily spatial binning file of AGB	H5T_C_S1	
16	Global_attributes														Product_file_name	GC1SG1_20180806D01D_D0000_3MSG_AGB_F_0100.h5	H5T_C_S1	
17	Global_attributes														Product_level	Level-3	H5T_C_S1	
18	Global_attributes														Product_name	Level-3 binned map product	H5T_C_S1	
19	Global_attributes														Product_version	0100	H5T_C_S1	
20	Global_attributes														Satellite	Global Change Observation Mission - Climate (GCOM-C)	H5T_C_S1	
21	Global_attributes														Sensor	Second-generation Global Imager (SGLI)	H5T_C_S1	
22	Global_attributes														Algorithm_version	1.00	H5T_C_S1	
23	Global_attributes														Parameter_version	001.00	H5T_C_S1	
24	Global_attributes														Image_start_time	20180806 00:00:00.000	H5T_C_S1	
25	Global_attributes														Image_end_time	20180806 23:29:42.003	H5T_C_S1	
26	Image_data														Grid_interval	0.0416667	H5T_IEEE_F32LE	
27	Image_data														Grid_interval_unit	deg	H5T_C_S1	
28	Image_data														Image_projection	Equal Rectangular projection	H5T_C_S1	
29	Image_data														Number_of_lines	4320	H5T_STD_I32LE	
30	Image_data														Number_of_pixels	8640	H5T_STD_I16LE	
31	Image_data														Lower_left_latitude	-90.0	H5T_IEEE_F32LE	
32	Image_data														Lower_left_longitude	-180.0	H5T_IEEE_F32LE	
33	Image_data														Lower_right_latitude	-90.0	H5T_IEEE_F32LE	
34	Image_data														Lower_right_longitude	180.0	H5T_IEEE_F32LE	
35	Image_data														Upper_left_latitude	90.0	H5T_IEEE_F32LE	
36	Image_data														Upper_left_longitude	-180.0	H5T_IEEE_F32LE	
37	Image_data														Upper_right_latitude	90.0	H5T_IEEE_F32LE	
38	Image_data														Upper_right_longitude	180.0	H5T_IEEE_F32LE	
39	Image_data	AGB_AVE		H5T_STD_U16LE	4320	8640			gzip	4	4320	8640			Error_DN	65535	H5T_STD_U16LE	
40	Image_data	AGB_AVE		H5T_STD_U16LE	4320	8640			gzip	4	4320	8640			Data_description	Average of AGB parameter (Equal Rectangular projection: Global)	H5T_C_S1	
41	Image_data	AGB_AVE		H5T_STD_U16LE	4320	8640			gzip	4	4320	8640			Maximum_valid_DN	65534	H5T_STD_U16LE	
42	Image_data	AGB_AVE		H5T_STD_U16LE	4320	8640			gzip	4	4320	8640			Minimum_valid_DN	0	H5T_STD_U16LE	
43	Image_data	AGB_AVE		H5T_STD_U16LE	4320	8640			gzip	4	4320	8640			Offset	0.0	H5T_IEEE_F32LE	
44	Image_data	AGB_AVE		H5T_STD_U16LE	4320	8640			gzip	4	4320	8640			Slope	0.001	H5T_IEEE_F32LE	
45	Image_data	AGB_AVE		H5T_STD_U16LE	4320	8640			gzip	4	4320	8640			Unit	t/ha	H5T_C_S1	
46	Image_data	AGB_QA_flag		H5T_STD_U8LE	4320	8640			gzip	4	4320	8640			Data_description	QA information flag ([bit field 1-0]: water(land frac.=0%)=00, mostly water(0<land frac.<50%)=01, mostly coastal(50<land frac.<100%)=10, land(land frac=100%)=11. If no input data available, all bit fields are set to 1 (i.e., flag value = 255). If pixel value in l2 data is Error_DN, flag value = 254)	H5T_C_S1	
47	Image_data	AGB_QA_flag		H5T_STD_U8LE	4320	8640			gzip	4	4320	8640			Error_DN	255	H5T_STD_U8LE	
48	Image_data	AGB_QA_flag		H5T_STD_U8LE	4320	8640			gzip	4	4320	8640			Maximum_valid_DN	253	H5T_STD_U16LE	
49	Image_data	AGB_QA_flag		H5T_STD_U8LE	4320	8640			gzip	4	4320	8640			Minimum_valid_DN	0	H5T_STD_U16LE	
50	Image_data	AGB_QA_flag		H5T_STD_U8LE	4320	8640			gzip	4	4320	8640			Offset	0.0	H5T_IEEE_F32LE	
51	Image_data	AGB_QA_flag		H5T_STD_U8LE	4320	8640			gzip	4	4320	8640			Slope	1.0	H5T_IEEE_F32LE	
52	Image_data	AGB_QA_flag		H5T_STD_U8LE	4320	8640			gzip	4	4320	8640			Unit	NA	H5T_C_S1	
53	Processing_attributes														Contact_point	JAXA/Earth Observation Research Center (EORC)	H5T_C_S1	
54	Processing_attributes														Processing_UT	20180808 05:01:04	H5T_C_S1	
55	Processing_attributes														Processing_organization	JAXA/GCOM-C science project	H5T_C_S1	
56	Processing_attributes														Processing_result	Good	H5T_C_S1	
57	Processing_attributes														Input_files		H5T_C_S1	
58	Processing_attributes														Input File Name 001	GC1SG1_20180806D01D_X0000_3BSG_AGB_F_0100.h5	H5T_C_S1	

No.	Group	Dataset	Dataset Description	Type	1Dim	2Dim	3Dim	4Dim	Compress	Compress Lv.	Chunk1Dim	Chunk2Dim	Chunk3Dim	Chunk4Dim	Attribute	Attribute Value	Attribute type	Attribute Note
1	Geometry_data														Grid_interval	0.0833333	H5T_IEEE_F32LE	
2	Geometry_data														Grid_interval_unit	deg	H5T_C_S1	
3	Geometry_data														Image_projection	Equal Rectangular projection	H5T_C_S1	
4	Geometry_data														Number_of_lines	2160	H5T_STD_I32LE	
5	Geometry_data														Number_of_pixels	4320	H5T_STD_I16LE	
6	Geometry_data														Lower_left_latitude	-90.0	H5T_IEEE_F32LE	
7	Geometry_data														Lower_left_longitude	-180.0	H5T_IEEE_F32LE	
8	Geometry_data														Lower_right_latitude	-90.0	H5T_IEEE_F32LE	
9	Geometry_data														Lower_right_longitude	180.0	H5T_IEEE_F32LE	
10	Geometry_data														Upper_left_latitude	90.0	H5T_IEEE_F32LE	
11	Geometry_data														Upper_left_longitude	-180.0	H5T_IEEE_F32LE	
12	Geometry_data														Upper_right_latitude	90.0	H5T_IEEE_F32LE	
13	Geometry_data														Upper_right_longitude	180.0	H5T_IEEE_F32LE	
14	Global_attributes														Algorithm_depelopper	Japan Aerospace Exploration Agency (JAXA)	H5T_C_S1	
15	Global_attributes														Dataset_description	Level-3 daily spatial binning file of AROT_land	H5T_C_S1	
16	Global_attributes														Product_file_name	GC1SG1_20180806D01D_D0000_3MSG_AOTLC_0100.h5	H5T_C_S1	
17	Global_attributes														Product_level	Level-3	H5T_C_S1	
18	Global_attributes														Product_name	Level-3 binned map product	H5T_C_S1	
19	Global_attributes														Product_version	0100	H5T_C_S1	
20	Global_attributes														Satellite	Global Change Observation Mission - Climate (GCOM-C)	H5T_C_S1	
21	Global_attributes														Sensor	Second-generation Global Imager (SGLI)	H5T_C_S1	
22	Global_attributes														Algorithm_version	1.00	H5T_C_S1	
23	Global_attributes														Parameter_version	001.00	H5T_C_S1	
24	Global_attributes														Image_start_time	20180806 00:00:25.200	H5T_C_S1	
25	Global_attributes														Image_end_time	20180806 23:39:18.000	H5T_C_S1	
26	Image_data														Grid_interval	0.0833333	H5T_IEEE_F32LE	
27	Image_data														Grid_interval_unit	deg	H5T_C_S1	
28	Image_data														Image_projection	Equal Rectangular projection	H5T_C_S1	
29	Image_data														Number_of_lines	2160	H5T_STD_I32LE	
30	Image_data														Number_of_pixels	4320	H5T_STD_I16LE	
31	Image_data														Lower_left_latitude	-90.0	H5T_IEEE_F32LE	
32	Image_data														Lower_left_longitude	-180.0	H5T_IEEE_F32LE	
33	Image_data														Lower_right_latitude	-90.0	H5T_IEEE_F32LE	
34	Image_data														Lower_right_longitude	180.0	H5T_IEEE_F32LE	
35	Image_data														Upper_left_latitude	90.0	H5T_IEEE_F32LE	
36	Image_data														Upper_left_longitude	-180.0	H5T_IEEE_F32LE	
37	Image_data														Upper_right_latitude	90.0	H5T_IEEE_F32LE	
38	Image_data														Upper_right_longitude	180.0	H5T_IEEE_F32LE	
39	Image_data	AROT_land_AVE		H5T_STD_U16LE	2160	4320			gzip	4	2160	4320			Error_DN	65535	H5T_STD_U16LE	
40	Image_data	AROT_land_AVE		H5T_STD_U16LE	2160	4320			gzip	4	2160	4320			Data_description	Average of AROT_land parameter (Equal Rectangular projection: Global)	H5T_C_S1	
41	Image_data	AROT_land_AVE		H5T_STD_U16LE	2160	4320			gzip	4	2160	4320			Maximum_valid_DN	5000	H5T_STD_U16LE	
42	Image_data	AROT_land_AVE		H5T_STD_U16LE	2160	4320			gzip	4	2160	4320			Minimum_valid_DN	0	H5T_STD_U16LE	
43	Image_data	AROT_land_AVE		H5T_STD_U16LE	2160	4320			gzip	4	2160	4320			Offset	0.0	H5T_IEEE_F32LE	
44	Image_data	AROT_land_AVE		H5T_STD_U16LE	2160	4320			gzip	4	2160	4320			Slope	0.001	H5T_IEEE_F32LE	
45	Image_data	AROT_land_AVE		H5T_STD_U16LE	2160	4320			gzip	4	2160	4320			Unit	Dimensionless	H5T_C_S1	
46	Image_data	AROT_land_QA_flag		H5T_STD_U8LE	2160	4320			gzip	4	2160	4320			Data_description	QA information flag ([bit field 1-0]: water(land frac.=0%)=00, mostly water(0<land frac.<50%)=01, mostly coastal(50<land frac.<100%)=10, land(land frac=100%)=11. If no input data available, all bit fields are set to 1 (i.e., flag value = 255). If pixel value in l2 data is Error_DN, flag value = 254)	H5T_C_S1	
47	Image_data	AROT_land_QA_flag		H5T_STD_U8LE	2160	4320			gzip	4	2160	4320			Error_DN	255	H5T_STD_U8LE	
48	Image_data	AROT_land_QA_flag		H5T_STD_U8LE	2160	4320			gzip	4	2160	4320			Maximum_valid_DN	253	H5T_STD_U16LE	
49	Image_data	AROT_land_QA_flag		H5T_STD_U8LE	2160	4320			gzip	4	2160	4320			Minimum_valid_DN	0	H5T_STD_U16LE	
50	Image_data	AROT_land_QA_flag		H5T_STD_U8LE	2160	4320			gzip	4	2160	4320			Offset	0.0	H5T_IEEE_F32LE	
51	Image_data	AROT_land_QA_flag		H5T_STD_U8LE	2160	4320			gzip	4	2160	4320			Slope	1.0	H5T_IEEE_F32LE	
52	Image_data	AROT_land_QA_flag		H5T_STD_U8LE	2160	4320			gzip	4	2160	4320			Unit	NA	H5T_C_S1	
53	Processing_attributes														Contact_point	JAXA/Earth Observation Research Center (EORC)	H5T_C_S1	
54	Processing_attributes														Processing_UT	20180807 17:11:01	H5T_C_S1	
55	Processing_attributes														Processing_organization	JAXA/GCOM-C science project	H5T_C_S1	
56	Processing_attributes														Processing_result	Good	H5T_C_S1	
57	Processing_attributes														Input_files		H5T_C_S1	
58	Processing_attributes														Input File Name 001	GC1SG1_20180806D01D_X0000_3BSG_AOTLC_0100.h5	H5T_C_S1	

No.	Group	Dataset	Dataset Description	Type	1Dim	2Dim	3Dim	4Dim	Compress	Compress Lv.	Chunk1Dim	Chunk2Dim	Chunk3Dim	Chunk4Dim	Attribute	Attribute Value	Attribute type	Attribute Note
1	Geometry_data														Grid_interval	0.0833333	H5T_IEEE_F32LE	
2	Geometry_data														Grid_interval_unit	deg	H5T_C_S1	
3	Geometry_data														Image_projection	Equal Rectangular projection	H5T_C_S1	
4	Geometry_data														Number_of_lines	2160	H5T_STD_I32LE	
5	Geometry_data														Number_of_pixels	4320	H5T_STD_I16LE	
6	Geometry_data														Lower_left_latitude	-90.0	H5T_IEEE_F32LE	
7	Geometry_data														Lower_left_longitude	-180.0	H5T_IEEE_F32LE	
8	Geometry_data														Lower_right_latitude	-90.0	H5T_IEEE_F32LE	
9	Geometry_data														Lower_right_longitude	180.0	H5T_IEEE_F32LE	
10	Geometry_data														Upper_left_latitude	90.0	H5T_IEEE_F32LE	
11	Geometry_data														Upper_left_longitude	-180.0	H5T_IEEE_F32LE	
12	Geometry_data														Upper_right_latitude	90.0	H5T_IEEE_F32LE	
13	Geometry_data														Upper_right_longitude	180.0	H5T_IEEE_F32LE	
14	Global_attributes														Algorithm_depelopper	Japan Aerospace Exploration Agency (JAXA)	H5T_C_S1	
15	Global_attributes														Dataset_description	Level-3 daily spatial binning file of AROT_ocean	H5T_C_S1	
16	Global_attributes														Product_file_name	GCISG1_20180806D01D_D0000_3MSG_AOTOC_0100.h5	H5T_C_S1	
17	Global_attributes														Product_level	Level-3	H5T_C_S1	
18	Global_attributes														Product_name	Level-3 binned map product	H5T_C_S1	
19	Global_attributes														Product_version	0100	H5T_C_S1	
20	Global_attributes														Satellite	Global Change Observation Mission - Climate (GCOM-C)	H5T_C_S1	
21	Global_attributes														Sensor	Second-generation Global Imager (SGLI)	H5T_C_S1	
22	Global_attributes														Algorithm_version	1.00	H5T_C_S1	
23	Global_attributes														Parameter_version	001.00	H5T_C_S1	
24	Global_attributes														Image_start_time	20180806 00:00:25.200	H5T_C_S1	
25	Global_attributes														Image_end_time	20180806 23:39:18.000	H5T_C_S1	
26	Image_data														Grid_interval	0.0833333	H5T_IEEE_F32LE	
27	Image_data														Grid_interval_unit	deg	H5T_C_S1	
28	Image_data														Image_projection	Equal Rectangular projection	H5T_C_S1	
29	Image_data														Number_of_lines	2160	H5T_STD_I32LE	
30	Image_data														Number_of_pixels	4320	H5T_STD_I16LE	
31	Image_data														Lower_left_latitude	-90.0	H5T_IEEE_F32LE	
32	Image_data														Lower_left_longitude	-180.0	H5T_IEEE_F32LE	
33	Image_data														Lower_right_latitude	-90.0	H5T_IEEE_F32LE	
34	Image_data														Lower_right_longitude	180.0	H5T_IEEE_F32LE	
35	Image_data														Upper_left_latitude	90.0	H5T_IEEE_F32LE	
36	Image_data														Upper_left_longitude	-180.0	H5T_IEEE_F32LE	
37	Image_data														Upper_right_latitude	90.0	H5T_IEEE_F32LE	
38	Image_data														Upper_right_longitude	180.0	H5T_IEEE_F32LE	
39	Image_data	AROT_ocean_AVE		H5T_STD_U16LE	2160	4320			gzip	4	2160	4320			Error_DN	65535	H5T_STD_U16LE	
40	Image_data	AROT_ocean_AVE		H5T_STD_U16LE	2160	4320			gzip	4	2160	4320			Data_description	Average of AROT_ocean parameter (Equal Rectangular projection: Global)	H5T_C_S1	
41	Image_data	AROT_ocean_AVE		H5T_STD_U16LE	2160	4320			gzip	4	2160	4320			Maximum_valid_DN	5000	H5T_STD_U16LE	
42	Image_data	AROT_ocean_AVE		H5T_STD_U16LE	2160	4320			gzip	4	2160	4320			Minimum_valid_DN	0	H5T_STD_U16LE	
43	Image_data	AROT_ocean_AVE		H5T_STD_U16LE	2160	4320			gzip	4	2160	4320			Offset	0.0	H5T_IEEE_F32LE	
44	Image_data	AROT_ocean_AVE		H5T_STD_U16LE	2160	4320			gzip	4	2160	4320			Slope	0.001	H5T_IEEE_F32LE	
45	Image_data	AROT_ocean_AVE		H5T_STD_U16LE	2160	4320			gzip	4	2160	4320			Unit	Dimensionless	H5T_C_S1	
46	Image_data	AROT_ocean_QA_flag		H5T_STD_U8LE	2160	4320			gzip	4	2160	4320			Data_description	QA information flag ([bit field 1-0]: water(land frac.=0%)=00, mostly water(0<land frac.<50%)=01, mostly coastal(50<land frac.<100%)=10, land(land frac=100%)=11. If no input data available, all bit fields are set to 1 (i.e., flag value = 255). If pixel value in l2 data is Error_DN, flag value = 254)	H5T_C_S1	
47	Image_data	AROT_ocean_QA_flag		H5T_STD_U8LE	2160	4320			gzip	4	2160	4320			Error_DN	255	H5T_STD_U8LE	
48	Image_data	AROT_ocean_QA_flag		H5T_STD_U8LE	2160	4320			gzip	4	2160	4320			Maximum_valid_DN	253	H5T_STD_U16LE	
49	Image_data	AROT_ocean_QA_flag		H5T_STD_U8LE	2160	4320			gzip	4	2160	4320			Minimum_valid_DN	0	H5T_STD_U16LE	
50	Image_data	AROT_ocean_QA_flag		H5T_STD_U8LE	2160	4320			gzip	4	2160	4320			Offset	0.0	H5T_IEEE_F32LE	
51	Image_data	AROT_ocean_QA_flag		H5T_STD_U8LE	2160	4320			gzip	4	2160	4320			Slope	1.0	H5T_IEEE_F32LE	
52	Image_data	AROT_ocean_QA_flag		H5T_STD_U8LE	2160	4320			gzip	4	2160	4320			Unit	NA	H5T_C_S1	
53	Processing_attributes														Contact_point	JAXA/Earth Observation Research Center (EORC)	H5T_C_S1	
54	Processing_attributes														Processing_UT	20180807 17:10:58	H5T_C_S1	
55	Processing_attributes														Processing_organization	JAXA/GCOM-C science project	H5T_C_S1	
56	Processing_attributes														Processing_result	Good	H5T_C_S1	
57	Processing_attributes														Input_files		H5T_C_S1	
58	Processing_attributes														Input File Name 001	GCISG1_20180806D01D_X0000_3BSG_AOTOC_0100.h5	H5T_C_S1	

No.	Group	Dataset	Dataset Description	Type	1Dim	2Dim	3Dim	4Dim	Compress	Compress Lv.	Chunk1Dim	Chunk2Dim	Chunk3Dim	Chunk4Dim	Attribute	Attribute Value	Attribute type	Attribute Note
1	Geometry_data														Grid_interval	0.0833333	H5T_IEEE_F32LE	
2	Geometry_data														Grid_interval_unit	deg	H5T_C_S1	
3	Geometry_data														Image_projection	Equal Rectangular projection	H5T_C_S1	
4	Geometry_data														Number_of_lines	2160	H5T_STD_I32LE	
5	Geometry_data														Number_of_pixels	4320	H5T_STD_I16LE	
6	Geometry_data														Lower_left_latitude	-90.0	H5T_IEEE_F32LE	
7	Geometry_data														Lower_left_longitude	-180.0	H5T_IEEE_F32LE	
8	Geometry_data														Lower_right_latitude	-90.0	H5T_IEEE_F32LE	
9	Geometry_data														Lower_right_longitude	180.0	H5T_IEEE_F32LE	
10	Geometry_data														Upper_left_latitude	90.0	H5T_IEEE_F32LE	
11	Geometry_data														Upper_left_longitude	-180.0	H5T_IEEE_F32LE	
12	Geometry_data														Upper_right_latitude	90.0	H5T_IEEE_F32LE	
13	Geometry_data														Upper_right_longitude	180.0	H5T_IEEE_F32LE	
14	Global_attributes														Algorithm_depelopper	Japan Aerospace Exploration Agency (JAXA)	H5T_C_S1	
15	Global_attributes														Dataset_description	Level-3 daily spatial binning file of AROT_pol_land	H5T_C_S1	
16	Global_attributes														Product_file_name	GCISG1_20180806D01D_D0000_3MSG_AOTPC_0100.h5	H5T_C_S1	
17	Global_attributes														Product_level	Level-3	H5T_C_S1	
18	Global_attributes														Product_name	Level-3 binned map product	H5T_C_S1	
19	Global_attributes														Product_version	0100	H5T_C_S1	
20	Global_attributes														Satellite	Global Change Observation Mission - Climate (GCOM-C)	H5T_C_S1	
21	Global_attributes														Sensor	Second-generation Global Imager (SGLI)	H5T_C_S1	
22	Global_attributes														Algorithm_version	1.00	H5T_C_S1	
23	Global_attributes														Parameter_version	001.00	H5T_C_S1	
24	Global_attributes														Image_start_time	20180806 00:00:25.200	H5T_C_S1	
25	Global_attributes														Image_end_time	20180806 23:39:18.000	H5T_C_S1	
26	Image_data														Grid_interval	0.0833333	H5T_IEEE_F32LE	
27	Image_data														Grid_interval_unit	deg	H5T_C_S1	
28	Image_data														Image_projection	Equal Rectangular projection	H5T_C_S1	
29	Image_data														Number_of_lines	2160	H5T_STD_I32LE	
30	Image_data														Number_of_pixels	4320	H5T_STD_I16LE	
31	Image_data														Lower_left_latitude	-90.0	H5T_IEEE_F32LE	
32	Image_data														Lower_left_longitude	-180.0	H5T_IEEE_F32LE	
33	Image_data														Lower_right_latitude	-90.0	H5T_IEEE_F32LE	
34	Image_data														Lower_right_longitude	180.0	H5T_IEEE_F32LE	
35	Image_data														Upper_left_latitude	90.0	H5T_IEEE_F32LE	
36	Image_data														Upper_left_longitude	-180.0	H5T_IEEE_F32LE	
37	Image_data														Upper_right_latitude	90.0	H5T_IEEE_F32LE	
38	Image_data														Upper_right_longitude	180.0	H5T_IEEE_F32LE	
39	Image_data	AROT_pol_land_AVE		H5T_STD_U16LE	2160	4320			gzip	4	2160	4320			Error_DN	65535	H5T_STD_U16LE	
40	Image_data	AROT_pol_land_AVE		H5T_STD_U16LE	2160	4320			gzip	4	2160	4320			Data_description	Average of AROT_pol_land parameter (Equal Rectangular projection: Global)	H5T_C_S1	
41	Image_data	AROT_pol_land_AVE		H5T_STD_U16LE	2160	4320			gzip	4	2160	4320			Maximum_valid_DN	32767	H5T_STD_U16LE	
42	Image_data	AROT_pol_land_AVE		H5T_STD_U16LE	2160	4320			gzip	4	2160	4320			Minimum_valid_DN	0	H5T_STD_U16LE	
43	Image_data	AROT_pol_land_AVE		H5T_STD_U16LE	2160	4320			gzip	4	2160	4320			Offset	0.0	H5T_IEEE_F32LE	
44	Image_data	AROT_pol_land_AVE		H5T_STD_U16LE	2160	4320			gzip	4	2160	4320			Slope	0.0001	H5T_IEEE_F32LE	
45	Image_data	AROT_pol_land_AVE		H5T_STD_U16LE	2160	4320			gzip	4	2160	4320			Unit	NA	H5T_C_S1	
46	Image_data	AROT_pol_land_QA_flag		H5T_STD_U8LE	2160	4320			gzip	4	2160	4320			Data_description	QA information flag ([bit field 1-0]: water(land frac.=0%)=00, mostly water(0<land frac.<50%)=01, mostly coastal(50<land frac.<100%)=10, land(land frac=100%)=11. If no input data available, all bit fields are set to 1 (i.e., flag value = 255). If pixel value in l2 data is Error_DN, flag value = 254)	H5T_C_S1	
47	Image_data	AROT_pol_land_QA_flag		H5T_STD_U8LE	2160	4320			gzip	4	2160	4320			Error_DN	255	H5T_STD_U8LE	
48	Image_data	AROT_pol_land_QA_flag		H5T_STD_U8LE	2160	4320			gzip	4	2160	4320			Maximum_valid_DN	253	H5T_STD_U16LE	
49	Image_data	AROT_pol_land_QA_flag		H5T_STD_U8LE	2160	4320			gzip	4	2160	4320			Minimum_valid_DN	0	H5T_STD_U16LE	
50	Image_data	AROT_pol_land_QA_flag		H5T_STD_U8LE	2160	4320			gzip	4	2160	4320			Offset	0.0	H5T_IEEE_F32LE	
51	Image_data	AROT_pol_land_QA_flag		H5T_STD_U8LE	2160	4320			gzip	4	2160	4320			Slope	1.0	H5T_IEEE_F32LE	
52	Image_data	AROT_pol_land_QA_flag		H5T_STD_U8LE	2160	4320			gzip	4	2160	4320			Unit	NA	H5T_C_S1	
53	Processing_attributes														Contact_point	JAXA/Earth Observation Research Center (EORC)	H5T_C_S1	
54	Processing_attributes														Processing_UT	20180807 15:45:07	H5T_C_S1	
55	Processing_attributes														Processing_organization	JAXA/GCOM-C science project	H5T_C_S1	
56	Processing_attributes														Processing_result	Good	H5T_C_S1	
57	Processing_attributes														Input_files		H5T_C_S1	
58	Processing_attributes														Input File Name 001	GCISG1_20180806D01D_X0000_3BSG_AOTPC_0100.h5	H5T_C_S1	

No.	Group	Dataset	Dataset Description	Type	1Dim	2Dim	3Dim	4Dim	Compress	Compress Lv.	Chunk1Dim	Chunk2Dim	Chunk3Dim	Chunk4Dim	Attribute	Attribute Value	Attribute type	Attribute Note
1	Geometry_data														Grid_interval	0.0833333	H5T_IEEE_F32LE	
2	Geometry_data														Grid_interval_unit	deg	H5T_C_S1	
3	Geometry_data														Image_projection	Equal Rectangular projection	H5T_C_S1	
4	Geometry_data														Number_of_lines	2160	H5T_STD_I32LE	
5	Geometry_data														Number_of_pixels	4320	H5T_STD_I16LE	
6	Geometry_data														Lower_left_latitude	-90.0	H5T_IEEE_F32LE	
7	Geometry_data														Lower_left_longitude	-180.0	H5T_IEEE_F32LE	
8	Geometry_data														Lower_right_latitude	-90.0	H5T_IEEE_F32LE	
9	Geometry_data														Lower_right_longitude	180.0	H5T_IEEE_F32LE	
10	Geometry_data														Upper_left_latitude	90.0	H5T_IEEE_F32LE	
11	Geometry_data														Upper_left_longitude	-180.0	H5T_IEEE_F32LE	
12	Geometry_data														Upper_right_latitude	90.0	H5T_IEEE_F32LE	
13	Geometry_data														Upper_right_longitude	180.0	H5T_IEEE_F32LE	
14	Global_attributes														Algorithm_depelopper	Japan Aerospace Exploration Agency (JAXA)	H5T_C_S1	
15	Global_attributes														Dataset_description	Level-3 daily spatial binning file of ARSSA_pol_land	H5T_C_S1	
16	Global_attributes														Product_file_name	GC1SG1_20180806D01D_D0000_3MSG_ASSAC_0100.h5	H5T_C_S1	
17	Global_attributes														Product_level	Level-3	H5T_C_S1	
18	Global_attributes														Product_name	Level-3 binned map product	H5T_C_S1	
19	Global_attributes														Product_version	0100	H5T_C_S1	
20	Global_attributes														Satellite	Global Change Observation Mission - Climate (GCOM-C)	H5T_C_S1	
21	Global_attributes														Sensor	Second-generation Global Imager (SGLI)	H5T_C_S1	
22	Global_attributes														Algorithm_version	1.00	H5T_C_S1	
23	Global_attributes														Parameter_version	001.00	H5T_C_S1	
24	Global_attributes														Image_start_time	20180806 00:00:25.200	H5T_C_S1	
25	Global_attributes														Image_end_time	20180806 23:39:18.000	H5T_C_S1	
26	Image_data														Grid_interval	0.0833333	H5T_IEEE_F32LE	
27	Image_data														Grid_interval_unit	deg	H5T_C_S1	
28	Image_data														Image_projection	Equal Rectangular projection	H5T_C_S1	
29	Image_data														Number_of_lines	2160	H5T_STD_I32LE	
30	Image_data														Number_of_pixels	4320	H5T_STD_I16LE	
31	Image_data														Lower_left_latitude	-90.0	H5T_IEEE_F32LE	
32	Image_data														Lower_left_longitude	-180.0	H5T_IEEE_F32LE	
33	Image_data														Lower_right_latitude	-90.0	H5T_IEEE_F32LE	
34	Image_data														Lower_right_longitude	180.0	H5T_IEEE_F32LE	
35	Image_data														Upper_left_latitude	90.0	H5T_IEEE_F32LE	
36	Image_data														Upper_left_longitude	-180.0	H5T_IEEE_F32LE	
37	Image_data														Upper_right_latitude	90.0	H5T_IEEE_F32LE	
38	Image_data														Upper_right_longitude	180.0	H5T_IEEE_F32LE	
39	Image_data	ARSSA_pol_land_AVE		H5T_STD_U16LE	2160	4320			gzip	4	2160	4320			Error_DN	65535	H5T_STD_U16LE	
40	Image_data	ARSSA_pol_land_AVE		H5T_STD_U16LE	2160	4320			gzip	4	2160	4320			Data_description	Average of ARSSA_pol_land parameter (Equal Rectangular projection: Global)	H5T_C_S1	
41	Image_data	ARSSA_pol_land_AVE		H5T_STD_U16LE	2160	4320			gzip	4	2160	4320			Maximum_valid_DN	32767	H5T_STD_U16LE	
42	Image_data	ARSSA_pol_land_AVE		H5T_STD_U16LE	2160	4320			gzip	4	2160	4320			Minimum_valid_DN	0	H5T_STD_U16LE	
43	Image_data	ARSSA_pol_land_AVE		H5T_STD_U16LE	2160	4320			gzip	4	2160	4320			Offset	0.0	H5T_IEEE_F32LE	
44	Image_data	ARSSA_pol_land_AVE		H5T_STD_U16LE	2160	4320			gzip	4	2160	4320			Slope	0.0001	H5T_IEEE_F32LE	
45	Image_data	ARSSA_pol_land_AVE		H5T_STD_U16LE	2160	4320			gzip	4	2160	4320			Unit	NA	H5T_C_S1	
46	Image_data	ARSSA_pol_land_QA_flag		H5T_STD_U8LE	2160	4320			gzip	4	2160	4320			Data_description	QA information flag ([bit field 1-0]: water(land frac.=0%)=00, mostly water(0<land frac.<50%)=01, mostly coastal(50<land frac.<100%)=10, land(land frac=100%)=11. If no input data available, all bit fields are set to 1 (i.e., flag value = 255). If pixel value in l2 data is Error_DN, flag value = 254)	H5T_C_S1	
47	Image_data	ARSSA_pol_land_QA_flag		H5T_STD_U8LE	2160	4320			gzip	4	2160	4320			Error_DN	255	H5T_STD_U8LE	
48	Image_data	ARSSA_pol_land_QA_flag		H5T_STD_U8LE	2160	4320			gzip	4	2160	4320			Maximum_valid_DN	253	H5T_STD_U16LE	
49	Image_data	ARSSA_pol_land_QA_flag		H5T_STD_U8LE	2160	4320			gzip	4	2160	4320			Minimum_valid_DN	0	H5T_STD_U16LE	
50	Image_data	ARSSA_pol_land_QA_flag		H5T_STD_U8LE	2160	4320			gzip	4	2160	4320			Offset	0.0	H5T_IEEE_F32LE	
51	Image_data	ARSSA_pol_land_QA_flag		H5T_STD_U8LE	2160	4320			gzip	4	2160	4320			Slope	1.0	H5T_IEEE_F32LE	
52	Image_data	ARSSA_pol_land_QA_flag		H5T_STD_U8LE	2160	4320			gzip	4	2160	4320			Unit	NA	H5T_C_S1	
53	Processing_attributes														Contact_point	JAXA/Earth Observation Research Center (EORC)	H5T_C_S1	
54	Processing_attributes														Processing_UT	20180807 15:45:03	H5T_C_S1	
55	Processing_attributes														Processing_organization	JAXA/GCOM-C science project	H5T_C_S1	
56	Processing_attributes														Processing_result	Good	H5T_C_S1	
57	Processing_attributes														Input_files		H5T_C_S1	
58	Processing_attributes														Input File Name 001	GC1SG1_20180806D01D_X0000_3BSG_ASSAC_0100.h5	H5T_C_S1	

No.	Group	Dataset	Dataset Description	Type	1Dim	2Dim	3Dim	4Dim	Compress	Compress Lv.	Chunk1Dim	Chunk2Dim	Chunk3Dim	Chunk4Dim	Attribute	Attribute Value	Attribute type	Attribute Note
1	Geometry_data														Grid_interval	0.0416667	H5T_IEEE_F32LE	
2	Geometry_data														Grid_interval_unit	deg	H5T_C_S1	
3	Geometry_data														Image_projection	Equal Rectangular projection	H5T_C_S1	
4	Geometry_data														Number_of_lines	4320	H5T_STD_I32LE	
5	Geometry_data														Number_of_pixels	8640	H5T_STD_I16LE	
6	Geometry_data														Lower_left_latitude	-90.0	H5T_IEEE_F32LE	
7	Geometry_data														Lower_left_longitude	-180.0	H5T_IEEE_F32LE	
8	Geometry_data														Lower_right_latitude	-90.0	H5T_IEEE_F32LE	
9	Geometry_data														Lower_right_longitude	180.0	H5T_IEEE_F32LE	
10	Geometry_data														Upper_left_latitude	90.0	H5T_IEEE_F32LE	
11	Geometry_data														Upper_left_longitude	-180.0	H5T_IEEE_F32LE	
12	Geometry_data														Upper_right_latitude	90.0	H5T_IEEE_F32LE	
13	Geometry_data														Upper_right_longitude	180.0	H5T_IEEE_F32LE	
14	Global_attributes														Algorithm_depelopper	Japan Aerospace Exploration Agency (JAXA)	H5T_C_S1	
15	Global_attributes														Dataset_description	Level-3 daily spatial binning file of CDOM	H5T_C_S1	
16	Global_attributes														Product_file_name	GCISG1_20180806D01D_D0000_3MSG_CDOMF_0100.h5	H5T_C_S1	
17	Global_attributes														Product_level	Level-3	H5T_C_S1	
18	Global_attributes														Product_name	Level-3 binned map product	H5T_C_S1	
19	Global_attributes														Product_version	0100	H5T_C_S1	
20	Global_attributes														Satellite	Global Change Observation Mission - Climate (GCOM-C)	H5T_C_S1	
21	Global_attributes														Sensor	Second-generation Global Imager (SGLI)	H5T_C_S1	
22	Global_attributes														Algorithm_version	1.00	H5T_C_S1	
23	Global_attributes														Parameter_version	001.00	H5T_C_S1	
24	Global_attributes														Image_start_time	20180806 00:55:55.429	H5T_C_S1	
25	Global_attributes														Image_end_time	20180806 23:39:20.154	H5T_C_S1	
26	Image_data														Grid_interval	0.0416667	H5T_IEEE_F32LE	
27	Image_data														Grid_interval_unit	deg	H5T_C_S1	
28	Image_data														Image_projection	Equal Rectangular projection	H5T_C_S1	
29	Image_data														Number_of_lines	4320	H5T_STD_I32LE	
30	Image_data														Number_of_pixels	8640	H5T_STD_I16LE	
31	Image_data														Lower_left_latitude	-90.0	H5T_IEEE_F32LE	
32	Image_data														Lower_left_longitude	-180.0	H5T_IEEE_F32LE	
33	Image_data														Lower_right_latitude	-90.0	H5T_IEEE_F32LE	
34	Image_data														Lower_right_longitude	180.0	H5T_IEEE_F32LE	
35	Image_data														Upper_left_latitude	90.0	H5T_IEEE_F32LE	
36	Image_data														Upper_left_longitude	-180.0	H5T_IEEE_F32LE	
37	Image_data														Upper_right_latitude	90.0	H5T_IEEE_F32LE	
38	Image_data														Upper_right_longitude	180.0	H5T_IEEE_F32LE	
39	Image_data	CDOM_AVE		H5T_STD_U16LE	4320	8640			gzip	4	4320	8640			Error_DN	65535	H5T_STD_U16LE	
40	Image_data	CDOM_AVE		H5T_STD_U16LE	4320	8640			gzip	4	4320	8640			Data_description	Average of CDOM parameter (Equal Rectangular projection: Global)	H5T_C_S1	
41	Image_data	CDOM_AVE		H5T_STD_U16LE	4320	8640			gzip	4	4320	8640			Maximum_valid_DN	65534	H5T_STD_U16LE	
42	Image_data	CDOM_AVE		H5T_STD_U16LE	4320	8640			gzip	4	4320	8640			Minimum_valid_DN	0	H5T_STD_U16LE	
43	Image_data	CDOM_AVE		H5T_STD_U16LE	4320	8640			gzip	4	4320	8640			Offset	0.0	H5T_IEEE_F32LE	
44	Image_data	CDOM_AVE		H5T_STD_U16LE	4320	8640			gzip	4	4320	8640			Slope	0.0001	H5T_IEEE_F32LE	
45	Image_data	CDOM_AVE		H5T_STD_U16LE	4320	8640			gzip	4	4320	8640			Unit	m^-1	H5T_C_S1	
46	Image_data	CDOM_QA_flag		H5T_STD_U8LE	4320	8640			gzip	4	4320	8640			Data_description	QA information flag ([bit field 1-0]: water(land frac.=0%)=00, mostly water(0<land frac.<50%)=01, mostly coastal(50<land frac.<100%)=10, land(land frac=100%)=11. If no input data available, all bit fields are set to 1 (i.e., flag value = 255). If pixel value in l2 data is Error_DN, flag value = 254)	H5T_C_S1	
47	Image_data	CDOM_QA_flag		H5T_STD_U8LE	4320	8640			gzip	4	4320	8640			Error_DN	255	H5T_STD_U8LE	
48	Image_data	CDOM_QA_flag		H5T_STD_U8LE	4320	8640			gzip	4	4320	8640			Maximum_valid_DN	253	H5T_STD_U16LE	
49	Image_data	CDOM_QA_flag		H5T_STD_U8LE	4320	8640			gzip	4	4320	8640			Minimum_valid_DN	0	H5T_STD_U16LE	
50	Image_data	CDOM_QA_flag		H5T_STD_U8LE	4320	8640			gzip	4	4320	8640			Offset	0.0	H5T_IEEE_F32LE	
51	Image_data	CDOM_QA_flag		H5T_STD_U8LE	4320	8640			gzip	4	4320	8640			Slope	1.0	H5T_IEEE_F32LE	
52	Image_data	CDOM_QA_flag		H5T_STD_U8LE	4320	8640			gzip	4	4320	8640			Unit	NA	H5T_C_S1	
53	Processing_attributes														Contact_point	JAXA/Earth Observation Research Center (EORC)	H5T_C_S1	
54	Processing_attributes														Processing_UT	20180808 00:03:54	H5T_C_S1	
55	Processing_attributes														Processing_organization	JAXA/GCOM-C science project	H5T_C_S1	
56	Processing_attributes														Processing_result	Good	H5T_C_S1	
57	Processing_attributes														Input_files		H5T_C_S1	
58	Processing_attributes														Input File Name 001	GCISG1_20180806D01D_X0000_3BSG_CDOMF_0100.h5	H5T_C_S1	

No.	Group	Dataset	Dataset Description	Type	1Dim	2Dim	3Dim	4Dim	Compress	Compress Lv.	Chunk1Dim	Chunk2Dim	Chunk3Dim	Chunk4Dim	Attribute	Attribute Value	Attribute type	Attribute Note
1	Geometry_data														Grid_interval	0.0833333	H5T_IEEE_F32LE	
2	Geometry_data														Grid_interval_unit	deg	H5T_C_S1	
3	Geometry_data														Image_projection	Equal Rectangular projection	H5T_C_S1	
4	Geometry_data														Number_of_lines	2160	H5T_STD_I32LE	
5	Geometry_data														Number_of_pixels	4320	H5T_STD_I16LE	
6	Geometry_data														Lower_left_latitude	-90.0	H5T_IEEE_F32LE	
7	Geometry_data														Lower_left_longitude	-180.0	H5T_IEEE_F32LE	
8	Geometry_data														Lower_right_latitude	-90.0	H5T_IEEE_F32LE	
9	Geometry_data														Lower_right_longitude	180.0	H5T_IEEE_F32LE	
10	Geometry_data														Upper_left_latitude	90.0	H5T_IEEE_F32LE	
11	Geometry_data														Upper_left_longitude	-180.0	H5T_IEEE_F32LE	
12	Geometry_data														Upper_right_latitude	90.0	H5T_IEEE_F32LE	
13	Geometry_data														Upper_right_longitude	180.0	H5T_IEEE_F32LE	
14	Global_attributes														Algorithm_depelopper	Japan Aerospace Exploration Agency (JAXA)	H5T_C_S1	
15	Global_attributes														Dataset_description	Level-3 daily spatial binning file of CLER_W	H5T_C_S1	
16	Global_attributes														Product_file_name	GC1SG1_20180806D01D_D0000_3MSG_CERWC_0100.h5	H5T_C_S1	
17	Global_attributes														Product_level	Level-3	H5T_C_S1	
18	Global_attributes														Product_name	Level-3 binned map product	H5T_C_S1	
19	Global_attributes														Product_version	0100	H5T_C_S1	
20	Global_attributes														Satellite	Global Change Observation Mission - Climate (GCOM-C)	H5T_C_S1	
21	Global_attributes														Sensor	Second-generation Global Imager (SGLI)	H5T_C_S1	
22	Global_attributes														Algorithm_version	1.00	H5T_C_S1	
23	Global_attributes														Parameter_version	001.00	H5T_C_S1	
24	Global_attributes														Image_start_time	20180806 00:00:00.000	H5T_C_S1	
25	Global_attributes														Image_end_time	20180807 00:01:01.200	H5T_C_S1	
26	Image_data														Grid_interval	0.0833333	H5T_IEEE_F32LE	
27	Image_data														Grid_interval_unit	deg	H5T_C_S1	
28	Image_data														Image_projection	Equal Rectangular projection	H5T_C_S1	
29	Image_data														Number_of_lines	2160	H5T_STD_I32LE	
30	Image_data														Number_of_pixels	4320	H5T_STD_I16LE	
31	Image_data														Lower_left_latitude	-90.0	H5T_IEEE_F32LE	
32	Image_data														Lower_left_longitude	-180.0	H5T_IEEE_F32LE	
33	Image_data														Lower_right_latitude	-90.0	H5T_IEEE_F32LE	
34	Image_data														Lower_right_longitude	180.0	H5T_IEEE_F32LE	
35	Image_data														Upper_left_latitude	90.0	H5T_IEEE_F32LE	
36	Image_data														Upper_left_longitude	-180.0	H5T_IEEE_F32LE	
37	Image_data														Upper_right_latitude	90.0	H5T_IEEE_F32LE	
38	Image_data														Upper_right_longitude	180.0	H5T_IEEE_F32LE	
39	Image_data	CLER_W_AVE		H5T_STD_U16LE	2160	4320			gzip	4	2160	4320			Error_DN	65535	H5T_STD_U16LE	
40	Image_data	CLER_W_AVE		H5T_STD_U16LE	2160	4320			gzip	4	2160	4320			Data_description	Average of CLER_W parameter (Equal Rectangular projection: Global)	H5T_C_S1	
41	Image_data	CLER_W_AVE		H5T_STD_U16LE	2160	4320			gzip	4	2160	4320			Maximum_valid_DN	6200	H5T_STD_U16LE	
42	Image_data	CLER_W_AVE		H5T_STD_U16LE	2160	4320			gzip	4	2160	4320			Minimum_valid_DN	0	H5T_STD_U16LE	
43	Image_data	CLER_W_AVE		H5T_STD_U16LE	2160	4320			gzip	4	2160	4320			Offset	0.0	H5T_IEEE_F32LE	
44	Image_data	CLER_W_AVE		H5T_STD_U16LE	2160	4320			gzip	4	2160	4320			Slope	0.01	H5T_IEEE_F32LE	
45	Image_data	CLER_W_AVE		H5T_STD_U16LE	2160	4320			gzip	4	2160	4320			Unit	micro meter	H5T_C_S1	
46	Image_data	CLER_W_QA_flag		H5T_STD_U8LE	2160	4320			gzip	4	2160	4320			Data_description	QA information flag ([bit field 1-0]: water(land frac.=0%)=00, mostly water(0<land frac.<50%)=01, mostly coastal(50<land frac.<100%)=10, land(land frac=100%)=11. If no input data available, all bit fields are set to 1 (i.e., flag value = 255). If pixel value in l2 data is Error_DN, flag value = 254)	H5T_C_S1	
47	Image_data	CLER_W_QA_flag		H5T_STD_U8LE	2160	4320			gzip	4	2160	4320			Error_DN	255	H5T_STD_U8LE	
48	Image_data	CLER_W_QA_flag		H5T_STD_U8LE	2160	4320			gzip	4	2160	4320			Maximum_valid_DN	253	H5T_STD_U16LE	
49	Image_data	CLER_W_QA_flag		H5T_STD_U8LE	2160	4320			gzip	4	2160	4320			Minimum_valid_DN	0	H5T_STD_U16LE	
50	Image_data	CLER_W_QA_flag		H5T_STD_U8LE	2160	4320			gzip	4	2160	4320			Offset	0.0	H5T_IEEE_F32LE	
51	Image_data	CLER_W_QA_flag		H5T_STD_U8LE	2160	4320			gzip	4	2160	4320			Slope	1.0	H5T_IEEE_F32LE	
52	Image_data	CLER_W_QA_flag		H5T_STD_U8LE	2160	4320			gzip	4	2160	4320			Unit	NA	H5T_C_S1	
53	Processing_attributes														Contact_point	JAXA/Earth Observation Research Center (EORC)	H5T_C_S1	
54	Processing_attributes														Processing_UT	20180807 15:42:12	H5T_C_S1	
55	Processing_attributes														Processing_organization	JAXA/GCOM-C science project	H5T_C_S1	
56	Processing_attributes														Processing_result	Good	H5T_C_S1	
57	Processing_attributes														Input_files		H5T_C_S1	
58	Processing_attributes														Input File Name 001	GC1SG1_20180806D01D_X0000_3BSG_CERWC_0100.h5	H5T_C_S1	

No.	Group	Dataset	Dataset Description	Type	1Dim	2Dim	3Dim	4Dim	Compress	Compress Lv.	Chunk1Dim	Chunk2Dim	Chunk3Dim	Chunk4Dim	Attribute	Attribute Value	Attribute type	Attribute Note
1	Geometry_data														Grid_interval	0.0833333	H5T_IEEE_F32LE	
2	Geometry_data														Grid_interval_unit	deg	H5T_C_S1	
3	Geometry_data														Image_projection	Equal Rectangular projection	H5T_C_S1	
4	Geometry_data														Number_of_lines	2160	H5T_STD_I32LE	
5	Geometry_data														Number_of_pixels	4320	H5T_STD_I16LE	
6	Geometry_data														Lower_left_latitude	-90.0	H5T_IEEE_F32LE	
7	Geometry_data														Lower_left_longitude	-180.0	H5T_IEEE_F32LE	
8	Geometry_data														Lower_right_latitude	-90.0	H5T_IEEE_F32LE	
9	Geometry_data														Lower_right_longitude	180.0	H5T_IEEE_F32LE	
10	Geometry_data														Upper_left_latitude	90.0	H5T_IEEE_F32LE	
11	Geometry_data														Upper_left_longitude	-180.0	H5T_IEEE_F32LE	
12	Geometry_data														Upper_right_latitude	90.0	H5T_IEEE_F32LE	
13	Geometry_data														Upper_right_longitude	180.0	H5T_IEEE_F32LE	
14	Global_attributes														Algorithm_depelopper	Japan Aerospace Exploration Agency (JAXA)	H5T_C_S1	
15	Global_attributes														Dataset_description	Level-3 daily spatial binning file of CLTYPE	H5T_C_S1	
16	Global_attributes														Product_file_name	GCISG1_20180806D01D_D0000_3MSG_CFR1C_0100.h5	H5T_C_S1	
17	Global_attributes														Product_level	Level-3	H5T_C_S1	
18	Global_attributes														Product_name	Level-3 binned map product	H5T_C_S1	
19	Global_attributes														Product_version	0100	H5T_C_S1	
20	Global_attributes														Satellite	Global Change Observation Mission - Climate (GCOM-C)	H5T_C_S1	
21	Global_attributes														Sensor	Second-generation Global Imager (SGLI)	H5T_C_S1	
22	Global_attributes														Algorithm_version	1.00	H5T_C_S1	
23	Global_attributes														Parameter_version	001.00	H5T_C_S1	
24	Global_attributes														Image_start_time	20180806 00:00:00.000	H5T_C_S1	
25	Global_attributes														Image_end_time	20180807 00:01:01.200	H5T_C_S1	
26	Image_data														Grid_interval	0.0833333	H5T_IEEE_F32LE	
27	Image_data														Grid_interval_unit	deg	H5T_C_S1	
28	Image_data														Image_projection	Equal Rectangular projection	H5T_C_S1	
29	Image_data														Number_of_lines	2160	H5T_STD_I32LE	
30	Image_data														Number_of_pixels	4320	H5T_STD_I16LE	
31	Image_data														Lower_left_latitude	-90.0	H5T_IEEE_F32LE	
32	Image_data														Lower_left_longitude	-180.0	H5T_IEEE_F32LE	
33	Image_data														Lower_right_latitude	-90.0	H5T_IEEE_F32LE	
34	Image_data														Lower_right_longitude	180.0	H5T_IEEE_F32LE	
35	Image_data														Upper_left_latitude	90.0	H5T_IEEE_F32LE	
36	Image_data														Upper_left_longitude	-180.0	H5T_IEEE_F32LE	
37	Image_data														Upper_right_latitude	90.0	H5T_IEEE_F32LE	
38	Image_data														Upper_right_longitude	180.0	H5T_IEEE_F32LE	
39	Image_data	CFR1_QA_flag		H5T_STD_U8LE	2160	4320			gzip	4	2160	4320			Data_description	QA information flag ([bit field 1-0]: water(land frac.=0%)=00, mostly water(0<land frac.<50%)=01, mostly coastal(50<land frac.<100%)=10, land(land frac=100%)=11, [bit field 3-2]: day(day frac.=100%)=00, mostly day(0<night frac.<50%)=01, mostly night(50<night frac.<100%)=10, night(night frac.=100%)=11. If no input data available, all bit fields are set to 1 (i.e., flag value = 255). If pixel value in l2 data is Error_DN, flag value = 254)	H5T_C_S1	
40	Image_data	CFR1_QA_flag		H5T_STD_U8LE	2160	4320			gzip	4	2160	4320			Error_DN	255	H5T_STD_U8LE	
41	Image_data	CFR1_QA_flag		H5T_STD_U8LE	2160	4320			gzip	4	2160	4320			Maximum_valid_DN	253	H5T_STD_U16LE	
42	Image_data	CFR1_QA_flag		H5T_STD_U8LE	2160	4320			gzip	4	2160	4320			Minimum_valid_DN	0	H5T_STD_U16LE	
43	Image_data	CFR1_QA_flag		H5T_STD_U8LE	2160	4320			gzip	4	2160	4320			Offset	0.0	H5T_IEEE_F32LE	
44	Image_data	CFR1_QA_flag		H5T_STD_U8LE	2160	4320			gzip	4	2160	4320			Slope	1.0	H5T_IEEE_F32LE	
45	Image_data	CFR1_QA_flag		H5T_STD_U8LE	2160	4320			gzip	4	2160	4320			Unit	NA	H5T_C_S1	
46	Image_data	CFR1_Stat		H5T_STD_U16LE	2160	4320			gzip	4	2160	4320			Error_DN	65535	H5T_STD_U16LE	
47	Image_data	CFR1_Stat		H5T_STD_U16LE	2160	4320			gzip	4	2160	4320			Data_description	Ratio of the number of cloud pixels identified as the ISCCP Class-1 to the number of total pixels (=Nused) (Ref. ISCCP Class 1:Cirrus, 2:Cirro-stratus, 3:Deep convection, 4:Alto-cumulus, 5:Alto-stratus, 6:Nimbo-stratus, 7:Cumulus, 8:Strato-cumulus, 9:Stratus)	H5T_C_S1	
48	Image_data	CFR1_Stat		H5T_STD_U16LE	2160	4320			gzip	4	2160	4320			Maximum_valid_DN	10000	H5T_STD_U16LE	
49	Image_data	CFR1_Stat		H5T_STD_U16LE	2160	4320			gzip	4	2160	4320			Minimum_valid_DN	0	H5T_STD_U16LE	
50	Image_data	CFR1_Stat		H5T_STD_U16LE	2160	4320			gzip	4	2160	4320			Offset	0.0	H5T_IEEE_F32LE	
51	Image_data	CFR1_Stat		H5T_STD_U16LE	2160	4320			gzip	4	2160	4320			Slope	0.0001	H5T_IEEE_F32LE	
52	Image_data	CFR1_Stat		H5T_STD_U16LE	2160	4320			gzip	4	2160	4320			Unit	NA	H5T_C_S1	
53	Processing_attributes														Contact_point	JAXA/Earth Observation Research Center (EORC)	H5T_C_S1	
54	Processing_attributes														Processing_UT	20180807 15:42:17	H5T_C_S1	
55	Processing_attributes														Processing_organization	JAXA/GCOM-C science project	H5T_C_S1	
56	Processing_attributes														Processing_result	Poor	H5T_C_S1	
57	Processing_attributes														Input_files		H5T_C_S1	
58	Processing_attributes														Input File Name 001	GCISG1_20180806D01D_X0000_3BSG_CFR1C_0100.h5	H5T_C_S1	

No.	Group	Dataset	Dataset Description	Type	1Dim	2Dim	3Dim	4Dim	Compress	Compress Lv.	Chunk1Dim	Chunk2Dim	Chunk3Dim	Chunk4Dim	Attribute	Attribute Value	Attribute type	Attribute Note
1	Geometry_data														Grid_interval	0.0833333	H5T_IEEE_F32LE	
2	Geometry_data														Grid_interval_unit	deg	H5T_C_S1	
3	Geometry_data														Image_projection	Equal Rectangular projection	H5T_C_S1	
4	Geometry_data														Number_of_lines	2160	H5T_STD_I32LE	
5	Geometry_data														Number_of_pixels	4320	H5T_STD_I16LE	
6	Geometry_data														Lower_left_latitude	-90.0	H5T_IEEE_F32LE	
7	Geometry_data														Lower_left_longitude	-180.0	H5T_IEEE_F32LE	
8	Geometry_data														Lower_right_latitude	-90.0	H5T_IEEE_F32LE	
9	Geometry_data														Lower_right_longitude	180.0	H5T_IEEE_F32LE	
10	Geometry_data														Upper_left_latitude	90.0	H5T_IEEE_F32LE	
11	Geometry_data														Upper_left_longitude	-180.0	H5T_IEEE_F32LE	
12	Geometry_data														Upper_right_latitude	90.0	H5T_IEEE_F32LE	
13	Geometry_data														Upper_right_longitude	180.0	H5T_IEEE_F32LE	
14	Global_attributes														Algorithm_depelopper	Japan Aerospace Exploration Agency (JAXA)	H5T_C_S1	
15	Global_attributes														Dataset_description	Level-3 daily spatial binning file of CLTYPE	H5T_C_S1	
16	Global_attributes														Product_file_name	GCISG1_20180806D01D_D0000_3MSG_CFR2C_0100.h5	H5T_C_S1	
17	Global_attributes														Product_level	Level-3	H5T_C_S1	
18	Global_attributes														Product_name	Level-3 binned map product	H5T_C_S1	
19	Global_attributes														Product_version	0100	H5T_C_S1	
20	Global_attributes														Satellite	Global Change Observation Mission - Climate (GCOM-C)	H5T_C_S1	
21	Global_attributes														Sensor	Second-generation Global Imager (SGLI)	H5T_C_S1	
22	Global_attributes														Algorithm_version	1.00	H5T_C_S1	
23	Global_attributes														Parameter_version	001.00	H5T_C_S1	
24	Global_attributes														Image_start_time	20180806 00:00:00.000	H5T_C_S1	
25	Global_attributes														Image_end_time	20180807 00:01:01.200	H5T_C_S1	
26	Image_data														Grid_interval	0.0833333	H5T_IEEE_F32LE	
27	Image_data														Grid_interval_unit	deg	H5T_C_S1	
28	Image_data														Image_projection	Equal Rectangular projection	H5T_C_S1	
29	Image_data														Number_of_lines	2160	H5T_STD_I32LE	
30	Image_data														Number_of_pixels	4320	H5T_STD_I16LE	
31	Image_data														Lower_left_latitude	-90.0	H5T_IEEE_F32LE	
32	Image_data														Lower_left_longitude	-180.0	H5T_IEEE_F32LE	
33	Image_data														Lower_right_latitude	-90.0	H5T_IEEE_F32LE	
34	Image_data														Lower_right_longitude	180.0	H5T_IEEE_F32LE	
35	Image_data														Upper_left_latitude	90.0	H5T_IEEE_F32LE	
36	Image_data														Upper_left_longitude	-180.0	H5T_IEEE_F32LE	
37	Image_data														Upper_right_latitude	90.0	H5T_IEEE_F32LE	
38	Image_data														Upper_right_longitude	180.0	H5T_IEEE_F32LE	
39	Image_data	CFR2_QA_flag		H5T_STD_U8LE	2160	4320			gzip	4	2160	4320			Data_description	QA information flag ([bit field 1-0]: water(land frac.=0%)=00, mostly water(0<land frac.<50%)=01, mostly coastal(50<land frac.<100%)=10, land(land frac=100%)=11, [bit field 3-2]: day(day frac.=100%)=00, mostly day(0<night frac.<50%)=01, mostly night(50<night frac.<100%)=10, night(night frac.=100%)=11. If no input data available, all bit fields are set to 1 (i.e., flag value = 255). If pixel value in L2 data is Error_DN, flag value = 254)	H5T_C_S1	
40	Image_data	CFR2_QA_flag		H5T_STD_U8LE	2160	4320			gzip	4	2160	4320			Error_DN	255	H5T_STD_U8LE	
41	Image_data	CFR2_QA_flag		H5T_STD_U8LE	2160	4320			gzip	4	2160	4320			Maximum_valid_DN	253	H5T_STD_U16LE	
42	Image_data	CFR2_QA_flag		H5T_STD_U8LE	2160	4320			gzip	4	2160	4320			Minimum_valid_DN	0	H5T_STD_U16LE	
43	Image_data	CFR2_QA_flag		H5T_STD_U8LE	2160	4320			gzip	4	2160	4320			Offset	0.0	H5T_IEEE_F32LE	
44	Image_data	CFR2_QA_flag		H5T_STD_U8LE	2160	4320			gzip	4	2160	4320			Slope	1.0	H5T_IEEE_F32LE	
45	Image_data	CFR2_QA_flag		H5T_STD_U8LE	2160	4320			gzip	4	2160	4320			Unit	NA	H5T_C_S1	
46	Image_data	CFR2_Stat		H5T_STD_U16LE	2160	4320			gzip	4	2160	4320			Error_DN	65535	H5T_STD_U16LE	
47	Image_data	CFR2_Stat		H5T_STD_U16LE	2160	4320			gzip	4	2160	4320			Data_description	Ratio of the number of cloud pixels identified as the ISCCP Class-2 to the number of total pixels (=Nused) (Ref. ISCCP Class 1:Cirrus, 2:Cirro-stratus, 3:Deep convection, 4:Alto-cumulus, 5:Alto-stratus, 6:Nimbo-stratus, 7:Cumulus, 8:Strato-cumulus, 9:Stratus)	H5T_C_S1	
48	Image_data	CFR2_Stat		H5T_STD_U16LE	2160	4320			gzip	4	2160	4320			Maximum_valid_DN	10000	H5T_STD_U16LE	
49	Image_data	CFR2_Stat		H5T_STD_U16LE	2160	4320			gzip	4	2160	4320			Minimum_valid_DN	0	H5T_STD_U16LE	
50	Image_data	CFR2_Stat		H5T_STD_U16LE	2160	4320			gzip	4	2160	4320			Offset	0.0	H5T_IEEE_F32LE	
51	Image_data	CFR2_Stat		H5T_STD_U16LE	2160	4320			gzip	4	2160	4320			Slope	0.0001	H5T_IEEE_F32LE	
52	Image_data	CFR2_Stat		H5T_STD_U16LE	2160	4320			gzip	4	2160	4320			Unit	NA	H5T_C_S1	
53	Processing_attributes														Contact_point	JAXA/Earth Observation Research Center (EORC)	H5T_C_S1	
54	Processing_attributes														Processing_UT	20180807 15:42:18	H5T_C_S1	
55	Processing_attributes														Processing_organization	JAXA/GCOM-C science project	H5T_C_S1	
56	Processing_attributes														Processing_result	Poor	H5T_C_S1	
57	Processing_attributes														Input_files		H5T_C_S1	
58	Processing_attributes														Input File Name 001	GCISG1_20180806D01D_X0000_3BSG_CFR2C_0100.h5	H5T_C_S1	

No.	Group	Dataset	Dataset Description	Type	1Dim	2Dim	3Dim	4Dim	Compress	Compress Lv.	Chunk1Dim	Chunk2Dim	Chunk3Dim	Chunk4Dim	Attribute	Attribute Value	Attribute type	Attribute Note
1	Geometry_data														Grid_interval	0.0833333	H5T_IEEE_F32LE	
2	Geometry_data														Grid_interval_unit	deg	H5T_C_S1	
3	Geometry_data														Image_projection	Equal Rectangular projection	H5T_C_S1	
4	Geometry_data														Number_of_lines	2160	H5T_STD_I32LE	
5	Geometry_data														Number_of_pixels	4320	H5T_STD_I16LE	
6	Geometry_data														Lower_left_latitude	-90.0	H5T_IEEE_F32LE	
7	Geometry_data														Lower_left_longitude	-180.0	H5T_IEEE_F32LE	
8	Geometry_data														Lower_right_latitude	-90.0	H5T_IEEE_F32LE	
9	Geometry_data														Lower_right_longitude	180.0	H5T_IEEE_F32LE	
10	Geometry_data														Upper_left_latitude	90.0	H5T_IEEE_F32LE	
11	Geometry_data														Upper_left_longitude	-180.0	H5T_IEEE_F32LE	
12	Geometry_data														Upper_right_latitude	90.0	H5T_IEEE_F32LE	
13	Geometry_data														Upper_right_longitude	180.0	H5T_IEEE_F32LE	
14	Global_attributes														Algorithm_depelopper	Japan Aerospace Exploration Agency (JAXA)	H5T_C_S1	
15	Global_attributes														Dataset_description	Level-3 daily spatial binning file of CLTYPE	H5T_C_S1	
16	Global_attributes														Product_file_name	GCISG1_20180806D01D_D0000_3MSG_CFR3C_0100.h5	H5T_C_S1	
17	Global_attributes														Product_level	Level-3	H5T_C_S1	
18	Global_attributes														Product_name	Level-3 binned map product	H5T_C_S1	
19	Global_attributes														Product_version	0100	H5T_C_S1	
20	Global_attributes														Satellite	Global Change Observation Mission - Climate (GCOM-C)	H5T_C_S1	
21	Global_attributes														Sensor	Second-generation Global Imager (SGLI)	H5T_C_S1	
22	Global_attributes														Algorithm_version	1.00	H5T_C_S1	
23	Global_attributes														Parameter_version	001.00	H5T_C_S1	
24	Global_attributes														Image_start_time	20180806 00:00:00.000	H5T_C_S1	
25	Global_attributes														Image_end_time	20180807 00:01:01.200	H5T_C_S1	
26	Image_data														Grid_interval	0.0833333	H5T_IEEE_F32LE	
27	Image_data														Grid_interval_unit	deg	H5T_C_S1	
28	Image_data														Image_projection	Equal Rectangular projection	H5T_C_S1	
29	Image_data														Number_of_lines	2160	H5T_STD_I32LE	
30	Image_data														Number_of_pixels	4320	H5T_STD_I16LE	
31	Image_data														Lower_left_latitude	-90.0	H5T_IEEE_F32LE	
32	Image_data														Lower_left_longitude	-180.0	H5T_IEEE_F32LE	
33	Image_data														Lower_right_latitude	-90.0	H5T_IEEE_F32LE	
34	Image_data														Lower_right_longitude	180.0	H5T_IEEE_F32LE	
35	Image_data														Upper_left_latitude	90.0	H5T_IEEE_F32LE	
36	Image_data														Upper_left_longitude	-180.0	H5T_IEEE_F32LE	
37	Image_data														Upper_right_latitude	90.0	H5T_IEEE_F32LE	
38	Image_data														Upper_right_longitude	180.0	H5T_IEEE_F32LE	
39	Image_data	CFR3_QA_flag		H5T_STD_U8LE	2160	4320			gzip	4	2160	4320			Data_description	QA information flag ([bit field 1-0]: water(land frac.=0%)=00, mostly water(0<land frac.<50%)=01, mostly coastal(50<land frac.<100%)=10, land(land frac=100%)=11, [bit field 3-2]: day(day frac.=100%)=00, mostly day(0<night frac.<50%)=01, mostly night(50<night frac.<100%)=10, night(night frac.=100%)=11. If no input data available, all bit fields are set to 1 (i.e., flag value = 255). If pixel value in l2 data is Error_DN, flag value = 254)	H5T_C_S1	
40	Image_data	CFR3_QA_flag		H5T_STD_U8LE	2160	4320			gzip	4	2160	4320			Error_DN	255	H5T_STD_U8LE	
41	Image_data	CFR3_QA_flag		H5T_STD_U8LE	2160	4320			gzip	4	2160	4320			Maximum_valid_DN	253	H5T_STD_U16LE	
42	Image_data	CFR3_QA_flag		H5T_STD_U8LE	2160	4320			gzip	4	2160	4320			Minimum_valid_DN	0	H5T_STD_U16LE	
43	Image_data	CFR3_QA_flag		H5T_STD_U8LE	2160	4320			gzip	4	2160	4320			Offset	0.0	H5T_IEEE_F32LE	
44	Image_data	CFR3_QA_flag		H5T_STD_U8LE	2160	4320			gzip	4	2160	4320			Slope	1.0	H5T_IEEE_F32LE	
45	Image_data	CFR3_QA_flag		H5T_STD_U8LE	2160	4320			gzip	4	2160	4320			Unit	NA	H5T_C_S1	
46	Image_data	CFR3_Stat		H5T_STD_U16LE	2160	4320			gzip	4	2160	4320			Error_DN	65535	H5T_STD_U16LE	
47	Image_data	CFR3_Stat		H5T_STD_U16LE	2160	4320			gzip	4	2160	4320			Data_description	Ratio of the number of cloud pixels identified as the ISCCP Class-3 to the number of total pixels (=Nused) (Ref. ISCCP Class 1:Cirrus, 2:Cirro-stratus, 3:Deep convection, 4:Alto-cumulus, 5:Alto-stratus, 6:Nimbo-stratus, 7:Cumulus, 8:Strato-cumulus, 9:Stratus)	H5T_C_S1	
48	Image_data	CFR3_Stat		H5T_STD_U16LE	2160	4320			gzip	4	2160	4320			Maximum_valid_DN	10000	H5T_STD_U16LE	
49	Image_data	CFR3_Stat		H5T_STD_U16LE	2160	4320			gzip	4	2160	4320			Minimum_valid_DN	0	H5T_STD_U16LE	
50	Image_data	CFR3_Stat		H5T_STD_U16LE	2160	4320			gzip	4	2160	4320			Offset	0.0	H5T_IEEE_F32LE	
51	Image_data	CFR3_Stat		H5T_STD_U16LE	2160	4320			gzip	4	2160	4320			Slope	0.0001	H5T_IEEE_F32LE	
52	Image_data	CFR3_Stat		H5T_STD_U16LE	2160	4320			gzip	4	2160	4320			Unit	NA	H5T_C_S1	
53	Processing_attributes														Contact_point	JAXA/Earth Observation Research Center (EORC)	H5T_C_S1	
54	Processing_attributes														Processing_UT	20180807 15:42:18	H5T_C_S1	
55	Processing_attributes														Processing_organization	JAXA/GCOM-C science project	H5T_C_S1	
56	Processing_attributes														Processing_result	Poor	H5T_C_S1	
57	Processing_attributes														Input_files		H5T_C_S1	
58	Processing_attributes														Input File Name 001	GCISG1_20180806D01D_X0000_3BSG_CFR3C_0100.h5	H5T_C_S1	

No.	Group	Dataset	Dataset Description	Type	1Dim	2Dim	3Dim	4Dim	Compress	Compress Lv.	Chunk1Dim	Chunk2Dim	Chunk3Dim	Chunk4Dim	Attribute	Attribute Value	Attribute type	Attribute Note
1	Geometry_data														Grid_interval	0.0833333	H5T_IEEE_F32LE	
2	Geometry_data														Grid_interval_unit	deg	H5T_C_S1	
3	Geometry_data														Image_projection	Equal Rectangular projection	H5T_C_S1	
4	Geometry_data														Number_of_lines	2160	H5T_STD_I32LE	
5	Geometry_data														Number_of_pixels	4320	H5T_STD_I16LE	
6	Geometry_data														Lower_left_latitude	-90.0	H5T_IEEE_F32LE	
7	Geometry_data														Lower_left_longitude	-180.0	H5T_IEEE_F32LE	
8	Geometry_data														Lower_right_latitude	-90.0	H5T_IEEE_F32LE	
9	Geometry_data														Lower_right_longitude	180.0	H5T_IEEE_F32LE	
10	Geometry_data														Upper_left_latitude	90.0	H5T_IEEE_F32LE	
11	Geometry_data														Upper_left_longitude	-180.0	H5T_IEEE_F32LE	
12	Geometry_data														Upper_right_latitude	90.0	H5T_IEEE_F32LE	
13	Geometry_data														Upper_right_longitude	180.0	H5T_IEEE_F32LE	
14	Global_attributes														Algorithm_depelopper	Japan Aerospace Exploration Agency (JAXA)	H5T_C_S1	
15	Global_attributes														Dataset_description	Level-3 daily spatial binning file of CLTYPE	H5T_C_S1	
16	Global_attributes														Product_file_name	GCISG1_20180806D01D_D0000_3MSG_CFR4C_0100.h5	H5T_C_S1	
17	Global_attributes														Product_level	Level-3	H5T_C_S1	
18	Global_attributes														Product_name	Level-3 binned map product	H5T_C_S1	
19	Global_attributes														Product_version	0100	H5T_C_S1	
20	Global_attributes														Satellite	Global Change Observation Mission - Climate (GCOM-C)	H5T_C_S1	
21	Global_attributes														Sensor	Second-generation Global Imager (SGLI)	H5T_C_S1	
22	Global_attributes														Algorithm_version	1.00	H5T_C_S1	
23	Global_attributes														Parameter_version	001.00	H5T_C_S1	
24	Global_attributes														Image_start_time	20180806 00:00:00.000	H5T_C_S1	
25	Global_attributes														Image_end_time	20180807 00:01:01.200	H5T_C_S1	
26	Image_data														Grid_interval	0.0833333	H5T_IEEE_F32LE	
27	Image_data														Grid_interval_unit	deg	H5T_C_S1	
28	Image_data														Image_projection	Equal Rectangular projection	H5T_C_S1	
29	Image_data														Number_of_lines	2160	H5T_STD_I32LE	
30	Image_data														Number_of_pixels	4320	H5T_STD_I16LE	
31	Image_data														Lower_left_latitude	-90.0	H5T_IEEE_F32LE	
32	Image_data														Lower_left_longitude	-180.0	H5T_IEEE_F32LE	
33	Image_data														Lower_right_latitude	-90.0	H5T_IEEE_F32LE	
34	Image_data														Lower_right_longitude	180.0	H5T_IEEE_F32LE	
35	Image_data														Upper_left_latitude	90.0	H5T_IEEE_F32LE	
36	Image_data														Upper_left_longitude	-180.0	H5T_IEEE_F32LE	
37	Image_data														Upper_right_latitude	90.0	H5T_IEEE_F32LE	
38	Image_data														Upper_right_longitude	180.0	H5T_IEEE_F32LE	
39	Image_data	CFR4_QA_flag		H5T_STD_U8LE	2160	4320			gzip	4	2160	4320			Data_description	QA information flag ([bit field 1-0]: water(land frac.=0%)=00, mostly water(0<land frac.<50%)=01, mostly coastal(50<land frac.<100%)=10, land(land frac=100%)=11, [bit field 3-2]: day(day frac.=100%)=00, mostly day(0<night frac.<50%)=01, mostly night(50<night frac.<100%)=10, night(night frac.=100%)=11. If no input data available, all bit fields are set to 1 (i.e., flag value = 255). If pixel value in l2 data is Error_DN, flag value = 254)	H5T_C_S1	
40	Image_data	CFR4_QA_flag		H5T_STD_U8LE	2160	4320			gzip	4	2160	4320			Error_DN	255	H5T_STD_U8LE	
41	Image_data	CFR4_QA_flag		H5T_STD_U8LE	2160	4320			gzip	4	2160	4320			Maximum_valid_DN	253	H5T_STD_U16LE	
42	Image_data	CFR4_QA_flag		H5T_STD_U8LE	2160	4320			gzip	4	2160	4320			Minimum_valid_DN	0	H5T_STD_U16LE	
43	Image_data	CFR4_QA_flag		H5T_STD_U8LE	2160	4320			gzip	4	2160	4320			Offset	0.0	H5T_IEEE_F32LE	
44	Image_data	CFR4_QA_flag		H5T_STD_U8LE	2160	4320			gzip	4	2160	4320			Slope	1.0	H5T_IEEE_F32LE	
45	Image_data	CFR4_QA_flag		H5T_STD_U8LE	2160	4320			gzip	4	2160	4320			Unit	NA	H5T_C_S1	
46	Image_data	CFR4_Stat		H5T_STD_U16LE	2160	4320			gzip	4	2160	4320			Error_DN	65535	H5T_STD_U16LE	
47	Image_data	CFR4_Stat		H5T_STD_U16LE	2160	4320			gzip	4	2160	4320			Data_description	Ratio of the number of cloud pixels identified as the ISCCP Class-4 to the number of total pixels (=Nused) (Ref. ISCCP Class 1:Cirrus, 2:Cirro-stratus, 3:Deep convection, 4:Alto-cumulus, 5:Alto-stratus, 6:Nimbo-stratus, 7:Cumulus, 8:Strato-cumulus, 9:Stratus)	H5T_C_S1	
48	Image_data	CFR4_Stat		H5T_STD_U16LE	2160	4320			gzip	4	2160	4320			Maximum_valid_DN	10000	H5T_STD_U16LE	
49	Image_data	CFR4_Stat		H5T_STD_U16LE	2160	4320			gzip	4	2160	4320			Minimum_valid_DN	0	H5T_STD_U16LE	
50	Image_data	CFR4_Stat		H5T_STD_U16LE	2160	4320			gzip	4	2160	4320			Offset	0.0	H5T_IEEE_F32LE	
51	Image_data	CFR4_Stat		H5T_STD_U16LE	2160	4320			gzip	4	2160	4320			Slope	0.0001	H5T_IEEE_F32LE	
52	Image_data	CFR4_Stat		H5T_STD_U16LE	2160	4320			gzip	4	2160	4320			Unit	NA	H5T_C_S1	
53	Processing_attributes														Contact_point	JAXA/Earth Observation Research Center (EORC)	H5T_C_S1	
54	Processing_attributes														Processing_UT	20180807 15:42:22	H5T_C_S1	
55	Processing_attributes														Processing_organization	JAXA/GCOM-C science project	H5T_C_S1	
56	Processing_attributes														Processing_result	Poor	H5T_C_S1	
57	Processing_attributes														Input_files		H5T_C_S1	
58	Processing_attributes														Input File Name 001	GCISG1_20180806D01D_X0000_3BSG_CFR4C_0100.h5	H5T_C_S1	

No.	Group	Dataset	Dataset Description	Type	1Dim	2Dim	3Dim	4Dim	Compress	Compress Lv.	Chunk1Dim	Chunk2Dim	Chunk3Dim	Chunk4Dim	Attribute	Attribute Value	Attribute type	Attribute Note
1	Geometry_data														Grid_interval	0.0833333	H5T_IEEE_F32LE	
2	Geometry_data														Grid_interval_unit	deg	H5T_C_S1	
3	Geometry_data														Image_projection	Equal Rectangular projection	H5T_C_S1	
4	Geometry_data														Number_of_lines	2160	H5T_STD_I32LE	
5	Geometry_data														Number_of_pixels	4320	H5T_STD_I16LE	
6	Geometry_data														Lower_left_latitude	-90.0	H5T_IEEE_F32LE	
7	Geometry_data														Lower_left_longitude	-180.0	H5T_IEEE_F32LE	
8	Geometry_data														Lower_right_latitude	-90.0	H5T_IEEE_F32LE	
9	Geometry_data														Lower_right_longitude	180.0	H5T_IEEE_F32LE	
10	Geometry_data														Upper_left_latitude	90.0	H5T_IEEE_F32LE	
11	Geometry_data														Upper_left_longitude	-180.0	H5T_IEEE_F32LE	
12	Geometry_data														Upper_right_latitude	90.0	H5T_IEEE_F32LE	
13	Geometry_data														Upper_right_longitude	180.0	H5T_IEEE_F32LE	
14	Global_attributes														Algorithm_depelopper	Japan Aerospace Exploration Agency (JAXA)	H5T_C_S1	
15	Global_attributes														Dataset_description	Level-3 daily spatial binning file of CLTYPE	H5T_C_S1	
16	Global_attributes														Product_file_name	GCISG1_20180806D01D_D0000_3MSG_CFR5C_0100.h5	H5T_C_S1	
17	Global_attributes														Product_level	Level-3	H5T_C_S1	
18	Global_attributes														Product_name	Level-3 binned map product	H5T_C_S1	
19	Global_attributes														Product_version	0100	H5T_C_S1	
20	Global_attributes														Satellite	Global Change Observation Mission - Climate (GCOM-C)	H5T_C_S1	
21	Global_attributes														Sensor	Second-generation Global Imager (SGLI)	H5T_C_S1	
22	Global_attributes														Algorithm_version	1.00	H5T_C_S1	
23	Global_attributes														Parameter_version	001.00	H5T_C_S1	
24	Global_attributes														Image_start_time	20180806 00:00:00.000	H5T_C_S1	
25	Global_attributes														Image_end_time	20180807 00:01:01.200	H5T_C_S1	
26	Image_data														Grid_interval	0.0833333	H5T_IEEE_F32LE	
27	Image_data														Grid_interval_unit	deg	H5T_C_S1	
28	Image_data														Image_projection	Equal Rectangular projection	H5T_C_S1	
29	Image_data														Number_of_lines	2160	H5T_STD_I32LE	
30	Image_data														Number_of_pixels	4320	H5T_STD_I16LE	
31	Image_data														Lower_left_latitude	-90.0	H5T_IEEE_F32LE	
32	Image_data														Lower_left_longitude	-180.0	H5T_IEEE_F32LE	
33	Image_data														Lower_right_latitude	-90.0	H5T_IEEE_F32LE	
34	Image_data														Lower_right_longitude	180.0	H5T_IEEE_F32LE	
35	Image_data														Upper_left_latitude	90.0	H5T_IEEE_F32LE	
36	Image_data														Upper_left_longitude	-180.0	H5T_IEEE_F32LE	
37	Image_data														Upper_right_latitude	90.0	H5T_IEEE_F32LE	
38	Image_data														Upper_right_longitude	180.0	H5T_IEEE_F32LE	
39	Image_data	CFR5_QA_flag		H5T_STD_U8LE	2160	4320			gzip	4	2160	4320			Data_description	QA information flag ([bit field 1-0]: water(land frac.=0%)=00, mostly water(0<land frac.<50%)=01, mostly coastal(50<land frac.<100%)=10, land(land frac=100%)=11, [bit field 3-2]: day(day frac.=100%)=00, mostly day(0<night frac.<50%)=01, mostly night(50<night frac.<100%)=10, night(night frac.=100%)=11. If no input data available, all bit fields are set to 1 (i.e., flag value = 255). If pixel value in l2 data is Error_DN, flag value = 254)	H5T_C_S1	
40	Image_data	CFR5_QA_flag		H5T_STD_U8LE	2160	4320			gzip	4	2160	4320			Error_DN	255	H5T_STD_U8LE	
41	Image_data	CFR5_QA_flag		H5T_STD_U8LE	2160	4320			gzip	4	2160	4320			Maximum_valid_DN	253	H5T_STD_U16LE	
42	Image_data	CFR5_QA_flag		H5T_STD_U8LE	2160	4320			gzip	4	2160	4320			Minimum_valid_DN	0	H5T_STD_U16LE	
43	Image_data	CFR5_QA_flag		H5T_STD_U8LE	2160	4320			gzip	4	2160	4320			Offset	0.0	H5T_IEEE_F32LE	
44	Image_data	CFR5_QA_flag		H5T_STD_U8LE	2160	4320			gzip	4	2160	4320			Slope	1.0	H5T_IEEE_F32LE	
45	Image_data	CFR5_QA_flag		H5T_STD_U8LE	2160	4320			gzip	4	2160	4320			Unit	NA	H5T_C_S1	
46	Image_data	CFR5_Stat		H5T_STD_U16LE	2160	4320			gzip	4	2160	4320			Error_DN	65535	H5T_STD_U16LE	
47	Image_data	CFR5_Stat		H5T_STD_U16LE	2160	4320			gzip	4	2160	4320			Data_description	Ratio of the number of cloud pixels identified as the ISCCP Class-5 to the number of total pixels (=Nused) (Ref. ISCCP Class 1:Cirrus, 2:Cirro-stratus, 3:Deep convection, 4:Alto-cumulus, 5:Alto-stratus, 6:Nimbo-stratus, 7:Cumulus, 8:Strato-cumulus, 9:Stratus)	H5T_C_S1	
48	Image_data	CFR5_Stat		H5T_STD_U16LE	2160	4320			gzip	4	2160	4320			Maximum_valid_DN	10000	H5T_STD_U16LE	
49	Image_data	CFR5_Stat		H5T_STD_U16LE	2160	4320			gzip	4	2160	4320			Minimum_valid_DN	0	H5T_STD_U16LE	
50	Image_data	CFR5_Stat		H5T_STD_U16LE	2160	4320			gzip	4	2160	4320			Offset	0.0	H5T_IEEE_F32LE	
51	Image_data	CFR5_Stat		H5T_STD_U16LE	2160	4320			gzip	4	2160	4320			Slope	0.0001	H5T_IEEE_F32LE	
52	Image_data	CFR5_Stat		H5T_STD_U16LE	2160	4320			gzip	4	2160	4320			Unit	NA	H5T_C_S1	
53	Processing_attributes														Contact_point	JAXA/Earth Observation Research Center (EORC)	H5T_C_S1	
54	Processing_attributes														Processing_UT	20180807 15:42:33	H5T_C_S1	
55	Processing_attributes														Processing_organization	JAXA/GCOM-C science project	H5T_C_S1	
56	Processing_attributes														Processing_result	Poor	H5T_C_S1	
57	Processing_attributes														Input_files		H5T_C_S1	
58	Processing_attributes														Input File Name 001	GCISG1_20180806D01D_X0000_3BSG_CFR5C_0100.h5	H5T_C_S1	

No.	Group	Dataset	Dataset Description	Type	1Dim	2Dim	3Dim	4Dim	Compress	Compress Lv.	Chunk1Dim	Chunk2Dim	Chunk3Dim	Chunk4Dim	Attribute	Attribute Value	Attribute type	Attribute Note
1	Geometry_data														Grid_interval	0.0833333	H5T_IEEE_F32LE	
2	Geometry_data														Grid_interval_unit	deg	H5T_C_S1	
3	Geometry_data														Image_projection	Equal Rectangular projection	H5T_C_S1	
4	Geometry_data														Number_of_lines	2160	H5T_STD_I32LE	
5	Geometry_data														Number_of_pixels	4320	H5T_STD_I16LE	
6	Geometry_data														Lower_left_latitude	-90.0	H5T_IEEE_F32LE	
7	Geometry_data														Lower_left_longitude	-180.0	H5T_IEEE_F32LE	
8	Geometry_data														Lower_right_latitude	-90.0	H5T_IEEE_F32LE	
9	Geometry_data														Lower_right_longitude	180.0	H5T_IEEE_F32LE	
10	Geometry_data														Upper_left_latitude	90.0	H5T_IEEE_F32LE	
11	Geometry_data														Upper_left_longitude	-180.0	H5T_IEEE_F32LE	
12	Geometry_data														Upper_right_latitude	90.0	H5T_IEEE_F32LE	
13	Geometry_data														Upper_right_longitude	180.0	H5T_IEEE_F32LE	
14	Global_attributes														Algorithm_depelopper	Japan Aerospace Exploration Agency (JAXA)	H5T_C_S1	
15	Global_attributes														Dataset_description	Level-3 daily spatial binning file of CLTYPE	H5T_C_S1	
16	Global_attributes														Product_file_name	GCISG1_20180806D01D_D0000_3MSG_CFR6C_0100.h5	H5T_C_S1	
17	Global_attributes														Product_level	Level-3	H5T_C_S1	
18	Global_attributes														Product_name	Level-3 binned map product	H5T_C_S1	
19	Global_attributes														Product_version	0100	H5T_C_S1	
20	Global_attributes														Satellite	Global Change Observation Mission - Climate (GCOM-C)	H5T_C_S1	
21	Global_attributes														Sensor	Second-generation Global Imager (SGLI)	H5T_C_S1	
22	Global_attributes														Algorithm_version	1.00	H5T_C_S1	
23	Global_attributes														Parameter_version	001.00	H5T_C_S1	
24	Global_attributes														Image_start_time	20180806 00:00:00.000	H5T_C_S1	
25	Global_attributes														Image_end_time	20180807 00:01:01.200	H5T_C_S1	
26	Image_data														Grid_interval	0.0833333	H5T_IEEE_F32LE	
27	Image_data														Grid_interval_unit	deg	H5T_C_S1	
28	Image_data														Image_projection	Equal Rectangular projection	H5T_C_S1	
29	Image_data														Number_of_lines	2160	H5T_STD_I32LE	
30	Image_data														Number_of_pixels	4320	H5T_STD_I16LE	
31	Image_data														Lower_left_latitude	-90.0	H5T_IEEE_F32LE	
32	Image_data														Lower_left_longitude	-180.0	H5T_IEEE_F32LE	
33	Image_data														Lower_right_latitude	-90.0	H5T_IEEE_F32LE	
34	Image_data														Lower_right_longitude	180.0	H5T_IEEE_F32LE	
35	Image_data														Upper_left_latitude	90.0	H5T_IEEE_F32LE	
36	Image_data														Upper_left_longitude	-180.0	H5T_IEEE_F32LE	
37	Image_data														Upper_right_latitude	90.0	H5T_IEEE_F32LE	
38	Image_data														Upper_right_longitude	180.0	H5T_IEEE_F32LE	
39	Image_data	CFR6_QA_flag		H5T_STD_U8LE	2160	4320			gzip	4	2160	4320			Data_description	QA information flag ([bit field 1-0]: water(land frac.=0%)=00, mostly water(0<land frac.<50%)=01, mostly coastal(50<land frac.<100%)=10, land(land frac=100%)=11, [bit field 3-2]: day(day frac.=100%)=00, mostly day(0<night frac.<50%)=01, mostly night(50<night frac.<100%)=10, night(night frac.=100%)=11. If no input data available, all bit fields are set to 1 (i.e., flag value = 255). If pixel value in l2 data is Error_DN, flag value = 254)	H5T_C_S1	
40	Image_data	CFR6_QA_flag		H5T_STD_U8LE	2160	4320			gzip	4	2160	4320			Error_DN	255	H5T_STD_U8LE	
41	Image_data	CFR6_QA_flag		H5T_STD_U8LE	2160	4320			gzip	4	2160	4320			Maximum_valid_DN	253	H5T_STD_U16LE	
42	Image_data	CFR6_QA_flag		H5T_STD_U8LE	2160	4320			gzip	4	2160	4320			Minimum_valid_DN	0	H5T_STD_U16LE	
43	Image_data	CFR6_QA_flag		H5T_STD_U8LE	2160	4320			gzip	4	2160	4320			Offset	0.0	H5T_IEEE_F32LE	
44	Image_data	CFR6_QA_flag		H5T_STD_U8LE	2160	4320			gzip	4	2160	4320			Slope	1.0	H5T_IEEE_F32LE	
45	Image_data	CFR6_QA_flag		H5T_STD_U8LE	2160	4320			gzip	4	2160	4320			Unit	NA	H5T_C_S1	
46	Image_data	CFR6_Stat		H5T_STD_U16LE	2160	4320			gzip	4	2160	4320			Error_DN	65535	H5T_STD_U16LE	
47	Image_data	CFR6_Stat		H5T_STD_U16LE	2160	4320			gzip	4	2160	4320			Data_description	Ratio of the number of cloud pixels identified as the ISCCP Class-6 to the number of total pixels (=Nused) (Ref. ISCCP Class 1:Cirrus, 2:Cirro-stratus, 3:Deep convection, 4:Alto-cumulus, 5:Alto-stratus, 6:Nimbo-stratus, 7:Cumulus, 8:Strato-cumulus, 9:Stratus)	H5T_C_S1	
48	Image_data	CFR6_Stat		H5T_STD_U16LE	2160	4320			gzip	4	2160	4320			Maximum_valid_DN	10000	H5T_STD_U16LE	
49	Image_data	CFR6_Stat		H5T_STD_U16LE	2160	4320			gzip	4	2160	4320			Minimum_valid_DN	0	H5T_STD_U16LE	
50	Image_data	CFR6_Stat		H5T_STD_U16LE	2160	4320			gzip	4	2160	4320			Offset	0.0	H5T_IEEE_F32LE	
51	Image_data	CFR6_Stat		H5T_STD_U16LE	2160	4320			gzip	4	2160	4320			Slope	0.0001	H5T_IEEE_F32LE	
52	Image_data	CFR6_Stat		H5T_STD_U16LE	2160	4320			gzip	4	2160	4320			Unit	NA	H5T_C_S1	
53	Processing_attributes														Contact_point	JAXA/Earth Observation Research Center (EORC)	H5T_C_S1	
54	Processing_attributes														Processing_UT	20180807 15:42:34	H5T_C_S1	
55	Processing_attributes														Processing_organization	JAXA/GCOM-C science project	H5T_C_S1	
56	Processing_attributes														Processing_result	Poor	H5T_C_S1	
57	Processing_attributes														Input_files		H5T_C_S1	
58	Processing_attributes														Input File Name 001	GCISG1_20180806D01D_X0000_3BSG_CFR6C_0100.h5	H5T_C_S1	

No.	Group	Dataset	Dataset Description	Type	1Dim	2Dim	3Dim	4Dim	Compress	Compress Lv.	Chunk1Dim	Chunk2Dim	Chunk3Dim	Chunk4Dim	Attribute	Attribute Value	Attribute type	Attribute Note
1	Geometry_data														Grid_interval	0.0833333	H5T_IEEE_F32LE	
2	Geometry_data														Grid_interval_unit	deg	H5T_C_S1	
3	Geometry_data														Image_projection	Equal Rectangular projection	H5T_C_S1	
4	Geometry_data														Number_of_lines	2160	H5T_STD_I32LE	
5	Geometry_data														Number_of_pixels	4320	H5T_STD_I16LE	
6	Geometry_data														Lower_left_latitude	-90.0	H5T_IEEE_F32LE	
7	Geometry_data														Lower_left_longitude	-180.0	H5T_IEEE_F32LE	
8	Geometry_data														Lower_right_latitude	-90.0	H5T_IEEE_F32LE	
9	Geometry_data														Lower_right_longitude	180.0	H5T_IEEE_F32LE	
10	Geometry_data														Upper_left_latitude	90.0	H5T_IEEE_F32LE	
11	Geometry_data														Upper_left_longitude	-180.0	H5T_IEEE_F32LE	
12	Geometry_data														Upper_right_latitude	90.0	H5T_IEEE_F32LE	
13	Geometry_data														Upper_right_longitude	180.0	H5T_IEEE_F32LE	
14	Global_attributes														Algorithm_depelopper	Japan Aerospace Exploration Agency (JAXA)	H5T_C_S1	
15	Global_attributes														Dataset_description	Level-3 daily spatial binning file of CLTYPE	H5T_C_S1	
16	Global_attributes														Product_file_name	GCISG1_20180806D01D_D0000_3MSG_CFR7C_0100.h5	H5T_C_S1	
17	Global_attributes														Product_level	Level-3	H5T_C_S1	
18	Global_attributes														Product_name	Level-3 binned map product	H5T_C_S1	
19	Global_attributes														Product_version	0100	H5T_C_S1	
20	Global_attributes														Satellite	Global Change Observation Mission - Climate (GCOM-C)	H5T_C_S1	
21	Global_attributes														Sensor	Second-generation Global Imager (SGLI)	H5T_C_S1	
22	Global_attributes														Algorithm_version	1.00	H5T_C_S1	
23	Global_attributes														Parameter_version	001.00	H5T_C_S1	
24	Global_attributes														Image_start_time	20180806 00:00:00.000	H5T_C_S1	
25	Global_attributes														Image_end_time	20180807 00:01:01.200	H5T_C_S1	
26	Image_data														Grid_interval	0.0833333	H5T_IEEE_F32LE	
27	Image_data														Grid_interval_unit	deg	H5T_C_S1	
28	Image_data														Image_projection	Equal Rectangular projection	H5T_C_S1	
29	Image_data														Number_of_lines	2160	H5T_STD_I32LE	
30	Image_data														Number_of_pixels	4320	H5T_STD_I16LE	
31	Image_data														Lower_left_latitude	-90.0	H5T_IEEE_F32LE	
32	Image_data														Lower_left_longitude	-180.0	H5T_IEEE_F32LE	
33	Image_data														Lower_right_latitude	-90.0	H5T_IEEE_F32LE	
34	Image_data														Lower_right_longitude	180.0	H5T_IEEE_F32LE	
35	Image_data														Upper_left_latitude	90.0	H5T_IEEE_F32LE	
36	Image_data														Upper_left_longitude	-180.0	H5T_IEEE_F32LE	
37	Image_data														Upper_right_latitude	90.0	H5T_IEEE_F32LE	
38	Image_data														Upper_right_longitude	180.0	H5T_IEEE_F32LE	
39	Image_data	CFR7_QA_flag		H5T_STD_U8LE	2160	4320			gzip	4	2160	4320			Data_description	QA information flag ([bit field 1-0]: water(land frac.=0%)=00, mostly water(0<land frac.<50%)=01, mostly coastal(50<land frac.<100%)=10, land(land frac=100%)=11, [bit field 3-2]: day(day frac.=100%)=00, mostly day(0<night frac.<50%)=01, mostly night(50<night frac.<100%)=10, night(night frac.=100%)=11. If no input data available, all bit fields are set to 1 (i.e., flag value = 255). If pixel value in l2 data is Error_DN, flag value = 254)	H5T_C_S1	
40	Image_data	CFR7_QA_flag		H5T_STD_U8LE	2160	4320			gzip	4	2160	4320			Error_DN	255	H5T_STD_U8LE	
41	Image_data	CFR7_QA_flag		H5T_STD_U8LE	2160	4320			gzip	4	2160	4320			Maximum_valid_DN	253	H5T_STD_U16LE	
42	Image_data	CFR7_QA_flag		H5T_STD_U8LE	2160	4320			gzip	4	2160	4320			Minimum_valid_DN	0	H5T_STD_U16LE	
43	Image_data	CFR7_QA_flag		H5T_STD_U8LE	2160	4320			gzip	4	2160	4320			Offset	0.0	H5T_IEEE_F32LE	
44	Image_data	CFR7_QA_flag		H5T_STD_U8LE	2160	4320			gzip	4	2160	4320			Slope	1.0	H5T_IEEE_F32LE	
45	Image_data	CFR7_QA_flag		H5T_STD_U8LE	2160	4320			gzip	4	2160	4320			Unit	NA	H5T_C_S1	
46	Image_data	CFR7_Stat		H5T_STD_U16LE	2160	4320			gzip	4	2160	4320			Error_DN	65535	H5T_STD_U16LE	
47	Image_data	CFR7_Stat		H5T_STD_U16LE	2160	4320			gzip	4	2160	4320			Data_description	Ratio of the number of cloud pixels identified as the ISCCP Class-7 to the number of total pixels (=Nused) (Ref. ISCCP Class 1:Cirrus, 2:Cirro-stratus, 3:Deep convection, 4:Alto-cumulus, 5:Alto-stratus, 6:Nimbo-stratus, 7:Cumulus, 8:Strato-cumulus, 9:Stratus)	H5T_C_S1	
48	Image_data	CFR7_Stat		H5T_STD_U16LE	2160	4320			gzip	4	2160	4320			Maximum_valid_DN	10000	H5T_STD_U16LE	
49	Image_data	CFR7_Stat		H5T_STD_U16LE	2160	4320			gzip	4	2160	4320			Minimum_valid_DN	0	H5T_STD_U16LE	
50	Image_data	CFR7_Stat		H5T_STD_U16LE	2160	4320			gzip	4	2160	4320			Offset	0.0	H5T_IEEE_F32LE	
51	Image_data	CFR7_Stat		H5T_STD_U16LE	2160	4320			gzip	4	2160	4320			Slope	0.0001	H5T_IEEE_F32LE	
52	Image_data	CFR7_Stat		H5T_STD_U16LE	2160	4320			gzip	4	2160	4320			Unit	NA	H5T_C_S1	
53	Processing_attributes														Contact_point	JAXA/Earth Observation Research Center (EORC)	H5T_C_S1	
54	Processing_attributes														Processing_UT	20180807 15:42:31	H5T_C_S1	
55	Processing_attributes														Processing_organization	JAXA/GCOM-C science project	H5T_C_S1	
56	Processing_attributes														Processing_result	Poor	H5T_C_S1	
57	Processing_attributes														Input_files		H5T_C_S1	
58	Processing_attributes														Input File Name 001	GCISG1_20180806D01D_X0000_3BSG_CFR7C_0100.h5	H5T_C_S1	

No.	Group	Dataset	Dataset Description	Type	1Dim	2Dim	3Dim	4Dim	Compress	Compress Lv.	Chunk1Dim	Chunk2Dim	Chunk3Dim	Chunk4Dim	Attribute	Attribute Value	Attribute type	Attribute Note
1	Geometry_data														Grid_interval	0.0833333	H5T_IEEE_F32LE	
2	Geometry_data														Grid_interval_unit	deg	H5T_C_S1	
3	Geometry_data														Image_projection	Equal Rectangular projection	H5T_C_S1	
4	Geometry_data														Number_of_lines	2160	H5T_STD_I32LE	
5	Geometry_data														Number_of_pixels	4320	H5T_STD_I16LE	
6	Geometry_data														Lower_left_latitude	-90.0	H5T_IEEE_F32LE	
7	Geometry_data														Lower_left_longitude	-180.0	H5T_IEEE_F32LE	
8	Geometry_data														Lower_right_latitude	-90.0	H5T_IEEE_F32LE	
9	Geometry_data														Lower_right_longitude	180.0	H5T_IEEE_F32LE	
10	Geometry_data														Upper_left_latitude	90.0	H5T_IEEE_F32LE	
11	Geometry_data														Upper_left_longitude	-180.0	H5T_IEEE_F32LE	
12	Geometry_data														Upper_right_latitude	90.0	H5T_IEEE_F32LE	
13	Geometry_data														Upper_right_longitude	180.0	H5T_IEEE_F32LE	
14	Global_attributes														Algorithm_depelopper	Japan Aerospace Exploration Agency (JAXA)	H5T_C_S1	
15	Global_attributes														Dataset_description	Level-3 daily spatial binning file of CLTYPE	H5T_C_S1	
16	Global_attributes														Product_file_name	GCISG1_20180806D01D_D0000_3MSG_CFR8C_0100.h5	H5T_C_S1	
17	Global_attributes														Product_level	Level-3	H5T_C_S1	
18	Global_attributes														Product_name	Level-3 binned map product	H5T_C_S1	
19	Global_attributes														Product_version	0100	H5T_C_S1	
20	Global_attributes														Satellite	Global Change Observation Mission - Climate (GCOM-C)	H5T_C_S1	
21	Global_attributes														Sensor	Second-generation Global Imager (SGLI)	H5T_C_S1	
22	Global_attributes														Algorithm_version	1.00	H5T_C_S1	
23	Global_attributes														Parameter_version	001.00	H5T_C_S1	
24	Global_attributes														Image_start_time	20180806 00:00:00.000	H5T_C_S1	
25	Global_attributes														Image_end_time	20180807 00:01:01.200	H5T_C_S1	
26	Image_data														Grid_interval	0.0833333	H5T_IEEE_F32LE	
27	Image_data														Grid_interval_unit	deg	H5T_C_S1	
28	Image_data														Image_projection	Equal Rectangular projection	H5T_C_S1	
29	Image_data														Number_of_lines	2160	H5T_STD_I32LE	
30	Image_data														Number_of_pixels	4320	H5T_STD_I16LE	
31	Image_data														Lower_left_latitude	-90.0	H5T_IEEE_F32LE	
32	Image_data														Lower_left_longitude	-180.0	H5T_IEEE_F32LE	
33	Image_data														Lower_right_latitude	-90.0	H5T_IEEE_F32LE	
34	Image_data														Lower_right_longitude	180.0	H5T_IEEE_F32LE	
35	Image_data														Upper_left_latitude	90.0	H5T_IEEE_F32LE	
36	Image_data														Upper_left_longitude	-180.0	H5T_IEEE_F32LE	
37	Image_data														Upper_right_latitude	90.0	H5T_IEEE_F32LE	
38	Image_data														Upper_right_longitude	180.0	H5T_IEEE_F32LE	
39	Image_data	CFR8_QA_flag		H5T_STD_U8LE	2160	4320			gzip	4	2160	4320			Data_description	QA information flag ([bit field 1-0]: water(land frac.=0%)=00, mostly water(0<land frac.<50%)=01, mostly coastal(50<land frac.<100%)=10, land(land frac=100%)=11, [bit field 3-2]: day(day frac.=100%)=00, mostly day(0<night frac.<50%)=01, mostly night(50<night frac.<100%)=10, night(night frac.=100%)=11. If no input data available, all bit fields are set to 1 (i.e., flag value = 255). If pixel value in L2 data is Error_DN, flag value = 254)	H5T_C_S1	
40	Image_data	CFR8_QA_flag		H5T_STD_U8LE	2160	4320			gzip	4	2160	4320			Error_DN	255	H5T_STD_U8LE	
41	Image_data	CFR8_QA_flag		H5T_STD_U8LE	2160	4320			gzip	4	2160	4320			Maximum_valid_DN	253	H5T_STD_U16LE	
42	Image_data	CFR8_QA_flag		H5T_STD_U8LE	2160	4320			gzip	4	2160	4320			Minimum_valid_DN	0	H5T_STD_U16LE	
43	Image_data	CFR8_QA_flag		H5T_STD_U8LE	2160	4320			gzip	4	2160	4320			Offset	0.0	H5T_IEEE_F32LE	
44	Image_data	CFR8_QA_flag		H5T_STD_U8LE	2160	4320			gzip	4	2160	4320			Slope	1.0	H5T_IEEE_F32LE	
45	Image_data	CFR8_QA_flag		H5T_STD_U8LE	2160	4320			gzip	4	2160	4320			Unit	NA	H5T_C_S1	
46	Image_data	CFR8_Stat		H5T_STD_U16LE	2160	4320			gzip	4	2160	4320			Error_DN	65535	H5T_STD_U16LE	
47	Image_data	CFR8_Stat		H5T_STD_U16LE	2160	4320			gzip	4	2160	4320			Data_description	Ratio of the number of cloud pixels identified as the ISCCP Class-8 to the number of total pixels (=Nused) (Ref. ISCCP Class 1:Cirrus, 2:Cirro-stratus, 3:Deep convection, 4:Alto-cumulus, 5:Alto-stratus, 6:Nimbo-stratus, 7:Cumulus, 8:Strato-cumulus, 9:Stratus)	H5T_C_S1	
48	Image_data	CFR8_Stat		H5T_STD_U16LE	2160	4320			gzip	4	2160	4320			Maximum_valid_DN	10000	H5T_STD_U16LE	
49	Image_data	CFR8_Stat		H5T_STD_U16LE	2160	4320			gzip	4	2160	4320			Minimum_valid_DN	0	H5T_STD_U16LE	
50	Image_data	CFR8_Stat		H5T_STD_U16LE	2160	4320			gzip	4	2160	4320			Offset	0.0	H5T_IEEE_F32LE	
51	Image_data	CFR8_Stat		H5T_STD_U16LE	2160	4320			gzip	4	2160	4320			Slope	0.0001	H5T_IEEE_F32LE	
52	Image_data	CFR8_Stat		H5T_STD_U16LE	2160	4320			gzip	4	2160	4320			Unit	NA	H5T_C_S1	
53	Processing_attributes														Contact_point	JAXA/Earth Observation Research Center (EORC)	H5T_C_S1	
54	Processing_attributes														Processing_UT	20180807 15:42:35	H5T_C_S1	
55	Processing_attributes														Processing_organization	JAXA/GCOM-C science project	H5T_C_S1	
56	Processing_attributes														Processing_result	Poor	H5T_C_S1	
57	Processing_attributes														Input_files		H5T_C_S1	
58	Processing_attributes														Input File Name 001	GCISG1_20180806D01D_X0000_3BSG_CFR8C_0100.h5	H5T_C_S1	

No.	Group	Dataset	Dataset Description	Type	1Dim	2Dim	3Dim	4Dim	Compress	Compress Lv.	Chunk1Dim	Chunk2Dim	Chunk3Dim	Chunk4Dim	Attribute	Attribute Value	Attribute type	Attribute Note
1	Geometry_data														Grid_interval	0.0833333	H5T_IEEE_F32LE	
2	Geometry_data														Grid_interval_unit	deg	H5T_C_S1	
3	Geometry_data														Image_projection	Equal Rectangular projection	H5T_C_S1	
4	Geometry_data														Number_of_lines	2160	H5T_STD_I32LE	
5	Geometry_data														Number_of_pixels	4320	H5T_STD_I16LE	
6	Geometry_data														Lower_left_latitude	-90.0	H5T_IEEE_F32LE	
7	Geometry_data														Lower_left_longitude	-180.0	H5T_IEEE_F32LE	
8	Geometry_data														Lower_right_latitude	-90.0	H5T_IEEE_F32LE	
9	Geometry_data														Lower_right_longitude	180.0	H5T_IEEE_F32LE	
10	Geometry_data														Upper_left_latitude	90.0	H5T_IEEE_F32LE	
11	Geometry_data														Upper_left_longitude	-180.0	H5T_IEEE_F32LE	
12	Geometry_data														Upper_right_latitude	90.0	H5T_IEEE_F32LE	
13	Geometry_data														Upper_right_longitude	180.0	H5T_IEEE_F32LE	
14	Global_attributes														Algorithm_depelopper	Japan Aerospace Exploration Agency (JAXA)	H5T_C_S1	
15	Global_attributes														Dataset_description	Level-3 daily spatial binning file of CLTYPE	H5T_C_S1	
16	Global_attributes														Product_file_name	GCISG1_20180806D01D_D0000_3MSG_CFR9C_0100.h5	H5T_C_S1	
17	Global_attributes														Product_level	Level-3	H5T_C_S1	
18	Global_attributes														Product_name	Level-3 binned map product	H5T_C_S1	
19	Global_attributes														Product_version	0100	H5T_C_S1	
20	Global_attributes														Satellite	Global Change Observation Mission - Climate (GCOM-C)	H5T_C_S1	
21	Global_attributes														Sensor	Second-generation Global Imager (SGLI)	H5T_C_S1	
22	Global_attributes														Algorithm_version	1.00	H5T_C_S1	
23	Global_attributes														Parameter_version	001.00	H5T_C_S1	
24	Global_attributes														Image_start_time	20180806 00:00:00.000	H5T_C_S1	
25	Global_attributes														Image_end_time	20180807 00:01:01.200	H5T_C_S1	
26	Image_data														Grid_interval	0.0833333	H5T_IEEE_F32LE	
27	Image_data														Grid_interval_unit	deg	H5T_C_S1	
28	Image_data														Image_projection	Equal Rectangular projection	H5T_C_S1	
29	Image_data														Number_of_lines	2160	H5T_STD_I32LE	
30	Image_data														Number_of_pixels	4320	H5T_STD_I16LE	
31	Image_data														Lower_left_latitude	-90.0	H5T_IEEE_F32LE	
32	Image_data														Lower_left_longitude	-180.0	H5T_IEEE_F32LE	
33	Image_data														Lower_right_latitude	-90.0	H5T_IEEE_F32LE	
34	Image_data														Lower_right_longitude	180.0	H5T_IEEE_F32LE	
35	Image_data														Upper_left_latitude	90.0	H5T_IEEE_F32LE	
36	Image_data														Upper_left_longitude	-180.0	H5T_IEEE_F32LE	
37	Image_data														Upper_right_latitude	90.0	H5T_IEEE_F32LE	
38	Image_data														Upper_right_longitude	180.0	H5T_IEEE_F32LE	
39	Image_data	CFR9_QA_flag		H5T_STD_U8LE	2160	4320			gzip	4	2160	4320			Data_description	QA information flag ([bit field 1-0]: water(land frac.=0%)=00, mostly water(0<land frac.<50%)=01, mostly coastal(50<land frac.<100%)=10, land(land frac=100%)=11, [bit field 3-2]: day(day frac.=100%)=00, mostly day(0<night frac.<50%)=01, mostly night(50<night frac.<100%)=10, night(night frac.=100%)=11. If no input data available, all bit fields are set to 1 (i.e., flag value = 255). If pixel value in l2 data is Error_DN, flag value = 254)	H5T_C_S1	
40	Image_data	CFR9_QA_flag		H5T_STD_U8LE	2160	4320			gzip	4	2160	4320			Error_DN	255	H5T_STD_U8LE	
41	Image_data	CFR9_QA_flag		H5T_STD_U8LE	2160	4320			gzip	4	2160	4320			Maximum_valid_DN	253	H5T_STD_U16LE	
42	Image_data	CFR9_QA_flag		H5T_STD_U8LE	2160	4320			gzip	4	2160	4320			Minimum_valid_DN	0	H5T_STD_U16LE	
43	Image_data	CFR9_QA_flag		H5T_STD_U8LE	2160	4320			gzip	4	2160	4320			Offset	0.0	H5T_IEEE_F32LE	
44	Image_data	CFR9_QA_flag		H5T_STD_U8LE	2160	4320			gzip	4	2160	4320			Slope	1.0	H5T_IEEE_F32LE	
45	Image_data	CFR9_QA_flag		H5T_STD_U8LE	2160	4320			gzip	4	2160	4320			Unit	NA	H5T_C_S1	
46	Image_data	CFR9_Stat		H5T_STD_U16LE	2160	4320			gzip	4	2160	4320			Error_DN	65535	H5T_STD_U16LE	
47	Image_data	CFR9_Stat		H5T_STD_U16LE	2160	4320			gzip	4	2160	4320			Data_description	Ratio of the number of cloud pixels identified as the ISCCP Class-9 to the number of total pixels (=Nused) (Ref. ISCCP Class 1:Cirrus, 2:Cirro-stratus, 3:Deep convection, 4:Alto-cumulus, 5:Alto-stratus, 6:Nimbo-stratus, 7:Cumulus, 8:Strato-cumulus, 9:Stratus)	H5T_C_S1	
48	Image_data	CFR9_Stat		H5T_STD_U16LE	2160	4320			gzip	4	2160	4320			Maximum_valid_DN	10000	H5T_STD_U16LE	
49	Image_data	CFR9_Stat		H5T_STD_U16LE	2160	4320			gzip	4	2160	4320			Minimum_valid_DN	0	H5T_STD_U16LE	
50	Image_data	CFR9_Stat		H5T_STD_U16LE	2160	4320			gzip	4	2160	4320			Offset	0.0	H5T_IEEE_F32LE	
51	Image_data	CFR9_Stat		H5T_STD_U16LE	2160	4320			gzip	4	2160	4320			Slope	0.0001	H5T_IEEE_F32LE	
52	Image_data	CFR9_Stat		H5T_STD_U16LE	2160	4320			gzip	4	2160	4320			Unit	NA	H5T_C_S1	
53	Processing_attributes														Contact_point	JAXA/Earth Observation Research Center (EORC)	H5T_C_S1	
54	Processing_attributes														Processing_UT	20180807 15:42:35	H5T_C_S1	
55	Processing_attributes														Processing_organization	JAXA/GCOM-C science project	H5T_C_S1	
56	Processing_attributes														Processing_result	Poor	H5T_C_S1	
57	Processing_attributes														Input_files		H5T_C_S1	
58	Processing_attributes														Input File Name 001	GCISG1_20180806D01D_X0000_3BSG_CFR9C_0100.h5	H5T_C_S1	

No.	Group	Dataset	Dataset Description	Type	1Dim	2Dim	3Dim	4Dim	Compress	Compress Lv.	Chunk1Dim	Chunk2Dim	Chunk3Dim	Chunk4Dim	Attribute	Attribute Value	Attribute type	Attribute Note
1	Geometry_data														Grid_interval	0.0833333	H5T_IEEE_F32LE	
2	Geometry_data														Grid_interval_unit	deg	H5T_C_S1	
3	Geometry_data														Image_projection	Equal Rectangular projection	H5T_C_S1	
4	Geometry_data														Number_of_lines	2160	H5T_STD_I32LE	
5	Geometry_data														Number_of_pixels	4320	H5T_STD_I16LE	
6	Geometry_data														Lower_left_latitude	-90.0	H5T_IEEE_F32LE	
7	Geometry_data														Lower_left_longitude	-180.0	H5T_IEEE_F32LE	
8	Geometry_data														Lower_right_latitude	-90.0	H5T_IEEE_F32LE	
9	Geometry_data														Lower_right_longitude	180.0	H5T_IEEE_F32LE	
10	Geometry_data														Upper_left_latitude	90.0	H5T_IEEE_F32LE	
11	Geometry_data														Upper_left_longitude	-180.0	H5T_IEEE_F32LE	
12	Geometry_data														Upper_right_latitude	90.0	H5T_IEEE_F32LE	
13	Geometry_data														Upper_right_longitude	180.0	H5T_IEEE_F32LE	
14	Global_attributes														Algorithm_depelopper	Japan Aerospace Exploration Agency (JAXA)	H5T_C_S1	
15	Global_attributes														Dataset_description	Level-3 daily spatial binning file of CLTYPE	H5T_C_S1	
16	Global_attributes														Product_file_name	GCISG1_20180806D01D_D0000_3MSG_CFRAC_0100.h5	H5T_C_S1	
17	Global_attributes														Product_level	Level-3	H5T_C_S1	
18	Global_attributes														Product_name	Level-3 binned map product	H5T_C_S1	
19	Global_attributes														Product_version	0100	H5T_C_S1	
20	Global_attributes														Satellite	Global Change Observation Mission - Climate (GCOM-C)	H5T_C_S1	
21	Global_attributes														Sensor	Second-generation Global Imager (SGLI)	H5T_C_S1	
22	Global_attributes														Algorithm_version	1.00	H5T_C_S1	
23	Global_attributes														Parameter_version	001.00	H5T_C_S1	
24	Global_attributes														Image_start_time	20180806 00:00:00.000	H5T_C_S1	
25	Global_attributes														Image_end_time	20180807 00:01:01.200	H5T_C_S1	
26	Image_data														Grid_interval	0.0833333	H5T_IEEE_F32LE	
27	Image_data														Grid_interval_unit	deg	H5T_C_S1	
28	Image_data														Image_projection	Equal Rectangular projection	H5T_C_S1	
29	Image_data														Number_of_lines	2160	H5T_STD_I32LE	
30	Image_data														Number_of_pixels	4320	H5T_STD_I16LE	
31	Image_data														Lower_left_latitude	-90.0	H5T_IEEE_F32LE	
32	Image_data														Lower_left_longitude	-180.0	H5T_IEEE_F32LE	
33	Image_data														Lower_right_latitude	-90.0	H5T_IEEE_F32LE	
34	Image_data														Lower_right_longitude	180.0	H5T_IEEE_F32LE	
35	Image_data														Upper_left_latitude	90.0	H5T_IEEE_F32LE	
36	Image_data														Upper_left_longitude	-180.0	H5T_IEEE_F32LE	
37	Image_data														Upper_right_latitude	90.0	H5T_IEEE_F32LE	
38	Image_data														Upper_right_longitude	180.0	H5T_IEEE_F32LE	
39	Image_data	CFRA_QA_flag		H5T_STD_U8LE	2160	4320			gzip	4	2160	4320			Data_description	QA information flag ([bit field 1-0]: water(land frac.=0%)=00, mostly water(0<land frac.<50%)=01, mostly coastal(50<land frac.<100%)=10, land(land frac=100%)=11, [bit field 3-2]: day(day frac.=100%)=00, mostly day(0<night frac.<50%)=01, mostly night(50<night frac.<100%)=10, night(night frac.=100%)=11. If no input data available, all bit fields are set to 1 (i.e., flag value = 255). If pixel value in L2 data is Error_DN, flag value = 254)	H5T_C_S1	
40	Image_data	CFRA_QA_flag		H5T_STD_U8LE	2160	4320			gzip	4	2160	4320			Error_DN	255	H5T_STD_U8LE	
41	Image_data	CFRA_QA_flag		H5T_STD_U8LE	2160	4320			gzip	4	2160	4320			Maximum_valid_DN	253	H5T_STD_U16LE	
42	Image_data	CFRA_QA_flag		H5T_STD_U8LE	2160	4320			gzip	4	2160	4320			Minimum_valid_DN	0	H5T_STD_U16LE	
43	Image_data	CFRA_QA_flag		H5T_STD_U8LE	2160	4320			gzip	4	2160	4320			Offset	0.0	H5T_IEEE_F32LE	
44	Image_data	CFRA_QA_flag		H5T_STD_U8LE	2160	4320			gzip	4	2160	4320			Slope	1.0	H5T_IEEE_F32LE	
45	Image_data	CFRA_QA_flag		H5T_STD_U8LE	2160	4320			gzip	4	2160	4320			Unit	NA	H5T_C_S1	
46	Image_data	CFRA_Stat		H5T_STD_U16LE	2160	4320			gzip	4	2160	4320			Error_DN	65535	H5T_STD_U16LE	
47	Image_data	CFRA_Stat		H5T_STD_U16LE	2160	4320			gzip	4	2160	4320			Data_description	Ratio of the number of cloud pixels identified as the ISCCP Class-A to the number of total pixels (=Nused) (Ref. ISCCP Class 1:Cirrus, 2:Cirro-stratus, 3:Deep convection, 4:Alto-cumulus, 5:Alto-stratus, 6:Nimbo-stratus, 7:Cumulus, 8:Strato-cumulus, 9:Stratus)	H5T_C_S1	
48	Image_data	CFRA_Stat		H5T_STD_U16LE	2160	4320			gzip	4	2160	4320			Maximum_valid_DN	10000	H5T_STD_U16LE	
49	Image_data	CFRA_Stat		H5T_STD_U16LE	2160	4320			gzip	4	2160	4320			Minimum_valid_DN	0	H5T_STD_U16LE	
50	Image_data	CFRA_Stat		H5T_STD_U16LE	2160	4320			gzip	4	2160	4320			Offset	0.0	H5T_IEEE_F32LE	
51	Image_data	CFRA_Stat		H5T_STD_U16LE	2160	4320			gzip	4	2160	4320			Slope	0.0001	H5T_IEEE_F32LE	
52	Image_data	CFRA_Stat		H5T_STD_U16LE	2160	4320			gzip	4	2160	4320			Unit	NA	H5T_C_S1	
53	Processing_attributes														Contact_point	JAXA/Earth Observation Research Center (EORC)	H5T_C_S1	
54	Processing_attributes														Processing_UT	20180807 15:42:31	H5T_C_S1	
55	Processing_attributes														Processing_organization	JAXA/GCOM-C science project	H5T_C_S1	
56	Processing_attributes														Processing_result	Poor	H5T_C_S1	
57	Processing_attributes														Input_files		H5T_C_S1	
58	Processing_attributes														Input File Name 001	GCISG1_20180806D01D_X0000_3BSG_CFRAC_0100.h5	H5T_C_S1	

No.	Group	Dataset	Dataset Description	Type	1Dim	2Dim	3Dim	4Dim	Compress	Compress Lv.	Chunk1Dim	Chunk2Dim	Chunk3Dim	Chunk4Dim	Attribute	Attribute Value	Attribute type	Attribute Note
1	Geometry_data														Grid_interval	0.0416667	H5T_IEEE_F32LE	
2	Geometry_data														Grid_interval_unit	deg	H5T_C_S1	
3	Geometry_data														Image_projection	Equal Rectangular projection	H5T_C_S1	
4	Geometry_data														Number_of_lines	4320	H5T_STD_I32LE	
5	Geometry_data														Number_of_pixels	8640	H5T_STD_I16LE	
6	Geometry_data														Lower_left_latitude	-90.0	H5T_IEEE_F32LE	
7	Geometry_data														Lower_left_longitude	-180.0	H5T_IEEE_F32LE	
8	Geometry_data														Lower_right_latitude	-90.0	H5T_IEEE_F32LE	
9	Geometry_data														Lower_right_longitude	180.0	H5T_IEEE_F32LE	
10	Geometry_data														Upper_left_latitude	90.0	H5T_IEEE_F32LE	
11	Geometry_data														Upper_left_longitude	-180.0	H5T_IEEE_F32LE	
12	Geometry_data														Upper_right_latitude	90.0	H5T_IEEE_F32LE	
13	Geometry_data														Upper_right_longitude	180.0	H5T_IEEE_F32LE	
14	Global_attributes														Algorithm_depelopper	Japan Aerospace Exploration Agency (JAXA)	H5T_C_S1	
15	Global_attributes														Dataset_description	Level-3 daily spatial binning file of CHLA	H5T_C_S1	
16	Global_attributes														Product_file_name	GCISG1_20180806D01D_D0000_3MSG_CHLAF_0100.h5	H5T_C_S1	
17	Global_attributes														Product_level	Level-3	H5T_C_S1	
18	Global_attributes														Product_name	Level-3 binned map product	H5T_C_S1	
19	Global_attributes														Product_version	0100	H5T_C_S1	
20	Global_attributes														Satellite	Global Change Observation Mission - Climate (GCOM-C)	H5T_C_S1	
21	Global_attributes														Sensor	Second-generation Global Imager (SGLI)	H5T_C_S1	
22	Global_attributes														Algorithm_version	1.00	H5T_C_S1	
23	Global_attributes														Parameter_version	001.00	H5T_C_S1	
24	Global_attributes														Image_start_time	20180806 00:55:55.429	H5T_C_S1	
25	Global_attributes														Image_end_time	20180806 23:39:20.154	H5T_C_S1	
26	Image_data														Grid_interval	0.0416667	H5T_IEEE_F32LE	
27	Image_data														Grid_interval_unit	deg	H5T_C_S1	
28	Image_data														Image_projection	Equal Rectangular projection	H5T_C_S1	
29	Image_data														Number_of_lines	4320	H5T_STD_I32LE	
30	Image_data														Number_of_pixels	8640	H5T_STD_I16LE	
31	Image_data														Lower_left_latitude	-90.0	H5T_IEEE_F32LE	
32	Image_data														Lower_left_longitude	-180.0	H5T_IEEE_F32LE	
33	Image_data														Lower_right_latitude	-90.0	H5T_IEEE_F32LE	
34	Image_data														Lower_right_longitude	180.0	H5T_IEEE_F32LE	
35	Image_data														Upper_left_latitude	90.0	H5T_IEEE_F32LE	
36	Image_data														Upper_left_longitude	-180.0	H5T_IEEE_F32LE	
37	Image_data														Upper_right_latitude	90.0	H5T_IEEE_F32LE	
38	Image_data														Upper_right_longitude	180.0	H5T_IEEE_F32LE	
39	Image_data	CHLA_AVE		H5T_STD_U16LE	4320	8640			gzip	4	4320	8640			Error_DN	65535	H5T_STD_U16LE	
40	Image_data	CHLA_AVE		H5T_STD_U16LE	4320	8640			gzip	4	4320	8640			Data_description	Average of CHLA parameter (Equal Rectangular projection: Global)	H5T_C_S1	
41	Image_data	CHLA_AVE		H5T_STD_U16LE	4320	8640			gzip	4	4320	8640			Maximum_valid_DN	65534	H5T_STD_U16LE	
42	Image_data	CHLA_AVE		H5T_STD_U16LE	4320	8640			gzip	4	4320	8640			Minimum_valid_DN	0	H5T_STD_U16LE	
43	Image_data	CHLA_AVE		H5T_STD_U16LE	4320	8640			gzip	4	4320	8640			Offset	0.0	H5T_IEEE_F32LE	
44	Image_data	CHLA_AVE		H5T_STD_U16LE	4320	8640			gzip	4	4320	8640			Slope	0.0016	H5T_IEEE_F32LE	
45	Image_data	CHLA_AVE		H5T_STD_U16LE	4320	8640			gzip	4	4320	8640			Unit	mg m^-3	H5T_C_S1	
46	Image_data	CHLA_QA_flag		H5T_STD_U8LE	4320	8640			gzip	4	4320	8640			Data_description	QA information flag ([bit field 1-0]: water(land frac.=0%)=00, mostly water(0<land frac.<50%)=01, mostly coastal(50<land frac.<100%)=10, land(land frac=100%)=11. If no input data available, all bit fields are set to 1 (i.e., flag value = 255). If pixel value in l2 data is Error_DN, flag value = 254)	H5T_C_S1	
47	Image_data	CHLA_QA_flag		H5T_STD_U8LE	4320	8640			gzip	4	4320	8640			Error_DN	255	H5T_STD_U8LE	
48	Image_data	CHLA_QA_flag		H5T_STD_U8LE	4320	8640			gzip	4	4320	8640			Maximum_valid_DN	253	H5T_STD_U16LE	
49	Image_data	CHLA_QA_flag		H5T_STD_U8LE	4320	8640			gzip	4	4320	8640			Minimum_valid_DN	0	H5T_STD_U16LE	
50	Image_data	CHLA_QA_flag		H5T_STD_U8LE	4320	8640			gzip	4	4320	8640			Offset	0.0	H5T_IEEE_F32LE	
51	Image_data	CHLA_QA_flag		H5T_STD_U8LE	4320	8640			gzip	4	4320	8640			Slope	1.0	H5T_IEEE_F32LE	
52	Image_data	CHLA_QA_flag		H5T_STD_U8LE	4320	8640			gzip	4	4320	8640			Unit	NA	H5T_C_S1	
53	Processing_attributes														Contact_point	JAXA/Earth Observation Research Center (EORC)	H5T_C_S1	
54	Processing_attributes														Processing_UT	20180808 00:03:56	H5T_C_S1	
55	Processing_attributes														Processing_organization	JAXA/GCOM-C science project	H5T_C_S1	
56	Processing_attributes														Processing_result	Good	H5T_C_S1	
57	Processing_attributes														Input_files		H5T_C_S1	
58	Processing_attributes														Input_File_Name_001	GCISG1_20180806D01D_X0000_3BSG_CHLAF_0100.h5	H5T_C_S1	

No.	Group	Dataset	Dataset Description	Type	1Dim	2Dim	3Dim	4Dim	Compress	Compress Lv.	Chunk1Dim	Chunk2Dim	Chunk3Dim	Chunk4Dim	Attribute	Attribute Value	Attribute type	Attribute Note
1	Geometry_data														Grid_interval	0.0833333	H5T_IEEE_F32LE	
2	Geometry_data														Grid_interval_unit	deg	H5T_C_S1	
3	Geometry_data														Image_projection	Equal Rectangular projection	H5T_C_S1	
4	Geometry_data														Number_of_lines	2160	H5T_STD_I32LE	
5	Geometry_data														Number_of_pixels	4320	H5T_STD_I16LE	
6	Geometry_data														Lower_left_latitude	-90.0	H5T_IEEE_F32LE	
7	Geometry_data														Lower_left_longitude	-180.0	H5T_IEEE_F32LE	
8	Geometry_data														Lower_right_latitude	-90.0	H5T_IEEE_F32LE	
9	Geometry_data														Lower_right_longitude	180.0	H5T_IEEE_F32LE	
10	Geometry_data														Upper_left_latitude	90.0	H5T_IEEE_F32LE	
11	Geometry_data														Upper_left_longitude	-180.0	H5T_IEEE_F32LE	
12	Geometry_data														Upper_right_latitude	90.0	H5T_IEEE_F32LE	
13	Geometry_data														Upper_right_longitude	180.0	H5T_IEEE_F32LE	
14	Global_attributes														Algorithm_depelopper	Japan Aerospace Exploration Agency (JAXA)	H5T_C_S1	
15	Global_attributes														Dataset_description	Level-3 daily spatial binning file of CLTH	H5T_C_S1	
16	Global_attributes														Product_file_name	GCISG1_20180806D01D_D0000_3MSG_CLTHC_0100.h5	H5T_C_S1	
17	Global_attributes														Product_level	Level-3	H5T_C_S1	
18	Global_attributes														Product_name	Level-3 binned map product	H5T_C_S1	
19	Global_attributes														Product_version	0100	H5T_C_S1	
20	Global_attributes														Satellite	Global Change Observation Mission - Climate (GCOM-C)	H5T_C_S1	
21	Global_attributes														Sensor	Second-generation Global Imager (SGLI)	H5T_C_S1	
22	Global_attributes														Algorithm_version	1.00	H5T_C_S1	
23	Global_attributes														Parameter_version	001.00	H5T_C_S1	
24	Global_attributes														Image_start_time	20180806 00:00:00.000	H5T_C_S1	
25	Global_attributes														Image_end_time	20180807 00:01:01.200	H5T_C_S1	
26	Image_data														Grid_interval	0.0833333	H5T_IEEE_F32LE	
27	Image_data														Grid_interval_unit	deg	H5T_C_S1	
28	Image_data														Image_projection	Equal Rectangular projection	H5T_C_S1	
29	Image_data														Number_of_lines	2160	H5T_STD_I32LE	
30	Image_data														Number_of_pixels	4320	H5T_STD_I16LE	
31	Image_data														Lower_left_latitude	-90.0	H5T_IEEE_F32LE	
32	Image_data														Lower_left_longitude	-180.0	H5T_IEEE_F32LE	
33	Image_data														Lower_right_latitude	-90.0	H5T_IEEE_F32LE	
34	Image_data														Lower_right_longitude	180.0	H5T_IEEE_F32LE	
35	Image_data														Upper_left_latitude	90.0	H5T_IEEE_F32LE	
36	Image_data														Upper_left_longitude	-180.0	H5T_IEEE_F32LE	
37	Image_data														Upper_right_latitude	90.0	H5T_IEEE_F32LE	
38	Image_data														Upper_right_longitude	180.0	H5T_IEEE_F32LE	
39	Image_data	CLTH_AVE		H5T_STD_U16LE	2160	4320			gzip	4	2160	4320			Error_DN	65535	H5T_STD_U16LE	
40	Image_data	CLTH_AVE		H5T_STD_U16LE	2160	4320			gzip	4	2160	4320			Data_description	Average of CLTH parameter (Equal Rectangular projection: Global)	H5T_C_S1	
41	Image_data	CLTH_AVE		H5T_STD_U16LE	2160	4320			gzip	4	2160	4320			Maximum_valid_DN	20000	H5T_STD_U16LE	
42	Image_data	CLTH_AVE		H5T_STD_U16LE	2160	4320			gzip	4	2160	4320			Minimum_valid_DN	0	H5T_STD_U16LE	
43	Image_data	CLTH_AVE		H5T_STD_U16LE	2160	4320			gzip	4	2160	4320			Offset	0.0	H5T_IEEE_F32LE	
44	Image_data	CLTH_AVE		H5T_STD_U16LE	2160	4320			gzip	4	2160	4320			Slope	0.001	H5T_IEEE_F32LE	
45	Image_data	CLTH_AVE		H5T_STD_U16LE	2160	4320			gzip	4	2160	4320			Unit	km	H5T_C_S1	
46	Image_data	CLTH_QA_flag		H5T_STD_U8LE	2160	4320			gzip	4	2160	4320			Data_description	QA information flag ([bit field 1-0]: water(land frac.=0%)=00, mostly water(0<land frac.<50%)=01, mostly coastal(50<land frac.<100%)=10, land(land frac=100%)=11. If no input data available, all bit fields are set to 1 (i.e., flag value = 255). If pixel value in l2 data is Error_DN, flag value = 254)	H5T_C_S1	
47	Image_data	CLTH_QA_flag		H5T_STD_U8LE	2160	4320			gzip	4	2160	4320			Error_DN	255	H5T_STD_U8LE	
48	Image_data	CLTH_QA_flag		H5T_STD_U8LE	2160	4320			gzip	4	2160	4320			Maximum_valid_DN	253	H5T_STD_U16LE	
49	Image_data	CLTH_QA_flag		H5T_STD_U8LE	2160	4320			gzip	4	2160	4320			Minimum_valid_DN	0	H5T_STD_U16LE	
50	Image_data	CLTH_QA_flag		H5T_STD_U8LE	2160	4320			gzip	4	2160	4320			Offset	0.0	H5T_IEEE_F32LE	
51	Image_data	CLTH_QA_flag		H5T_STD_U8LE	2160	4320			gzip	4	2160	4320			Slope	1.0	H5T_IEEE_F32LE	
52	Image_data	CLTH_QA_flag		H5T_STD_U8LE	2160	4320			gzip	4	2160	4320			Unit	NA	H5T_C_S1	
53	Processing_attributes														Contact_point	JAXA/Earth Observation Research Center (EORC)	H5T_C_S1	
54	Processing_attributes														Processing_UT	20180807 15:42:32	H5T_C_S1	
55	Processing_attributes														Processing_organization	JAXA/GCOM-C science project	H5T_C_S1	
56	Processing_attributes														Processing_result	Good	H5T_C_S1	
57	Processing_attributes														Input_files		H5T_C_S1	
58	Processing_attributes														Input File Name 001	GCISG1_20180806D01D_X0000_3BSG_CLTHC_0100.h5	H5T_C_S1	

No.	Group	Dataset	Dataset Description	Type	1Dim	2Dim	3Dim	4Dim	Compress	Compress Lv.	Chunk1Dim	Chunk2Dim	Chunk3Dim	Chunk4Dim	Attribute	Attribute Value	Attribute type	Attribute Note
1	Geometry_data														Grid_interval	0.0833333	H5T_IEEE_F32LE	
2	Geometry_data														Grid_interval_unit	deg	H5T_C_S1	
3	Geometry_data														Image_projection	Equal Rectangular projection	H5T_C_S1	
4	Geometry_data														Number_of_lines	2160	H5T_STD_I32LE	
5	Geometry_data														Number_of_pixels	4320	H5T_STD_I16LE	
6	Geometry_data														Lower_left_latitude	-90.0	H5T_IEEE_F32LE	
7	Geometry_data														Lower_left_longitude	-180.0	H5T_IEEE_F32LE	
8	Geometry_data														Lower_right_latitude	-90.0	H5T_IEEE_F32LE	
9	Geometry_data														Lower_right_longitude	180.0	H5T_IEEE_F32LE	
10	Geometry_data														Upper_left_latitude	90.0	H5T_IEEE_F32LE	
11	Geometry_data														Upper_left_longitude	-180.0	H5T_IEEE_F32LE	
12	Geometry_data														Upper_right_latitude	90.0	H5T_IEEE_F32LE	
13	Geometry_data														Upper_right_longitude	180.0	H5T_IEEE_F32LE	
14	Global_attributes														Algorithm_depelopper	Japan Aerospace Exploration Agency (JAXA)	H5T_C_S1	
15	Global_attributes														Dataset_description	Level-3 daily spatial binning file of CLTT	H5T_C_S1	
16	Global_attributes														Product_file_name	GCISG1_20180806D01D_D0000_3MSG_CLTTC_0100.h5	H5T_C_S1	
17	Global_attributes														Product_level	Level-3	H5T_C_S1	
18	Global_attributes														Product_name	Level-3 binned map product	H5T_C_S1	
19	Global_attributes														Product_version	0100	H5T_C_S1	
20	Global_attributes														Satellite	Global Change Observation Mission - Climate (GCOM-C)	H5T_C_S1	
21	Global_attributes														Sensor	Second-generation Global Imager (SGLI)	H5T_C_S1	
22	Global_attributes														Algorithm_version	1.00	H5T_C_S1	
23	Global_attributes														Parameter_version	001.00	H5T_C_S1	
24	Global_attributes														Image_start_time	20180806 00:00:00.000	H5T_C_S1	
25	Global_attributes														Image_end_time	20180807 00:01:01.200	H5T_C_S1	
26	Image_data														Grid_interval	0.0833333	H5T_IEEE_F32LE	
27	Image_data														Grid_interval_unit	deg	H5T_C_S1	
28	Image_data														Image_projection	Equal Rectangular projection	H5T_C_S1	
29	Image_data														Number_of_lines	2160	H5T_STD_I32LE	
30	Image_data														Number_of_pixels	4320	H5T_STD_I16LE	
31	Image_data														Lower_left_latitude	-90.0	H5T_IEEE_F32LE	
32	Image_data														Lower_left_longitude	-180.0	H5T_IEEE_F32LE	
33	Image_data														Lower_right_latitude	-90.0	H5T_IEEE_F32LE	
34	Image_data														Lower_right_longitude	180.0	H5T_IEEE_F32LE	
35	Image_data														Upper_left_latitude	90.0	H5T_IEEE_F32LE	
36	Image_data														Upper_left_longitude	-180.0	H5T_IEEE_F32LE	
37	Image_data														Upper_right_latitude	90.0	H5T_IEEE_F32LE	
38	Image_data														Upper_right_longitude	180.0	H5T_IEEE_F32LE	
39	Image_data	CLTT_AVE		H5T_STD_U16LE	2160	4320			gzip	4	2160	4320			Error_DN	65535	H5T_STD_U16LE	
40	Image_data	CLTT_AVE		H5T_STD_U16LE	2160	4320			gzip	4	2160	4320			Data_description	Average of CLTT parameter (Equal Rectangular projection: Global)	H5T_C_S1	
41	Image_data	CLTT_AVE		H5T_STD_U16LE	2160	4320			gzip	4	2160	4320			Maximum_valid_DN	20000	H5T_STD_U16LE	
42	Image_data	CLTT_AVE		H5T_STD_U16LE	2160	4320			gzip	4	2160	4320			Minimum_valid_DN	0	H5T_STD_U16LE	
43	Image_data	CLTT_AVE		H5T_STD_U16LE	2160	4320			gzip	4	2160	4320			Offset	150.0	H5T_IEEE_F32LE	
44	Image_data	CLTT_AVE		H5T_STD_U16LE	2160	4320			gzip	4	2160	4320			Slope	0.01	H5T_IEEE_F32LE	
45	Image_data	CLTT_AVE		H5T_STD_U16LE	2160	4320			gzip	4	2160	4320			Unit	K	H5T_C_S1	
46	Image_data	CLTT_QA_flag		H5T_STD_U8LE	2160	4320			gzip	4	2160	4320			Data_description	QA information flag ([bit field 1-0]: water(land frac.=0%)=00, mostly water(0<land frac.<50%)=01, mostly coastal(50<land frac.<100%)=10, land(land frac=100%)=11. If no input data available, all bit fields are set to 1 (i.e., flag value = 255). If pixel value in l2 data is Error_DN, flag value = 254)	H5T_C_S1	
47	Image_data	CLTT_QA_flag		H5T_STD_U8LE	2160	4320			gzip	4	2160	4320			Error_DN	255	H5T_STD_U8LE	
48	Image_data	CLTT_QA_flag		H5T_STD_U8LE	2160	4320			gzip	4	2160	4320			Maximum_valid_DN	253	H5T_STD_U16LE	
49	Image_data	CLTT_QA_flag		H5T_STD_U8LE	2160	4320			gzip	4	2160	4320			Minimum_valid_DN	0	H5T_STD_U16LE	
50	Image_data	CLTT_QA_flag		H5T_STD_U8LE	2160	4320			gzip	4	2160	4320			Offset	0.0	H5T_IEEE_F32LE	
51	Image_data	CLTT_QA_flag		H5T_STD_U8LE	2160	4320			gzip	4	2160	4320			Slope	1.0	H5T_IEEE_F32LE	
52	Image_data	CLTT_QA_flag		H5T_STD_U8LE	2160	4320			gzip	4	2160	4320			Unit	NA	H5T_C_S1	
53	Processing_attributes														Contact_point	JAXA/Earth Observation Research Center (EORC)	H5T_C_S1	
54	Processing_attributes														Processing_UT	20180807 15:42:36	H5T_C_S1	
55	Processing_attributes														Processing_organization	JAXA/GCOM-C science project	H5T_C_S1	
56	Processing_attributes														Processing_result	Good	H5T_C_S1	
57	Processing_attributes														Input_files		H5T_C_S1	
58	Processing_attributes														Input File Name 001	GCISG1_20180806D01D_X0000_3BSG_CLTTC_0100.h5	H5T_C_S1	

No.	Group	Dataset	Dataset Description	Type	1Dim	2Dim	3Dim	4Dim	Compress	Compress Lv.	Chunk1Dim	Chunk2Dim	Chunk3Dim	Chunk4Dim	Attribute	Attribute Value	Attribute type	Attribute Note
1	Geometry_data														Grid_interval	0.0833333	H5T_IEEE_F32LE	
2	Geometry_data														Grid_interval_unit	deg	H5T_C_S1	
3	Geometry_data														Image_projection	Equal Rectangular projection	H5T_C_S1	
4	Geometry_data														Number_of_lines	2160	H5T_STD_I32LE	
5	Geometry_data														Number_of_pixels	4320	H5T_STD_I16LE	
6	Geometry_data														Lower_left_latitude	-90.0	H5T_IEEE_F32LE	
7	Geometry_data														Lower_left_longitude	-180.0	H5T_IEEE_F32LE	
8	Geometry_data														Lower_right_latitude	-90.0	H5T_IEEE_F32LE	
9	Geometry_data														Lower_right_longitude	180.0	H5T_IEEE_F32LE	
10	Geometry_data														Upper_left_latitude	90.0	H5T_IEEE_F32LE	
11	Geometry_data														Upper_left_longitude	-180.0	H5T_IEEE_F32LE	
12	Geometry_data														Upper_right_latitude	90.0	H5T_IEEE_F32LE	
13	Geometry_data														Upper_right_longitude	180.0	H5T_IEEE_F32LE	
14	Global_attributes														Algorithm_depelopper	Japan Aerospace Exploration Agency (JAXA)	H5T_C_S1	
15	Global_attributes														Dataset_description	Level-3 daily spatial binning file of CLOT_I	H5T_C_S1	
16	Global_attributes														Product_file_name	GC1SG1_20180806D01D_D0000_3MSG_COTIC_0100.h5	H5T_C_S1	
17	Global_attributes														Product_level	Level-3	H5T_C_S1	
18	Global_attributes														Product_name	Level-3 binned map product	H5T_C_S1	
19	Global_attributes														Product_version	0100	H5T_C_S1	
20	Global_attributes														Satellite	Global Change Observation Mission - Climate (GCOM-C)	H5T_C_S1	
21	Global_attributes														Sensor	Second-generation Global Imager (SGLI)	H5T_C_S1	
22	Global_attributes														Algorithm_version	1.00	H5T_C_S1	
23	Global_attributes														Parameter_version	001.00	H5T_C_S1	
24	Global_attributes														Image_start_time	20180806 00:00:00.000	H5T_C_S1	
25	Global_attributes														Image_end_time	20180807 00:01:01.200	H5T_C_S1	
26	Image_data														Grid_interval	0.0833333	H5T_IEEE_F32LE	
27	Image_data														Grid_interval_unit	deg	H5T_C_S1	
28	Image_data														Image_projection	Equal Rectangular projection	H5T_C_S1	
29	Image_data														Number_of_lines	2160	H5T_STD_I32LE	
30	Image_data														Number_of_pixels	4320	H5T_STD_I16LE	
31	Image_data														Lower_left_latitude	-90.0	H5T_IEEE_F32LE	
32	Image_data														Lower_left_longitude	-180.0	H5T_IEEE_F32LE	
33	Image_data														Lower_right_latitude	-90.0	H5T_IEEE_F32LE	
34	Image_data														Lower_right_longitude	180.0	H5T_IEEE_F32LE	
35	Image_data														Upper_left_latitude	90.0	H5T_IEEE_F32LE	
36	Image_data														Upper_left_longitude	-180.0	H5T_IEEE_F32LE	
37	Image_data														Upper_right_latitude	90.0	H5T_IEEE_F32LE	
38	Image_data														Upper_right_longitude	180.0	H5T_IEEE_F32LE	
39	Image_data	CLOT_I_AVE		H5T_STD_U16LE	2160	4320			gzip	4	2160	4320			Error_DN	65535	H5T_STD_U16LE	
40	Image_data	CLOT_I_AVE		H5T_STD_U16LE	2160	4320			gzip	4	2160	4320			Data_description	Average of CLOT_I parameter (Equal Rectangular projection: Global)	H5T_C_S1	
41	Image_data	CLOT_I_AVE		H5T_STD_U16LE	2160	4320			gzip	4	2160	4320			Maximum_valid_DN	15000	H5T_STD_U16LE	
42	Image_data	CLOT_I_AVE		H5T_STD_U16LE	2160	4320			gzip	4	2160	4320			Minimum_valid_DN	0	H5T_STD_U16LE	
43	Image_data	CLOT_I_AVE		H5T_STD_U16LE	2160	4320			gzip	4	2160	4320			Offset	0.0	H5T_IEEE_F32LE	
44	Image_data	CLOT_I_AVE		H5T_STD_U16LE	2160	4320			gzip	4	2160	4320			Slope	0.01	H5T_IEEE_F32LE	
45	Image_data	CLOT_I_AVE		H5T_STD_U16LE	2160	4320			gzip	4	2160	4320			Unit	Dimensionless	H5T_C_S1	
46	Image_data	CLOT_I_QA_flag		H5T_STD_U8LE	2160	4320			gzip	4	2160	4320			Data_description	QA information flag ([bit field 1-0]: water(land frac.=0%)=00, mostly water(0<land frac.<50%)=01, mostly coastal(50<land frac.<100%)=10, land(land frac=100%)=11. If no input data available, all bit fields are set to 1 (i.e., flag value = 255). If pixel value in l2 data is Error_DN, flag value = 254)	H5T_C_S1	
47	Image_data	CLOT_I_QA_flag		H5T_STD_U8LE	2160	4320			gzip	4	2160	4320			Error_DN	255	H5T_STD_U8LE	
48	Image_data	CLOT_I_QA_flag		H5T_STD_U8LE	2160	4320			gzip	4	2160	4320			Maximum_valid_DN	253	H5T_STD_U16LE	
49	Image_data	CLOT_I_QA_flag		H5T_STD_U8LE	2160	4320			gzip	4	2160	4320			Minimum_valid_DN	0	H5T_STD_U16LE	
50	Image_data	CLOT_I_QA_flag		H5T_STD_U8LE	2160	4320			gzip	4	2160	4320			Offset	0.0	H5T_IEEE_F32LE	
51	Image_data	CLOT_I_QA_flag		H5T_STD_U8LE	2160	4320			gzip	4	2160	4320			Slope	1.0	H5T_IEEE_F32LE	
52	Image_data	CLOT_I_QA_flag		H5T_STD_U8LE	2160	4320			gzip	4	2160	4320			Unit	NA	H5T_C_S1	
53	Processing_attributes														Contact_point	JAXA/Earth Observation Research Center (EORC)	H5T_C_S1	
54	Processing_attributes														Processing_UT	20180807 15:42:37	H5T_C_S1	
55	Processing_attributes														Processing_organization	JAXA/GCOM-C science project	H5T_C_S1	
56	Processing_attributes														Processing_result	Good	H5T_C_S1	
57	Processing_attributes														Input_files		H5T_C_S1	
58	Processing_attributes														Input File Name 001	GC1SG1_20180806D01D_X0000_3BSG_COTIC_0100.h5	H5T_C_S1	

No.	Group	Dataset	Dataset Description	Type	1Dim	2Dim	3Dim	4Dim	Compress	Compress Lv.	Chunk1Dim	Chunk2Dim	Chunk3Dim	Chunk4Dim	Attribute	Attribute Value	Attribute type	Attribute Note
1	Geometry_data														Grid_interval	0.0833333	H5T_IEEE_F32LE	
2	Geometry_data														Grid_interval_unit	deg	H5T_C_S1	
3	Geometry_data														Image_projection	Equal Rectangular projection	H5T_C_S1	
4	Geometry_data														Number_of_lines	2160	H5T_STD_I32LE	
5	Geometry_data														Number_of_pixels	4320	H5T_STD_I16LE	
6	Geometry_data														Lower_left_latitude	-90.0	H5T_IEEE_F32LE	
7	Geometry_data														Lower_left_longitude	-180.0	H5T_IEEE_F32LE	
8	Geometry_data														Lower_right_latitude	-90.0	H5T_IEEE_F32LE	
9	Geometry_data														Lower_right_longitude	180.0	H5T_IEEE_F32LE	
10	Geometry_data														Upper_left_latitude	90.0	H5T_IEEE_F32LE	
11	Geometry_data														Upper_left_longitude	-180.0	H5T_IEEE_F32LE	
12	Geometry_data														Upper_right_latitude	90.0	H5T_IEEE_F32LE	
13	Geometry_data														Upper_right_longitude	180.0	H5T_IEEE_F32LE	
14	Global_attributes														Algorithm_depelopper	Japan Aerospace Exploration Agency (JAXA)	H5T_C_S1	
15	Global_attributes														Dataset_description	Level-3 daily spatial binning file of CLOT_W	H5T_C_S1	
16	Global_attributes														Product_file_name	GC1SG1_20180806D01D_D0000_3MSG_COTWC_0100.h5	H5T_C_S1	
17	Global_attributes														Product_level	Level-3	H5T_C_S1	
18	Global_attributes														Product_name	Level-3 binned map product	H5T_C_S1	
19	Global_attributes														Product_version	0100	H5T_C_S1	
20	Global_attributes														Satellite	Global Change Observation Mission - Climate (GCOM-C)	H5T_C_S1	
21	Global_attributes														Sensor	Second-generation Global Imager (SGLI)	H5T_C_S1	
22	Global_attributes														Algorithm_version	1.00	H5T_C_S1	
23	Global_attributes														Parameter_version	001.00	H5T_C_S1	
24	Global_attributes														Image_start_time	20180806 00:00:00.000	H5T_C_S1	
25	Global_attributes														Image_end_time	20180807 00:01:01.200	H5T_C_S1	
26	Image_data														Grid_interval	0.0833333	H5T_IEEE_F32LE	
27	Image_data														Grid_interval_unit	deg	H5T_C_S1	
28	Image_data														Image_projection	Equal Rectangular projection	H5T_C_S1	
29	Image_data														Number_of_lines	2160	H5T_STD_I32LE	
30	Image_data														Number_of_pixels	4320	H5T_STD_I16LE	
31	Image_data														Lower_left_latitude	-90.0	H5T_IEEE_F32LE	
32	Image_data														Lower_left_longitude	-180.0	H5T_IEEE_F32LE	
33	Image_data														Lower_right_latitude	-90.0	H5T_IEEE_F32LE	
34	Image_data														Lower_right_longitude	180.0	H5T_IEEE_F32LE	
35	Image_data														Upper_left_latitude	90.0	H5T_IEEE_F32LE	
36	Image_data														Upper_left_longitude	-180.0	H5T_IEEE_F32LE	
37	Image_data														Upper_right_latitude	90.0	H5T_IEEE_F32LE	
38	Image_data														Upper_right_longitude	180.0	H5T_IEEE_F32LE	
39	Image_data	CLOT_W_AVE		H5T_STD_U16LE	2160	4320			gzip	4	2160	4320			Error_DN	65535	H5T_STD_U16LE	
40	Image_data	CLOT_W_AVE		H5T_STD_U16LE	2160	4320			gzip	4	2160	4320			Data_description	Average of CLOT_W parameter (Equal Rectangular projection: Global)	H5T_C_S1	
41	Image_data	CLOT_W_AVE		H5T_STD_U16LE	2160	4320			gzip	4	2160	4320			Maximum_valid_DN	10000	H5T_STD_U16LE	
42	Image_data	CLOT_W_AVE		H5T_STD_U16LE	2160	4320			gzip	4	2160	4320			Minimum_valid_DN	0	H5T_STD_U16LE	
43	Image_data	CLOT_W_AVE		H5T_STD_U16LE	2160	4320			gzip	4	2160	4320			Offset	0.0	H5T_IEEE_F32LE	
44	Image_data	CLOT_W_AVE		H5T_STD_U16LE	2160	4320			gzip	4	2160	4320			Slope	0.01	H5T_IEEE_F32LE	
45	Image_data	CLOT_W_AVE		H5T_STD_U16LE	2160	4320			gzip	4	2160	4320			Unit	Dimensionless	H5T_C_S1	
46	Image_data	CLOT_W_QA_flag		H5T_STD_U8LE	2160	4320			gzip	4	2160	4320			Data_description	QA information flag ([bit field 1-0]: water(land frac.=0%)=00, mostly water(0<land frac.<50%)=01, mostly coastal(50<land frac.<100%)=10, land(land frac=100%)=11. If no input data available, all bit fields are set to 1 (i.e., flag value = 255). If pixel value in l2 data is Error_DN, flag value = 254)	H5T_C_S1	
47	Image_data	CLOT_W_QA_flag		H5T_STD_U8LE	2160	4320			gzip	4	2160	4320			Error_DN	255	H5T_STD_U8LE	
48	Image_data	CLOT_W_QA_flag		H5T_STD_U8LE	2160	4320			gzip	4	2160	4320			Maximum_valid_DN	253	H5T_STD_U16LE	
49	Image_data	CLOT_W_QA_flag		H5T_STD_U8LE	2160	4320			gzip	4	2160	4320			Minimum_valid_DN	0	H5T_STD_U16LE	
50	Image_data	CLOT_W_QA_flag		H5T_STD_U8LE	2160	4320			gzip	4	2160	4320			Offset	0.0	H5T_IEEE_F32LE	
51	Image_data	CLOT_W_QA_flag		H5T_STD_U8LE	2160	4320			gzip	4	2160	4320			Slope	1.0	H5T_IEEE_F32LE	
52	Image_data	CLOT_W_QA_flag		H5T_STD_U8LE	2160	4320			gzip	4	2160	4320			Unit	NA	H5T_C_S1	
53	Processing_attributes														Contact_point	JAXA/Earth Observation Research Center (EORC)	H5T_C_S1	
54	Processing_attributes														Processing_UT	20180807 15:42:12	H5T_C_S1	
55	Processing_attributes														Processing_organization	JAXA/GCOM-C science project	H5T_C_S1	
56	Processing_attributes														Processing_result	Good	H5T_C_S1	
57	Processing_attributes														Input_files		H5T_C_S1	
58	Processing_attributes														Input File Name 001	GC1SG1_20180806D01D_X0000_3BSG_COTWC_0100.h5	H5T_C_S1	

No.	Group	Dataset	Dataset Description	Type	1Dim	2Dim	3Dim	4Dim	Compress	Compress Lv.	Chunk1Dim	Chunk2Dim	Chunk3Dim	Chunk4Dim	Attribute	Attribute Value	Attribute type	Attribute Note
1	Geometry_data														Grid_interval	0.0416667	H5T_IEEE_F32LE	
2	Geometry_data														Grid_interval_unit	deg	H5T_C_S1	
3	Geometry_data														Image_projection	Equal Rectangular projection	H5T_C_S1	
4	Geometry_data														Number_of_lines	4320	H5T_STD_I32LE	
5	Geometry_data														Number_of_pixels	8640	H5T_STD_I16LE	
6	Geometry_data														Lower_left_latitude	-90.0	H5T_IEEE_F32LE	
7	Geometry_data														Lower_left_longitude	-180.0	H5T_IEEE_F32LE	
8	Geometry_data														Lower_right_latitude	-90.0	H5T_IEEE_F32LE	
9	Geometry_data														Lower_right_longitude	180.0	H5T_IEEE_F32LE	
10	Geometry_data														Upper_left_latitude	90.0	H5T_IEEE_F32LE	
11	Geometry_data														Upper_left_longitude	-180.0	H5T_IEEE_F32LE	
12	Geometry_data														Upper_right_latitude	90.0	H5T_IEEE_F32LE	
13	Geometry_data														Upper_right_longitude	180.0	H5T_IEEE_F32LE	
14	Global_attributes														Algorithm_depelopper	Japan Aerospace Exploration Agency (JAXA)	H5T_C_S1	
15	Global_attributes														Dataset_description	Level-3 daily spatial binning file of EVI	H5T_C_S1	
16	Global_attributes														Product_file_name	GC1SG1_20180806D01D_D0000_3MSG_EVI_F_0100.h5	H5T_C_S1	
17	Global_attributes														Product_level	Level-3	H5T_C_S1	
18	Global_attributes														Product_name	Level-3 binned map product	H5T_C_S1	
19	Global_attributes														Product_version	0100	H5T_C_S1	
20	Global_attributes														Satellite	Global Change Observation Mission - Climate (GCOM-C)	H5T_C_S1	
21	Global_attributes														Sensor	Second-generation Global Imager (SGLI)	H5T_C_S1	
22	Global_attributes														Algorithm_version	1.00	H5T_C_S1	
23	Global_attributes														Parameter_version	001.00	H5T_C_S1	
24	Global_attributes														Image_start_time	20180806 00:00:00.000	H5T_C_S1	
25	Global_attributes														Image_end_time	20180806 23:29:42.003	H5T_C_S1	
26	Image_data														Grid_interval	0.0416667	H5T_IEEE_F32LE	
27	Image_data														Grid_interval_unit	deg	H5T_C_S1	
28	Image_data														Image_projection	Equal Rectangular projection	H5T_C_S1	
29	Image_data														Number_of_lines	4320	H5T_STD_I32LE	
30	Image_data														Number_of_pixels	8640	H5T_STD_I16LE	
31	Image_data														Lower_left_latitude	-90.0	H5T_IEEE_F32LE	
32	Image_data														Lower_left_longitude	-180.0	H5T_IEEE_F32LE	
33	Image_data														Lower_right_latitude	-90.0	H5T_IEEE_F32LE	
34	Image_data														Lower_right_longitude	180.0	H5T_IEEE_F32LE	
35	Image_data														Upper_left_latitude	90.0	H5T_IEEE_F32LE	
36	Image_data														Upper_left_longitude	-180.0	H5T_IEEE_F32LE	
37	Image_data														Upper_right_latitude	90.0	H5T_IEEE_F32LE	
38	Image_data														Upper_right_longitude	180.0	H5T_IEEE_F32LE	
39	Image_data	EVI_AVE		H5T_STD_U16LE	4320	8640			gzip	4	4320	8640			Error_DN	65535	H5T_STD_U16LE	
40	Image_data	EVI_AVE		H5T_STD_U16LE	4320	8640			gzip	4	4320	8640			Data_description	Average of EVI parameter (Equal Rectangular projection: Global)	H5T_C_S1	
41	Image_data	EVI_AVE		H5T_STD_U16LE	4320	8640			gzip	4	4320	8640			Maximum_valid_DN	30000	H5T_STD_U16LE	
42	Image_data	EVI_AVE		H5T_STD_U16LE	4320	8640			gzip	4	4320	8640			Minimum_valid_DN	0	H5T_STD_U16LE	
43	Image_data	EVI_AVE		H5T_STD_U16LE	4320	8640			gzip	4	4320	8640			Offset	-1.0	H5T_IEEE_F32LE	
44	Image_data	EVI_AVE		H5T_STD_U16LE	4320	8640			gzip	4	4320	8640			Slope	0.0001	H5T_IEEE_F32LE	
45	Image_data	EVI_AVE		H5T_STD_U16LE	4320	8640			gzip	4	4320	8640			Unit	NA	H5T_C_S1	
46	Image_data	EVI_QA_flag		H5T_STD_U8LE	4320	8640			gzip	4	4320	8640			Data_description	QA information flag ([bit field 1-0]: water(land frac.=0%)=00, mostly water(0<land frac.<50%)=01, mostly coastal(50<land frac.<100%)=10, land(land frac=100%)=11. If no input data available, all bit fields are set to 1 (i.e., flag value = 255). If pixel value in l2 data is Error_DN, flag value = 254)	H5T_C_S1	
47	Image_data	EVI_QA_flag		H5T_STD_U8LE	4320	8640			gzip	4	4320	8640			Error_DN	255	H5T_STD_U8LE	
48	Image_data	EVI_QA_flag		H5T_STD_U8LE	4320	8640			gzip	4	4320	8640			Maximum_valid_DN	253	H5T_STD_U16LE	
49	Image_data	EVI_QA_flag		H5T_STD_U8LE	4320	8640			gzip	4	4320	8640			Minimum_valid_DN	0	H5T_STD_U16LE	
50	Image_data	EVI_QA_flag		H5T_STD_U8LE	4320	8640			gzip	4	4320	8640			Offset	0.0	H5T_IEEE_F32LE	
51	Image_data	EVI_QA_flag		H5T_STD_U8LE	4320	8640			gzip	4	4320	8640			Slope	1.0	H5T_IEEE_F32LE	
52	Image_data	EVI_QA_flag		H5T_STD_U8LE	4320	8640			gzip	4	4320	8640			Unit	NA	H5T_C_S1	
53	Processing_attributes														Contact_point	JAXA/Earth Observation Research Center (EORC)	H5T_C_S1	
54	Processing_attributes														Processing_UT	20180808 05:28:19	H5T_C_S1	
55	Processing_attributes														Processing_organization	JAXA/GCOM-C science project	H5T_C_S1	
56	Processing_attributes														Processing_result	Good	H5T_C_S1	
57	Processing_attributes														Input_files		H5T_C_S1	
58	Processing_attributes														Input File Name 001	GC1SG1_20180806D01D_X0000_3BSG_EVI_F_0100.h5	H5T_C_S1	

No.	Group	Dataset	Dataset Description	Type	1Dim	2Dim	3Dim	4Dim	Compress	Compress Lv.	Chunk1Dim	Chunk2Dim	Chunk3Dim	Chunk4Dim	Attribute	Attribute Value	Attribute type	Attribute Note
1	Geometry_data														Grid_interval	0.0416667	H5T_IEEE_F32LE	
2	Geometry_data														Grid_interval_unit	deg	H5T_C_S1	
3	Geometry_data														Image_projection	Equal Rectangular projection	H5T_C_S1	
4	Geometry_data														Number_of_lines	4320	H5T_STD_I32LE	
5	Geometry_data														Number_of_pixels	8640	H5T_STD_I16LE	
6	Geometry_data														Lower_left_latitude	-90.0	H5T_IEEE_F32LE	
7	Geometry_data														Lower_left_longitude	-180.0	H5T_IEEE_F32LE	
8	Geometry_data														Lower_right_latitude	-90.0	H5T_IEEE_F32LE	
9	Geometry_data														Lower_right_longitude	180.0	H5T_IEEE_F32LE	
10	Geometry_data														Upper_left_latitude	90.0	H5T_IEEE_F32LE	
11	Geometry_data														Upper_left_longitude	-180.0	H5T_IEEE_F32LE	
12	Geometry_data														Upper_right_latitude	90.0	H5T_IEEE_F32LE	
13	Geometry_data														Upper_right_longitude	180.0	H5T_IEEE_F32LE	
14	Global_attributes														Algorithm_depelopper	Japan Aerospace Exploration Agency (JAXA)	H5T_C_S1	
15	Global_attributes														Dataset_description	Level-3 daily spatial binning file of FAPAR	H5T_C_S1	
16	Global_attributes														Product_file_name	GC1SG1_20180806D01D_D0000_3MSG_FPARF_0100.h5	H5T_C_S1	
17	Global_attributes														Product_level	Level-3	H5T_C_S1	
18	Global_attributes														Product_name	Level-3 binned map product	H5T_C_S1	
19	Global_attributes														Product_version	0100	H5T_C_S1	
20	Global_attributes														Satellite	Global Change Observation Mission - Climate (GCOM-C)	H5T_C_S1	
21	Global_attributes														Sensor	Second-generation Global Imager (SGLI)	H5T_C_S1	
22	Global_attributes														Algorithm_version	1.00	H5T_C_S1	
23	Global_attributes														Parameter_version	001.00	H5T_C_S1	
24	Global_attributes														Image_start_time	20180806 00:00:00.000	H5T_C_S1	
25	Global_attributes														Image_end_time	20180806 23:29:42.003	H5T_C_S1	
26	Image_data														Grid_interval	0.0416667	H5T_IEEE_F32LE	
27	Image_data														Grid_interval_unit	deg	H5T_C_S1	
28	Image_data														Image_projection	Equal Rectangular projection	H5T_C_S1	
29	Image_data														Number_of_lines	4320	H5T_STD_I32LE	
30	Image_data														Number_of_pixels	8640	H5T_STD_I16LE	
31	Image_data														Lower_left_latitude	-90.0	H5T_IEEE_F32LE	
32	Image_data														Lower_left_longitude	-180.0	H5T_IEEE_F32LE	
33	Image_data														Lower_right_latitude	-90.0	H5T_IEEE_F32LE	
34	Image_data														Lower_right_longitude	180.0	H5T_IEEE_F32LE	
35	Image_data														Upper_left_latitude	90.0	H5T_IEEE_F32LE	
36	Image_data														Upper_left_longitude	-180.0	H5T_IEEE_F32LE	
37	Image_data														Upper_right_latitude	90.0	H5T_IEEE_F32LE	
38	Image_data														Upper_right_longitude	180.0	H5T_IEEE_F32LE	
39	Image_data	FAPAR_AVE		H5T_STD_U16LE	4320	8640			gzip	4	4320	8640			Error_DN	65535	H5T_STD_U16LE	
40	Image_data	FAPAR_AVE		H5T_STD_U16LE	4320	8640			gzip	4	4320	8640			Data_description	Average of FAPAR parameter (Equal Rectangular projection: Global)	H5T_C_S1	
41	Image_data	FAPAR_AVE		H5T_STD_U16LE	4320	8640			gzip	4	4320	8640			Maximum_valid_DN	1000	H5T_STD_U16LE	
42	Image_data	FAPAR_AVE		H5T_STD_U16LE	4320	8640			gzip	4	4320	8640			Minimum_valid_DN	0	H5T_STD_U16LE	
43	Image_data	FAPAR_AVE		H5T_STD_U16LE	4320	8640			gzip	4	4320	8640			Offset	0.0	H5T_IEEE_F32LE	
44	Image_data	FAPAR_AVE		H5T_STD_U16LE	4320	8640			gzip	4	4320	8640			Slope	0.001	H5T_IEEE_F32LE	
45	Image_data	FAPAR_AVE		H5T_STD_U16LE	4320	8640			gzip	4	4320	8640			Unit	NA	H5T_C_S1	
46	Image_data	FAPAR_QA_flag		H5T_STD_U8LE	4320	8640			gzip	4	4320	8640			Data_description	QA information flag ([bit field 1-0]: water(land frac.=0%)=00, mostly water(0<land frac.<50%)=01, mostly coastal(50<land frac.<100%)=10, land(land frac=100%)=11. If no input data available, all bit fields are set to 1 (i.e., flag value = 255). If pixel value in l2 data is Error_DN, flag value = 254)	H5T_C_S1	
47	Image_data	FAPAR_QA_flag		H5T_STD_U8LE	4320	8640			gzip	4	4320	8640			Error_DN	255	H5T_STD_U8LE	
48	Image_data	FAPAR_QA_flag		H5T_STD_U8LE	4320	8640			gzip	4	4320	8640			Maximum_valid_DN	253	H5T_STD_U16LE	
49	Image_data	FAPAR_QA_flag		H5T_STD_U8LE	4320	8640			gzip	4	4320	8640			Minimum_valid_DN	0	H5T_STD_U16LE	
50	Image_data	FAPAR_QA_flag		H5T_STD_U8LE	4320	8640			gzip	4	4320	8640			Offset	0.0	H5T_IEEE_F32LE	
51	Image_data	FAPAR_QA_flag		H5T_STD_U8LE	4320	8640			gzip	4	4320	8640			Slope	1.0	H5T_IEEE_F32LE	
52	Image_data	FAPAR_QA_flag		H5T_STD_U8LE	4320	8640			gzip	4	4320	8640			Unit	NA	H5T_C_S1	
53	Processing_attributes														Contact_point	JAXA/Earth Observation Research Center (EORC)	H5T_C_S1	
54	Processing_attributes														Processing_UT	20180808 05:57:40	H5T_C_S1	
55	Processing_attributes														Processing_organization	JAXA/GCOM-C science project	H5T_C_S1	
56	Processing_attributes														Processing_result	Good	H5T_C_S1	
57	Processing_attributes														Input_files		H5T_C_S1	
58	Processing_attributes														Input File Name 001	GC1SG1_20180806D01D_X0000_3BSG_FPARF_0100.h5	H5T_C_S1	

No.	Group	Dataset	Dataset Description	Type	1Dim	2Dim	3Dim	4Dim	Compress	Compress Lv.	Chunk1Dim	Chunk2Dim	Chunk3Dim	Chunk4Dim	Attribute	Attribute Value	Attribute type	Attribute Note
1	Geometry_data														Grid_interval	0.0416667	H5T_IEEE_F32LE	
2	Geometry_data														Grid_interval_unit	deg	H5T_C_S1	
3	Geometry_data														Image_projection	Equal Rectangular projection	H5T_C_S1	
4	Geometry_data														Number_of_lines	4320	H5T_STD_I32LE	
5	Geometry_data														Number_of_pixels	8640	H5T_STD_I16LE	
6	Geometry_data														Lower_left_latitude	-90.0	H5T_IEEE_F32LE	
7	Geometry_data														Lower_left_longitude	-180.0	H5T_IEEE_F32LE	
8	Geometry_data														Lower_right_latitude	-90.0	H5T_IEEE_F32LE	
9	Geometry_data														Lower_right_longitude	180.0	H5T_IEEE_F32LE	
10	Geometry_data														Upper_left_latitude	90.0	H5T_IEEE_F32LE	
11	Geometry_data														Upper_left_longitude	-180.0	H5T_IEEE_F32LE	
12	Geometry_data														Upper_right_latitude	90.0	H5T_IEEE_F32LE	
13	Geometry_data														Upper_right_longitude	180.0	H5T_IEEE_F32LE	
14	Global_attributes														Algorithm_depelopper	Japan Aerospace Exploration Agency (JAXA)	H5T_C_S1	
15	Global_attributes														Dataset_description	Level-3 daily spatial binning file of NWLR_380	H5T_C_S1	
16	Global_attributes														Product_file_name	GC1SG1_20180806D01D_D0000_3MSG_L380F_0100.h5	H5T_C_S1	
17	Global_attributes														Product_level	Level-3	H5T_C_S1	
18	Global_attributes														Product_name	Level-3 binned map product	H5T_C_S1	
19	Global_attributes														Product_version	0100	H5T_C_S1	
20	Global_attributes														Satellite	Global Change Observation Mission - Climate (GCOM-C)	H5T_C_S1	
21	Global_attributes														Sensor	Second-generation Global Imager (SGLI)	H5T_C_S1	
22	Global_attributes														Algorithm_version	1.00	H5T_C_S1	
23	Global_attributes														Parameter_version	001.00	H5T_C_S1	
24	Global_attributes														Image_start_time	20180806 00:55:55.429	H5T_C_S1	
25	Global_attributes														Image_end_time	20180806 23:39:20.154	H5T_C_S1	
26	Image_data														Grid_interval	0.0416667	H5T_IEEE_F32LE	
27	Image_data														Grid_interval_unit	deg	H5T_C_S1	
28	Image_data														Image_projection	Equal Rectangular projection	H5T_C_S1	
29	Image_data														Number_of_lines	4320	H5T_STD_I32LE	
30	Image_data														Number_of_pixels	8640	H5T_STD_I16LE	
31	Image_data														Lower_left_latitude	-90.0	H5T_IEEE_F32LE	
32	Image_data														Lower_left_longitude	-180.0	H5T_IEEE_F32LE	
33	Image_data														Lower_right_latitude	-90.0	H5T_IEEE_F32LE	
34	Image_data														Lower_right_longitude	180.0	H5T_IEEE_F32LE	
35	Image_data														Upper_left_latitude	90.0	H5T_IEEE_F32LE	
36	Image_data														Upper_left_longitude	-180.0	H5T_IEEE_F32LE	
37	Image_data														Upper_right_latitude	90.0	H5T_IEEE_F32LE	
38	Image_data														Upper_right_longitude	180.0	H5T_IEEE_F32LE	
39	Image_data	NWLR_380_AVE		H5T_STD_U16LE	4320	8640			gzip	4	4320	8640			Error_DN	65535	H5T_STD_U16LE	
40	Image_data	NWLR_380_AVE		H5T_STD_U16LE	4320	8640			gzip	4	4320	8640			Data_description	Average of NWLR_380 parameter (Equal Rectangular projection: Global)	H5T_C_S1	
41	Image_data	NWLR_380_AVE		H5T_STD_U16LE	4320	8640			gzip	4	4320	8640			Maximum_valid_DN	65534	H5T_STD_U16LE	
42	Image_data	NWLR_380_AVE		H5T_STD_U16LE	4320	8640			gzip	4	4320	8640			Minimum_valid_DN	0	H5T_STD_U16LE	
43	Image_data	NWLR_380_AVE		H5T_STD_U16LE	4320	8640			gzip	4	4320	8640			Offset	-10.0	H5T_IEEE_F32LE	
44	Image_data	NWLR_380_AVE		H5T_STD_U16LE	4320	8640			gzip	4	4320	8640			Slope	0.00125	H5T_IEEE_F32LE	
45	Image_data	NWLR_380_AVE		H5T_STD_U16LE	4320	8640			gzip	4	4320	8640			Unit	W/m^2/sr/um	H5T_C_S1	
46	Image_data	NWLR_380_QA_flag		H5T_STD_U8LE	4320	8640			gzip	4	4320	8640			Data_description	QA information flag ([bit field 1-0]: water(land frac.=0%)=00, mostly water(0<land frac.<50%)=01, mostly coastal(50<land frac.<100%)=10, land(land frac=100%)=11. If no input data available, all bit fields are set to 1 (i.e., flag value = 255). If pixel value in l2 data is Error_DN, flag value = 254)	H5T_C_S1	
47	Image_data	NWLR_380_QA_flag		H5T_STD_U8LE	4320	8640			gzip	4	4320	8640			Error_DN	255	H5T_STD_U8LE	
48	Image_data	NWLR_380_QA_flag		H5T_STD_U8LE	4320	8640			gzip	4	4320	8640			Maximum_valid_DN	253	H5T_STD_U16LE	
49	Image_data	NWLR_380_QA_flag		H5T_STD_U8LE	4320	8640			gzip	4	4320	8640			Minimum_valid_DN	0	H5T_STD_U16LE	
50	Image_data	NWLR_380_QA_flag		H5T_STD_U8LE	4320	8640			gzip	4	4320	8640			Offset	0.0	H5T_IEEE_F32LE	
51	Image_data	NWLR_380_QA_flag		H5T_STD_U8LE	4320	8640			gzip	4	4320	8640			Slope	1.0	H5T_IEEE_F32LE	
52	Image_data	NWLR_380_QA_flag		H5T_STD_U8LE	4320	8640			gzip	4	4320	8640			Unit	NA	H5T_C_S1	
53	Processing_attributes														Contact_point	JAXA/Earth Observation Research Center (EORC)	H5T_C_S1	
54	Processing_attributes														Processing_UT	20180808 00:18:31	H5T_C_S1	
55	Processing_attributes														Processing_organization	JAXA/GCOM-C science project	H5T_C_S1	
56	Processing_attributes														Processing_result	Good	H5T_C_S1	
57	Processing_attributes														Input_files		H5T_C_S1	
58	Processing_attributes														Input File Name 001	GC1SG1_20180806D01D_X0000_3BSG_L380F_0100.h5	H5T_C_S1	

No.	Group	Dataset	Dataset Description	Type	1Dim	2Dim	3Dim	4Dim	Compress	Compress Lv.	Chunk1Dim	Chunk2Dim	Chunk3Dim	Chunk4Dim	Attribute	Attribute Value	Attribute type	Attribute Note
1	Geometry_data														Grid_interval	0.0416667	H5T_IEEE_F32LE	
2	Geometry_data														Grid_interval_unit	deg	H5T_C_S1	
3	Geometry_data														Image_projection	Equal Rectangular projection	H5T_C_S1	
4	Geometry_data														Number_of_lines	4320	H5T_STD_I32LE	
5	Geometry_data														Number_of_pixels	8640	H5T_STD_I16LE	
6	Geometry_data														Lower_left_latitude	-90.0	H5T_IEEE_F32LE	
7	Geometry_data														Lower_left_longitude	-180.0	H5T_IEEE_F32LE	
8	Geometry_data														Lower_right_latitude	-90.0	H5T_IEEE_F32LE	
9	Geometry_data														Lower_right_longitude	180.0	H5T_IEEE_F32LE	
10	Geometry_data														Upper_left_latitude	90.0	H5T_IEEE_F32LE	
11	Geometry_data														Upper_left_longitude	-180.0	H5T_IEEE_F32LE	
12	Geometry_data														Upper_right_latitude	90.0	H5T_IEEE_F32LE	
13	Geometry_data														Upper_right_longitude	180.0	H5T_IEEE_F32LE	
14	Global_attributes														Algorithm_depelopper	Japan Aerospace Exploration Agency (JAXA)	H5T_C_S1	
15	Global_attributes														Dataset_description	Level-3 daily spatial binning file of NWLR_412	H5T_C_S1	
16	Global_attributes														Product_file_name	GC1SG1_20180806D01D_D0000_3MSG_L412F_0100.h5	H5T_C_S1	
17	Global_attributes														Product_level	Level-3	H5T_C_S1	
18	Global_attributes														Product_name	Level-3 binned map product	H5T_C_S1	
19	Global_attributes														Product_version	0100	H5T_C_S1	
20	Global_attributes														Satellite	Global Change Observation Mission - Climate (GCOM-C)	H5T_C_S1	
21	Global_attributes														Sensor	Second-generation Global Imager (SGLI)	H5T_C_S1	
22	Global_attributes														Algorithm_version	1.00	H5T_C_S1	
23	Global_attributes														Parameter_version	001.00	H5T_C_S1	
24	Global_attributes														Image_start_time	20180806 00:55:55.429	H5T_C_S1	
25	Global_attributes														Image_end_time	20180806 23:39:20.154	H5T_C_S1	
26	Image_data														Grid_interval	0.0416667	H5T_IEEE_F32LE	
27	Image_data														Grid_interval_unit	deg	H5T_C_S1	
28	Image_data														Image_projection	Equal Rectangular projection	H5T_C_S1	
29	Image_data														Number_of_lines	4320	H5T_STD_I32LE	
30	Image_data														Number_of_pixels	8640	H5T_STD_I16LE	
31	Image_data														Lower_left_latitude	-90.0	H5T_IEEE_F32LE	
32	Image_data														Lower_left_longitude	-180.0	H5T_IEEE_F32LE	
33	Image_data														Lower_right_latitude	-90.0	H5T_IEEE_F32LE	
34	Image_data														Lower_right_longitude	180.0	H5T_IEEE_F32LE	
35	Image_data														Upper_left_latitude	90.0	H5T_IEEE_F32LE	
36	Image_data														Upper_left_longitude	-180.0	H5T_IEEE_F32LE	
37	Image_data														Upper_right_latitude	90.0	H5T_IEEE_F32LE	
38	Image_data														Upper_right_longitude	180.0	H5T_IEEE_F32LE	
39	Image_data	NWLR_412_AVE		H5T_STD_U16LE	4320	8640			gzip	4	4320	8640			Error_DN	65535	H5T_STD_U16LE	
40	Image_data	NWLR_412_AVE		H5T_STD_U16LE	4320	8640			gzip	4	4320	8640			Data_description	Average of NWLR_412 parameter (Equal Rectangular projection: Global)	H5T_C_S1	
41	Image_data	NWLR_412_AVE		H5T_STD_U16LE	4320	8640			gzip	4	4320	8640			Maximum_valid_DN	65534	H5T_STD_U16LE	
42	Image_data	NWLR_412_AVE		H5T_STD_U16LE	4320	8640			gzip	4	4320	8640			Minimum_valid_DN	0	H5T_STD_U16LE	
43	Image_data	NWLR_412_AVE		H5T_STD_U16LE	4320	8640			gzip	4	4320	8640			Offset	-10.0	H5T_IEEE_F32LE	
44	Image_data	NWLR_412_AVE		H5T_STD_U16LE	4320	8640			gzip	4	4320	8640			Slope	0.00125	H5T_IEEE_F32LE	
45	Image_data	NWLR_412_AVE		H5T_STD_U16LE	4320	8640			gzip	4	4320	8640			Unit	W/m^2/sr/um	H5T_C_S1	
46	Image_data	NWLR_412_QA_flag		H5T_STD_U8LE	4320	8640			gzip	4	4320	8640			Data_description	QA information flag ([bit field 1-0]: water(land frac.=0%)=00, mostly water(0<land frac.<50%)=01, mostly coastal(50<land frac.<100%)=10, land(land frac=100%)=11. If no input data available, all bit fields are set to 1 (i.e., flag value = 255). If pixel value in l2 data is Error_DN, flag value = 254)	H5T_C_S1	
47	Image_data	NWLR_412_QA_flag		H5T_STD_U8LE	4320	8640			gzip	4	4320	8640			Error_DN	255	H5T_STD_U8LE	
48	Image_data	NWLR_412_QA_flag		H5T_STD_U8LE	4320	8640			gzip	4	4320	8640			Maximum_valid_DN	253	H5T_STD_U16LE	
49	Image_data	NWLR_412_QA_flag		H5T_STD_U8LE	4320	8640			gzip	4	4320	8640			Minimum_valid_DN	0	H5T_STD_U16LE	
50	Image_data	NWLR_412_QA_flag		H5T_STD_U8LE	4320	8640			gzip	4	4320	8640			Offset	0.0	H5T_IEEE_F32LE	
51	Image_data	NWLR_412_QA_flag		H5T_STD_U8LE	4320	8640			gzip	4	4320	8640			Slope	1.0	H5T_IEEE_F32LE	
52	Image_data	NWLR_412_QA_flag		H5T_STD_U8LE	4320	8640			gzip	4	4320	8640			Unit	NA	H5T_C_S1	
53	Processing_attributes														Contact_point	JAXA/Earth Observation Research Center (EORC)	H5T_C_S1	
54	Processing_attributes														Processing_UT	20180808 00:18:33	H5T_C_S1	
55	Processing_attributes														Processing_organization	JAXA/GCOM-C science project	H5T_C_S1	
56	Processing_attributes														Processing_result	Good	H5T_C_S1	
57	Processing_attributes														Input_files		H5T_C_S1	
58	Processing_attributes														Input File Name 001	GC1SG1_20180806D01D_X0000_3BSG_L412F_0100.h5	H5T_C_S1	

No.	Group	Dataset	Dataset Description	Type	1Dim	2Dim	3Dim	4Dim	Compress	Compress Lv.	Chunk1Dim	Chunk2Dim	Chunk3Dim	Chunk4Dim	Attribute	Attribute Value	Attribute type	Attribute Note
1	Geometry_data														Grid_interval	0.0416667	H5T_IEEE_F32LE	
2	Geometry_data														Grid_interval_unit	deg	H5T_C_S1	
3	Geometry_data														Image_projection	Equal Rectangular projection	H5T_C_S1	
4	Geometry_data														Number_of_lines	4320	H5T_STD_I32LE	
5	Geometry_data														Number_of_pixels	8640	H5T_STD_I16LE	
6	Geometry_data														Lower_left_latitude	-90.0	H5T_IEEE_F32LE	
7	Geometry_data														Lower_left_longitude	-180.0	H5T_IEEE_F32LE	
8	Geometry_data														Lower_right_latitude	-90.0	H5T_IEEE_F32LE	
9	Geometry_data														Lower_right_longitude	180.0	H5T_IEEE_F32LE	
10	Geometry_data														Upper_left_latitude	90.0	H5T_IEEE_F32LE	
11	Geometry_data														Upper_left_longitude	-180.0	H5T_IEEE_F32LE	
12	Geometry_data														Upper_right_latitude	90.0	H5T_IEEE_F32LE	
13	Geometry_data														Upper_right_longitude	180.0	H5T_IEEE_F32LE	
14	Global_attributes														Algorithm_depelopper	Japan Aerospace Exploration Agency (JAXA)	H5T_C_S1	
15	Global_attributes														Dataset_description	Level-3 daily spatial binning file of NWLR_443	H5T_C_S1	
16	Global_attributes														Product_file_name	GC1SG1_20180806D01D_D0000_3MSG_L443F_0100.h5	H5T_C_S1	
17	Global_attributes														Product_level	Level-3	H5T_C_S1	
18	Global_attributes														Product_name	Level-3 binned map product	H5T_C_S1	
19	Global_attributes														Product_version	0100	H5T_C_S1	
20	Global_attributes														Satellite	Global Change Observation Mission - Climate (GCOM-C)	H5T_C_S1	
21	Global_attributes														Sensor	Second-generation Global Imager (SGLI)	H5T_C_S1	
22	Global_attributes														Algorithm_version	1.00	H5T_C_S1	
23	Global_attributes														Parameter_version	001.00	H5T_C_S1	
24	Global_attributes														Image_start_time	20180806 00:55:55.429	H5T_C_S1	
25	Global_attributes														Image_end_time	20180806 23:39:20.154	H5T_C_S1	
26	Image_data														Grid_interval	0.0416667	H5T_IEEE_F32LE	
27	Image_data														Grid_interval_unit	deg	H5T_C_S1	
28	Image_data														Image_projection	Equal Rectangular projection	H5T_C_S1	
29	Image_data														Number_of_lines	4320	H5T_STD_I32LE	
30	Image_data														Number_of_pixels	8640	H5T_STD_I16LE	
31	Image_data														Lower_left_latitude	-90.0	H5T_IEEE_F32LE	
32	Image_data														Lower_left_longitude	-180.0	H5T_IEEE_F32LE	
33	Image_data														Lower_right_latitude	-90.0	H5T_IEEE_F32LE	
34	Image_data														Lower_right_longitude	180.0	H5T_IEEE_F32LE	
35	Image_data														Upper_left_latitude	90.0	H5T_IEEE_F32LE	
36	Image_data														Upper_left_longitude	-180.0	H5T_IEEE_F32LE	
37	Image_data														Upper_right_latitude	90.0	H5T_IEEE_F32LE	
38	Image_data														Upper_right_longitude	180.0	H5T_IEEE_F32LE	
39	Image_data	NWLR_443_AVE		H5T_STD_U16LE	4320	8640			gzip	4	4320	8640			Error_DN	65535	H5T_STD_U16LE	
40	Image_data	NWLR_443_AVE		H5T_STD_U16LE	4320	8640			gzip	4	4320	8640			Data_description	Average of NWLR_443 parameter (Equal Rectangular projection: Global)	H5T_C_S1	
41	Image_data	NWLR_443_AVE		H5T_STD_U16LE	4320	8640			gzip	4	4320	8640			Maximum_valid_DN	65534	H5T_STD_U16LE	
42	Image_data	NWLR_443_AVE		H5T_STD_U16LE	4320	8640			gzip	4	4320	8640			Minimum_valid_DN	0	H5T_STD_U16LE	
43	Image_data	NWLR_443_AVE		H5T_STD_U16LE	4320	8640			gzip	4	4320	8640			Offset	-10.0	H5T_IEEE_F32LE	
44	Image_data	NWLR_443_AVE		H5T_STD_U16LE	4320	8640			gzip	4	4320	8640			Slope	0.00125	H5T_IEEE_F32LE	
45	Image_data	NWLR_443_AVE		H5T_STD_U16LE	4320	8640			gzip	4	4320	8640			Unit	W/m^2/sr/um	H5T_C_S1	
46	Image_data	NWLR_443_QA_flag		H5T_STD_U8LE	4320	8640			gzip	4	4320	8640			Data_description	QA information flag ([bit field 1-0]: water(land frac.=0%)=00, mostly water(0<land frac.<50%)=01, mostly coastal(50<land frac.<100%)=10, land(land frac=100%)=11. If no input data available, all bit fields are set to 1 (i.e., flag value = 255). If pixel value in l2 data is Error_DN, flag value = 254)	H5T_C_S1	
47	Image_data	NWLR_443_QA_flag		H5T_STD_U8LE	4320	8640			gzip	4	4320	8640			Error_DN	255	H5T_STD_U8LE	
48	Image_data	NWLR_443_QA_flag		H5T_STD_U8LE	4320	8640			gzip	4	4320	8640			Maximum_valid_DN	253	H5T_STD_U16LE	
49	Image_data	NWLR_443_QA_flag		H5T_STD_U8LE	4320	8640			gzip	4	4320	8640			Minimum_valid_DN	0	H5T_STD_U16LE	
50	Image_data	NWLR_443_QA_flag		H5T_STD_U8LE	4320	8640			gzip	4	4320	8640			Offset	0.0	H5T_IEEE_F32LE	
51	Image_data	NWLR_443_QA_flag		H5T_STD_U8LE	4320	8640			gzip	4	4320	8640			Slope	1.0	H5T_IEEE_F32LE	
52	Image_data	NWLR_443_QA_flag		H5T_STD_U8LE	4320	8640			gzip	4	4320	8640			Unit	NA	H5T_C_S1	
53	Processing_attributes														Contact_point	JAXA/Earth Observation Research Center (EORC)	H5T_C_S1	
54	Processing_attributes														Processing_UT	20180808 00:18:35	H5T_C_S1	
55	Processing_attributes														Processing_organization	JAXA/GCOM-C science project	H5T_C_S1	
56	Processing_attributes														Processing_result	Good	H5T_C_S1	
57	Processing_attributes														Input_files		H5T_C_S1	
58	Processing_attributes														Input File Name 001	GC1SG1_20180806D01D_X0000_3BSG_L443F_0100.h5	H5T_C_S1	

No.	Group	Dataset	Dataset Description	Type	1Dim	2Dim	3Dim	4Dim	Compress	Compress Lv.	Chunk1Dim	Chunk2Dim	Chunk3Dim	Chunk4Dim	Attribute	Attribute Value	Attribute type	Attribute Note
1	Geometry_data														Grid_interval	0.0416667	H5T_IEEE_F32LE	
2	Geometry_data														Grid_interval_unit	deg	H5T_C_S1	
3	Geometry_data														Image_projection	Equal Rectangular projection	H5T_C_S1	
4	Geometry_data														Number_of_lines	4320	H5T_STD_I32LE	
5	Geometry_data														Number_of_pixels	8640	H5T_STD_I16LE	
6	Geometry_data														Lower_left_latitude	-90.0	H5T_IEEE_F32LE	
7	Geometry_data														Lower_left_longitude	-180.0	H5T_IEEE_F32LE	
8	Geometry_data														Lower_right_latitude	-90.0	H5T_IEEE_F32LE	
9	Geometry_data														Lower_right_longitude	180.0	H5T_IEEE_F32LE	
10	Geometry_data														Upper_left_latitude	90.0	H5T_IEEE_F32LE	
11	Geometry_data														Upper_left_longitude	-180.0	H5T_IEEE_F32LE	
12	Geometry_data														Upper_right_latitude	90.0	H5T_IEEE_F32LE	
13	Geometry_data														Upper_right_longitude	180.0	H5T_IEEE_F32LE	
14	Global_attributes														Algorithm_depelopper	Japan Aerospace Exploration Agency (JAXA)	H5T_C_S1	
15	Global_attributes														Dataset_description	Level-3 daily spatial binning file of NWLR_490	H5T_C_S1	
16	Global_attributes														Product_file_name	GC1SG1_20180806D01D_D0000_3MSG_L490F_0100.h5	H5T_C_S1	
17	Global_attributes														Product_level	Level-3	H5T_C_S1	
18	Global_attributes														Product_name	Level-3 binned map product	H5T_C_S1	
19	Global_attributes														Product_version	0100	H5T_C_S1	
20	Global_attributes														Satellite	Global Change Observation Mission - Climate (GCOM-C)	H5T_C_S1	
21	Global_attributes														Sensor	Second-generation Global Imager (SGLI)	H5T_C_S1	
22	Global_attributes														Algorithm_version	1.00	H5T_C_S1	
23	Global_attributes														Parameter_version	001.00	H5T_C_S1	
24	Global_attributes														Image_start_time	20180806 00:55:55.429	H5T_C_S1	
25	Global_attributes														Image_end_time	20180806 23:39:20.154	H5T_C_S1	
26	Image_data														Grid_interval	0.0416667	H5T_IEEE_F32LE	
27	Image_data														Grid_interval_unit	deg	H5T_C_S1	
28	Image_data														Image_projection	Equal Rectangular projection	H5T_C_S1	
29	Image_data														Number_of_lines	4320	H5T_STD_I32LE	
30	Image_data														Number_of_pixels	8640	H5T_STD_I16LE	
31	Image_data														Lower_left_latitude	-90.0	H5T_IEEE_F32LE	
32	Image_data														Lower_left_longitude	-180.0	H5T_IEEE_F32LE	
33	Image_data														Lower_right_latitude	-90.0	H5T_IEEE_F32LE	
34	Image_data														Lower_right_longitude	180.0	H5T_IEEE_F32LE	
35	Image_data														Upper_left_latitude	90.0	H5T_IEEE_F32LE	
36	Image_data														Upper_left_longitude	-180.0	H5T_IEEE_F32LE	
37	Image_data														Upper_right_latitude	90.0	H5T_IEEE_F32LE	
38	Image_data														Upper_right_longitude	180.0	H5T_IEEE_F32LE	
39	Image_data	NWLR_490_AVE		H5T_STD_U16LE	4320	8640			gzip	4	4320	8640			Error_DN	65535	H5T_STD_U16LE	
40	Image_data	NWLR_490_AVE		H5T_STD_U16LE	4320	8640			gzip	4	4320	8640			Data_description	Average of NWLR_490 parameter (Equal Rectangular projection: Global)	H5T_C_S1	
41	Image_data	NWLR_490_AVE		H5T_STD_U16LE	4320	8640			gzip	4	4320	8640			Maximum_valid_DN	65534	H5T_STD_U16LE	
42	Image_data	NWLR_490_AVE		H5T_STD_U16LE	4320	8640			gzip	4	4320	8640			Minimum_valid_DN	0	H5T_STD_U16LE	
43	Image_data	NWLR_490_AVE		H5T_STD_U16LE	4320	8640			gzip	4	4320	8640			Offset	-10.0	H5T_IEEE_F32LE	
44	Image_data	NWLR_490_AVE		H5T_STD_U16LE	4320	8640			gzip	4	4320	8640			Slope	0.00125	H5T_IEEE_F32LE	
45	Image_data	NWLR_490_AVE		H5T_STD_U16LE	4320	8640			gzip	4	4320	8640			Unit	W/m^2/sr/um	H5T_C_S1	
46	Image_data	NWLR_490_QA_flag		H5T_STD_U8LE	4320	8640			gzip	4	4320	8640			Data_description	QA information flag ([bit field 1-0]: water(land frac.=0%)=00, mostly water(0<land frac.<50%)=01, mostly coastal(50<land frac.<100%)=10, land(land frac=100%)=11. If no input data available, all bit fields are set to 1 (i.e., flag value = 255). If pixel value in l2 data is Error_DN, flag value = 254)	H5T_C_S1	
47	Image_data	NWLR_490_QA_flag		H5T_STD_U8LE	4320	8640			gzip	4	4320	8640			Error_DN	255	H5T_STD_U8LE	
48	Image_data	NWLR_490_QA_flag		H5T_STD_U8LE	4320	8640			gzip	4	4320	8640			Maximum_valid_DN	253	H5T_STD_U16LE	
49	Image_data	NWLR_490_QA_flag		H5T_STD_U8LE	4320	8640			gzip	4	4320	8640			Minimum_valid_DN	0	H5T_STD_U16LE	
50	Image_data	NWLR_490_QA_flag		H5T_STD_U8LE	4320	8640			gzip	4	4320	8640			Offset	0.0	H5T_IEEE_F32LE	
51	Image_data	NWLR_490_QA_flag		H5T_STD_U8LE	4320	8640			gzip	4	4320	8640			Slope	1.0	H5T_IEEE_F32LE	
52	Image_data	NWLR_490_QA_flag		H5T_STD_U8LE	4320	8640			gzip	4	4320	8640			Unit	NA	H5T_C_S1	
53	Processing_attributes														Contact_point	JAXA/Earth Observation Research Center (EORC)	H5T_C_S1	
54	Processing_attributes														Processing_UT	20180808 00:18:44	H5T_C_S1	
55	Processing_attributes														Processing_organization	JAXA/GCOM-C science project	H5T_C_S1	
56	Processing_attributes														Processing_result	Good	H5T_C_S1	
57	Processing_attributes														Input_files		H5T_C_S1	
58	Processing_attributes														Input File Name 001	GC1SG1_20180806D01D_X0000_3BSG_L490F_0100.h5	H5T_C_S1	

No.	Group	Dataset	Dataset Description	Type	1Dim	2Dim	3Dim	4Dim	Compress	Compress Lv.	Chunk1Dim	Chunk2Dim	Chunk3Dim	Chunk4Dim	Attribute	Attribute Value	Attribute type	Attribute Note
1	Geometry_data														Grid_interval	0.0416667	H5T_IEEE_F32LE	
2	Geometry_data														Grid_interval_unit	deg	H5T_C_S1	
3	Geometry_data														Image_projection	Equal Rectangular projection	H5T_C_S1	
4	Geometry_data														Number_of_lines	4320	H5T_STD_I32LE	
5	Geometry_data														Number_of_pixels	8640	H5T_STD_I16LE	
6	Geometry_data														Lower_left_latitude	-90.0	H5T_IEEE_F32LE	
7	Geometry_data														Lower_left_longitude	-180.0	H5T_IEEE_F32LE	
8	Geometry_data														Lower_right_latitude	-90.0	H5T_IEEE_F32LE	
9	Geometry_data														Lower_right_longitude	180.0	H5T_IEEE_F32LE	
10	Geometry_data														Upper_left_latitude	90.0	H5T_IEEE_F32LE	
11	Geometry_data														Upper_left_longitude	-180.0	H5T_IEEE_F32LE	
12	Geometry_data														Upper_right_latitude	90.0	H5T_IEEE_F32LE	
13	Geometry_data														Upper_right_longitude	180.0	H5T_IEEE_F32LE	
14	Global_attributes														Algorithm_depelopper	Japan Aerospace Exploration Agency (JAXA)	H5T_C_S1	
15	Global_attributes														Dataset_description	Level-3 daily spatial binning file of NWLR_530	H5T_C_S1	
16	Global_attributes														Product_file_name	GC1SG1_20180806D01D_D0000_3MSG_L530F_0100.h5	H5T_C_S1	
17	Global_attributes														Product_level	Level-3	H5T_C_S1	
18	Global_attributes														Product_name	Level-3 binned map product	H5T_C_S1	
19	Global_attributes														Product_version	0100	H5T_C_S1	
20	Global_attributes														Satellite	Global Change Observation Mission - Climate (GCOM-C)	H5T_C_S1	
21	Global_attributes														Sensor	Second-generation Global Imager (SGLI)	H5T_C_S1	
22	Global_attributes														Algorithm_version	1.00	H5T_C_S1	
23	Global_attributes														Parameter_version	001.00	H5T_C_S1	
24	Global_attributes														Image_start_time	20180806 00:55:55.429	H5T_C_S1	
25	Global_attributes														Image_end_time	20180806 23:39:20.154	H5T_C_S1	
26	Image_data														Grid_interval	0.0416667	H5T_IEEE_F32LE	
27	Image_data														Grid_interval_unit	deg	H5T_C_S1	
28	Image_data														Image_projection	Equal Rectangular projection	H5T_C_S1	
29	Image_data														Number_of_lines	4320	H5T_STD_I32LE	
30	Image_data														Number_of_pixels	8640	H5T_STD_I16LE	
31	Image_data														Lower_left_latitude	-90.0	H5T_IEEE_F32LE	
32	Image_data														Lower_left_longitude	-180.0	H5T_IEEE_F32LE	
33	Image_data														Lower_right_latitude	-90.0	H5T_IEEE_F32LE	
34	Image_data														Lower_right_longitude	180.0	H5T_IEEE_F32LE	
35	Image_data														Upper_left_latitude	90.0	H5T_IEEE_F32LE	
36	Image_data														Upper_left_longitude	-180.0	H5T_IEEE_F32LE	
37	Image_data														Upper_right_latitude	90.0	H5T_IEEE_F32LE	
38	Image_data														Upper_right_longitude	180.0	H5T_IEEE_F32LE	
39	Image_data	NWLR_530_AVE		H5T_STD_U16LE	4320	8640			gzip	4	4320	8640			Error_DN	65535	H5T_STD_U16LE	
40	Image_data	NWLR_530_AVE		H5T_STD_U16LE	4320	8640			gzip	4	4320	8640			Data_description	Average of NWLR_530 parameter (Equal Rectangular projection: Global)	H5T_C_S1	
41	Image_data	NWLR_530_AVE		H5T_STD_U16LE	4320	8640			gzip	4	4320	8640			Maximum_valid_DN	65534	H5T_STD_U16LE	
42	Image_data	NWLR_530_AVE		H5T_STD_U16LE	4320	8640			gzip	4	4320	8640			Minimum_valid_DN	0	H5T_STD_U16LE	
43	Image_data	NWLR_530_AVE		H5T_STD_U16LE	4320	8640			gzip	4	4320	8640			Offset	-10.0	H5T_IEEE_F32LE	
44	Image_data	NWLR_530_AVE		H5T_STD_U16LE	4320	8640			gzip	4	4320	8640			Slope	0.00125	H5T_IEEE_F32LE	
45	Image_data	NWLR_530_AVE		H5T_STD_U16LE	4320	8640			gzip	4	4320	8640			Unit	W/m^2/sr/um	H5T_C_S1	
46	Image_data	NWLR_530_QA_flag		H5T_STD_U8LE	4320	8640			gzip	4	4320	8640			Data_description	QA information flag ([bit field 1-0]: water(land frac.=0%)=00, mostly water(0<land frac.<50%)=01, mostly coastal(50<land frac.<100%)=10, land(land frac=100%)=11. If no input data available, all bit fields are set to 1 (i.e., flag value = 255). If pixel value in l2 data is Error_DN, flag value = 254)	H5T_C_S1	
47	Image_data	NWLR_530_QA_flag		H5T_STD_U8LE	4320	8640			gzip	4	4320	8640			Error_DN	255	H5T_STD_U8LE	
48	Image_data	NWLR_530_QA_flag		H5T_STD_U8LE	4320	8640			gzip	4	4320	8640			Maximum_valid_DN	253	H5T_STD_U16LE	
49	Image_data	NWLR_530_QA_flag		H5T_STD_U8LE	4320	8640			gzip	4	4320	8640			Minimum_valid_DN	0	H5T_STD_U16LE	
50	Image_data	NWLR_530_QA_flag		H5T_STD_U8LE	4320	8640			gzip	4	4320	8640			Offset	0.0	H5T_IEEE_F32LE	
51	Image_data	NWLR_530_QA_flag		H5T_STD_U8LE	4320	8640			gzip	4	4320	8640			Slope	1.0	H5T_IEEE_F32LE	
52	Image_data	NWLR_530_QA_flag		H5T_STD_U8LE	4320	8640			gzip	4	4320	8640			Unit	NA	H5T_C_S1	
53	Processing_attributes														Contact_point	JAXA/Earth Observation Research Center (EORC)	H5T_C_S1	
54	Processing_attributes														Processing_UT	20180808 00:18:45	H5T_C_S1	
55	Processing_attributes														Processing_organization	JAXA/GCOM-C science project	H5T_C_S1	
56	Processing_attributes														Processing_result	Good	H5T_C_S1	
57	Processing_attributes														Input_files		H5T_C_S1	
58	Processing_attributes														Input File Name 001	GC1SG1_20180806D01D_X0000_3BSG_L530F_0100.h5	H5T_C_S1	

No.	Group	Dataset	Dataset Description	Type	1Dim	2Dim	3Dim	4Dim	Compress	Compress Lv.	Chunk1Dim	Chunk2Dim	Chunk3Dim	Chunk4Dim	Attribute	Attribute Value	Attribute type	Attribute Note
1	Geometry_data														Grid_interval	0.0416667	H5T_IEEE_F32LE	
2	Geometry_data														Grid_interval_unit	deg	H5T_C_S1	
3	Geometry_data														Image_projection	Equal Rectangular projection	H5T_C_S1	
4	Geometry_data														Number_of_lines	4320	H5T_STD_I32LE	
5	Geometry_data														Number_of_pixels	8640	H5T_STD_I16LE	
6	Geometry_data														Lower_left_latitude	-90.0	H5T_IEEE_F32LE	
7	Geometry_data														Lower_left_longitude	-180.0	H5T_IEEE_F32LE	
8	Geometry_data														Lower_right_latitude	-90.0	H5T_IEEE_F32LE	
9	Geometry_data														Lower_right_longitude	180.0	H5T_IEEE_F32LE	
10	Geometry_data														Upper_left_latitude	90.0	H5T_IEEE_F32LE	
11	Geometry_data														Upper_left_longitude	-180.0	H5T_IEEE_F32LE	
12	Geometry_data														Upper_right_latitude	90.0	H5T_IEEE_F32LE	
13	Geometry_data														Upper_right_longitude	180.0	H5T_IEEE_F32LE	
14	Global_attributes														Algorithm_depelopper	Japan Aerospace Exploration Agency (JAXA)	H5T_C_S1	
15	Global_attributes														Dataset_description	Level-3 daily spatial binning file of NWLR_565	H5T_C_S1	
16	Global_attributes														Product_file_name	GC1SG1_20180806D01D_D0000_3MSG_L565F_0100.h5	H5T_C_S1	
17	Global_attributes														Product_level	Level-3	H5T_C_S1	
18	Global_attributes														Product_name	Level-3 binned map product	H5T_C_S1	
19	Global_attributes														Product_version	0100	H5T_C_S1	
20	Global_attributes														Satellite	Global Change Observation Mission - Climate (GCOM-C)	H5T_C_S1	
21	Global_attributes														Sensor	Second-generation Global Imager (SGLI)	H5T_C_S1	
22	Global_attributes														Algorithm_version	1.00	H5T_C_S1	
23	Global_attributes														Parameter_version	001.00	H5T_C_S1	
24	Global_attributes														Image_start_time	20180806 00:55:55.429	H5T_C_S1	
25	Global_attributes														Image_end_time	20180806 23:39:20.154	H5T_C_S1	
26	Image_data														Grid_interval	0.0416667	H5T_IEEE_F32LE	
27	Image_data														Grid_interval_unit	deg	H5T_C_S1	
28	Image_data														Image_projection	Equal Rectangular projection	H5T_C_S1	
29	Image_data														Number_of_lines	4320	H5T_STD_I32LE	
30	Image_data														Number_of_pixels	8640	H5T_STD_I16LE	
31	Image_data														Lower_left_latitude	-90.0	H5T_IEEE_F32LE	
32	Image_data														Lower_left_longitude	-180.0	H5T_IEEE_F32LE	
33	Image_data														Lower_right_latitude	-90.0	H5T_IEEE_F32LE	
34	Image_data														Lower_right_longitude	180.0	H5T_IEEE_F32LE	
35	Image_data														Upper_left_latitude	90.0	H5T_IEEE_F32LE	
36	Image_data														Upper_left_longitude	-180.0	H5T_IEEE_F32LE	
37	Image_data														Upper_right_latitude	90.0	H5T_IEEE_F32LE	
38	Image_data														Upper_right_longitude	180.0	H5T_IEEE_F32LE	
39	Image_data	NWLR_565_AVE		H5T_STD_U16LE	4320	8640			gzip	4	4320	8640			Error_DN	65535	H5T_STD_U16LE	
40	Image_data	NWLR_565_AVE		H5T_STD_U16LE	4320	8640			gzip	4	4320	8640			Data_description	Average of NWLR_565 parameter (Equal Rectangular projection: Global)	H5T_C_S1	
41	Image_data	NWLR_565_AVE		H5T_STD_U16LE	4320	8640			gzip	4	4320	8640			Maximum_valid_DN	65534	H5T_STD_U16LE	
42	Image_data	NWLR_565_AVE		H5T_STD_U16LE	4320	8640			gzip	4	4320	8640			Minimum_valid_DN	0	H5T_STD_U16LE	
43	Image_data	NWLR_565_AVE		H5T_STD_U16LE	4320	8640			gzip	4	4320	8640			Offset	-10.0	H5T_IEEE_F32LE	
44	Image_data	NWLR_565_AVE		H5T_STD_U16LE	4320	8640			gzip	4	4320	8640			Slope	0.00125	H5T_IEEE_F32LE	
45	Image_data	NWLR_565_AVE		H5T_STD_U16LE	4320	8640			gzip	4	4320	8640			Unit	W/m^2/sr/um	H5T_C_S1	
46	Image_data	NWLR_565_QA_flag		H5T_STD_U8LE	4320	8640			gzip	4	4320	8640			Data_description	QA information flag ([bit field 1-0]: water(land frac.=0%)=00, mostly water(0<land frac.<50%)=01, mostly coastal(50<land frac.<100%)=10, land(land frac=100%)=11. If no input data available, all bit fields are set to 1 (i.e., flag value = 255). If pixel value in l2 data is Error_DN, flag value = 254)	H5T_C_S1	
47	Image_data	NWLR_565_QA_flag		H5T_STD_U8LE	4320	8640			gzip	4	4320	8640			Error_DN	255	H5T_STD_U8LE	
48	Image_data	NWLR_565_QA_flag		H5T_STD_U8LE	4320	8640			gzip	4	4320	8640			Maximum_valid_DN	253	H5T_STD_U16LE	
49	Image_data	NWLR_565_QA_flag		H5T_STD_U8LE	4320	8640			gzip	4	4320	8640			Minimum_valid_DN	0	H5T_STD_U16LE	
50	Image_data	NWLR_565_QA_flag		H5T_STD_U8LE	4320	8640			gzip	4	4320	8640			Offset	0.0	H5T_IEEE_F32LE	
51	Image_data	NWLR_565_QA_flag		H5T_STD_U8LE	4320	8640			gzip	4	4320	8640			Slope	1.0	H5T_IEEE_F32LE	
52	Image_data	NWLR_565_QA_flag		H5T_STD_U8LE	4320	8640			gzip	4	4320	8640			Unit	NA	H5T_C_S1	
53	Processing_attributes														Contact_point	JAXA/Earth Observation Research Center (EORC)	H5T_C_S1	
54	Processing_attributes														Processing_UT	20180808 00:18:46	H5T_C_S1	
55	Processing_attributes														Processing_organization	JAXA/GCOM-C science project	H5T_C_S1	
56	Processing_attributes														Processing_result	Good	H5T_C_S1	
57	Processing_attributes														Input_files		H5T_C_S1	
58	Processing_attributes														Input File Name 001	GC1SG1_20180806D01D_X0000_3BSG_L565F_0100.h5	H5T_C_S1	

No.	Group	Dataset	Dataset Description	Type	1Dim	2Dim	3Dim	4Dim	Compress	Compress Lv.	Chunk1Dim	Chunk2Dim	Chunk3Dim	Chunk4Dim	Attribute	Attribute Value	Attribute type	Attribute Note
1	Geometry_data														Grid_interval	0.0416667	H5T_IEEE_F32LE	
2	Geometry_data														Grid_interval_unit	deg	H5T_C_S1	
3	Geometry_data														Image_projection	Equal Rectangular projection	H5T_C_S1	
4	Geometry_data														Number_of_lines	4320	H5T_STD_I32LE	
5	Geometry_data														Number_of_pixels	8640	H5T_STD_I16LE	
6	Geometry_data														Lower_left_latitude	-90.0	H5T_IEEE_F32LE	
7	Geometry_data														Lower_left_longitude	-180.0	H5T_IEEE_F32LE	
8	Geometry_data														Lower_right_latitude	-90.0	H5T_IEEE_F32LE	
9	Geometry_data														Lower_right_longitude	180.0	H5T_IEEE_F32LE	
10	Geometry_data														Upper_left_latitude	90.0	H5T_IEEE_F32LE	
11	Geometry_data														Upper_left_longitude	-180.0	H5T_IEEE_F32LE	
12	Geometry_data														Upper_right_latitude	90.0	H5T_IEEE_F32LE	
13	Geometry_data														Upper_right_longitude	180.0	H5T_IEEE_F32LE	
14	Global_attributes														Algorithm_depelopper	Japan Aerospace Exploration Agency (JAXA)	H5T_C_S1	
15	Global_attributes														Dataset_description	Level-3 daily spatial binning file of NWLR_670	H5T_C_S1	
16	Global_attributes														Product_file_name	GC1SG1_20180806D01D_D0000_3MSG_L670F_0100.h5	H5T_C_S1	
17	Global_attributes														Product_level	Level-3	H5T_C_S1	
18	Global_attributes														Product_name	Level-3 binned map product	H5T_C_S1	
19	Global_attributes														Product_version	0100	H5T_C_S1	
20	Global_attributes														Satellite	Global Change Observation Mission - Climate (GCOM-C)	H5T_C_S1	
21	Global_attributes														Sensor	Second-generation Global Imager (SGLI)	H5T_C_S1	
22	Global_attributes														Algorithm_version	1.00	H5T_C_S1	
23	Global_attributes														Parameter_version	001.00	H5T_C_S1	
24	Global_attributes														Image_start_time	20180806 00:55:55.429	H5T_C_S1	
25	Global_attributes														Image_end_time	20180806 23:39:20.154	H5T_C_S1	
26	Image_data														Grid_interval	0.0416667	H5T_IEEE_F32LE	
27	Image_data														Grid_interval_unit	deg	H5T_C_S1	
28	Image_data														Image_projection	Equal Rectangular projection	H5T_C_S1	
29	Image_data														Number_of_lines	4320	H5T_STD_I32LE	
30	Image_data														Number_of_pixels	8640	H5T_STD_I16LE	
31	Image_data														Lower_left_latitude	-90.0	H5T_IEEE_F32LE	
32	Image_data														Lower_left_longitude	-180.0	H5T_IEEE_F32LE	
33	Image_data														Lower_right_latitude	-90.0	H5T_IEEE_F32LE	
34	Image_data														Lower_right_longitude	180.0	H5T_IEEE_F32LE	
35	Image_data														Upper_left_latitude	90.0	H5T_IEEE_F32LE	
36	Image_data														Upper_left_longitude	-180.0	H5T_IEEE_F32LE	
37	Image_data														Upper_right_latitude	90.0	H5T_IEEE_F32LE	
38	Image_data														Upper_right_longitude	180.0	H5T_IEEE_F32LE	
39	Image_data	NWLR_670_AVE		H5T_STD_U16LE	4320	8640			gzip	4	4320	8640			Error_DN	65535	H5T_STD_U16LE	
40	Image_data	NWLR_670_AVE		H5T_STD_U16LE	4320	8640			gzip	4	4320	8640			Data_description	Average of NWLR_670 parameter (Equal Rectangular projection: Global)	H5T_C_S1	
41	Image_data	NWLR_670_AVE		H5T_STD_U16LE	4320	8640			gzip	4	4320	8640			Maximum_valid_DN	65534	H5T_STD_U16LE	
42	Image_data	NWLR_670_AVE		H5T_STD_U16LE	4320	8640			gzip	4	4320	8640			Minimum_valid_DN	0	H5T_STD_U16LE	
43	Image_data	NWLR_670_AVE		H5T_STD_U16LE	4320	8640			gzip	4	4320	8640			Offset	-10.0	H5T_IEEE_F32LE	
44	Image_data	NWLR_670_AVE		H5T_STD_U16LE	4320	8640			gzip	4	4320	8640			Slope	0.00125	H5T_IEEE_F32LE	
45	Image_data	NWLR_670_AVE		H5T_STD_U16LE	4320	8640			gzip	4	4320	8640			Unit	W/m^2/sr/um	H5T_C_S1	
46	Image_data	NWLR_670_QA_flag		H5T_STD_U8LE	4320	8640			gzip	4	4320	8640			Data_description	QA information flag ([bit field 1-0]: water(land frac.=0%)=00, mostly water(0<land frac.<50%)=01, mostly coastal(50<land frac.<100%)=10, land(land frac=100%)=11. If no input data available, all bit fields are set to 1 (i.e., flag value = 255). If pixel value in l2 data is Error_DN, flag value = 254)	H5T_C_S1	
47	Image_data	NWLR_670_QA_flag		H5T_STD_U8LE	4320	8640			gzip	4	4320	8640			Error_DN	255	H5T_STD_U8LE	
48	Image_data	NWLR_670_QA_flag		H5T_STD_U8LE	4320	8640			gzip	4	4320	8640			Maximum_valid_DN	253	H5T_STD_U16LE	
49	Image_data	NWLR_670_QA_flag		H5T_STD_U8LE	4320	8640			gzip	4	4320	8640			Minimum_valid_DN	0	H5T_STD_U16LE	
50	Image_data	NWLR_670_QA_flag		H5T_STD_U8LE	4320	8640			gzip	4	4320	8640			Offset	0.0	H5T_IEEE_F32LE	
51	Image_data	NWLR_670_QA_flag		H5T_STD_U8LE	4320	8640			gzip	4	4320	8640			Slope	1.0	H5T_IEEE_F32LE	
52	Image_data	NWLR_670_QA_flag		H5T_STD_U8LE	4320	8640			gzip	4	4320	8640			Unit	NA	H5T_C_S1	
53	Processing_attributes														Contact_point	JAXA/Earth Observation Research Center (EORC)	H5T_C_S1	
54	Processing_attributes														Processing_UT	20180808 00:18:48	H5T_C_S1	
55	Processing_attributes														Processing_organization	JAXA/GCOM-C science project	H5T_C_S1	
56	Processing_attributes														Processing_result	Good	H5T_C_S1	
57	Processing_attributes														Input_files		H5T_C_S1	
58	Processing_attributes														Input File Name 001	GC1SG1_20180806D01D_X0000_3BSG_L670F_0100.h5	H5T_C_S1	

No.	Group	Dataset	Dataset Description	Type	1Dim	2Dim	3Dim	4Dim	Compress	Compress Lv.	Chunk1Dim	Chunk2Dim	Chunk3Dim	Chunk4Dim	Attribute	Attribute Value	Attribute type	Attribute Note
1	Geometry_data														Grid_interval	0.0416667	H5T_IEEE_F32LE	
2	Geometry_data														Grid_interval_unit	deg	H5T_C_S1	
3	Geometry_data														Image_projection	Equal Rectangular projection	H5T_C_S1	
4	Geometry_data														Number_of_lines	4320	H5T_STD_I32LE	
5	Geometry_data														Number_of_pixels	8640	H5T_STD_I16LE	
6	Geometry_data														Lower_left_latitude	-90.0	H5T_IEEE_F32LE	
7	Geometry_data														Lower_left_longitude	-180.0	H5T_IEEE_F32LE	
8	Geometry_data														Lower_right_latitude	-90.0	H5T_IEEE_F32LE	
9	Geometry_data														Lower_right_longitude	180.0	H5T_IEEE_F32LE	
10	Geometry_data														Upper_left_latitude	90.0	H5T_IEEE_F32LE	
11	Geometry_data														Upper_left_longitude	-180.0	H5T_IEEE_F32LE	
12	Geometry_data														Upper_right_latitude	90.0	H5T_IEEE_F32LE	
13	Geometry_data														Upper_right_longitude	180.0	H5T_IEEE_F32LE	
14	Global_attributes														Algorithm_depelopper	Japan Aerospace Exploration Agency (JAXA)	H5T_C_S1	
15	Global_attributes														Dataset_description	Level-3 daily spatial binning file of LAI	H5T_C_S1	
16	Global_attributes														Product_file_name	GC1SG1_20180806D01D_D0000_3MSG_LAI_F_0100.h5	H5T_C_S1	
17	Global_attributes														Product_level	Level-3	H5T_C_S1	
18	Global_attributes														Product_name	Level-3 binned map product	H5T_C_S1	
19	Global_attributes														Product_version	0100	H5T_C_S1	
20	Global_attributes														Satellite	Global Change Observation Mission - Climate (GCOM-C)	H5T_C_S1	
21	Global_attributes														Sensor	Second-generation Global Imager (SGLI)	H5T_C_S1	
22	Global_attributes														Algorithm_version	1.00	H5T_C_S1	
23	Global_attributes														Parameter_version	001.00	H5T_C_S1	
24	Global_attributes														Image_start_time	20180806 00:00:00.000	H5T_C_S1	
25	Global_attributes														Image_end_time	20180806 23:29:42.003	H5T_C_S1	
26	Image_data														Grid_interval	0.0416667	H5T_IEEE_F32LE	
27	Image_data														Grid_interval_unit	deg	H5T_C_S1	
28	Image_data														Image_projection	Equal Rectangular projection	H5T_C_S1	
29	Image_data														Number_of_lines	4320	H5T_STD_I32LE	
30	Image_data														Number_of_pixels	8640	H5T_STD_I16LE	
31	Image_data														Lower_left_latitude	-90.0	H5T_IEEE_F32LE	
32	Image_data														Lower_left_longitude	-180.0	H5T_IEEE_F32LE	
33	Image_data														Lower_right_latitude	-90.0	H5T_IEEE_F32LE	
34	Image_data														Lower_right_longitude	180.0	H5T_IEEE_F32LE	
35	Image_data														Upper_left_latitude	90.0	H5T_IEEE_F32LE	
36	Image_data														Upper_left_longitude	-180.0	H5T_IEEE_F32LE	
37	Image_data														Upper_right_latitude	90.0	H5T_IEEE_F32LE	
38	Image_data														Upper_right_longitude	180.0	H5T_IEEE_F32LE	
39	Image_data	LAI_AVE		H5T_STD_U16LE	4320	8640			gzip	4	4320	8640			Error_DN	65535	H5T_STD_U16LE	
40	Image_data	LAI_AVE		H5T_STD_U16LE	4320	8640			gzip	4	4320	8640			Data_description	Average of LAI parameter (Equal Rectangular projection: Global)	H5T_C_S1	
41	Image_data	LAI_AVE		H5T_STD_U16LE	4320	8640			gzip	4	4320	8640			Maximum_valid_DN	8000	H5T_STD_U16LE	
42	Image_data	LAI_AVE		H5T_STD_U16LE	4320	8640			gzip	4	4320	8640			Minimum_valid_DN	0	H5T_STD_U16LE	
43	Image_data	LAI_AVE		H5T_STD_U16LE	4320	8640			gzip	4	4320	8640			Offset	0.0	H5T_IEEE_F32LE	
44	Image_data	LAI_AVE		H5T_STD_U16LE	4320	8640			gzip	4	4320	8640			Slope	0.001	H5T_IEEE_F32LE	
45	Image_data	LAI_AVE		H5T_STD_U16LE	4320	8640			gzip	4	4320	8640			Unit	m^2/m^2	H5T_C_S1	
46	Image_data	LAI_QA_flag		H5T_STD_U8LE	4320	8640			gzip	4	4320	8640			Data_description	QA information flag ([bit field 1-0]: water(land frac.=0%)=00, mostly water(0<land frac.<50%)=01, mostly coastal(50<land frac.<100%)=10, land(land frac=100%)=11. If no input data available, all bit fields are set to 1 (i.e., flag value = 255). If pixel value in l2 data is Error_DN, flag value = 254)	H5T_C_S1	
47	Image_data	LAI_QA_flag		H5T_STD_U8LE	4320	8640			gzip	4	4320	8640			Error_DN	255	H5T_STD_U8LE	
48	Image_data	LAI_QA_flag		H5T_STD_U8LE	4320	8640			gzip	4	4320	8640			Maximum_valid_DN	253	H5T_STD_U16LE	
49	Image_data	LAI_QA_flag		H5T_STD_U8LE	4320	8640			gzip	4	4320	8640			Minimum_valid_DN	0	H5T_STD_U16LE	
50	Image_data	LAI_QA_flag		H5T_STD_U8LE	4320	8640			gzip	4	4320	8640			Offset	0.0	H5T_IEEE_F32LE	
51	Image_data	LAI_QA_flag		H5T_STD_U8LE	4320	8640			gzip	4	4320	8640			Slope	1.0	H5T_IEEE_F32LE	
52	Image_data	LAI_QA_flag		H5T_STD_U8LE	4320	8640			gzip	4	4320	8640			Unit	NA	H5T_C_S1	
53	Processing_attributes														Contact_point	JAXA/Earth Observation Research Center (EORC)	H5T_C_S1	
54	Processing_attributes														Processing_UT	20180808 05:57:39	H5T_C_S1	
55	Processing_attributes														Processing_organization	JAXA/GCOM-C science project	H5T_C_S1	
56	Processing_attributes														Processing_result	Good	H5T_C_S1	
57	Processing_attributes														Input_files		H5T_C_S1	
58	Processing_attributes														Input File Name 001	GC1SG1_20180806D01D_X0000_3BSG_LAI_F_0100.h5	H5T_C_S1	

No.	Group	Dataset	Dataset Description	Type	1Dim	2Dim	3Dim	4Dim	Compress	Compress Lv.	Chunk1Dim	Chunk2Dim	Chunk3Dim	Chunk4Dim	Attribute	Attribute Value	Attribute type	Attribute Note
1	Geometry_data														Grid_interval	0.0416667	H5T_IEEE_F32LE	
2	Geometry_data														Grid_interval_unit	deg	H5T_C_S1	
3	Geometry_data														Image_projection	Equal Rectangular projection	H5T_C_S1	
4	Geometry_data														Number_of_lines	4320	H5T_STD_I32LE	
5	Geometry_data														Number_of_pixels	8640	H5T_STD_I16LE	
6	Geometry_data														Lower_left_latitude	-90.0	H5T_IEEE_F32LE	
7	Geometry_data														Lower_left_longitude	-180.0	H5T_IEEE_F32LE	
8	Geometry_data														Lower_right_latitude	-90.0	H5T_IEEE_F32LE	
9	Geometry_data														Lower_right_longitude	180.0	H5T_IEEE_F32LE	
10	Geometry_data														Upper_left_latitude	90.0	H5T_IEEE_F32LE	
11	Geometry_data														Upper_left_longitude	-180.0	H5T_IEEE_F32LE	
12	Geometry_data														Upper_right_latitude	90.0	H5T_IEEE_F32LE	
13	Geometry_data														Upper_right_longitude	180.0	H5T_IEEE_F32LE	
14	Global_attributes														Algorithm_depelopper	Japan Aerospace Exploration Agency (JAXA)	H5T_C_S1	
15	Global_attributes														Dataset_description	Level-3 daily spatial binning file of LST	H5T_C_S1	
16	Global_attributes														Product_file_name	GC1SG1_20180806D01D_D0000_3MSG_LST_F_0100.h5	H5T_C_S1	
17	Global_attributes														Product_level	Level-3	H5T_C_S1	
18	Global_attributes														Product_name	Level-3 binned map product	H5T_C_S1	
19	Global_attributes														Product_version	0100	H5T_C_S1	
20	Global_attributes														Satellite	Global Change Observation Mission - Climate (GCOM-C)	H5T_C_S1	
21	Global_attributes														Sensor	Second-generation Global Imager (SGLI)	H5T_C_S1	
22	Global_attributes														Algorithm_version	1.00	H5T_C_S1	
23	Global_attributes														Parameter_version	001.00	H5T_C_S1	
24	Global_attributes														Image_start_time	20180806 00:00:25.200	H5T_C_S1	
25	Global_attributes														Image_end_time	20180806 23:32:49.200	H5T_C_S1	
26	Image_data														Grid_interval	0.0416667	H5T_IEEE_F32LE	
27	Image_data														Grid_interval_unit	deg	H5T_C_S1	
28	Image_data														Image_projection	Equal Rectangular projection	H5T_C_S1	
29	Image_data														Number_of_lines	4320	H5T_STD_I32LE	
30	Image_data														Number_of_pixels	8640	H5T_STD_I16LE	
31	Image_data														Lower_left_latitude	-90.0	H5T_IEEE_F32LE	
32	Image_data														Lower_left_longitude	-180.0	H5T_IEEE_F32LE	
33	Image_data														Lower_right_latitude	-90.0	H5T_IEEE_F32LE	
34	Image_data														Lower_right_longitude	180.0	H5T_IEEE_F32LE	
35	Image_data														Upper_left_latitude	90.0	H5T_IEEE_F32LE	
36	Image_data														Upper_left_longitude	-180.0	H5T_IEEE_F32LE	
37	Image_data														Upper_right_latitude	90.0	H5T_IEEE_F32LE	
38	Image_data														Upper_right_longitude	180.0	H5T_IEEE_F32LE	
39	Image_data	LST_AVE		H5T_STD_U16LE	4320	8640			gzip	4	4320	8640			Error_DN	65535	H5T_STD_U16LE	
40	Image_data	LST_AVE		H5T_STD_U16LE	4320	8640			gzip	4	4320	8640			Data_description	Average of LST parameter (Equal Rectangular projection: Global)	H5T_C_S1	
41	Image_data	LST_AVE		H5T_STD_U16LE	4320	8640			gzip	4	4320	8640			Maximum_valid_DN	65534	H5T_STD_U16LE	
42	Image_data	LST_AVE		H5T_STD_U16LE	4320	8640			gzip	4	4320	8640			Minimum_valid_DN	0	H5T_STD_U16LE	
43	Image_data	LST_AVE		H5T_STD_U16LE	4320	8640			gzip	4	4320	8640			Offset	0.0	H5T_IEEE_F32LE	
44	Image_data	LST_AVE		H5T_STD_U16LE	4320	8640			gzip	4	4320	8640			Slope	0.02	H5T_IEEE_F32LE	
45	Image_data	LST_AVE		H5T_STD_U16LE	4320	8640			gzip	4	4320	8640			Unit	Kelvin	H5T_C_S1	
46	Image_data	LST_QA_flag		H5T_STD_U8LE	4320	8640			gzip	4	4320	8640			Data_description	QA information flag ([bit field 1-0]: water(land frac.=0%)=00, mostly water(0<land frac.<50%)=01, mostly coastal(50<land frac.<100%)=10, land(land frac=100%)=11. If no input data available, all bit fields are set to 1 (i.e., flag value = 255). If pixel value in l2 data is Error_DN, flag value = 254)	H5T_C_S1	
47	Image_data	LST_QA_flag		H5T_STD_U8LE	4320	8640			gzip	4	4320	8640			Error_DN	255	H5T_STD_U8LE	
48	Image_data	LST_QA_flag		H5T_STD_U8LE	4320	8640			gzip	4	4320	8640			Maximum_valid_DN	253	H5T_STD_U16LE	
49	Image_data	LST_QA_flag		H5T_STD_U8LE	4320	8640			gzip	4	4320	8640			Minimum_valid_DN	0	H5T_STD_U16LE	
50	Image_data	LST_QA_flag		H5T_STD_U8LE	4320	8640			gzip	4	4320	8640			Offset	0.0	H5T_IEEE_F32LE	
51	Image_data	LST_QA_flag		H5T_STD_U8LE	4320	8640			gzip	4	4320	8640			Slope	1.0	H5T_IEEE_F32LE	
52	Image_data	LST_QA_flag		H5T_STD_U8LE	4320	8640			gzip	4	4320	8640			Unit	NA	H5T_C_S1	
53	Processing_attributes														Contact_point	JAXA/Earth Observation Research Center (EORC)	H5T_C_S1	
54	Processing_attributes														Processing_UT	20180808 05:06:05	H5T_C_S1	
55	Processing_attributes														Processing_organization	JAXA/GCOM-C science project	H5T_C_S1	
56	Processing_attributes														Processing_result	Good	H5T_C_S1	
57	Processing_attributes														Input_files		H5T_C_S1	
58	Processing_attributes														Input File Name 001	GC1SG1_20180806D01D_X0000_3BSG_LST_F_0100.h5	H5T_C_S1	

No.	Group	Dataset	Dataset Description	Type	1Dim	2Dim	3Dim	4Dim	Compress	Compress Lv.	Chunk1Dim	Chunk2Dim	Chunk3Dim	Chunk4Dim	Attribute	Attribute Value	Attribute type	Attribute Note
1	Geometry_data														Grid_interval	0.0416667	H5T_IEEE_F32LE	
2	Geometry_data														Grid_interval_unit	deg	H5T_C_S1	
3	Geometry_data														Image_projection	Equal Rectangular projection	H5T_C_S1	
4	Geometry_data														Number_of_lines	4320	H5T_STD_I32LE	
5	Geometry_data														Number_of_pixels	8640	H5T_STD_I16LE	
6	Geometry_data														Lower_left_latitude	-90.0	H5T_IEEE_F32LE	
7	Geometry_data														Lower_left_longitude	-180.0	H5T_IEEE_F32LE	
8	Geometry_data														Lower_right_latitude	-90.0	H5T_IEEE_F32LE	
9	Geometry_data														Lower_right_longitude	180.0	H5T_IEEE_F32LE	
10	Geometry_data														Upper_left_latitude	90.0	H5T_IEEE_F32LE	
11	Geometry_data														Upper_left_longitude	-180.0	H5T_IEEE_F32LE	
12	Geometry_data														Upper_right_latitude	90.0	H5T_IEEE_F32LE	
13	Geometry_data														Upper_right_longitude	180.0	H5T_IEEE_F32LE	
14	Global_attributes														Algorithm_depelopper	Japan Aerospace Exploration Agency (JAXA)	H5T_C_S1	
15	Global_attributes														Dataset_description	Level-3 daily spatial binning file of NDVI	H5T_C_S1	
16	Global_attributes														Product_file_name	GCISG1_20180806D01D_D0000_3MSG_NDVIF_0100.h5	H5T_C_S1	
17	Global_attributes														Product_level	Level-3	H5T_C_S1	
18	Global_attributes														Product_name	Level-3 binned map product	H5T_C_S1	
19	Global_attributes														Product_version	0100	H5T_C_S1	
20	Global_attributes														Satellite	Global Change Observation Mission - Climate (GCOM-C)	H5T_C_S1	
21	Global_attributes														Sensor	Second-generation Global Imager (SGLI)	H5T_C_S1	
22	Global_attributes														Algorithm_version	1.00	H5T_C_S1	
23	Global_attributes														Parameter_version	001.00	H5T_C_S1	
24	Global_attributes														Image_start_time	20180806 00:00:00.000	H5T_C_S1	
25	Global_attributes														Image_end_time	20180806 23:29:42.003	H5T_C_S1	
26	Image_data														Grid_interval	0.0416667	H5T_IEEE_F32LE	
27	Image_data														Grid_interval_unit	deg	H5T_C_S1	
28	Image_data														Image_projection	Equal Rectangular projection	H5T_C_S1	
29	Image_data														Number_of_lines	4320	H5T_STD_I32LE	
30	Image_data														Number_of_pixels	8640	H5T_STD_I16LE	
31	Image_data														Lower_left_latitude	-90.0	H5T_IEEE_F32LE	
32	Image_data														Lower_left_longitude	-180.0	H5T_IEEE_F32LE	
33	Image_data														Lower_right_latitude	-90.0	H5T_IEEE_F32LE	
34	Image_data														Lower_right_longitude	180.0	H5T_IEEE_F32LE	
35	Image_data														Upper_left_latitude	90.0	H5T_IEEE_F32LE	
36	Image_data														Upper_left_longitude	-180.0	H5T_IEEE_F32LE	
37	Image_data														Upper_right_latitude	90.0	H5T_IEEE_F32LE	
38	Image_data														Upper_right_longitude	180.0	H5T_IEEE_F32LE	
39	Image_data	NDVI_AVE		H5T_STD_U16LE	4320	8640			gzip	4	4320	8640			Error_DN	65535	H5T_STD_U16LE	
40	Image_data	NDVI_AVE		H5T_STD_U16LE	4320	8640			gzip	4	4320	8640			Data_description	Average of NDVI parameter (Equal Rectangular projection: Global)	H5T_C_S1	
41	Image_data	NDVI_AVE		H5T_STD_U16LE	4320	8640			gzip	4	4320	8640			Maximum_valid_DN	20000	H5T_STD_U16LE	
42	Image_data	NDVI_AVE		H5T_STD_U16LE	4320	8640			gzip	4	4320	8640			Minimum_valid_DN	0	H5T_STD_U16LE	
43	Image_data	NDVI_AVE		H5T_STD_U16LE	4320	8640			gzip	4	4320	8640			Offset	-1.0	H5T_IEEE_F32LE	
44	Image_data	NDVI_AVE		H5T_STD_U16LE	4320	8640			gzip	4	4320	8640			Slope	0.0001	H5T_IEEE_F32LE	
45	Image_data	NDVI_AVE		H5T_STD_U16LE	4320	8640			gzip	4	4320	8640			Unit	NA	H5T_C_S1	
46	Image_data	NDVI_QA_flag		H5T_STD_U8LE	4320	8640			gzip	4	4320	8640			Data_description	QA information flag ([bit field 1-0]: water(land frac.=0%)=00, mostly water(0<land frac.<50%)=01, mostly coastal(50<land frac.<100%)=10, land(land frac=100%)=11. If no input data available, all bit fields are set to 1 (i.e., flag value = 255). If pixel value in l2 data is Error_DN, flag value = 254)	H5T_C_S1	
47	Image_data	NDVI_QA_flag		H5T_STD_U8LE	4320	8640			gzip	4	4320	8640			Error_DN	255	H5T_STD_U8LE	
48	Image_data	NDVI_QA_flag		H5T_STD_U8LE	4320	8640			gzip	4	4320	8640			Maximum_valid_DN	253	H5T_STD_U16LE	
49	Image_data	NDVI_QA_flag		H5T_STD_U8LE	4320	8640			gzip	4	4320	8640			Minimum_valid_DN	0	H5T_STD_U16LE	
50	Image_data	NDVI_QA_flag		H5T_STD_U8LE	4320	8640			gzip	4	4320	8640			Offset	0.0	H5T_IEEE_F32LE	
51	Image_data	NDVI_QA_flag		H5T_STD_U8LE	4320	8640			gzip	4	4320	8640			Slope	1.0	H5T_IEEE_F32LE	
52	Image_data	NDVI_QA_flag		H5T_STD_U8LE	4320	8640			gzip	4	4320	8640			Unit	NA	H5T_C_S1	
53	Processing_attributes														Contact_point	JAXA/Earth Observation Research Center (EORC)	H5T_C_S1	
54	Processing_attributes														Processing_UT	20180808 05:28:23	H5T_C_S1	
55	Processing_attributes														Processing_organization	JAXA/GCOM-C science project	H5T_C_S1	
56	Processing_attributes														Processing_result	Good	H5T_C_S1	
57	Processing_attributes														Input_files		H5T_C_S1	
58	Processing_attributes														Input File Name 001	GCISG1_20180806D01D_X0000_3BSG_NDVIF_0100.h5	H5T_C_S1	

No.	Group	Dataset	Dataset Description	Type	1Dim	2Dim	3Dim	4Dim	Compress	Compress Lv.	Chunk1Dim	Chunk2Dim	Chunk3Dim	Chunk4Dim	Attribute	Attribute Value	Attribute type	Attribute Note
1	Geometry_data														Grid_interval	0.0416667	H5T_IEEE_F32LE	
2	Geometry_data														Grid_interval_unit	deg	H5T_C_S1	
3	Geometry_data														Image_projection	Equal Rectangular projection	H5T_C_S1	
4	Geometry_data														Number_of_lines	4320	H5T_STD_I32LE	
5	Geometry_data														Number_of_pixels	8640	H5T_STD_I16LE	
6	Geometry_data														Lower_left_latitude	-90.0	H5T_IEEE_F32LE	
7	Geometry_data														Lower_left_longitude	-180.0	H5T_IEEE_F32LE	
8	Geometry_data														Lower_right_latitude	-90.0	H5T_IEEE_F32LE	
9	Geometry_data														Lower_right_longitude	180.0	H5T_IEEE_F32LE	
10	Geometry_data														Upper_left_latitude	90.0	H5T_IEEE_F32LE	
11	Geometry_data														Upper_left_longitude	-180.0	H5T_IEEE_F32LE	
12	Geometry_data														Upper_right_latitude	90.0	H5T_IEEE_F32LE	
13	Geometry_data														Upper_right_longitude	180.0	H5T_IEEE_F32LE	
14	Global_attributes														Algorithm_depelopper	Japan Aerospace Exploration Agency (JAXA)	H5T_C_S1	
15	Global_attributes														Dataset_description	Level-3 daily spatial binning file of PAR	H5T_C_S1	
16	Global_attributes														Product_file_name	GC1SG1_20180806D01D_D0000_3MSG_PAR_F_0100.h5	H5T_C_S1	
17	Global_attributes														Product_level	Level-3	H5T_C_S1	
18	Global_attributes														Product_name	Level-3 binned map product	H5T_C_S1	
19	Global_attributes														Product_version	0100	H5T_C_S1	
20	Global_attributes														Satellite	Global Change Observation Mission - Climate (GCOM-C)	H5T_C_S1	
21	Global_attributes														Sensor	Second-generation Global Imager (SGLI)	H5T_C_S1	
22	Global_attributes														Algorithm_version	1.00	H5T_C_S1	
23	Global_attributes														Parameter_version	001.00	H5T_C_S1	
24	Global_attributes														Image_start_time	20180806 00:55:55.429	H5T_C_S1	
25	Global_attributes														Image_end_time	20180806 23:39:20.154	H5T_C_S1	
26	Image_data														Grid_interval	0.0416667	H5T_IEEE_F32LE	
27	Image_data														Grid_interval_unit	deg	H5T_C_S1	
28	Image_data														Image_projection	Equal Rectangular projection	H5T_C_S1	
29	Image_data														Number_of_lines	4320	H5T_STD_I32LE	
30	Image_data														Number_of_pixels	8640	H5T_STD_I16LE	
31	Image_data														Lower_left_latitude	-90.0	H5T_IEEE_F32LE	
32	Image_data														Lower_left_longitude	-180.0	H5T_IEEE_F32LE	
33	Image_data														Lower_right_latitude	-90.0	H5T_IEEE_F32LE	
34	Image_data														Lower_right_longitude	180.0	H5T_IEEE_F32LE	
35	Image_data														Upper_left_latitude	90.0	H5T_IEEE_F32LE	
36	Image_data														Upper_left_longitude	-180.0	H5T_IEEE_F32LE	
37	Image_data														Upper_right_latitude	90.0	H5T_IEEE_F32LE	
38	Image_data														Upper_right_longitude	180.0	H5T_IEEE_F32LE	
39	Image_data	PAR_AVE		H5T_STD_U16LE	4320	8640			gzip	4	4320	8640			Error_DN	65535	H5T_STD_U16LE	
40	Image_data	PAR_AVE		H5T_STD_U16LE	4320	8640			gzip	4	4320	8640			Data_description	Average of PAR parameter (Equal Rectangular projection: Global)	H5T_C_S1	
41	Image_data	PAR_AVE		H5T_STD_U16LE	4320	8640			gzip	4	4320	8640			Maximum_valid_DN	65534	H5T_STD_U16LE	
42	Image_data	PAR_AVE		H5T_STD_U16LE	4320	8640			gzip	4	4320	8640			Minimum_valid_DN	0	H5T_STD_U16LE	
43	Image_data	PAR_AVE		H5T_STD_U16LE	4320	8640			gzip	4	4320	8640			Offset	0.0	H5T_IEEE_F32LE	
44	Image_data	PAR_AVE		H5T_STD_U16LE	4320	8640			gzip	4	4320	8640			Slope	0.005	H5T_IEEE_F32LE	
45	Image_data	PAR_AVE		H5T_STD_U16LE	4320	8640			gzip	4	4320	8640			Unit	Ein/m^2/day	H5T_C_S1	
46	Image_data	PAR_QA_flag		H5T_STD_U8LE	4320	8640			gzip	4	4320	8640			Data_description	QA information flag ([bit field 1-0]: water(land frac.=0%)=00, mostly water(0<land frac.<50%)=01, mostly coastal(50<land frac.<100%)=10, land(land frac=100%)=11. If no input data available, all bit fields are set to 1 (i.e., flag value = 255). If pixel value in l2 data is Error_DN, flag value = 254)	H5T_C_S1	
47	Image_data	PAR_QA_flag		H5T_STD_U8LE	4320	8640			gzip	4	4320	8640			Error_DN	255	H5T_STD_U8LE	
48	Image_data	PAR_QA_flag		H5T_STD_U8LE	4320	8640			gzip	4	4320	8640			Maximum_valid_DN	253	H5T_STD_U16LE	
49	Image_data	PAR_QA_flag		H5T_STD_U8LE	4320	8640			gzip	4	4320	8640			Minimum_valid_DN	0	H5T_STD_U16LE	
50	Image_data	PAR_QA_flag		H5T_STD_U8LE	4320	8640			gzip	4	4320	8640			Offset	0.0	H5T_IEEE_F32LE	
51	Image_data	PAR_QA_flag		H5T_STD_U8LE	4320	8640			gzip	4	4320	8640			Slope	1.0	H5T_IEEE_F32LE	
52	Image_data	PAR_QA_flag		H5T_STD_U8LE	4320	8640			gzip	4	4320	8640			Unit	NA	H5T_C_S1	
53	Processing_attributes														Contact_point	JAXA/Earth Observation Research Center (EORC)	H5T_C_S1	
54	Processing_attributes														Processing_UT	20180808 00:18:44	H5T_C_S1	
55	Processing_attributes														Processing_organization	JAXA/GCOM-C science project	H5T_C_S1	
56	Processing_attributes														Processing_result	Good	H5T_C_S1	
57	Processing_attributes														Input_files		H5T_C_S1	
58	Processing_attributes														Input File Name 001	GC1SG1_20180806D01D_X0000_3BSG_PAR_F_0100.h5	H5T_C_S1	

No.	Group	Dataset	Dataset Description	Type	1Dim	2Dim	3Dim	4Dim	Compress	Compress Lv.	Chunk1Dim	Chunk2Dim	Chunk3Dim	Chunk4Dim	Attribute	Attribute Value	Attribute type	Attribute Note
1	Geometry_data														Grid_interval	0.0416667	H5T_IEEE_F32LE	
2	Geometry_data														Grid_interval_unit	deg	H5T_C_S1	
3	Geometry_data														Image_projection	Equal Rectangular projection	H5T_C_S1	
4	Geometry_data														Number_of_lines	4320	H5T_STD_I32LE	
5	Geometry_data														Number_of_pixels	8640	H5T_STD_I16LE	
6	Geometry_data														Lower_left_latitude	-90.0	H5T_IEEE_F32LE	
7	Geometry_data														Lower_left_longitude	-180.0	H5T_IEEE_F32LE	
8	Geometry_data														Lower_right_latitude	-90.0	H5T_IEEE_F32LE	
9	Geometry_data														Lower_right_longitude	180.0	H5T_IEEE_F32LE	
10	Geometry_data														Upper_left_latitude	90.0	H5T_IEEE_F32LE	
11	Geometry_data														Upper_left_longitude	-180.0	H5T_IEEE_F32LE	
12	Geometry_data														Upper_right_latitude	90.0	H5T_IEEE_F32LE	
13	Geometry_data														Upper_right_longitude	180.0	H5T_IEEE_F32LE	
14	Global_attributes														Algorithm_depelopper	Japan Aerospace Exploration Agency (JAXA)	H5T_C_S1	
15	Global_attributes														Dataset_description	Level-3 daily spatial binning file of GEOI	H5T_C_S1	
16	Global_attributes														Product_file_name	GC1SG1_20180806D01D_D0000_3MSG_RLAIF_0100.h5	H5T_C_S1	
17	Global_attributes														Product_level	Level-3	H5T_C_S1	
18	Global_attributes														Product_name	Level-3 binned map product	H5T_C_S1	
19	Global_attributes														Product_version	0100	H5T_C_S1	
20	Global_attributes														Satellite	Global Change Observation Mission - Climate (GCOM-C)	H5T_C_S1	
21	Global_attributes														Sensor	Second-generation Global Imager (SGLI)	H5T_C_S1	
22	Global_attributes														Algorithm_version	1.00	H5T_C_S1	
23	Global_attributes														Parameter_version	001.00	H5T_C_S1	
24	Global_attributes														Image_start_time	20180806 00:00:00.000	H5T_C_S1	
25	Global_attributes														Image_end_time	20180806 23:29:42.000	H5T_C_S1	
26	Image_data														Grid_interval	0.0416667	H5T_IEEE_F32LE	
27	Image_data														Grid_interval_unit	deg	H5T_C_S1	
28	Image_data														Image_projection	Equal Rectangular projection	H5T_C_S1	
29	Image_data														Number_of_lines	4320	H5T_STD_I32LE	
30	Image_data														Number_of_pixels	8640	H5T_STD_I16LE	
31	Image_data														Lower_left_latitude	-90.0	H5T_IEEE_F32LE	
32	Image_data														Lower_left_longitude	-180.0	H5T_IEEE_F32LE	
33	Image_data														Lower_right_latitude	-90.0	H5T_IEEE_F32LE	
34	Image_data														Lower_right_longitude	180.0	H5T_IEEE_F32LE	
35	Image_data														Upper_left_latitude	90.0	H5T_IEEE_F32LE	
36	Image_data														Upper_left_longitude	-180.0	H5T_IEEE_F32LE	
37	Image_data														Upper_right_latitude	90.0	H5T_IEEE_F32LE	
38	Image_data														Upper_right_longitude	180.0	H5T_IEEE_F32LE	
39	Image_data	Absolute_relative_azimuth_IR_AVE		H5T_STD_I16LE	4320	8640			gzip	4	4320	8640			Error_DN	-32768	H5T_STD_I16LE	
40	Image_data	Absolute_relative_azimuth_IR_AVE		H5T_STD_I16LE	4320	8640			gzip	4	4320	8640			Data_description	Average of Absolute_relative_azimuth_IR parameter (Equal Rectangular projection: Global)	H5T_C_S1	
41	Image_data	Absolute_relative_azimuth_IR_AVE		H5T_STD_I16LE	4320	8640			gzip	4	4320	8640			Maximum_valid_DN	32767	H5T_STD_I16LE	
42	Image_data	Absolute_relative_azimuth_IR_AVE		H5T_STD_I16LE	4320	8640			gzip	4	4320	8640			Minimum_valid_DN	-32767	H5T_STD_I16LE	
43	Image_data	Absolute_relative_azimuth_IR_AVE		H5T_STD_I16LE	4320	8640			gzip	4	4320	8640			Offset	0.0	H5T_IEEE_F32LE	
44	Image_data	Absolute_relative_azimuth_IR_AVE		H5T_STD_I16LE	4320	8640			gzip	4	4320	8640			Slope	0.01	H5T_IEEE_F32LE	
45	Image_data	Absolute_relative_azimuth_IR_AVE		H5T_STD_I16LE	4320	8640			gzip	4	4320	8640			Unit	degree	H5T_C_S1	
46	Image_data	Absolute_relative_azimuth_IR_QA_flag		H5T_STD_U8LE	4320	8640			gzip	4	4320	8640			Data_description	QA flag{flag value[bit field:1-0] of 0[0-0]: water (land:0%), 1[0-1]:cosatal (land:0-50%), 2[1-0]:coastal ((land:50-100%), 3[1-1]:land (land:100%), 255: no data bin)	H5T_C_S1	
47	Image_data	Absolute_relative_azimuth_IR_QA_flag		H5T_STD_U8LE	4320	8640			gzip	4	4320	8640			Error_DN	255	H5T_STD_U8LE	
48	Image_data	Absolute_relative_azimuth_IR_QA_flag		H5T_STD_U8LE	4320	8640			gzip	4	4320	8640			Maximum_valid_DN	253	H5T_STD_U16LE	
49	Image_data	Absolute_relative_azimuth_IR_QA_flag		H5T_STD_U8LE	4320	8640			gzip	4	4320	8640			Minimum_valid_DN	0	H5T_STD_U16LE	
50	Image_data	Absolute_relative_azimuth_IR_QA_flag		H5T_STD_U8LE	4320	8640			gzip	4	4320	8640			Offset	0.0	H5T_IEEE_F32LE	
51	Image_data	Absolute_relative_azimuth_IR_QA_flag		H5T_STD_U8LE	4320	8640			gzip	4	4320	8640			Slope	1.0	H5T_IEEE_F32LE	
52	Image_data	Absolute_relative_azimuth_IR_QA_flag		H5T_STD_U8LE	4320	8640			gzip	4	4320	8640			Unit	NA	H5T_C_S1	
53	Processing_attributes														Contact_point	JAXA/Earth Observation Research Center (EORC)	H5T_C_S1	
54	Processing_attributes														Processing_UT	20180808 08:41:41	H5T_C_S1	
55	Processing_attributes														Processing_organization	JAXA/GCOM-C science project	H5T_C_S1	
56	Processing_attributes														Processing_result	Good	H5T_C_S1	
57	Processing_attributes														Input_files		H5T_C_S1	
58	Processing_attributes														Input File Name 001	GC1SG1_20180806D01D_X0000_3BSG_GEOIF_0100.h5	H5T_C_S1	

No.	Group	Dataset	Dataset Description	Type	1Dim	2Dim	3Dim	4Dim	Compress	Compress Lv.	Chunk1Dim	Chunk2Dim	Chunk3Dim	Chunk4Dim	Attribute	Attribute Value	Attribute type	Attribute Note
1	Geometry_data														Grid_interval	0.0416667	H5T_IEEE_F32LE	
2	Geometry_data														Grid_interval_unit	deg	H5T_C_S1	
3	Geometry_data														Image_projection	Equal Rectangular projection	H5T_C_S1	
4	Geometry_data														Number_of_lines	4320	H5T_STD_I32LE	
5	Geometry_data														Number_of_pixels	8640	H5T_STD_I16LE	
6	Geometry_data														Lower_left_latitude	-90.0	H5T_IEEE_F32LE	
7	Geometry_data														Lower_left_longitude	-180.0	H5T_IEEE_F32LE	
8	Geometry_data														Lower_right_latitude	-90.0	H5T_IEEE_F32LE	
9	Geometry_data														Lower_right_longitude	180.0	H5T_IEEE_F32LE	
10	Geometry_data														Upper_left_latitude	90.0	H5T_IEEE_F32LE	
11	Geometry_data														Upper_left_longitude	-180.0	H5T_IEEE_F32LE	
12	Geometry_data														Upper_right_latitude	90.0	H5T_IEEE_F32LE	
13	Geometry_data														Upper_right_longitude	180.0	H5T_IEEE_F32LE	
14	Global_attributes														Algorithm_depelopper	Japan Aerospace Exploration Agency (JAXA)	H5T_C_S1	
15	Global_attributes														Dataset_description	Level-3 daily spatial binning file of GEOP	H5T_C_S1	
16	Global_attributes														Product_file_name	GC1SG1_20180806D01D_D0000_3MSG_RLAPF_0100.h5	H5T_C_S1	
17	Global_attributes														Product_level	Level-3	H5T_C_S1	
18	Global_attributes														Product_name	Level-3 binned map product	H5T_C_S1	
19	Global_attributes														Product_version	0100	H5T_C_S1	
20	Global_attributes														Satellite	Global Change Observation Mission - Climate (GCOM-C)	H5T_C_S1	
21	Global_attributes														Sensor	Second-generation Global Imager (SGLI)	H5T_C_S1	
22	Global_attributes														Algorithm_version	1.00	H5T_C_S1	
23	Global_attributes														Parameter_version	001.00	H5T_C_S1	
24	Global_attributes														Image_start_time	20180806 00:00:00.000	H5T_C_S1	
25	Global_attributes														Image_end_time	20180806 23:29:42.000	H5T_C_S1	
26	Image_data														Grid_interval	0.0416667	H5T_IEEE_F32LE	
27	Image_data														Grid_interval_unit	deg	H5T_C_S1	
28	Image_data														Image_projection	Equal Rectangular projection	H5T_C_S1	
29	Image_data														Number_of_lines	4320	H5T_STD_I32LE	
30	Image_data														Number_of_pixels	8640	H5T_STD_I16LE	
31	Image_data														Lower_left_latitude	-90.0	H5T_IEEE_F32LE	
32	Image_data														Lower_left_longitude	-180.0	H5T_IEEE_F32LE	
33	Image_data														Lower_right_latitude	-90.0	H5T_IEEE_F32LE	
34	Image_data														Lower_right_longitude	180.0	H5T_IEEE_F32LE	
35	Image_data														Upper_left_latitude	90.0	H5T_IEEE_F32LE	
36	Image_data														Upper_left_longitude	-180.0	H5T_IEEE_F32LE	
37	Image_data														Upper_right_latitude	90.0	H5T_IEEE_F32LE	
38	Image_data														Upper_right_longitude	180.0	H5T_IEEE_F32LE	
39	Image_data	Absolute_relative_azimuth_PL_AVE		H5T_STD_I16LE	4320	8640			gzip	4	4320	8640			Error_DN	-32768	H5T_STD_I16LE	
40	Image_data	Absolute_relative_azimuth_PL_AVE		H5T_STD_I16LE	4320	8640			gzip	4	4320	8640			Data_description	Average of Absolute_relative_azimuth_PL parameter (Equal Rectangular projection: Global)	H5T_C_S1	
41	Image_data	Absolute_relative_azimuth_PL_AVE		H5T_STD_I16LE	4320	8640			gzip	4	4320	8640			Maximum_valid_DN	32767	H5T_STD_I16LE	
42	Image_data	Absolute_relative_azimuth_PL_AVE		H5T_STD_I16LE	4320	8640			gzip	4	4320	8640			Minimum_valid_DN	-32767	H5T_STD_I16LE	
43	Image_data	Absolute_relative_azimuth_PL_AVE		H5T_STD_I16LE	4320	8640			gzip	4	4320	8640			Offset	0.0	H5T_IEEE_F32LE	
44	Image_data	Absolute_relative_azimuth_PL_AVE		H5T_STD_I16LE	4320	8640			gzip	4	4320	8640			Slope	0.01	H5T_IEEE_F32LE	
45	Image_data	Absolute_relative_azimuth_PL_AVE		H5T_STD_I16LE	4320	8640			gzip	4	4320	8640			Unit	degree	H5T_C_S1	
46	Image_data	Absolute_relative_azimuth_PL_QA_flag		H5T_STD_U8LE	4320	8640			gzip	4	4320	8640			Data_description	QA flag{flag value[bit field:1-0] of 0[0-0]: water (land:0%), 1[0-1]:cosatal (land:0-50%), 2[1-0]:coastal ((land:50-100%), 3[1-1]:land (land:100%), 255: no data bin)	H5T_C_S1	
47	Image_data	Absolute_relative_azimuth_PL_QA_flag		H5T_STD_U8LE	4320	8640			gzip	4	4320	8640			Error_DN	255	H5T_STD_U8LE	
48	Image_data	Absolute_relative_azimuth_PL_QA_flag		H5T_STD_U8LE	4320	8640			gzip	4	4320	8640			Maximum_valid_DN	253	H5T_STD_U16LE	
49	Image_data	Absolute_relative_azimuth_PL_QA_flag		H5T_STD_U8LE	4320	8640			gzip	4	4320	8640			Minimum_valid_DN	0	H5T_STD_U16LE	
50	Image_data	Absolute_relative_azimuth_PL_QA_flag		H5T_STD_U8LE	4320	8640			gzip	4	4320	8640			Offset	0.0	H5T_IEEE_F32LE	
51	Image_data	Absolute_relative_azimuth_PL_QA_flag		H5T_STD_U8LE	4320	8640			gzip	4	4320	8640			Slope	1.0	H5T_IEEE_F32LE	
52	Image_data	Absolute_relative_azimuth_PL_QA_flag		H5T_STD_U8LE	4320	8640			gzip	4	4320	8640			Unit	NA	H5T_C_S1	
53	Processing_attributes														Contact_point	JAXA/Earth Observation Research Center (EORC)	H5T_C_S1	
54	Processing_attributes														Processing_UT	20180808 08:41:43	H5T_C_S1	
55	Processing_attributes														Processing_organization	JAXA/GCOM-C science project	H5T_C_S1	
56	Processing_attributes														Processing_result	Good	H5T_C_S1	
57	Processing_attributes														Input_files		H5T_C_S1	
58	Processing_attributes														Input File Name 001	GC1SG1_20180806D01D_X0000_3BSG_GEOPF_0100.h5	H5T_C_S1	

No.	Group	Dataset	Dataset Description	Type	1Dim	2Dim	3Dim	4Dim	Compress	Compress Lv.	Chunk1Dim	Chunk2Dim	Chunk3Dim	Chunk4Dim	Attribute	Attribute Value	Attribute type	Attribute Note
1	Geometry_data														Grid_interval	0.0416667	H5T_IEEE_F32LE	
2	Geometry_data														Grid_interval_unit	deg	H5T_C_S1	
3	Geometry_data														Image_projection	Equal Rectangular projection	H5T_C_S1	
4	Geometry_data														Number_of_lines	4320	H5T_STD_I32LE	
5	Geometry_data														Number_of_pixels	8640	H5T_STD_I16LE	
6	Geometry_data														Lower_left_latitude	-90.0	H5T_IEEE_F32LE	
7	Geometry_data														Lower_left_longitude	-180.0	H5T_IEEE_F32LE	
8	Geometry_data														Lower_right_latitude	-90.0	H5T_IEEE_F32LE	
9	Geometry_data														Lower_right_longitude	180.0	H5T_IEEE_F32LE	
10	Geometry_data														Upper_left_latitude	90.0	H5T_IEEE_F32LE	
11	Geometry_data														Upper_left_longitude	-180.0	H5T_IEEE_F32LE	
12	Geometry_data														Upper_right_latitude	90.0	H5T_IEEE_F32LE	
13	Geometry_data														Upper_right_longitude	180.0	H5T_IEEE_F32LE	
14	Global_attributes														Algorithm_depelopper	Japan Aerospace Exploration Agency (JAXA)	H5T_C_S1	
15	Global_attributes														Dataset_description	Level-3 daily spatial binning file of GEOV	H5T_C_S1	
16	Global_attributes														Product_file_name	GC1SG1_20180806D01D_D0000_3HSG_RLAVF_0100.h5	H5T_C_S1	
17	Global_attributes														Product_level	Level-3	H5T_C_S1	
18	Global_attributes														Product_name	Level-3 binned map product	H5T_C_S1	
19	Global_attributes														Product_version	0100	H5T_C_S1	
20	Global_attributes														Satellite	Global Change Observation Mission - Climate (GCOM-C)	H5T_C_S1	
21	Global_attributes														Sensor	Second-generation Global Imager (SGLI)	H5T_C_S1	
22	Global_attributes														Algorithm_version	1.00	H5T_C_S1	
23	Global_attributes														Parameter_version	001.00	H5T_C_S1	
24	Global_attributes														Image_start_time	20180806 00:00:00.000	H5T_C_S1	
25	Global_attributes														Image_end_time	20180806 23:29:42.000	H5T_C_S1	
26	Image_data														Grid_interval	0.0416667	H5T_IEEE_F32LE	
27	Image_data														Grid_interval_unit	deg	H5T_C_S1	
28	Image_data														Image_projection	Equal Rectangular projection	H5T_C_S1	
29	Image_data														Number_of_lines	4320	H5T_STD_I32LE	
30	Image_data														Number_of_pixels	8640	H5T_STD_I16LE	
31	Image_data														Lower_left_latitude	-90.0	H5T_IEEE_F32LE	
32	Image_data														Lower_left_longitude	-180.0	H5T_IEEE_F32LE	
33	Image_data														Lower_right_latitude	-90.0	H5T_IEEE_F32LE	
34	Image_data														Lower_right_longitude	180.0	H5T_IEEE_F32LE	
35	Image_data														Upper_left_latitude	90.0	H5T_IEEE_F32LE	
36	Image_data														Upper_left_longitude	-180.0	H5T_IEEE_F32LE	
37	Image_data														Upper_right_latitude	90.0	H5T_IEEE_F32LE	
38	Image_data														Upper_right_longitude	180.0	H5T_IEEE_F32LE	
39	Image_data	Absolute_relative_azimuth_AVE		H5T_STD_I16LE	4320	8640			gzip	4	4320	8640			Error_DN	-32768	H5T_STD_I16LE	
40	Image_data	Absolute_relative_azimuth_AVE		H5T_STD_I16LE	4320	8640			gzip	4	4320	8640			Data_description	Average of Absolute_relative_azimuth parameter (Equal Rectangular projection: Global)	H5T_C_S1	
41	Image_data	Absolute_relative_azimuth_AVE		H5T_STD_I16LE	4320	8640			gzip	4	4320	8640			Maximum_valid_DN	32767	H5T_STD_I16LE	
42	Image_data	Absolute_relative_azimuth_AVE		H5T_STD_I16LE	4320	8640			gzip	4	4320	8640			Minimum_valid_DN	-32767	H5T_STD_I16LE	
43	Image_data	Absolute_relative_azimuth_AVE		H5T_STD_I16LE	4320	8640			gzip	4	4320	8640			Offset	0.0	H5T_IEEE_F32LE	
44	Image_data	Absolute_relative_azimuth_AVE		H5T_STD_I16LE	4320	8640			gzip	4	4320	8640			Slope	0.01	H5T_IEEE_F32LE	
45	Image_data	Absolute_relative_azimuth_AVE		H5T_STD_I16LE	4320	8640			gzip	4	4320	8640			Unit	degree	H5T_C_S1	
46	Image_data	Absolute_relative_azimuth_QA_flag		H5T_STD_U8LE	4320	8640			gzip	4	4320	8640			Error_DN	255	H5T_STD_U8LE	
47	Image_data	Absolute_relative_azimuth_QA_flag		H5T_STD_U8LE	4320	8640			gzip	4	4320	8640			Data_description	QA flag(flag value[bit field:1-0] of 0[0-0]: water (land:0%), 1[0-1]:cosatal (land:0-50%), 2[1-0]:coastal (land:50-100%), 3[1-1]:land (land:100%), 255: no data bin)	H5T_C_S1	
48	Image_data	Absolute_relative_azimuth_QA_flag		H5T_STD_U8LE	4320	8640			gzip	4	4320	8640			Maximum_valid_DN	253	H5T_STD_U16LE	
49	Image_data	Absolute_relative_azimuth_QA_flag		H5T_STD_U8LE	4320	8640			gzip	4	4320	8640			Minimum_valid_DN	0	H5T_STD_U16LE	
50	Image_data	Absolute_relative_azimuth_QA_flag		H5T_STD_U8LE	4320	8640			gzip	4	4320	8640			Offset	0.0	H5T_IEEE_F32LE	
51	Image_data	Absolute_relative_azimuth_QA_flag		H5T_STD_U8LE	4320	8640			gzip	4	4320	8640			Slope	1.0	H5T_IEEE_F32LE	
52	Image_data	Absolute_relative_azimuth_QA_flag		H5T_STD_U8LE	4320	8640			gzip	4	4320	8640			Unit	NA	H5T_C_S1	
53	Processing_attributes														Contact_point	JAXA/Earth Observation Research Center (EORC)	H5T_C_S1	
54	Processing_attributes														Processing_UT	20180808 08:41:39	H5T_C_S1	
55	Processing_attributes														Processing_organization	JAXA/GCOM-C science project	H5T_C_S1	
56	Processing_attributes														Processing_result	Good	H5T_C_S1	
57	Processing_attributes														Input_files		H5T_C_S1	
58	Processing_attributes														Input File Name 001	GC1SG1_20180806D01D_X0000_3BSG_GEOVF_0100.h5	H5T_C_S1	

No.	Group	Dataset	Dataset Description	Type	1Dim	2Dim	3Dim	4Dim	Compress	Compress Lv.	Chunk1Dim	Chunk2Dim	Chunk3Dim	Chunk4Dim	Attribute	Attribute Value	Attribute type	Attribute Note
1	Geometry_data														Grid_interval	0.0416667	H5T_IEEE_F32LE	
2	Geometry_data														Grid_interval_unit	deg	H5T_C_S1	
3	Geometry_data														Image_projection	Equal Rectangular projection	H5T_C_S1	
4	Geometry_data														Number_of_lines	4320	H5T_STD_I32LE	
5	Geometry_data														Number_of_pixels	8640	H5T_STD_I16LE	
6	Geometry_data														Lower_left_latitude	-90.0	H5T_IEEE_F32LE	
7	Geometry_data														Lower_left_longitude	-180.0	H5T_IEEE_F32LE	
8	Geometry_data														Lower_right_latitude	-90.0	H5T_IEEE_F32LE	
9	Geometry_data														Lower_right_longitude	180.0	H5T_IEEE_F32LE	
10	Geometry_data														Upper_left_latitude	90.0	H5T_IEEE_F32LE	
11	Geometry_data														Upper_left_longitude	-180.0	H5T_IEEE_F32LE	
12	Geometry_data														Upper_right_latitude	90.0	H5T_IEEE_F32LE	
13	Geometry_data														Upper_right_longitude	180.0	H5T_IEEE_F32LE	
14	Global_attributes														Algorithm_depelopper	Japan Aerospace Exploration Agency (JAXA)	H5T_C_S1	
15	Global_attributes														Dataset_description	Level-3 daily spatial binning file of Rs_VN08P	H5T_C_S1	
16	Global_attributes														Product_file_name	GC1SG1_20180806D01D_D0000_3MSG_RN08F_0100.h5	H5T_C_S1	
17	Global_attributes														Product_level	Level-3	H5T_C_S1	
18	Global_attributes														Product_name	Level-3 binned map product	H5T_C_S1	
19	Global_attributes														Product_version	0100	H5T_C_S1	
20	Global_attributes														Satellite	Global Change Observation Mission - Climate (GCOM-C)	H5T_C_S1	
21	Global_attributes														Sensor	Second-generation Global Imager (SGLI)	H5T_C_S1	
22	Global_attributes														Algorithm_version	1.00	H5T_C_S1	
23	Global_attributes														Parameter_version	001.00	H5T_C_S1	
24	Global_attributes														Image_start_time	20180806 00:00:00.000	H5T_C_S1	
25	Global_attributes														Image_end_time	20180806 23:29:42.000	H5T_C_S1	
26	Image_data														Grid_interval	0.0416667	H5T_IEEE_F32LE	
27	Image_data														Grid_interval_unit	deg	H5T_C_S1	
28	Image_data														Image_projection	Equal Rectangular projection	H5T_C_S1	
29	Image_data														Number_of_lines	4320	H5T_STD_I32LE	
30	Image_data														Number_of_pixels	8640	H5T_STD_I16LE	
31	Image_data														Lower_left_latitude	-90.0	H5T_IEEE_F32LE	
32	Image_data														Lower_left_longitude	-180.0	H5T_IEEE_F32LE	
33	Image_data														Lower_right_latitude	-90.0	H5T_IEEE_F32LE	
34	Image_data														Lower_right_longitude	180.0	H5T_IEEE_F32LE	
35	Image_data														Upper_left_latitude	90.0	H5T_IEEE_F32LE	
36	Image_data														Upper_left_longitude	-180.0	H5T_IEEE_F32LE	
37	Image_data														Upper_right_latitude	90.0	H5T_IEEE_F32LE	
38	Image_data														Upper_right_longitude	180.0	H5T_IEEE_F32LE	
39	Image_data	Rs_VN08P_AVE		H5T_STD_U16LE	4320	8640			gzip	4	4320	8640			Error_DN	65535	H5T_STD_U16LE	
40	Image_data	Rs_VN08P_AVE		H5T_STD_U16LE	4320	8640			gzip	4	4320	8640			Data_description	Average of Rs_VN08P parameter (Equal Rectangular projection: Global)	H5T_C_S1	
41	Image_data	Rs_VN08P_AVE		H5T_STD_U16LE	4320	8640			gzip	4	4320	8640			Maximum_valid_DN	65534	H5T_STD_U16LE	
42	Image_data	Rs_VN08P_AVE		H5T_STD_U16LE	4320	8640			gzip	4	4320	8640			Minimum_valid_DN	0	H5T_STD_U16LE	
43	Image_data	Rs_VN08P_AVE		H5T_STD_U16LE	4320	8640			gzip	4	4320	8640			Offset	0.0	H5T_IEEE_F32LE	
44	Image_data	Rs_VN08P_AVE		H5T_STD_U16LE	4320	8640			gzip	4	4320	8640			Slope	0.0001	H5T_IEEE_F32LE	
45	Image_data	Rs_VN08P_AVE		H5T_STD_U16LE	4320	8640			gzip	4	4320	8640			Unit	NA	H5T_C_S1	
46	Image_data	Rs_VN08P_QA_flag		H5T_STD_U8LE	4320	8640			gzip	4	4320	8640			Data_description	QA information flag ([bit field 1-0]: water(land frac.=0%)=00, mostly water(0<land frac.<50%)=01, mostly coastal(50<land frac.<100%)=10, land(land frac=100%)=11. If no input data available, all bit fields are set to 1 (i.e., flag value = 255). If pixel value in l2 data is Error_DN, flag value = 254)	H5T_C_S1	
47	Image_data	Rs_VN08P_QA_flag		H5T_STD_U8LE	4320	8640			gzip	4	4320	8640			Error_DN	255	H5T_STD_U8LE	
48	Image_data	Rs_VN08P_QA_flag		H5T_STD_U8LE	4320	8640			gzip	4	4320	8640			Maximum_valid_DN	253	H5T_STD_U16LE	
49	Image_data	Rs_VN08P_QA_flag		H5T_STD_U8LE	4320	8640			gzip	4	4320	8640			Minimum_valid_DN	0	H5T_STD_U16LE	
50	Image_data	Rs_VN08P_QA_flag		H5T_STD_U8LE	4320	8640			gzip	4	4320	8640			Offset	0.0	H5T_IEEE_F32LE	
51	Image_data	Rs_VN08P_QA_flag		H5T_STD_U8LE	4320	8640			gzip	4	4320	8640			Slope	1.0	H5T_IEEE_F32LE	
52	Image_data	Rs_VN08P_QA_flag		H5T_STD_U8LE	4320	8640			gzip	4	4320	8640			Unit	NA	H5T_C_S1	
53	Processing_attributes														Contact_point	JAXA/Earth Observation Research Center (EORC)	H5T_C_S1	
54	Processing_attributes														Processing_UT	20180808 08:42:53	H5T_C_S1	
55	Processing_attributes														Processing_organization	JAXA/GCOM-C science project	H5T_C_S1	
56	Processing_attributes														Processing_result	Good	H5T_C_S1	
57	Processing_attributes														Input_files		H5T_C_S1	
58	Processing_attributes														Input File Name 001	GC1SG1_20180806D01D_X0000_3BSG_RN08F_0100.h5	H5T_C_S1	

No.	Group	Dataset	Dataset Description	Type	1Dim	2Dim	3Dim	4Dim	Compress	Compress Lv.	Chunk1Dim	Chunk2Dim	Chunk3Dim	Chunk4Dim	Attribute	Attribute Value	Attribute type	Attribute Note
1	Geometry_data														Grid_interval	0.0416667	H5T_IEEE_F32LE	
2	Geometry_data														Grid_interval_unit	deg	H5T_C_S1	
3	Geometry_data														Image_projection	Equal Rectangular projection	H5T_C_S1	
4	Geometry_data														Number_of_lines	4320	H5T_STD_I32LE	
5	Geometry_data														Number_of_pixels	8640	H5T_STD_I16LE	
6	Geometry_data														Lower_left_latitude	-90.0	H5T_IEEE_F32LE	
7	Geometry_data														Lower_left_longitude	-180.0	H5T_IEEE_F32LE	
8	Geometry_data														Lower_right_latitude	-90.0	H5T_IEEE_F32LE	
9	Geometry_data														Lower_right_longitude	180.0	H5T_IEEE_F32LE	
10	Geometry_data														Upper_left_latitude	90.0	H5T_IEEE_F32LE	
11	Geometry_data														Upper_left_longitude	-180.0	H5T_IEEE_F32LE	
12	Geometry_data														Upper_right_latitude	90.0	H5T_IEEE_F32LE	
13	Geometry_data														Upper_right_longitude	180.0	H5T_IEEE_F32LE	
14	Global_attributes														Algorithm_depelopper	Japan Aerospace Exploration Agency (JAXA)	H5T_C_S1	
15	Global_attributes														Dataset_description	Level-3 daily spatial binning file of Rs_VN11P	H5T_C_S1	
16	Global_attributes														Product_file_name	GC1SG1_20180806D01D_D0000_3MSG_RN11F_0100.h5	H5T_C_S1	
17	Global_attributes														Product_level	Level-3	H5T_C_S1	
18	Global_attributes														Product_name	Level-3 binned map product	H5T_C_S1	
19	Global_attributes														Product_version	0100	H5T_C_S1	
20	Global_attributes														Satellite	Global Change Observation Mission - Climate (GCOM-C)	H5T_C_S1	
21	Global_attributes														Sensor	Second-generation Global Imager (SGLI)	H5T_C_S1	
22	Global_attributes														Algorithm_version	1.00	H5T_C_S1	
23	Global_attributes														Parameter_version	001.00	H5T_C_S1	
24	Global_attributes														Image_start_time	20180806 00:00:00.000	H5T_C_S1	
25	Global_attributes														Image_end_time	20180806 23:29:42.000	H5T_C_S1	
26	Image_data														Grid_interval	0.0416667	H5T_IEEE_F32LE	
27	Image_data														Grid_interval_unit	deg	H5T_C_S1	
28	Image_data														Image_projection	Equal Rectangular projection	H5T_C_S1	
29	Image_data														Number_of_lines	4320	H5T_STD_I32LE	
30	Image_data														Number_of_pixels	8640	H5T_STD_I16LE	
31	Image_data														Lower_left_latitude	-90.0	H5T_IEEE_F32LE	
32	Image_data														Lower_left_longitude	-180.0	H5T_IEEE_F32LE	
33	Image_data														Lower_right_latitude	-90.0	H5T_IEEE_F32LE	
34	Image_data														Lower_right_longitude	180.0	H5T_IEEE_F32LE	
35	Image_data														Upper_left_latitude	90.0	H5T_IEEE_F32LE	
36	Image_data														Upper_left_longitude	-180.0	H5T_IEEE_F32LE	
37	Image_data														Upper_right_latitude	90.0	H5T_IEEE_F32LE	
38	Image_data														Upper_right_longitude	180.0	H5T_IEEE_F32LE	
39	Image_data	Rs_VN11P_AVE		H5T_STD_U16LE	4320	8640			gzip	4	4320	8640			Error_DN	65535	H5T_STD_U16LE	
40	Image_data	Rs_VN11P_AVE		H5T_STD_U16LE	4320	8640			gzip	4	4320	8640			Data_description	Average of Rs_VN11P parameter (Equal Rectangular projection: Global)	H5T_C_S1	
41	Image_data	Rs_VN11P_AVE		H5T_STD_U16LE	4320	8640			gzip	4	4320	8640			Maximum_valid_DN	65534	H5T_STD_U16LE	
42	Image_data	Rs_VN11P_AVE		H5T_STD_U16LE	4320	8640			gzip	4	4320	8640			Minimum_valid_DN	0	H5T_STD_U16LE	
43	Image_data	Rs_VN11P_AVE		H5T_STD_U16LE	4320	8640			gzip	4	4320	8640			Offset	0.0	H5T_IEEE_F32LE	
44	Image_data	Rs_VN11P_AVE		H5T_STD_U16LE	4320	8640			gzip	4	4320	8640			Slope	0.0001	H5T_IEEE_F32LE	
45	Image_data	Rs_VN11P_AVE		H5T_STD_U16LE	4320	8640			gzip	4	4320	8640			Unit	NA	H5T_C_S1	
46	Image_data	Rs_VN11P_QA_flag		H5T_STD_U8LE	4320	8640			gzip	4	4320	8640			Data_description	QA information flag ([bit field 1-0]: water(land frac.=0%)=00, mostly water(0<land frac.<50%)=01, mostly coastal(50<land frac.<100%)=10, land(land frac=100%)=11. If no input data available, all bit fields are set to 1 (i.e., flag value = 255). If pixel value in l2 data is Error_DN, flag value = 254)	H5T_C_S1	
47	Image_data	Rs_VN11P_QA_flag		H5T_STD_U8LE	4320	8640			gzip	4	4320	8640			Error_DN	255	H5T_STD_U8LE	
48	Image_data	Rs_VN11P_QA_flag		H5T_STD_U8LE	4320	8640			gzip	4	4320	8640			Maximum_valid_DN	253	H5T_STD_U16LE	
49	Image_data	Rs_VN11P_QA_flag		H5T_STD_U8LE	4320	8640			gzip	4	4320	8640			Minimum_valid_DN	0	H5T_STD_U16LE	
50	Image_data	Rs_VN11P_QA_flag		H5T_STD_U8LE	4320	8640			gzip	4	4320	8640			Offset	0.0	H5T_IEEE_F32LE	
51	Image_data	Rs_VN11P_QA_flag		H5T_STD_U8LE	4320	8640			gzip	4	4320	8640			Slope	1.0	H5T_IEEE_F32LE	
52	Image_data	Rs_VN11P_QA_flag		H5T_STD_U8LE	4320	8640			gzip	4	4320	8640			Unit	NA	H5T_C_S1	
53	Processing_attributes														Contact_point	JAXA/Earth Observation Research Center (EORC)	H5T_C_S1	
54	Processing_attributes														Processing_UT	20180808 08:42:53	H5T_C_S1	
55	Processing_attributes														Processing_organization	JAXA/GCOM-C science project	H5T_C_S1	
56	Processing_attributes														Processing_result	Good	H5T_C_S1	
57	Processing_attributes														Input_files		H5T_C_S1	
58	Processing_attributes														Input File Name 001	GC1SG1_20180806D01D_X0000_3BSG_RN11F_0100.h5	H5T_C_S1	

No.	Group	Dataset	Dataset Description	Type	1Dim	2Dim	3Dim	4Dim	Compress	Compress Lv.	Chunk1Dim	Chunk2Dim	Chunk3Dim	Chunk4Dim	Attribute	Attribute Value	Attribute type	Attribute Note
1	Geometry_data														Grid_interval	0.0416667	H5T_IEEE_F32LE	
2	Geometry_data														Grid_interval_unit	deg	H5T_C_S1	
3	Geometry_data														Image_projection	Equal Rectangular projection	H5T_C_S1	
4	Geometry_data														Number_of_lines	4320	H5T_STD_I32LE	
5	Geometry_data														Number_of_pixels	8640	H5T_STD_I16LE	
6	Geometry_data														Lower_left_latitude	-90.0	H5T_IEEE_F32LE	
7	Geometry_data														Lower_left_longitude	-180.0	H5T_IEEE_F32LE	
8	Geometry_data														Lower_right_latitude	-90.0	H5T_IEEE_F32LE	
9	Geometry_data														Lower_right_longitude	180.0	H5T_IEEE_F32LE	
10	Geometry_data														Upper_left_latitude	90.0	H5T_IEEE_F32LE	
11	Geometry_data														Upper_left_longitude	-180.0	H5T_IEEE_F32LE	
12	Geometry_data														Upper_right_latitude	90.0	H5T_IEEE_F32LE	
13	Geometry_data														Upper_right_longitude	180.0	H5T_IEEE_F32LE	
14	Global_attributes														Algorithm_depelopper	Japan Aerospace Exploration Agency (JAXA)	H5T_C_S1	
15	Global_attributes														Dataset_description	Level-3 daily spatial binning file of Rs_PI01	H5T_C_S1	
16	Global_attributes														Product_file_name	GCISG1_20180806D01D_D0000_3MSG_RP01F_0100.h5	H5T_C_S1	
17	Global_attributes														Product_level	Level-3	H5T_C_S1	
18	Global_attributes														Product_name	Level-3 binned map product	H5T_C_S1	
19	Global_attributes														Product_version	0100	H5T_C_S1	
20	Global_attributes														Satellite	Global Change Observation Mission - Climate (GCOM-C)	H5T_C_S1	
21	Global_attributes														Sensor	Second-generation Global Imager (SGLI)	H5T_C_S1	
22	Global_attributes														Algorithm_version	1.00	H5T_C_S1	
23	Global_attributes														Parameter_version	001.00	H5T_C_S1	
24	Global_attributes														Image_start_time	20180806 00:00:00.000	H5T_C_S1	
25	Global_attributes														Image_end_time	20180806 23:29:42.000	H5T_C_S1	
26	Image_data														Grid_interval	0.0416667	H5T_IEEE_F32LE	
27	Image_data														Grid_interval_unit	deg	H5T_C_S1	
28	Image_data														Image_projection	Equal Rectangular projection	H5T_C_S1	
29	Image_data														Number_of_lines	4320	H5T_STD_I32LE	
30	Image_data														Number_of_pixels	8640	H5T_STD_I16LE	
31	Image_data														Lower_left_latitude	-90.0	H5T_IEEE_F32LE	
32	Image_data														Lower_left_longitude	-180.0	H5T_IEEE_F32LE	
33	Image_data														Lower_right_latitude	-90.0	H5T_IEEE_F32LE	
34	Image_data														Lower_right_longitude	180.0	H5T_IEEE_F32LE	
35	Image_data														Upper_left_latitude	90.0	H5T_IEEE_F32LE	
36	Image_data														Upper_left_longitude	-180.0	H5T_IEEE_F32LE	
37	Image_data														Upper_right_latitude	90.0	H5T_IEEE_F32LE	
38	Image_data														Upper_right_longitude	180.0	H5T_IEEE_F32LE	
39	Image_data	Rs_PI01_AVE		H5T_STD_U16LE	4320	8640			gzip	4	4320	8640			Error_DN	65535	H5T_STD_U16LE	
40	Image_data	Rs_PI01_AVE		H5T_STD_U16LE	4320	8640			gzip	4	4320	8640			Data_description	Average of Rs_PI01 parameter (Equal Rectangular projection: Global)	H5T_C_S1	
41	Image_data	Rs_PI01_AVE		H5T_STD_U16LE	4320	8640			gzip	4	4320	8640			Maximum_valid_DN	65534	H5T_STD_U16LE	
42	Image_data	Rs_PI01_AVE		H5T_STD_U16LE	4320	8640			gzip	4	4320	8640			Minimum_valid_DN	0	H5T_STD_U16LE	
43	Image_data	Rs_PI01_AVE		H5T_STD_U16LE	4320	8640			gzip	4	4320	8640			Offset	0.0	H5T_IEEE_F32LE	
44	Image_data	Rs_PI01_AVE		H5T_STD_U16LE	4320	8640			gzip	4	4320	8640			Slope	0.0001	H5T_IEEE_F32LE	
45	Image_data	Rs_PI01_AVE		H5T_STD_U16LE	4320	8640			gzip	4	4320	8640			Unit	NA	H5T_C_S1	
46	Image_data	Rs_PI01_QA_flag		H5T_STD_U8LE	4320	8640			gzip	4	4320	8640			Data_description	QA information flag ([bit field 1-0]: water(land frac.=0%)=00, mostly water(0<land frac.<50%)=01, mostly coastal(50<land frac.<100%)=10, land(land frac=100%)=11. If no input data available, all bit fields are set to 1 (i.e., flag value = 255). If pixel value in l2 data is Error_DN, flag value = 254)	H5T_C_S1	
47	Image_data	Rs_PI01_QA_flag		H5T_STD_U8LE	4320	8640			gzip	4	4320	8640			Error_DN	255	H5T_STD_U8LE	
48	Image_data	Rs_PI01_QA_flag		H5T_STD_U8LE	4320	8640			gzip	4	4320	8640			Maximum_valid_DN	253	H5T_STD_U16LE	
49	Image_data	Rs_PI01_QA_flag		H5T_STD_U8LE	4320	8640			gzip	4	4320	8640			Minimum_valid_DN	0	H5T_STD_U16LE	
50	Image_data	Rs_PI01_QA_flag		H5T_STD_U8LE	4320	8640			gzip	4	4320	8640			Offset	0.0	H5T_IEEE_F32LE	
51	Image_data	Rs_PI01_QA_flag		H5T_STD_U8LE	4320	8640			gzip	4	4320	8640			Slope	1.0	H5T_IEEE_F32LE	
52	Image_data	Rs_PI01_QA_flag		H5T_STD_U8LE	4320	8640			gzip	4	4320	8640			Unit	NA	H5T_C_S1	
53	Processing_attributes														Contact_point	JAXA/Earth Observation Research Center (EORC)	H5T_C_S1	
54	Processing_attributes														Processing_UT	20180808 08:42:53	H5T_C_S1	
55	Processing_attributes														Processing_organization	JAXA/GCOM-C science project	H5T_C_S1	
56	Processing_attributes														Processing_result	Good	H5T_C_S1	
57	Processing_attributes														Input_files		H5T_C_S1	
58	Processing_attributes														Input File Name 001	GCISG1_20180806D01D_X0000_3BSG_RP01F_0100.h5	H5T_C_S1	

No.	Group	Dataset	Dataset Description	Type	1Dim	2Dim	3Dim	4Dim	Compress	Compress Lv.	Chunk1Dim	Chunk2Dim	Chunk3Dim	Chunk4Dim	Attribute	Attribute Value	Attribute type	Attribute Note
1	Geometry_data														Grid_interval	0.0416667	H5T_IEEE_F32LE	
2	Geometry_data														Grid_interval_unit	deg	H5T_C_S1	
3	Geometry_data														Image_projection	Equal Rectangular projection	H5T_C_S1	
4	Geometry_data														Number_of_lines	4320	H5T_STD_I32LE	
5	Geometry_data														Number_of_pixels	8640	H5T_STD_I16LE	
6	Geometry_data														Lower_left_latitude	-90.0	H5T_IEEE_F32LE	
7	Geometry_data														Lower_left_longitude	-180.0	H5T_IEEE_F32LE	
8	Geometry_data														Lower_right_latitude	-90.0	H5T_IEEE_F32LE	
9	Geometry_data														Lower_right_longitude	180.0	H5T_IEEE_F32LE	
10	Geometry_data														Upper_left_latitude	90.0	H5T_IEEE_F32LE	
11	Geometry_data														Upper_left_longitude	-180.0	H5T_IEEE_F32LE	
12	Geometry_data														Upper_right_latitude	90.0	H5T_IEEE_F32LE	
13	Geometry_data														Upper_right_longitude	180.0	H5T_IEEE_F32LE	
14	Global_attributes														Algorithm_depelopper	Japan Aerospace Exploration Agency (JAXA)	H5T_C_S1	
15	Global_attributes														Dataset_description	Level-3 daily spatial binning file of Rs_PIO2	H5T_C_S1	
16	Global_attributes														Product_file_name	GCISG1_20180806D01D_D0000_3MSG_RP02F_0100.h5	H5T_C_S1	
17	Global_attributes														Product_level	Level-3	H5T_C_S1	
18	Global_attributes														Product_name	Level-3 binned map product	H5T_C_S1	
19	Global_attributes														Product_version	0100	H5T_C_S1	
20	Global_attributes														Satellite	Global Change Observation Mission - Climate (GCOM-C)	H5T_C_S1	
21	Global_attributes														Sensor	Second-generation Global Imager (SGLI)	H5T_C_S1	
22	Global_attributes														Algorithm_version	1.00	H5T_C_S1	
23	Global_attributes														Parameter_version	001.00	H5T_C_S1	
24	Global_attributes														Image_start_time	20180806 00:00:00.000	H5T_C_S1	
25	Global_attributes														Image_end_time	20180806 23:29:42.000	H5T_C_S1	
26	Image_data														Grid_interval	0.0416667	H5T_IEEE_F32LE	
27	Image_data														Grid_interval_unit	deg	H5T_C_S1	
28	Image_data														Image_projection	Equal Rectangular projection	H5T_C_S1	
29	Image_data														Number_of_lines	4320	H5T_STD_I32LE	
30	Image_data														Number_of_pixels	8640	H5T_STD_I16LE	
31	Image_data														Lower_left_latitude	-90.0	H5T_IEEE_F32LE	
32	Image_data														Lower_left_longitude	-180.0	H5T_IEEE_F32LE	
33	Image_data														Lower_right_latitude	-90.0	H5T_IEEE_F32LE	
34	Image_data														Lower_right_longitude	180.0	H5T_IEEE_F32LE	
35	Image_data														Upper_left_latitude	90.0	H5T_IEEE_F32LE	
36	Image_data														Upper_left_longitude	-180.0	H5T_IEEE_F32LE	
37	Image_data														Upper_right_latitude	90.0	H5T_IEEE_F32LE	
38	Image_data														Upper_right_longitude	180.0	H5T_IEEE_F32LE	
39	Image_data	Rs_PIO2_AVE		H5T_STD_U16LE	4320	8640			gzip	4	4320	8640			Error_DN	65535	H5T_STD_U16LE	
40	Image_data	Rs_PIO2_AVE		H5T_STD_U16LE	4320	8640			gzip	4	4320	8640			Data_description	Average of Rs_PIO2 parameter (Equal Rectangular projection: Global)	H5T_C_S1	
41	Image_data	Rs_PIO2_AVE		H5T_STD_U16LE	4320	8640			gzip	4	4320	8640			Maximum_valid_DN	65534	H5T_STD_U16LE	
42	Image_data	Rs_PIO2_AVE		H5T_STD_U16LE	4320	8640			gzip	4	4320	8640			Minimum_valid_DN	0	H5T_STD_U16LE	
43	Image_data	Rs_PIO2_AVE		H5T_STD_U16LE	4320	8640			gzip	4	4320	8640			Offset	0.0	H5T_IEEE_F32LE	
44	Image_data	Rs_PIO2_AVE		H5T_STD_U16LE	4320	8640			gzip	4	4320	8640			Slope	0.0001	H5T_IEEE_F32LE	
45	Image_data	Rs_PIO2_AVE		H5T_STD_U16LE	4320	8640			gzip	4	4320	8640			Unit	NA	H5T_C_S1	
46	Image_data	Rs_PIO2_QA_flag		H5T_STD_U8LE	4320	8640			gzip	4	4320	8640			Data_description	QA information flag ([bit field 1-0]: water(land frac.=0%)=00, mostly water(0<land frac.<50%)=01, mostly coastal(50<land frac.<100%)=10, land(land frac=100%)=11. If no input data available, all bit fields are set to 1 (i.e., flag value = 255). If pixel value in l2 data is Error_DN, flag value = 254)	H5T_C_S1	
47	Image_data	Rs_PIO2_QA_flag		H5T_STD_U8LE	4320	8640			gzip	4	4320	8640			Error_DN	255	H5T_STD_U8LE	
48	Image_data	Rs_PIO2_QA_flag		H5T_STD_U8LE	4320	8640			gzip	4	4320	8640			Maximum_valid_DN	253	H5T_STD_U16LE	
49	Image_data	Rs_PIO2_QA_flag		H5T_STD_U8LE	4320	8640			gzip	4	4320	8640			Minimum_valid_DN	0	H5T_STD_U16LE	
50	Image_data	Rs_PIO2_QA_flag		H5T_STD_U8LE	4320	8640			gzip	4	4320	8640			Offset	0.0	H5T_IEEE_F32LE	
51	Image_data	Rs_PIO2_QA_flag		H5T_STD_U8LE	4320	8640			gzip	4	4320	8640			Slope	1.0	H5T_IEEE_F32LE	
52	Image_data	Rs_PIO2_QA_flag		H5T_STD_U8LE	4320	8640			gzip	4	4320	8640			Unit	NA	H5T_C_S1	
53	Processing_attributes														Contact_point	JAXA/Earth Observation Research Center (EORC)	H5T_C_S1	
54	Processing_attributes														Processing_UT	20180808 08:42:54	H5T_C_S1	
55	Processing_attributes														Processing_organization	JAXA/GCOM-C science project	H5T_C_S1	
56	Processing_attributes														Processing_result	Good	H5T_C_S1	
57	Processing_attributes														Input_files		H5T_C_S1	
58	Processing_attributes														Input File Name 001	GCISG1_20180806D01D_X0000_3BSG_RP02F_0100.h5	H5T_C_S1	

No.	Group	Dataset	Dataset Description	Type	1Dim	2Dim	3Dim	4Dim	Compress	Compress Lv.	Chunk1Dim	Chunk2Dim	Chunk3Dim	Chunk4Dim	Attribute	Attribute Value	Attribute type	Attribute Note
1	Geometry_data														Grid_interval	0.0416667	H5T_IEEE_F32LE	
2	Geometry_data														Grid_interval_unit	deg	H5T_C_S1	
3	Geometry_data														Image_projection	Equal Rectangular projection	H5T_C_S1	
4	Geometry_data														Number_of_lines	4320	H5T_STD_I32LE	
5	Geometry_data														Number_of_pixels	8640	H5T_STD_I16LE	
6	Geometry_data														Lower_left_latitude	-90.0	H5T_IEEE_F32LE	
7	Geometry_data														Lower_left_longitude	-180.0	H5T_IEEE_F32LE	
8	Geometry_data														Lower_right_latitude	-90.0	H5T_IEEE_F32LE	
9	Geometry_data														Lower_right_longitude	180.0	H5T_IEEE_F32LE	
10	Geometry_data														Upper_left_latitude	90.0	H5T_IEEE_F32LE	
11	Geometry_data														Upper_left_longitude	-180.0	H5T_IEEE_F32LE	
12	Geometry_data														Upper_right_latitude	90.0	H5T_IEEE_F32LE	
13	Geometry_data														Upper_right_longitude	180.0	H5T_IEEE_F32LE	
14	Global_attributes														Algorithm_depelopper	Japan Aerospace Exploration Agency (JAXA)	H5T_C_S1	
15	Global_attributes														Dataset_description	Level-3 daily spatial binning file of Rs_SW01	H5T_C_S1	
16	Global_attributes														Product_file_name	GCISG1_20180806D01D_D0000_3MSG_RS01F_0100.h5	H5T_C_S1	
17	Global_attributes														Product_level	Level-3	H5T_C_S1	
18	Global_attributes														Product_name	Level-3 binned map product	H5T_C_S1	
19	Global_attributes														Product_version	0100	H5T_C_S1	
20	Global_attributes														Satellite	Global Change Observation Mission - Climate (GCOM-C)	H5T_C_S1	
21	Global_attributes														Sensor	Second-generation Global Imager (SGLI)	H5T_C_S1	
22	Global_attributes														Algorithm_version	1.00	H5T_C_S1	
23	Global_attributes														Parameter_version	001.00	H5T_C_S1	
24	Global_attributes														Image_start_time	20180806 00:00:00.000	H5T_C_S1	
25	Global_attributes														Image_end_time	20180806 23:29:42.000	H5T_C_S1	
26	Image_data														Grid_interval	0.0416667	H5T_IEEE_F32LE	
27	Image_data														Grid_interval_unit	deg	H5T_C_S1	
28	Image_data														Image_projection	Equal Rectangular projection	H5T_C_S1	
29	Image_data														Number_of_lines	4320	H5T_STD_I32LE	
30	Image_data														Number_of_pixels	8640	H5T_STD_I16LE	
31	Image_data														Lower_left_latitude	-90.0	H5T_IEEE_F32LE	
32	Image_data														Lower_left_longitude	-180.0	H5T_IEEE_F32LE	
33	Image_data														Lower_right_latitude	-90.0	H5T_IEEE_F32LE	
34	Image_data														Lower_right_longitude	180.0	H5T_IEEE_F32LE	
35	Image_data														Upper_left_latitude	90.0	H5T_IEEE_F32LE	
36	Image_data														Upper_left_longitude	-180.0	H5T_IEEE_F32LE	
37	Image_data														Upper_right_latitude	90.0	H5T_IEEE_F32LE	
38	Image_data														Upper_right_longitude	180.0	H5T_IEEE_F32LE	
39	Image_data	Rs_SW01_AVE		H5T_STD_U16LE	4320	8640			gzip	4	4320	8640			Error_DN	65535	H5T_STD_U16LE	
40	Image_data	Rs_SW01_AVE		H5T_STD_U16LE	4320	8640			gzip	4	4320	8640			Data_description	Average of Rs_SW01 parameter (Equal Rectangular projection: Global)	H5T_C_S1	
41	Image_data	Rs_SW01_AVE		H5T_STD_U16LE	4320	8640			gzip	4	4320	8640			Maximum_valid_DN	65534	H5T_STD_U16LE	
42	Image_data	Rs_SW01_AVE		H5T_STD_U16LE	4320	8640			gzip	4	4320	8640			Minimum_valid_DN	0	H5T_STD_U16LE	
43	Image_data	Rs_SW01_AVE		H5T_STD_U16LE	4320	8640			gzip	4	4320	8640			Offset	0.0	H5T_IEEE_F32LE	
44	Image_data	Rs_SW01_AVE		H5T_STD_U16LE	4320	8640			gzip	4	4320	8640			Slope	0.0001	H5T_IEEE_F32LE	
45	Image_data	Rs_SW01_AVE		H5T_STD_U16LE	4320	8640			gzip	4	4320	8640			Unit	NA	H5T_C_S1	
46	Image_data	Rs_SW01_QA_flag		H5T_STD_U8LE	4320	8640			gzip	4	4320	8640			Data_description	QA information flag ([bit field 1-0]: water(land frac.=0%)=00, mostly water(0<land frac.<50%)=01, mostly coastal(50<land frac.<100%)=10, land(land frac=100%)=11. If no input data available, all bit fields are set to 1 (i.e., flag value = 255). If pixel value in l2 data is Error_DN, flag value = 254)	H5T_C_S1	
47	Image_data	Rs_SW01_QA_flag		H5T_STD_U8LE	4320	8640			gzip	4	4320	8640			Error_DN	255	H5T_STD_U8LE	
48	Image_data	Rs_SW01_QA_flag		H5T_STD_U8LE	4320	8640			gzip	4	4320	8640			Maximum_valid_DN	253	H5T_STD_U16LE	
49	Image_data	Rs_SW01_QA_flag		H5T_STD_U8LE	4320	8640			gzip	4	4320	8640			Minimum_valid_DN	0	H5T_STD_U16LE	
50	Image_data	Rs_SW01_QA_flag		H5T_STD_U8LE	4320	8640			gzip	4	4320	8640			Offset	0.0	H5T_IEEE_F32LE	
51	Image_data	Rs_SW01_QA_flag		H5T_STD_U8LE	4320	8640			gzip	4	4320	8640			Slope	1.0	H5T_IEEE_F32LE	
52	Image_data	Rs_SW01_QA_flag		H5T_STD_U8LE	4320	8640			gzip	4	4320	8640			Unit	NA	H5T_C_S1	
53	Processing_attributes														Contact_point	JAXA/Earth Observation Research Center (EORC)	H5T_C_S1	
54	Processing_attributes														Processing_UT	20180808 08:42:55	H5T_C_S1	
55	Processing_attributes														Processing_organization	JAXA/GCOM-C science project	H5T_C_S1	
56	Processing_attributes														Processing_result	Good	H5T_C_S1	
57	Processing_attributes														Input_files		H5T_C_S1	
58	Processing_attributes														Input File Name 001	GCISG1_20180806D01D_X0000_3BSG_RS01F_0100.h5	H5T_C_S1	

No.	Group	Dataset	Dataset Description	Type	1Dim	2Dim	3Dim	4Dim	Compress	Compress Lv.	Chunk1Dim	Chunk2Dim	Chunk3Dim	Chunk4Dim	Attribute	Attribute Value	Attribute type	Attribute Note
1	Geometry_data														Grid_interval	0.0416667	H5T_IEEE_F32LE	
2	Geometry_data														Grid_interval_unit	deg	H5T_C_S1	
3	Geometry_data														Image_projection	Equal Rectangular projection	H5T_C_S1	
4	Geometry_data														Number_of_lines	4320	H5T_STD_I32LE	
5	Geometry_data														Number_of_pixels	8640	H5T_STD_I16LE	
6	Geometry_data														Lower_left_latitude	-90.0	H5T_IEEE_F32LE	
7	Geometry_data														Lower_left_longitude	-180.0	H5T_IEEE_F32LE	
8	Geometry_data														Lower_right_latitude	-90.0	H5T_IEEE_F32LE	
9	Geometry_data														Lower_right_longitude	180.0	H5T_IEEE_F32LE	
10	Geometry_data														Upper_left_latitude	90.0	H5T_IEEE_F32LE	
11	Geometry_data														Upper_left_longitude	-180.0	H5T_IEEE_F32LE	
12	Geometry_data														Upper_right_latitude	90.0	H5T_IEEE_F32LE	
13	Geometry_data														Upper_right_longitude	180.0	H5T_IEEE_F32LE	
14	Global_attributes														Algorithm_depelopper	Japan Aerospace Exploration Agency (JAXA)	H5T_C_S1	
15	Global_attributes														Dataset_description	Level-3 daily spatial binning file of Rs_SW02	H5T_C_S1	
16	Global_attributes														Product_file_name	GCISG1_20180806D01D_D0000_3MSG_RS02F_0100.h5	H5T_C_S1	
17	Global_attributes														Product_level	Level-3	H5T_C_S1	
18	Global_attributes														Product_name	Level-3 binned map product	H5T_C_S1	
19	Global_attributes														Product_version	0100	H5T_C_S1	
20	Global_attributes														Satellite	Global Change Observation Mission - Climate (GCOM-C)	H5T_C_S1	
21	Global_attributes														Sensor	Second-generation Global Imager (SGLI)	H5T_C_S1	
22	Global_attributes														Algorithm_version	1.00	H5T_C_S1	
23	Global_attributes														Parameter_version	001.00	H5T_C_S1	
24	Global_attributes														Image_start_time	20180806 00:00:00.000	H5T_C_S1	
25	Global_attributes														Image_end_time	20180806 23:29:42.000	H5T_C_S1	
26	Image_data														Grid_interval	0.0416667	H5T_IEEE_F32LE	
27	Image_data														Grid_interval_unit	deg	H5T_C_S1	
28	Image_data														Image_projection	Equal Rectangular projection	H5T_C_S1	
29	Image_data														Number_of_lines	4320	H5T_STD_I32LE	
30	Image_data														Number_of_pixels	8640	H5T_STD_I16LE	
31	Image_data														Lower_left_latitude	-90.0	H5T_IEEE_F32LE	
32	Image_data														Lower_left_longitude	-180.0	H5T_IEEE_F32LE	
33	Image_data														Lower_right_latitude	-90.0	H5T_IEEE_F32LE	
34	Image_data														Lower_right_longitude	180.0	H5T_IEEE_F32LE	
35	Image_data														Upper_left_latitude	90.0	H5T_IEEE_F32LE	
36	Image_data														Upper_left_longitude	-180.0	H5T_IEEE_F32LE	
37	Image_data														Upper_right_latitude	90.0	H5T_IEEE_F32LE	
38	Image_data														Upper_right_longitude	180.0	H5T_IEEE_F32LE	
39	Image_data	Rs_SW02_AVE		H5T_STD_U16LE	4320	8640			gzip	4	4320	8640			Error_DN	65535	H5T_STD_U16LE	
40	Image_data	Rs_SW02_AVE		H5T_STD_U16LE	4320	8640			gzip	4	4320	8640			Data_description	Average of Rs_SW02 parameter (Equal Rectangular projection: Global)	H5T_C_S1	
41	Image_data	Rs_SW02_AVE		H5T_STD_U16LE	4320	8640			gzip	4	4320	8640			Maximum_valid_DN	65534	H5T_STD_U16LE	
42	Image_data	Rs_SW02_AVE		H5T_STD_U16LE	4320	8640			gzip	4	4320	8640			Minimum_valid_DN	0	H5T_STD_U16LE	
43	Image_data	Rs_SW02_AVE		H5T_STD_U16LE	4320	8640			gzip	4	4320	8640			Offset	0.0	H5T_IEEE_F32LE	
44	Image_data	Rs_SW02_AVE		H5T_STD_U16LE	4320	8640			gzip	4	4320	8640			Slope	0.0001	H5T_IEEE_F32LE	
45	Image_data	Rs_SW02_AVE		H5T_STD_U16LE	4320	8640			gzip	4	4320	8640			Unit	NA	H5T_C_S1	
46	Image_data	Rs_SW02_QA_flag		H5T_STD_U8LE	4320	8640			gzip	4	4320	8640			Data_description	QA information flag ([bit field 1-0]: water(land frac.=0%)=00, mostly water(0<land frac.<50%)=01, mostly coastal(50<land frac.<100%)=10, land(land frac=100%)=11. If no input data available, all bit fields are set to 1 (i.e., flag value = 255). If pixel value in l2 data is Error_DN, flag value = 254)	H5T_C_S1	
47	Image_data	Rs_SW02_QA_flag		H5T_STD_U8LE	4320	8640			gzip	4	4320	8640			Error_DN	255	H5T_STD_U8LE	
48	Image_data	Rs_SW02_QA_flag		H5T_STD_U8LE	4320	8640			gzip	4	4320	8640			Maximum_valid_DN	253	H5T_STD_U16LE	
49	Image_data	Rs_SW02_QA_flag		H5T_STD_U8LE	4320	8640			gzip	4	4320	8640			Minimum_valid_DN	0	H5T_STD_U16LE	
50	Image_data	Rs_SW02_QA_flag		H5T_STD_U8LE	4320	8640			gzip	4	4320	8640			Offset	0.0	H5T_IEEE_F32LE	
51	Image_data	Rs_SW02_QA_flag		H5T_STD_U8LE	4320	8640			gzip	4	4320	8640			Slope	1.0	H5T_IEEE_F32LE	
52	Image_data	Rs_SW02_QA_flag		H5T_STD_U8LE	4320	8640			gzip	4	4320	8640			Unit	NA	H5T_C_S1	
53	Processing_attributes														Contact_point	JAXA/Earth Observation Research Center (EORC)	H5T_C_S1	
54	Processing_attributes														Processing_UT	20180808 08:42:57	H5T_C_S1	
55	Processing_attributes														Processing_organization	JAXA/GCOM-C science project	H5T_C_S1	
56	Processing_attributes														Processing_result	Good	H5T_C_S1	
57	Processing_attributes														Input_files		H5T_C_S1	
58	Processing_attributes														Input File Name 001	GCISG1_20180806D01D_X0000_3BSG_RS02F_0100.h5	H5T_C_S1	

No.	Group	Dataset	Dataset Description	Type	1Dim	2Dim	3Dim	4Dim	Compress	Compress Lv.	Chunk1Dim	Chunk2Dim	Chunk3Dim	Chunk4Dim	Attribute	Attribute Value	Attribute type	Attribute Note
1	Geometry_data														Grid_interval	0.0416667	H5T_IEEE_F32LE	
2	Geometry_data														Grid_interval_unit	deg	H5T_C_S1	
3	Geometry_data														Image_projection	Equal Rectangular projection	H5T_C_S1	
4	Geometry_data														Number_of_lines	4320	H5T_STD_I32LE	
5	Geometry_data														Number_of_pixels	8640	H5T_STD_I16LE	
6	Geometry_data														Lower_left_latitude	-90.0	H5T_IEEE_F32LE	
7	Geometry_data														Lower_left_longitude	-180.0	H5T_IEEE_F32LE	
8	Geometry_data														Lower_right_latitude	-90.0	H5T_IEEE_F32LE	
9	Geometry_data														Lower_right_longitude	180.0	H5T_IEEE_F32LE	
10	Geometry_data														Upper_left_latitude	90.0	H5T_IEEE_F32LE	
11	Geometry_data														Upper_left_longitude	-180.0	H5T_IEEE_F32LE	
12	Geometry_data														Upper_right_latitude	90.0	H5T_IEEE_F32LE	
13	Geometry_data														Upper_right_longitude	180.0	H5T_IEEE_F32LE	
14	Global_attributes														Algorithm_depelopper	Japan Aerospace Exploration Agency (JAXA)	H5T_C_S1	
15	Global_attributes														Dataset_description	Level-3 daily spatial binning file of Rs_SW03	H5T_C_S1	
16	Global_attributes														Product_file_name	GCISG1_20180806D01D_D0000_3MSG_RS03F_0100.h5	H5T_C_S1	
17	Global_attributes														Product_level	Level-3	H5T_C_S1	
18	Global_attributes														Product_name	Level-3 binned map product	H5T_C_S1	
19	Global_attributes														Product_version	0100	H5T_C_S1	
20	Global_attributes														Satellite	Global Change Observation Mission - Climate (GCOM-C)	H5T_C_S1	
21	Global_attributes														Sensor	Second-generation Global Imager (SGLI)	H5T_C_S1	
22	Global_attributes														Algorithm_version	1.00	H5T_C_S1	
23	Global_attributes														Parameter_version	001.00	H5T_C_S1	
24	Global_attributes														Image_start_time	20180806 00:00:00.000	H5T_C_S1	
25	Global_attributes														Image_end_time	20180806 23:29:42.000	H5T_C_S1	
26	Image_data														Grid_interval	0.0416667	H5T_IEEE_F32LE	
27	Image_data														Grid_interval_unit	deg	H5T_C_S1	
28	Image_data														Image_projection	Equal Rectangular projection	H5T_C_S1	
29	Image_data														Number_of_lines	4320	H5T_STD_I32LE	
30	Image_data														Number_of_pixels	8640	H5T_STD_I16LE	
31	Image_data														Lower_left_latitude	-90.0	H5T_IEEE_F32LE	
32	Image_data														Lower_left_longitude	-180.0	H5T_IEEE_F32LE	
33	Image_data														Lower_right_latitude	-90.0	H5T_IEEE_F32LE	
34	Image_data														Lower_right_longitude	180.0	H5T_IEEE_F32LE	
35	Image_data														Upper_left_latitude	90.0	H5T_IEEE_F32LE	
36	Image_data														Upper_left_longitude	-180.0	H5T_IEEE_F32LE	
37	Image_data														Upper_right_latitude	90.0	H5T_IEEE_F32LE	
38	Image_data														Upper_right_longitude	180.0	H5T_IEEE_F32LE	
39	Image_data	Rs_SW03_AVE		H5T_STD_U16LE	4320	8640			gzip	4	4320	8640			Error_DN	65535	H5T_STD_U16LE	
40	Image_data	Rs_SW03_AVE		H5T_STD_U16LE	4320	8640			gzip	4	4320	8640			Data_description	Average of Rs_SW03 parameter (Equal Rectangular projection: Global)	H5T_C_S1	
41	Image_data	Rs_SW03_AVE		H5T_STD_U16LE	4320	8640			gzip	4	4320	8640			Maximum_valid_DN	65534	H5T_STD_U16LE	
42	Image_data	Rs_SW03_AVE		H5T_STD_U16LE	4320	8640			gzip	4	4320	8640			Minimum_valid_DN	0	H5T_STD_U16LE	
43	Image_data	Rs_SW03_AVE		H5T_STD_U16LE	4320	8640			gzip	4	4320	8640			Offset	0.0	H5T_IEEE_F32LE	
44	Image_data	Rs_SW03_AVE		H5T_STD_U16LE	4320	8640			gzip	4	4320	8640			Slope	0.0001	H5T_IEEE_F32LE	
45	Image_data	Rs_SW03_AVE		H5T_STD_U16LE	4320	8640			gzip	4	4320	8640			Unit	NA	H5T_C_S1	
46	Image_data	Rs_SW03_QA_flag		H5T_STD_U8LE	4320	8640			gzip	4	4320	8640			Data_description	QA information flag ([bit field 1-0]: water(land frac.=0%)=00, mostly water(0<land frac.<50%)=01, mostly coastal(50<land frac.<100%)=10, land(land frac=100%)=11. If no input data available, all bit fields are set to 1 (i.e., flag value = 255). If pixel value in l2 data is Error_DN, flag value = 254)	H5T_C_S1	
47	Image_data	Rs_SW03_QA_flag		H5T_STD_U8LE	4320	8640			gzip	4	4320	8640			Error_DN	255	H5T_STD_U8LE	
48	Image_data	Rs_SW03_QA_flag		H5T_STD_U8LE	4320	8640			gzip	4	4320	8640			Maximum_valid_DN	253	H5T_STD_U16LE	
49	Image_data	Rs_SW03_QA_flag		H5T_STD_U8LE	4320	8640			gzip	4	4320	8640			Minimum_valid_DN	0	H5T_STD_U16LE	
50	Image_data	Rs_SW03_QA_flag		H5T_STD_U8LE	4320	8640			gzip	4	4320	8640			Offset	0.0	H5T_IEEE_F32LE	
51	Image_data	Rs_SW03_QA_flag		H5T_STD_U8LE	4320	8640			gzip	4	4320	8640			Slope	1.0	H5T_IEEE_F32LE	
52	Image_data	Rs_SW03_QA_flag		H5T_STD_U8LE	4320	8640			gzip	4	4320	8640			Unit	NA	H5T_C_S1	
53	Processing_attributes														Contact_point	JAXA/Earth Observation Research Center (EORC)	H5T_C_S1	
54	Processing_attributes														Processing_UT	20180808 08:42:59	H5T_C_S1	
55	Processing_attributes														Processing_organization	JAXA/GCOM-C science project	H5T_C_S1	
56	Processing_attributes														Processing_result	Good	H5T_C_S1	
57	Processing_attributes														Input_files		H5T_C_S1	
58	Processing_attributes														Input File Name 001	GCISG1_20180806D01D_X0000_3BSG_RS03F_0100.h5	H5T_C_S1	

No.	Group	Dataset	Dataset Description	Type	1Dim	2Dim	3Dim	4Dim	Compress	Compress Lv.	Chunk1Dim	Chunk2Dim	Chunk3Dim	Chunk4Dim	Attribute	Attribute Value	Attribute type	Attribute Note
1	Geometry_data														Grid_interval	0.0416667	H5T_IEEE_F32LE	
2	Geometry_data														Grid_interval_unit	deg	H5T_C_S1	
3	Geometry_data														Image_projection	Equal Rectangular projection	H5T_C_S1	
4	Geometry_data														Number_of_lines	4320	H5T_STD_I32LE	
5	Geometry_data														Number_of_pixels	8640	H5T_STD_I16LE	
6	Geometry_data														Lower_left_latitude	-90.0	H5T_IEEE_F32LE	
7	Geometry_data														Lower_left_longitude	-180.0	H5T_IEEE_F32LE	
8	Geometry_data														Lower_right_latitude	-90.0	H5T_IEEE_F32LE	
9	Geometry_data														Lower_right_longitude	180.0	H5T_IEEE_F32LE	
10	Geometry_data														Upper_left_latitude	90.0	H5T_IEEE_F32LE	
11	Geometry_data														Upper_left_longitude	-180.0	H5T_IEEE_F32LE	
12	Geometry_data														Upper_right_latitude	90.0	H5T_IEEE_F32LE	
13	Geometry_data														Upper_right_longitude	180.0	H5T_IEEE_F32LE	
14	Global_attributes														Algorithm_depelopper	Japan Aerospace Exploration Agency (JAXA)	H5T_C_S1	
15	Global_attributes														Dataset_description	Level-3 daily spatial binning file of Rs_SW04	H5T_C_S1	
16	Global_attributes														Product_file_name	GCISG1_20180806D01D_D0000_3MSG_RS04F_0100.h5	H5T_C_S1	
17	Global_attributes														Product_level	Level-3	H5T_C_S1	
18	Global_attributes														Product_name	Level-3 binned map product	H5T_C_S1	
19	Global_attributes														Product_version	0100	H5T_C_S1	
20	Global_attributes														Satellite	Global Change Observation Mission - Climate (GCOM-C)	H5T_C_S1	
21	Global_attributes														Sensor	Second-generation Global Imager (SGLI)	H5T_C_S1	
22	Global_attributes														Algorithm_version	1.00	H5T_C_S1	
23	Global_attributes														Parameter_version	001.00	H5T_C_S1	
24	Global_attributes														Image_start_time	20180806 00:00:00.000	H5T_C_S1	
25	Global_attributes														Image_end_time	20180806 23:29:42.000	H5T_C_S1	
26	Image_data														Grid_interval	0.0416667	H5T_IEEE_F32LE	
27	Image_data														Grid_interval_unit	deg	H5T_C_S1	
28	Image_data														Image_projection	Equal Rectangular projection	H5T_C_S1	
29	Image_data														Number_of_lines	4320	H5T_STD_I32LE	
30	Image_data														Number_of_pixels	8640	H5T_STD_I16LE	
31	Image_data														Lower_left_latitude	-90.0	H5T_IEEE_F32LE	
32	Image_data														Lower_left_longitude	-180.0	H5T_IEEE_F32LE	
33	Image_data														Lower_right_latitude	-90.0	H5T_IEEE_F32LE	
34	Image_data														Lower_right_longitude	180.0	H5T_IEEE_F32LE	
35	Image_data														Upper_left_latitude	90.0	H5T_IEEE_F32LE	
36	Image_data														Upper_left_longitude	-180.0	H5T_IEEE_F32LE	
37	Image_data														Upper_right_latitude	90.0	H5T_IEEE_F32LE	
38	Image_data														Upper_right_longitude	180.0	H5T_IEEE_F32LE	
39	Image_data	Rs_SW04_AVE		H5T_STD_U16LE	4320	8640			gzip	4	4320	8640			Error_DN	65535	H5T_STD_U16LE	
40	Image_data	Rs_SW04_AVE		H5T_STD_U16LE	4320	8640			gzip	4	4320	8640			Data_description	Average of Rs_SW04 parameter (Equal Rectangular projection: Global)	H5T_C_S1	
41	Image_data	Rs_SW04_AVE		H5T_STD_U16LE	4320	8640			gzip	4	4320	8640			Maximum_valid_DN	65534	H5T_STD_U16LE	
42	Image_data	Rs_SW04_AVE		H5T_STD_U16LE	4320	8640			gzip	4	4320	8640			Minimum_valid_DN	0	H5T_STD_U16LE	
43	Image_data	Rs_SW04_AVE		H5T_STD_U16LE	4320	8640			gzip	4	4320	8640			Offset	0.0	H5T_IEEE_F32LE	
44	Image_data	Rs_SW04_AVE		H5T_STD_U16LE	4320	8640			gzip	4	4320	8640			Slope	0.0001	H5T_IEEE_F32LE	
45	Image_data	Rs_SW04_AVE		H5T_STD_U16LE	4320	8640			gzip	4	4320	8640			Unit	NA	H5T_C_S1	
46	Image_data	Rs_SW04_QA_flag		H5T_STD_U8LE	4320	8640			gzip	4	4320	8640			Data_description	QA information flag ([bit field 1-0]: water(land frac.=0%)=00, mostly water(0<land frac.<50%)=01, mostly coastal(50<land frac.<100%)=10, land(land frac=100%)=11. If no input data available, all bit fields are set to 1 (i.e., flag value = 255). If pixel value in l2 data is Error_DN, flag value = 254)	H5T_C_S1	
47	Image_data	Rs_SW04_QA_flag		H5T_STD_U8LE	4320	8640			gzip	4	4320	8640			Error_DN	255	H5T_STD_U8LE	
48	Image_data	Rs_SW04_QA_flag		H5T_STD_U8LE	4320	8640			gzip	4	4320	8640			Maximum_valid_DN	253	H5T_STD_U16LE	
49	Image_data	Rs_SW04_QA_flag		H5T_STD_U8LE	4320	8640			gzip	4	4320	8640			Minimum_valid_DN	0	H5T_STD_U16LE	
50	Image_data	Rs_SW04_QA_flag		H5T_STD_U8LE	4320	8640			gzip	4	4320	8640			Offset	0.0	H5T_IEEE_F32LE	
51	Image_data	Rs_SW04_QA_flag		H5T_STD_U8LE	4320	8640			gzip	4	4320	8640			Slope	1.0	H5T_IEEE_F32LE	
52	Image_data	Rs_SW04_QA_flag		H5T_STD_U8LE	4320	8640			gzip	4	4320	8640			Unit	NA	H5T_C_S1	
53	Processing_attributes														Contact_point	JAXA/Earth Observation Research Center (EORC)	H5T_C_S1	
54	Processing_attributes														Processing_UT	20180808 08:43:00	H5T_C_S1	
55	Processing_attributes														Processing_organization	JAXA/GCOM-C science project	H5T_C_S1	
56	Processing_attributes														Processing_result	Good	H5T_C_S1	
57	Processing_attributes														Input_files		H5T_C_S1	
58	Processing_attributes														Input File Name 001	GCISG1_20180806D01D_X0000_3BSG_RS04F_0100.h5	H5T_C_S1	

No.	Group	Dataset	Dataset Description	Type	1Dim	2Dim	3Dim	4Dim	Compress	Compress Lv.	Chunk1Dim	Chunk2Dim	Chunk3Dim	Chunk4Dim	Attribute	Attribute Value	Attribute type	Attribute Note
1	Geometry_data														Grid_interval	0.0416667	H5T_IEEE_F32LE	
2	Geometry_data														Grid_interval_unit	deg	H5T_C_S1	
3	Geometry_data														Image_projection	Equal Rectangular projection	H5T_C_S1	
4	Geometry_data														Number_of_lines	4320	H5T_STD_I32LE	
5	Geometry_data														Number_of_pixels	8640	H5T_STD_I16LE	
6	Geometry_data														Lower_left_latitude	-90.0	H5T_IEEE_F32LE	
7	Geometry_data														Lower_left_longitude	-180.0	H5T_IEEE_F32LE	
8	Geometry_data														Lower_right_latitude	-90.0	H5T_IEEE_F32LE	
9	Geometry_data														Lower_right_longitude	180.0	H5T_IEEE_F32LE	
10	Geometry_data														Upper_left_latitude	90.0	H5T_IEEE_F32LE	
11	Geometry_data														Upper_left_longitude	-180.0	H5T_IEEE_F32LE	
12	Geometry_data														Upper_right_latitude	90.0	H5T_IEEE_F32LE	
13	Geometry_data														Upper_right_longitude	180.0	H5T_IEEE_F32LE	
14	Global_attributes														Algorithm_depelopper	Japan Aerospace Exploration Agency (JAXA)	H5T_C_S1	
15	Global_attributes														Dataset_description	Level-3 daily spatial binning file of Tb_TI01	H5T_C_S1	
16	Global_attributes														Product_file_name	GCISG1_20180806D01D_D0000_3MSG_RT01F_0100.h5	H5T_C_S1	
17	Global_attributes														Product_level	Level-3	H5T_C_S1	
18	Global_attributes														Product_name	Level-3 binned map product	H5T_C_S1	
19	Global_attributes														Product_version	0100	H5T_C_S1	
20	Global_attributes														Satellite	Global Change Observation Mission - Climate (GCOM-C)	H5T_C_S1	
21	Global_attributes														Sensor	Second-generation Global Imager (SGLI)	H5T_C_S1	
22	Global_attributes														Algorithm_version	1.00	H5T_C_S1	
23	Global_attributes														Parameter_version	001.00	H5T_C_S1	
24	Global_attributes														Image_start_time	20180806 00:00:00.000	H5T_C_S1	
25	Global_attributes														Image_end_time	20180806 23:29:42.000	H5T_C_S1	
26	Image_data														Grid_interval	0.0416667	H5T_IEEE_F32LE	
27	Image_data														Grid_interval_unit	deg	H5T_C_S1	
28	Image_data														Image_projection	Equal Rectangular projection	H5T_C_S1	
29	Image_data														Number_of_lines	4320	H5T_STD_I32LE	
30	Image_data														Number_of_pixels	8640	H5T_STD_I16LE	
31	Image_data														Lower_left_latitude	-90.0	H5T_IEEE_F32LE	
32	Image_data														Lower_left_longitude	-180.0	H5T_IEEE_F32LE	
33	Image_data														Lower_right_latitude	-90.0	H5T_IEEE_F32LE	
34	Image_data														Lower_right_longitude	180.0	H5T_IEEE_F32LE	
35	Image_data														Upper_left_latitude	90.0	H5T_IEEE_F32LE	
36	Image_data														Upper_left_longitude	-180.0	H5T_IEEE_F32LE	
37	Image_data														Upper_right_latitude	90.0	H5T_IEEE_F32LE	
38	Image_data														Upper_right_longitude	180.0	H5T_IEEE_F32LE	
39	Image_data	Tb_TI01_AVE		H5T_STD_U16LE	4320	8640			gzip	4	4320	8640			Error_DN	65535	H5T_STD_U16LE	
40	Image_data	Tb_TI01_AVE		H5T_STD_U16LE	4320	8640			gzip	4	4320	8640			Data_description	Average of Tb_TI01 parameter (Equal Rectangular projection: Global)	H5T_C_S1	
41	Image_data	Tb_TI01_AVE		H5T_STD_U16LE	4320	8640			gzip	4	4320	8640			Maximum_valid_DN	65534	H5T_STD_U16LE	
42	Image_data	Tb_TI01_AVE		H5T_STD_U16LE	4320	8640			gzip	4	4320	8640			Minimum_valid_DN	0	H5T_STD_U16LE	
43	Image_data	Tb_TI01_AVE		H5T_STD_U16LE	4320	8640			gzip	4	4320	8640			Offset	0.0	H5T_IEEE_F32LE	
44	Image_data	Tb_TI01_AVE		H5T_STD_U16LE	4320	8640			gzip	4	4320	8640			Slope	0.01	H5T_IEEE_F32LE	
45	Image_data	Tb_TI01_AVE		H5T_STD_U16LE	4320	8640			gzip	4	4320	8640			Unit	Kelvin	H5T_C_S1	
46	Image_data	Tb_TI01_QA_flag		H5T_STD_U8LE	4320	8640			gzip	4	4320	8640			Data_description	QA information flag ([bit field 1-0]: water(land frac.=0%)=00, mostly water(0<land frac.<50%)=01, mostly coastal(50<land frac.<100%)=10, land(land frac=100%)=11. If no input data available, all bit fields are set to 1 (i.e., flag value = 255). If pixel value in l2 data is Error_DN, flag value = 254)	H5T_C_S1	
47	Image_data	Tb_TI01_QA_flag		H5T_STD_U8LE	4320	8640			gzip	4	4320	8640			Error_DN	255	H5T_STD_U8LE	
48	Image_data	Tb_TI01_QA_flag		H5T_STD_U8LE	4320	8640			gzip	4	4320	8640			Maximum_valid_DN	253	H5T_STD_U16LE	
49	Image_data	Tb_TI01_QA_flag		H5T_STD_U8LE	4320	8640			gzip	4	4320	8640			Minimum_valid_DN	0	H5T_STD_U16LE	
50	Image_data	Tb_TI01_QA_flag		H5T_STD_U8LE	4320	8640			gzip	4	4320	8640			Offset	0.0	H5T_IEEE_F32LE	
51	Image_data	Tb_TI01_QA_flag		H5T_STD_U8LE	4320	8640			gzip	4	4320	8640			Slope	1.0	H5T_IEEE_F32LE	
52	Image_data	Tb_TI01_QA_flag		H5T_STD_U8LE	4320	8640			gzip	4	4320	8640			Unit	NA	H5T_C_S1	
53	Processing_attributes														Contact_point	JAXA/Earth Observation Research Center (EORC)	H5T_C_S1	
54	Processing_attributes														Processing_UT	20180808 08:43:02	H5T_C_S1	
55	Processing_attributes														Processing_organization	JAXA/GCOM-C science project	H5T_C_S1	
56	Processing_attributes														Processing_result	Good	H5T_C_S1	
57	Processing_attributes														Input_files		H5T_C_S1	
58	Processing_attributes														Input File Name 001	GCISG1_20180806D01D_X0000_3BSG_RT01F_0100.h5	H5T_C_S1	

No.	Group	Dataset	Dataset Description	Type	1Dim	2Dim	3Dim	4Dim	Compress	Compress Lv.	Chunk1Dim	Chunk2Dim	Chunk3Dim	Chunk4Dim	Attribute	Attribute Value	Attribute type	Attribute Note
1	Geometry_data														Grid_interval	0.0416667	H5T_IEEE_F32LE	
2	Geometry_data														Grid_interval_unit	deg	H5T_C_S1	
3	Geometry_data														Image_projection	Equal Rectangular projection	H5T_C_S1	
4	Geometry_data														Number_of_lines	4320	H5T_STD_I32LE	
5	Geometry_data														Number_of_pixels	8640	H5T_STD_I16LE	
6	Geometry_data														Lower_left_latitude	-90.0	H5T_IEEE_F32LE	
7	Geometry_data														Lower_left_longitude	-180.0	H5T_IEEE_F32LE	
8	Geometry_data														Lower_right_latitude	-90.0	H5T_IEEE_F32LE	
9	Geometry_data														Lower_right_longitude	180.0	H5T_IEEE_F32LE	
10	Geometry_data														Upper_left_latitude	90.0	H5T_IEEE_F32LE	
11	Geometry_data														Upper_left_longitude	-180.0	H5T_IEEE_F32LE	
12	Geometry_data														Upper_right_latitude	90.0	H5T_IEEE_F32LE	
13	Geometry_data														Upper_right_longitude	180.0	H5T_IEEE_F32LE	
14	Global_attributes														Algorithm_depelopper	Japan Aerospace Exploration Agency (JAXA)	H5T_C_S1	
15	Global_attributes														Dataset_description	Level-3 daily spatial binning file of Tb_TI02	H5T_C_S1	
16	Global_attributes														Product_file_name	GCISG1_20180806D01D_D0000_3MSG_RT02F_0100.h5	H5T_C_S1	
17	Global_attributes														Product_level	Level-3	H5T_C_S1	
18	Global_attributes														Product_name	Level-3 binned map product	H5T_C_S1	
19	Global_attributes														Product_version	0100	H5T_C_S1	
20	Global_attributes														Satellite	Global Change Observation Mission - Climate (GCOM-C)	H5T_C_S1	
21	Global_attributes														Sensor	Second-generation Global Imager (SGLI)	H5T_C_S1	
22	Global_attributes														Algorithm_version	1.00	H5T_C_S1	
23	Global_attributes														Parameter_version	001.00	H5T_C_S1	
24	Global_attributes														Image_start_time	20180806 00:00:00.000	H5T_C_S1	
25	Global_attributes														Image_end_time	20180806 23:29:42.000	H5T_C_S1	
26	Image_data														Grid_interval	0.0416667	H5T_IEEE_F32LE	
27	Image_data														Grid_interval_unit	deg	H5T_C_S1	
28	Image_data														Image_projection	Equal Rectangular projection	H5T_C_S1	
29	Image_data														Number_of_lines	4320	H5T_STD_I32LE	
30	Image_data														Number_of_pixels	8640	H5T_STD_I16LE	
31	Image_data														Lower_left_latitude	-90.0	H5T_IEEE_F32LE	
32	Image_data														Lower_left_longitude	-180.0	H5T_IEEE_F32LE	
33	Image_data														Lower_right_latitude	-90.0	H5T_IEEE_F32LE	
34	Image_data														Lower_right_longitude	180.0	H5T_IEEE_F32LE	
35	Image_data														Upper_left_latitude	90.0	H5T_IEEE_F32LE	
36	Image_data														Upper_left_longitude	-180.0	H5T_IEEE_F32LE	
37	Image_data														Upper_right_latitude	90.0	H5T_IEEE_F32LE	
38	Image_data														Upper_right_longitude	180.0	H5T_IEEE_F32LE	
39	Image_data	Tb_TI02_AVE		H5T_STD_U16LE	4320	8640			gzip	4	4320	8640			Error_DN	65535	H5T_STD_U16LE	
40	Image_data	Tb_TI02_AVE		H5T_STD_U16LE	4320	8640			gzip	4	4320	8640			Data_description	Average of Tb_TI02 parameter (Equal Rectangular projection: Global)	H5T_C_S1	
41	Image_data	Tb_TI02_AVE		H5T_STD_U16LE	4320	8640			gzip	4	4320	8640			Maximum_valid_DN	65534	H5T_STD_U16LE	
42	Image_data	Tb_TI02_AVE		H5T_STD_U16LE	4320	8640			gzip	4	4320	8640			Minimum_valid_DN	0	H5T_STD_U16LE	
43	Image_data	Tb_TI02_AVE		H5T_STD_U16LE	4320	8640			gzip	4	4320	8640			Offset	0.0	H5T_IEEE_F32LE	
44	Image_data	Tb_TI02_AVE		H5T_STD_U16LE	4320	8640			gzip	4	4320	8640			Slope	0.01	H5T_IEEE_F32LE	
45	Image_data	Tb_TI02_AVE		H5T_STD_U16LE	4320	8640			gzip	4	4320	8640			Unit	Kelvin	H5T_C_S1	
46	Image_data	Tb_TI02_QA_flag		H5T_STD_U8LE	4320	8640			gzip	4	4320	8640			Data_description	QA information flag ([bit field 1-0]: water(land frac.=0%)=00, mostly water(0<land frac.<50%)=01, mostly coastal(50<land frac.<100%)=10, land(land frac=100%)=11. If no input data available, all bit fields are set to 1 (i.e., flag value = 255). If pixel value in l2 data is Error_DN, flag value = 254)	H5T_C_S1	
47	Image_data	Tb_TI02_QA_flag		H5T_STD_U8LE	4320	8640			gzip	4	4320	8640			Error_DN	255	H5T_STD_U8LE	
48	Image_data	Tb_TI02_QA_flag		H5T_STD_U8LE	4320	8640			gzip	4	4320	8640			Maximum_valid_DN	253	H5T_STD_U16LE	
49	Image_data	Tb_TI02_QA_flag		H5T_STD_U8LE	4320	8640			gzip	4	4320	8640			Minimum_valid_DN	0	H5T_STD_U16LE	
50	Image_data	Tb_TI02_QA_flag		H5T_STD_U8LE	4320	8640			gzip	4	4320	8640			Offset	0.0	H5T_IEEE_F32LE	
51	Image_data	Tb_TI02_QA_flag		H5T_STD_U8LE	4320	8640			gzip	4	4320	8640			Slope	1.0	H5T_IEEE_F32LE	
52	Image_data	Tb_TI02_QA_flag		H5T_STD_U8LE	4320	8640			gzip	4	4320	8640			Unit	NA	H5T_C_S1	
53	Processing_attributes														Contact_point	JAXA/Earth Observation Research Center (EORC)	H5T_C_S1	
54	Processing_attributes														Processing_UT	20180808 08:43:03	H5T_C_S1	
55	Processing_attributes														Processing_organization	JAXA/GCOM-C science project	H5T_C_S1	
56	Processing_attributes														Processing_result	Good	H5T_C_S1	
57	Processing_attributes														Input_files		H5T_C_S1	
58	Processing_attributes														Input File Name 001	GCISG1_20180806D01D_X0000_3BSG_RT02F_0100.h5	H5T_C_S1	

No.	Group	Dataset	Dataset Description	Type	1Dim	2Dim	3Dim	4Dim	Compress	Compress Lv.	Chunk1Dim	Chunk2Dim	Chunk3Dim	Chunk4Dim	Attribute	Attribute Value	Attribute type	Attribute Note
1	Geometry_data														Grid_interval	0.0416667	H5T_IEEE_F32LE	
2	Geometry_data														Grid_interval_unit	deg	H5T_C_S1	
3	Geometry_data														Image_projection	Equal Rectangular projection	H5T_C_S1	
4	Geometry_data														Number_of_lines	4320	H5T_STD_I32LE	
5	Geometry_data														Number_of_pixels	8640	H5T_STD_I16LE	
6	Geometry_data														Lower_left_latitude	-90.0	H5T_IEEE_F32LE	
7	Geometry_data														Lower_left_longitude	-180.0	H5T_IEEE_F32LE	
8	Geometry_data														Lower_right_latitude	-90.0	H5T_IEEE_F32LE	
9	Geometry_data														Lower_right_longitude	180.0	H5T_IEEE_F32LE	
10	Geometry_data														Upper_left_latitude	90.0	H5T_IEEE_F32LE	
11	Geometry_data														Upper_left_longitude	-180.0	H5T_IEEE_F32LE	
12	Geometry_data														Upper_right_latitude	90.0	H5T_IEEE_F32LE	
13	Geometry_data														Upper_right_longitude	180.0	H5T_IEEE_F32LE	
14	Global_attributes														Algorithm_depelopper	Japan Aerospace Exploration Agency (JAXA)	H5T_C_S1	
15	Global_attributes														Dataset_description	Level-3 daily spatial binning file of Rs_VN01	H5T_C_S1	
16	Global_attributes														Product_file_name	GCISG1_20180806D01D_D0000_3MSG_RV01F_0100.h5	H5T_C_S1	
17	Global_attributes														Product_level	Level-3	H5T_C_S1	
18	Global_attributes														Product_name	Level-3 binned map product	H5T_C_S1	
19	Global_attributes														Product_version	0100	H5T_C_S1	
20	Global_attributes														Satellite	Global Change Observation Mission - Climate (GCOM-C)	H5T_C_S1	
21	Global_attributes														Sensor	Second-generation Global Imager (SGLI)	H5T_C_S1	
22	Global_attributes														Algorithm_version	1.00	H5T_C_S1	
23	Global_attributes														Parameter_version	001.00	H5T_C_S1	
24	Global_attributes														Image_start_time	20180806 00:00:00.000	H5T_C_S1	
25	Global_attributes														Image_end_time	20180806 23:29:42.000	H5T_C_S1	
26	Image_data														Grid_interval	0.0416667	H5T_IEEE_F32LE	
27	Image_data														Grid_interval_unit	deg	H5T_C_S1	
28	Image_data														Image_projection	Equal Rectangular projection	H5T_C_S1	
29	Image_data														Number_of_lines	4320	H5T_STD_I32LE	
30	Image_data														Number_of_pixels	8640	H5T_STD_I16LE	
31	Image_data														Lower_left_latitude	-90.0	H5T_IEEE_F32LE	
32	Image_data														Lower_left_longitude	-180.0	H5T_IEEE_F32LE	
33	Image_data														Lower_right_latitude	-90.0	H5T_IEEE_F32LE	
34	Image_data														Lower_right_longitude	180.0	H5T_IEEE_F32LE	
35	Image_data														Upper_left_latitude	90.0	H5T_IEEE_F32LE	
36	Image_data														Upper_left_longitude	-180.0	H5T_IEEE_F32LE	
37	Image_data														Upper_right_latitude	90.0	H5T_IEEE_F32LE	
38	Image_data														Upper_right_longitude	180.0	H5T_IEEE_F32LE	
39	Image_data	Rs_VN01_AVE		H5T_STD_U16LE	4320	8640			gzip	4	4320	8640			Error_DN	65535	H5T_STD_U16LE	
40	Image_data	Rs_VN01_AVE		H5T_STD_U16LE	4320	8640			gzip	4	4320	8640			Data_description	Average of Rs_VN01 parameter (Equal Rectangular projection: Global)	H5T_C_S1	
41	Image_data	Rs_VN01_AVE		H5T_STD_U16LE	4320	8640			gzip	4	4320	8640			Maximum_valid_DN	65534	H5T_STD_U16LE	
42	Image_data	Rs_VN01_AVE		H5T_STD_U16LE	4320	8640			gzip	4	4320	8640			Minimum_valid_DN	0	H5T_STD_U16LE	
43	Image_data	Rs_VN01_AVE		H5T_STD_U16LE	4320	8640			gzip	4	4320	8640			Offset	0.0	H5T_IEEE_F32LE	
44	Image_data	Rs_VN01_AVE		H5T_STD_U16LE	4320	8640			gzip	4	4320	8640			Slope	0.0001	H5T_IEEE_F32LE	
45	Image_data	Rs_VN01_AVE		H5T_STD_U16LE	4320	8640			gzip	4	4320	8640			Unit	NA	H5T_C_S1	
46	Image_data	Rs_VN01_QA_flag		H5T_STD_U8LE	4320	8640			gzip	4	4320	8640			Data_description	QA information flag ([bit field 1-0]: water(land frac.=0%)=00, mostly water(0<land frac.<50%)=01, mostly coastal(50<land frac.<100%)=10, land(land frac=100%)=11. If no input data available, all bit fields are set to 1 (i.e., flag value = 255). If pixel value in l2 data is Error_DN, flag value = 254)	H5T_C_S1	
47	Image_data	Rs_VN01_QA_flag		H5T_STD_U8LE	4320	8640			gzip	4	4320	8640			Error_DN	255	H5T_STD_U8LE	
48	Image_data	Rs_VN01_QA_flag		H5T_STD_U8LE	4320	8640			gzip	4	4320	8640			Maximum_valid_DN	253	H5T_STD_U16LE	
49	Image_data	Rs_VN01_QA_flag		H5T_STD_U8LE	4320	8640			gzip	4	4320	8640			Minimum_valid_DN	0	H5T_STD_U16LE	
50	Image_data	Rs_VN01_QA_flag		H5T_STD_U8LE	4320	8640			gzip	4	4320	8640			Offset	0.0	H5T_IEEE_F32LE	
51	Image_data	Rs_VN01_QA_flag		H5T_STD_U8LE	4320	8640			gzip	4	4320	8640			Slope	1.0	H5T_IEEE_F32LE	
52	Image_data	Rs_VN01_QA_flag		H5T_STD_U8LE	4320	8640			gzip	4	4320	8640			Unit	NA	H5T_C_S1	
53	Processing_attributes														Contact_point	JAXA/Earth Observation Research Center (EORC)	H5T_C_S1	
54	Processing_attributes														Processing_UT	20180808 08:43:04	H5T_C_S1	
55	Processing_attributes														Processing_organization	JAXA/GCOM-C science project	H5T_C_S1	
56	Processing_attributes														Processing_result	Good	H5T_C_S1	
57	Processing_attributes														Input_files		H5T_C_S1	
58	Processing_attributes														Input File Name 001	GCISG1_20180806D01D_X0000_3BSG_RV01F_0100.h5	H5T_C_S1	

No.	Group	Dataset	Dataset Description	Type	1Dim	2Dim	3Dim	4Dim	Compress	Compress Lv.	Chunk1Dim	Chunk2Dim	Chunk3Dim	Chunk4Dim	Attribute	Attribute Value	Attribute type	Attribute Note
1	Geometry_data														Grid_interval	0.0416667	H5T_IEEE_F32LE	
2	Geometry_data														Grid_interval_unit	deg	H5T_C_S1	
3	Geometry_data														Image_projection	Equal Rectangular projection	H5T_C_S1	
4	Geometry_data														Number_of_lines	4320	H5T_STD_I32LE	
5	Geometry_data														Number_of_pixels	8640	H5T_STD_I16LE	
6	Geometry_data														Lower_left_latitude	-90.0	H5T_IEEE_F32LE	
7	Geometry_data														Lower_left_longitude	-180.0	H5T_IEEE_F32LE	
8	Geometry_data														Lower_right_latitude	-90.0	H5T_IEEE_F32LE	
9	Geometry_data														Lower_right_longitude	180.0	H5T_IEEE_F32LE	
10	Geometry_data														Upper_left_latitude	90.0	H5T_IEEE_F32LE	
11	Geometry_data														Upper_left_longitude	-180.0	H5T_IEEE_F32LE	
12	Geometry_data														Upper_right_latitude	90.0	H5T_IEEE_F32LE	
13	Geometry_data														Upper_right_longitude	180.0	H5T_IEEE_F32LE	
14	Global_attributes														Algorithm_depelopper	Japan Aerospace Exploration Agency (JAXA)	H5T_C_S1	
15	Global_attributes														Dataset_description	Level-3 daily spatial binning file of Rs_VN02	H5T_C_S1	
16	Global_attributes														Product_file_name	GCISG1_20180806D01D_D0000_3MSG_RV02F_0100.h5	H5T_C_S1	
17	Global_attributes														Product_level	Level-3	H5T_C_S1	
18	Global_attributes														Product_name	Level-3 binned map product	H5T_C_S1	
19	Global_attributes														Product_version	0100	H5T_C_S1	
20	Global_attributes														Satellite	Global Change Observation Mission - Climate (GCOM-C)	H5T_C_S1	
21	Global_attributes														Sensor	Second-generation Global Imager (SGLI)	H5T_C_S1	
22	Global_attributes														Algorithm_version	1.00	H5T_C_S1	
23	Global_attributes														Parameter_version	001.00	H5T_C_S1	
24	Global_attributes														Image_start_time	20180806 00:00:00.000	H5T_C_S1	
25	Global_attributes														Image_end_time	20180806 23:29:42.000	H5T_C_S1	
26	Image_data														Grid_interval	0.0416667	H5T_IEEE_F32LE	
27	Image_data														Grid_interval_unit	deg	H5T_C_S1	
28	Image_data														Image_projection	Equal Rectangular projection	H5T_C_S1	
29	Image_data														Number_of_lines	4320	H5T_STD_I32LE	
30	Image_data														Number_of_pixels	8640	H5T_STD_I16LE	
31	Image_data														Lower_left_latitude	-90.0	H5T_IEEE_F32LE	
32	Image_data														Lower_left_longitude	-180.0	H5T_IEEE_F32LE	
33	Image_data														Lower_right_latitude	-90.0	H5T_IEEE_F32LE	
34	Image_data														Lower_right_longitude	180.0	H5T_IEEE_F32LE	
35	Image_data														Upper_left_latitude	90.0	H5T_IEEE_F32LE	
36	Image_data														Upper_left_longitude	-180.0	H5T_IEEE_F32LE	
37	Image_data														Upper_right_latitude	90.0	H5T_IEEE_F32LE	
38	Image_data														Upper_right_longitude	180.0	H5T_IEEE_F32LE	
39	Image_data	Rs_VN02_AVE		H5T_STD_U16LE	4320	8640			gzip	4	4320	8640			Error_DN	65535	H5T_STD_U16LE	
40	Image_data	Rs_VN02_AVE		H5T_STD_U16LE	4320	8640			gzip	4	4320	8640			Data_description	Average of Rs_VN02 parameter (Equal Rectangular projection: Global)	H5T_C_S1	
41	Image_data	Rs_VN02_AVE		H5T_STD_U16LE	4320	8640			gzip	4	4320	8640			Maximum_valid_DN	65534	H5T_STD_U16LE	
42	Image_data	Rs_VN02_AVE		H5T_STD_U16LE	4320	8640			gzip	4	4320	8640			Minimum_valid_DN	0	H5T_STD_U16LE	
43	Image_data	Rs_VN02_AVE		H5T_STD_U16LE	4320	8640			gzip	4	4320	8640			Offset	0.0	H5T_IEEE_F32LE	
44	Image_data	Rs_VN02_AVE		H5T_STD_U16LE	4320	8640			gzip	4	4320	8640			Slope	0.0001	H5T_IEEE_F32LE	
45	Image_data	Rs_VN02_AVE		H5T_STD_U16LE	4320	8640			gzip	4	4320	8640			Unit	NA	H5T_C_S1	
46	Image_data	Rs_VN02_QA_flag		H5T_STD_U8LE	4320	8640			gzip	4	4320	8640			Data_description	QA information flag ([bit field 1-0]: water(land frac.=0%)=00, mostly water(0<land frac.<50%)=01, mostly coastal(50<land frac.<100%)=10, land(land frac=100%)=11. If no input data available, all bit fields are set to 1 (i.e., flag value = 255). If pixel value in l2 data is Error_DN, flag value = 254)	H5T_C_S1	
47	Image_data	Rs_VN02_QA_flag		H5T_STD_U8LE	4320	8640			gzip	4	4320	8640			Error_DN	255	H5T_STD_U8LE	
48	Image_data	Rs_VN02_QA_flag		H5T_STD_U8LE	4320	8640			gzip	4	4320	8640			Maximum_valid_DN	253	H5T_STD_U16LE	
49	Image_data	Rs_VN02_QA_flag		H5T_STD_U8LE	4320	8640			gzip	4	4320	8640			Minimum_valid_DN	0	H5T_STD_U16LE	
50	Image_data	Rs_VN02_QA_flag		H5T_STD_U8LE	4320	8640			gzip	4	4320	8640			Offset	0.0	H5T_IEEE_F32LE	
51	Image_data	Rs_VN02_QA_flag		H5T_STD_U8LE	4320	8640			gzip	4	4320	8640			Slope	1.0	H5T_IEEE_F32LE	
52	Image_data	Rs_VN02_QA_flag		H5T_STD_U8LE	4320	8640			gzip	4	4320	8640			Unit	NA	H5T_C_S1	
53	Processing_attributes														Contact_point	JAXA/Earth Observation Research Center (EORC)	H5T_C_S1	
54	Processing_attributes														Processing_UT	20180808 08:43:04	H5T_C_S1	
55	Processing_attributes														Processing_organization	JAXA/GCOM-C science project	H5T_C_S1	
56	Processing_attributes														Processing_result	Good	H5T_C_S1	
57	Processing_attributes														Input_files		H5T_C_S1	
58	Processing_attributes														Input File Name 001	GCISG1_20180806D01D_X0000_3BSG_RV02F_0100.h5	H5T_C_S1	

No.	Group	Dataset	Dataset Description	Type	1Dim	2Dim	3Dim	4Dim	Compress	Compress Lv.	Chunk1Dim	Chunk2Dim	Chunk3Dim	Chunk4Dim	Attribute	Attribute Value	Attribute type	Attribute Note
1	Geometry_data														Grid_interval	0.0416667	H5T_IEEE_F32LE	
2	Geometry_data														Grid_interval_unit	deg	H5T_C_S1	
3	Geometry_data														Image_projection	Equal Rectangular projection	H5T_C_S1	
4	Geometry_data														Number_of_lines	4320	H5T_STD_I32LE	
5	Geometry_data														Number_of_pixels	8640	H5T_STD_I16LE	
6	Geometry_data														Lower_left_latitude	-90.0	H5T_IEEE_F32LE	
7	Geometry_data														Lower_left_longitude	-180.0	H5T_IEEE_F32LE	
8	Geometry_data														Lower_right_latitude	-90.0	H5T_IEEE_F32LE	
9	Geometry_data														Lower_right_longitude	180.0	H5T_IEEE_F32LE	
10	Geometry_data														Upper_left_latitude	90.0	H5T_IEEE_F32LE	
11	Geometry_data														Upper_left_longitude	-180.0	H5T_IEEE_F32LE	
12	Geometry_data														Upper_right_latitude	90.0	H5T_IEEE_F32LE	
13	Geometry_data														Upper_right_longitude	180.0	H5T_IEEE_F32LE	
14	Global_attributes														Algorithm_depelopper	Japan Aerospace Exploration Agency (JAXA)	H5T_C_S1	
15	Global_attributes														Dataset_description	Level-3 daily spatial binning file of Rs_VN03	H5T_C_S1	
16	Global_attributes														Product_file_name	GCISG1_20180806D01D_D0000_3MSG_RV03F_0100.h5	H5T_C_S1	
17	Global_attributes														Product_level	Level-3	H5T_C_S1	
18	Global_attributes														Product_name	Level-3 binned map product	H5T_C_S1	
19	Global_attributes														Product_version	0100	H5T_C_S1	
20	Global_attributes														Satellite	Global Change Observation Mission - Climate (GCOM-C)	H5T_C_S1	
21	Global_attributes														Sensor	Second-generation Global Imager (SGLI)	H5T_C_S1	
22	Global_attributes														Algorithm_version	1.00	H5T_C_S1	
23	Global_attributes														Parameter_version	001.00	H5T_C_S1	
24	Global_attributes														Image_start_time	20180806 00:00:00.000	H5T_C_S1	
25	Global_attributes														Image_end_time	20180806 23:29:42.000	H5T_C_S1	
26	Image_data														Grid_interval	0.0416667	H5T_IEEE_F32LE	
27	Image_data														Grid_interval_unit	deg	H5T_C_S1	
28	Image_data														Image_projection	Equal Rectangular projection	H5T_C_S1	
29	Image_data														Number_of_lines	4320	H5T_STD_I32LE	
30	Image_data														Number_of_pixels	8640	H5T_STD_I16LE	
31	Image_data														Lower_left_latitude	-90.0	H5T_IEEE_F32LE	
32	Image_data														Lower_left_longitude	-180.0	H5T_IEEE_F32LE	
33	Image_data														Lower_right_latitude	-90.0	H5T_IEEE_F32LE	
34	Image_data														Lower_right_longitude	180.0	H5T_IEEE_F32LE	
35	Image_data														Upper_left_latitude	90.0	H5T_IEEE_F32LE	
36	Image_data														Upper_left_longitude	-180.0	H5T_IEEE_F32LE	
37	Image_data														Upper_right_latitude	90.0	H5T_IEEE_F32LE	
38	Image_data														Upper_right_longitude	180.0	H5T_IEEE_F32LE	
39	Image_data	Rs_VN03_AVE		H5T_STD_U16LE	4320	8640			gzip	4	4320	8640			Error_DN	65535	H5T_STD_U16LE	
40	Image_data	Rs_VN03_AVE		H5T_STD_U16LE	4320	8640			gzip	4	4320	8640			Data_description	Average of Rs_VN03 parameter (Equal Rectangular projection: Global)	H5T_C_S1	
41	Image_data	Rs_VN03_AVE		H5T_STD_U16LE	4320	8640			gzip	4	4320	8640			Maximum_valid_DN	65534	H5T_STD_U16LE	
42	Image_data	Rs_VN03_AVE		H5T_STD_U16LE	4320	8640			gzip	4	4320	8640			Minimum_valid_DN	0	H5T_STD_U16LE	
43	Image_data	Rs_VN03_AVE		H5T_STD_U16LE	4320	8640			gzip	4	4320	8640			Offset	0.0	H5T_IEEE_F32LE	
44	Image_data	Rs_VN03_AVE		H5T_STD_U16LE	4320	8640			gzip	4	4320	8640			Slope	0.0001	H5T_IEEE_F32LE	
45	Image_data	Rs_VN03_AVE		H5T_STD_U16LE	4320	8640			gzip	4	4320	8640			Unit	NA	H5T_C_S1	
46	Image_data	Rs_VN03_QA_flag		H5T_STD_U8LE	4320	8640			gzip	4	4320	8640			Data_description	QA information flag ([bit field 1-0]: water(land frac.=0%)=00, mostly water(0<land frac.<50%)=01, mostly coastal(50<land frac.<100%)=10, land(land frac=100%)=11. If no input data available, all bit fields are set to 1 (i.e., flag value = 255). If pixel value in l2 data is Error_DN, flag value = 254)	H5T_C_S1	
47	Image_data	Rs_VN03_QA_flag		H5T_STD_U8LE	4320	8640			gzip	4	4320	8640			Error_DN	255	H5T_STD_U8LE	
48	Image_data	Rs_VN03_QA_flag		H5T_STD_U8LE	4320	8640			gzip	4	4320	8640			Maximum_valid_DN	253	H5T_STD_U16LE	
49	Image_data	Rs_VN03_QA_flag		H5T_STD_U8LE	4320	8640			gzip	4	4320	8640			Minimum_valid_DN	0	H5T_STD_U16LE	
50	Image_data	Rs_VN03_QA_flag		H5T_STD_U8LE	4320	8640			gzip	4	4320	8640			Offset	0.0	H5T_IEEE_F32LE	
51	Image_data	Rs_VN03_QA_flag		H5T_STD_U8LE	4320	8640			gzip	4	4320	8640			Slope	1.0	H5T_IEEE_F32LE	
52	Image_data	Rs_VN03_QA_flag		H5T_STD_U8LE	4320	8640			gzip	4	4320	8640			Unit	NA	H5T_C_S1	
53	Processing_attributes														Contact_point	JAXA/Earth Observation Research Center (EORC)	H5T_C_S1	
54	Processing_attributes														Processing_UT	20180808 08:43:05	H5T_C_S1	
55	Processing_attributes														Processing_organization	JAXA/GCOM-C science project	H5T_C_S1	
56	Processing_attributes														Processing_result	Good	H5T_C_S1	
57	Processing_attributes														Input_files		H5T_C_S1	
58	Processing_attributes														Input File Name 001	GCISG1_20180806D01D_X0000_3BSG_RV03F_0100.h5	H5T_C_S1	

No.	Group	Dataset	Dataset Description	Type	1Dim	2Dim	3Dim	4Dim	Compress	Compress Lv.	Chunk1Dim	Chunk2Dim	Chunk3Dim	Chunk4Dim	Attribute	Attribute Value	Attribute type	Attribute Note
1	Geometry_data														Grid_interval	0.0416667	H5T_IEEE_F32LE	
2	Geometry_data														Grid_interval_unit	deg	H5T_C_S1	
3	Geometry_data														Image_projection	Equal Rectangular projection	H5T_C_S1	
4	Geometry_data														Number_of_lines	4320	H5T_STD_I32LE	
5	Geometry_data														Number_of_pixels	8640	H5T_STD_I16LE	
6	Geometry_data														Lower_left_latitude	-90.0	H5T_IEEE_F32LE	
7	Geometry_data														Lower_left_longitude	-180.0	H5T_IEEE_F32LE	
8	Geometry_data														Lower_right_latitude	-90.0	H5T_IEEE_F32LE	
9	Geometry_data														Lower_right_longitude	180.0	H5T_IEEE_F32LE	
10	Geometry_data														Upper_left_latitude	90.0	H5T_IEEE_F32LE	
11	Geometry_data														Upper_left_longitude	-180.0	H5T_IEEE_F32LE	
12	Geometry_data														Upper_right_latitude	90.0	H5T_IEEE_F32LE	
13	Geometry_data														Upper_right_longitude	180.0	H5T_IEEE_F32LE	
14	Global_attributes														Algorithm_depelopper	Japan Aerospace Exploration Agency (JAXA)	H5T_C_S1	
15	Global_attributes														Dataset_description	Level-3 daily spatial binning file of Rs_VN04	H5T_C_S1	
16	Global_attributes														Product_file_name	GCISG1_20180806D01D_D0000_3MSG_RV04F_0100.h5	H5T_C_S1	
17	Global_attributes														Product_level	Level-3	H5T_C_S1	
18	Global_attributes														Product_name	Level-3 binned map product	H5T_C_S1	
19	Global_attributes														Product_version	0100	H5T_C_S1	
20	Global_attributes														Satellite	Global Change Observation Mission - Climate (GCOM-C)	H5T_C_S1	
21	Global_attributes														Sensor	Second-generation Global Imager (SGLI)	H5T_C_S1	
22	Global_attributes														Algorithm_version	1.00	H5T_C_S1	
23	Global_attributes														Parameter_version	001.00	H5T_C_S1	
24	Global_attributes														Image_start_time	20180806 00:00:00.000	H5T_C_S1	
25	Global_attributes														Image_end_time	20180806 23:29:42.000	H5T_C_S1	
26	Image_data														Grid_interval	0.0416667	H5T_IEEE_F32LE	
27	Image_data														Grid_interval_unit	deg	H5T_C_S1	
28	Image_data														Image_projection	Equal Rectangular projection	H5T_C_S1	
29	Image_data														Number_of_lines	4320	H5T_STD_I32LE	
30	Image_data														Number_of_pixels	8640	H5T_STD_I16LE	
31	Image_data														Lower_left_latitude	-90.0	H5T_IEEE_F32LE	
32	Image_data														Lower_left_longitude	-180.0	H5T_IEEE_F32LE	
33	Image_data														Lower_right_latitude	-90.0	H5T_IEEE_F32LE	
34	Image_data														Lower_right_longitude	180.0	H5T_IEEE_F32LE	
35	Image_data														Upper_left_latitude	90.0	H5T_IEEE_F32LE	
36	Image_data														Upper_left_longitude	-180.0	H5T_IEEE_F32LE	
37	Image_data														Upper_right_latitude	90.0	H5T_IEEE_F32LE	
38	Image_data														Upper_right_longitude	180.0	H5T_IEEE_F32LE	
39	Image_data	Rs_VN04_AVE		H5T_STD_U16LE	4320	8640			gzip	4	4320	8640			Error_DN	65535	H5T_STD_U16LE	
40	Image_data	Rs_VN04_AVE		H5T_STD_U16LE	4320	8640			gzip	4	4320	8640			Data_description	Average of Rs_VN04 parameter (Equal Rectangular projection: Global)	H5T_C_S1	
41	Image_data	Rs_VN04_AVE		H5T_STD_U16LE	4320	8640			gzip	4	4320	8640			Maximum_valid_DN	65534	H5T_STD_U16LE	
42	Image_data	Rs_VN04_AVE		H5T_STD_U16LE	4320	8640			gzip	4	4320	8640			Minimum_valid_DN	0	H5T_STD_U16LE	
43	Image_data	Rs_VN04_AVE		H5T_STD_U16LE	4320	8640			gzip	4	4320	8640			Offset	0.0	H5T_IEEE_F32LE	
44	Image_data	Rs_VN04_AVE		H5T_STD_U16LE	4320	8640			gzip	4	4320	8640			Slope	0.0001	H5T_IEEE_F32LE	
45	Image_data	Rs_VN04_AVE		H5T_STD_U16LE	4320	8640			gzip	4	4320	8640			Unit	NA	H5T_C_S1	
46	Image_data	Rs_VN04_QA_flag		H5T_STD_U8LE	4320	8640			gzip	4	4320	8640			Data_description	QA information flag ([bit field 1-0]: water(land frac.=0%)=00, mostly water(0<land frac.<50%)=01, mostly coastal(50<land frac.<100%)=10, land(land frac=100%)=11. If no input data available, all bit fields are set to 1 (i.e., flag value = 255). If pixel value in l2 data is Error_DN, flag value = 254)	H5T_C_S1	
47	Image_data	Rs_VN04_QA_flag		H5T_STD_U8LE	4320	8640			gzip	4	4320	8640			Error_DN	255	H5T_STD_U8LE	
48	Image_data	Rs_VN04_QA_flag		H5T_STD_U8LE	4320	8640			gzip	4	4320	8640			Maximum_valid_DN	253	H5T_STD_U16LE	
49	Image_data	Rs_VN04_QA_flag		H5T_STD_U8LE	4320	8640			gzip	4	4320	8640			Minimum_valid_DN	0	H5T_STD_U16LE	
50	Image_data	Rs_VN04_QA_flag		H5T_STD_U8LE	4320	8640			gzip	4	4320	8640			Offset	0.0	H5T_IEEE_F32LE	
51	Image_data	Rs_VN04_QA_flag		H5T_STD_U8LE	4320	8640			gzip	4	4320	8640			Slope	1.0	H5T_IEEE_F32LE	
52	Image_data	Rs_VN04_QA_flag		H5T_STD_U8LE	4320	8640			gzip	4	4320	8640			Unit	NA	H5T_C_S1	
53	Processing_attributes														Contact_point	JAXA/Earth Observation Research Center (EORC)	H5T_C_S1	
54	Processing_attributes														Processing_UT	20180808 08:43:06	H5T_C_S1	
55	Processing_attributes														Processing_organization	JAXA/GCOM-C science project	H5T_C_S1	
56	Processing_attributes														Processing_result	Good	H5T_C_S1	
57	Processing_attributes														Input_files		H5T_C_S1	
58	Processing_attributes														Input File Name 001	GCISG1_20180806D01D_X0000_3BSG_RV04F_0100.h5	H5T_C_S1	

No.	Group	Dataset	Dataset Description	Type	1Dim	2Dim	3Dim	4Dim	Compress	Compress Lv.	Chunk1Dim	Chunk2Dim	Chunk3Dim	Chunk4Dim	Attribute	Attribute Value	Attribute type	Attribute Note
1	Geometry_data														Grid_interval	0.0416667	H5T_IEEE_F32LE	
2	Geometry_data														Grid_interval_unit	deg	H5T_C_S1	
3	Geometry_data														Image_projection	Equal Rectangular projection	H5T_C_S1	
4	Geometry_data														Number_of_lines	4320	H5T_STD_I32LE	
5	Geometry_data														Number_of_pixels	8640	H5T_STD_I16LE	
6	Geometry_data														Lower_left_latitude	-90.0	H5T_IEEE_F32LE	
7	Geometry_data														Lower_left_longitude	-180.0	H5T_IEEE_F32LE	
8	Geometry_data														Lower_right_latitude	-90.0	H5T_IEEE_F32LE	
9	Geometry_data														Lower_right_longitude	180.0	H5T_IEEE_F32LE	
10	Geometry_data														Upper_left_latitude	90.0	H5T_IEEE_F32LE	
11	Geometry_data														Upper_left_longitude	-180.0	H5T_IEEE_F32LE	
12	Geometry_data														Upper_right_latitude	90.0	H5T_IEEE_F32LE	
13	Geometry_data														Upper_right_longitude	180.0	H5T_IEEE_F32LE	
14	Global_attributes														Algorithm_depelopper	Japan Aerospace Exploration Agency (JAXA)	H5T_C_S1	
15	Global_attributes														Dataset_description	Level-3 daily spatial binning file of Rs_VN05	H5T_C_S1	
16	Global_attributes														Product_file_name	GCISG1_20180806D01D_D0000_3MSG_RV05F_0100.h5	H5T_C_S1	
17	Global_attributes														Product_level	Level-3	H5T_C_S1	
18	Global_attributes														Product_name	Level-3 binned map product	H5T_C_S1	
19	Global_attributes														Product_version	0100	H5T_C_S1	
20	Global_attributes														Satellite	Global Change Observation Mission - Climate (GCOM-C)	H5T_C_S1	
21	Global_attributes														Sensor	Second-generation Global Imager (SGLI)	H5T_C_S1	
22	Global_attributes														Algorithm_version	1.00	H5T_C_S1	
23	Global_attributes														Parameter_version	001.00	H5T_C_S1	
24	Global_attributes														Image_start_time	20180806 00:00:00.000	H5T_C_S1	
25	Global_attributes														Image_end_time	20180806 23:29:42.000	H5T_C_S1	
26	Image_data														Grid_interval	0.0416667	H5T_IEEE_F32LE	
27	Image_data														Grid_interval_unit	deg	H5T_C_S1	
28	Image_data														Image_projection	Equal Rectangular projection	H5T_C_S1	
29	Image_data														Number_of_lines	4320	H5T_STD_I32LE	
30	Image_data														Number_of_pixels	8640	H5T_STD_I16LE	
31	Image_data														Lower_left_latitude	-90.0	H5T_IEEE_F32LE	
32	Image_data														Lower_left_longitude	-180.0	H5T_IEEE_F32LE	
33	Image_data														Lower_right_latitude	-90.0	H5T_IEEE_F32LE	
34	Image_data														Lower_right_longitude	180.0	H5T_IEEE_F32LE	
35	Image_data														Upper_left_latitude	90.0	H5T_IEEE_F32LE	
36	Image_data														Upper_left_longitude	-180.0	H5T_IEEE_F32LE	
37	Image_data														Upper_right_latitude	90.0	H5T_IEEE_F32LE	
38	Image_data														Upper_right_longitude	180.0	H5T_IEEE_F32LE	
39	Image_data	Rs_VN05_AVE		H5T_STD_U16LE	4320	8640			gzip	4	4320	8640			Error_DN	65535	H5T_STD_U16LE	
40	Image_data	Rs_VN05_AVE		H5T_STD_U16LE	4320	8640			gzip	4	4320	8640			Data_description	Average of Rs_VN05 parameter (Equal Rectangular projection: Global)	H5T_C_S1	
41	Image_data	Rs_VN05_AVE		H5T_STD_U16LE	4320	8640			gzip	4	4320	8640			Maximum_valid_DN	65534	H5T_STD_U16LE	
42	Image_data	Rs_VN05_AVE		H5T_STD_U16LE	4320	8640			gzip	4	4320	8640			Minimum_valid_DN	0	H5T_STD_U16LE	
43	Image_data	Rs_VN05_AVE		H5T_STD_U16LE	4320	8640			gzip	4	4320	8640			Offset	0.0	H5T_IEEE_F32LE	
44	Image_data	Rs_VN05_AVE		H5T_STD_U16LE	4320	8640			gzip	4	4320	8640			Slope	0.0001	H5T_IEEE_F32LE	
45	Image_data	Rs_VN05_AVE		H5T_STD_U16LE	4320	8640			gzip	4	4320	8640			Unit	NA	H5T_C_S1	
46	Image_data	Rs_VN05_QA_flag		H5T_STD_U8LE	4320	8640			gzip	4	4320	8640			Data_description	QA information flag ([bit field 1-0]: water(land frac.=0%)=00, mostly water(0<land frac.<50%)=01, mostly coastal(50<land frac.<100%)=10, land(land frac=100%)=11. If no input data available, all bit fields are set to 1 (i.e., flag value = 255). If pixel value in l2 data is Error_DN, flag value = 254)	H5T_C_S1	
47	Image_data	Rs_VN05_QA_flag		H5T_STD_U8LE	4320	8640			gzip	4	4320	8640			Error_DN	255	H5T_STD_U8LE	
48	Image_data	Rs_VN05_QA_flag		H5T_STD_U8LE	4320	8640			gzip	4	4320	8640			Maximum_valid_DN	253	H5T_STD_U16LE	
49	Image_data	Rs_VN05_QA_flag		H5T_STD_U8LE	4320	8640			gzip	4	4320	8640			Minimum_valid_DN	0	H5T_STD_U16LE	
50	Image_data	Rs_VN05_QA_flag		H5T_STD_U8LE	4320	8640			gzip	4	4320	8640			Offset	0.0	H5T_IEEE_F32LE	
51	Image_data	Rs_VN05_QA_flag		H5T_STD_U8LE	4320	8640			gzip	4	4320	8640			Slope	1.0	H5T_IEEE_F32LE	
52	Image_data	Rs_VN05_QA_flag		H5T_STD_U8LE	4320	8640			gzip	4	4320	8640			Unit	NA	H5T_C_S1	
53	Processing_attributes														Contact_point	JAXA/Earth Observation Research Center (EORC)	H5T_C_S1	
54	Processing_attributes														Processing_UT	20180808 08:43:07	H5T_C_S1	
55	Processing_attributes														Processing_organization	JAXA/GCOM-C science project	H5T_C_S1	
56	Processing_attributes														Processing_result	Good	H5T_C_S1	
57	Processing_attributes														Input_files		H5T_C_S1	
58	Processing_attributes														Input File Name 001	GCISG1_20180806D01D_X0000_3BSG_RV05F_0100.h5	H5T_C_S1	

No.	Group	Dataset	Dataset Description	Type	1Dim	2Dim	3Dim	4Dim	Compress	Compress Lv.	Chunk1Dim	Chunk2Dim	Chunk3Dim	Chunk4Dim	Attribute	Attribute Value	Attribute type	Attribute Note
1	Geometry_data														Grid_interval	0.0416667	H5T_IEEE_F32LE	
2	Geometry_data														Grid_interval_unit	deg	H5T_C_S1	
3	Geometry_data														Image_projection	Equal Rectangular projection	H5T_C_S1	
4	Geometry_data														Number_of_lines	4320	H5T_STD_I32LE	
5	Geometry_data														Number_of_pixels	8640	H5T_STD_I16LE	
6	Geometry_data														Lower_left_latitude	-90.0	H5T_IEEE_F32LE	
7	Geometry_data														Lower_left_longitude	-180.0	H5T_IEEE_F32LE	
8	Geometry_data														Lower_right_latitude	-90.0	H5T_IEEE_F32LE	
9	Geometry_data														Lower_right_longitude	180.0	H5T_IEEE_F32LE	
10	Geometry_data														Upper_left_latitude	90.0	H5T_IEEE_F32LE	
11	Geometry_data														Upper_left_longitude	-180.0	H5T_IEEE_F32LE	
12	Geometry_data														Upper_right_latitude	90.0	H5T_IEEE_F32LE	
13	Geometry_data														Upper_right_longitude	180.0	H5T_IEEE_F32LE	
14	Global_attributes														Algorithm_depelopper	Japan Aerospace Exploration Agency (JAXA)	H5T_C_S1	
15	Global_attributes														Dataset_description	Level-3 daily spatial binning file of Rs_VN06	H5T_C_S1	
16	Global_attributes														Product_file_name	GCISG1_20180806D01D_D0000_3MSG_RV06F_0100.h5	H5T_C_S1	
17	Global_attributes														Product_level	Level-3	H5T_C_S1	
18	Global_attributes														Product_name	Level-3 binned map product	H5T_C_S1	
19	Global_attributes														Product_version	0100	H5T_C_S1	
20	Global_attributes														Satellite	Global Change Observation Mission - Climate (GCOM-C)	H5T_C_S1	
21	Global_attributes														Sensor	Second-generation Global Imager (SGLI)	H5T_C_S1	
22	Global_attributes														Algorithm_version	1.00	H5T_C_S1	
23	Global_attributes														Parameter_version	001.00	H5T_C_S1	
24	Global_attributes														Image_start_time	20180806 00:00:00.000	H5T_C_S1	
25	Global_attributes														Image_end_time	20180806 23:29:42.000	H5T_C_S1	
26	Image_data														Grid_interval	0.0416667	H5T_IEEE_F32LE	
27	Image_data														Grid_interval_unit	deg	H5T_C_S1	
28	Image_data														Image_projection	Equal Rectangular projection	H5T_C_S1	
29	Image_data														Number_of_lines	4320	H5T_STD_I32LE	
30	Image_data														Number_of_pixels	8640	H5T_STD_I16LE	
31	Image_data														Lower_left_latitude	-90.0	H5T_IEEE_F32LE	
32	Image_data														Lower_left_longitude	-180.0	H5T_IEEE_F32LE	
33	Image_data														Lower_right_latitude	-90.0	H5T_IEEE_F32LE	
34	Image_data														Lower_right_longitude	180.0	H5T_IEEE_F32LE	
35	Image_data														Upper_left_latitude	90.0	H5T_IEEE_F32LE	
36	Image_data														Upper_left_longitude	-180.0	H5T_IEEE_F32LE	
37	Image_data														Upper_right_latitude	90.0	H5T_IEEE_F32LE	
38	Image_data														Upper_right_longitude	180.0	H5T_IEEE_F32LE	
39	Image_data	Rs_VN06_AVE		H5T_STD_U16LE	4320	8640			gzip	4	4320	8640			Error_DN	65535	H5T_STD_U16LE	
40	Image_data	Rs_VN06_AVE		H5T_STD_U16LE	4320	8640			gzip	4	4320	8640			Data_description	Average of Rs_VN06 parameter (Equal Rectangular projection: Global)	H5T_C_S1	
41	Image_data	Rs_VN06_AVE		H5T_STD_U16LE	4320	8640			gzip	4	4320	8640			Maximum_valid_DN	65534	H5T_STD_U16LE	
42	Image_data	Rs_VN06_AVE		H5T_STD_U16LE	4320	8640			gzip	4	4320	8640			Minimum_valid_DN	0	H5T_STD_U16LE	
43	Image_data	Rs_VN06_AVE		H5T_STD_U16LE	4320	8640			gzip	4	4320	8640			Offset	0.0	H5T_IEEE_F32LE	
44	Image_data	Rs_VN06_AVE		H5T_STD_U16LE	4320	8640			gzip	4	4320	8640			Slope	0.0001	H5T_IEEE_F32LE	
45	Image_data	Rs_VN06_AVE		H5T_STD_U16LE	4320	8640			gzip	4	4320	8640			Unit	NA	H5T_C_S1	
46	Image_data	Rs_VN06_QA_flag		H5T_STD_U8LE	4320	8640			gzip	4	4320	8640			Data_description	QA information flag ([bit field 1-0]: water(land frac.=0%)=00, mostly water(0<land frac.<50%)=01, mostly coastal(50<land frac.<100%)=10, land(land frac=100%)=11. If no input data available, all bit fields are set to 1 (i.e., flag value = 255). If pixel value in l2 data is Error_DN, flag value = 254)	H5T_C_S1	
47	Image_data	Rs_VN06_QA_flag		H5T_STD_U8LE	4320	8640			gzip	4	4320	8640			Error_DN	255	H5T_STD_U8LE	
48	Image_data	Rs_VN06_QA_flag		H5T_STD_U8LE	4320	8640			gzip	4	4320	8640			Maximum_valid_DN	253	H5T_STD_U16LE	
49	Image_data	Rs_VN06_QA_flag		H5T_STD_U8LE	4320	8640			gzip	4	4320	8640			Minimum_valid_DN	0	H5T_STD_U16LE	
50	Image_data	Rs_VN06_QA_flag		H5T_STD_U8LE	4320	8640			gzip	4	4320	8640			Offset	0.0	H5T_IEEE_F32LE	
51	Image_data	Rs_VN06_QA_flag		H5T_STD_U8LE	4320	8640			gzip	4	4320	8640			Slope	1.0	H5T_IEEE_F32LE	
52	Image_data	Rs_VN06_QA_flag		H5T_STD_U8LE	4320	8640			gzip	4	4320	8640			Unit	NA	H5T_C_S1	
53	Processing_attributes														Contact_point	JAXA/Earth Observation Research Center (EORC)	H5T_C_S1	
54	Processing_attributes														Processing_UT	20180808 08:43:08	H5T_C_S1	
55	Processing_attributes														Processing_organization	JAXA/GCOM-C science project	H5T_C_S1	
56	Processing_attributes														Processing_result	Good	H5T_C_S1	
57	Processing_attributes														Input_files		H5T_C_S1	
58	Processing_attributes														Input File Name 001	GCISG1_20180806D01D_X0000_3BSG_RV06F_0100.h5	H5T_C_S1	

No.	Group	Dataset	Dataset Description	Type	1Dim	2Dim	3Dim	4Dim	Compress	Compress Lv.	Chunk1Dim	Chunk2Dim	Chunk3Dim	Chunk4Dim	Attribute	Attribute Value	Attribute type	Attribute Note
1	Geometry_data														Grid_interval	0.0416667	H5T_IEEE_F32LE	
2	Geometry_data														Grid_interval_unit	deg	H5T_C_S1	
3	Geometry_data														Image_projection	Equal Rectangular projection	H5T_C_S1	
4	Geometry_data														Number_of_lines	4320	H5T_STD_I32LE	
5	Geometry_data														Number_of_pixels	8640	H5T_STD_I16LE	
6	Geometry_data														Lower_left_latitude	-90.0	H5T_IEEE_F32LE	
7	Geometry_data														Lower_left_longitude	-180.0	H5T_IEEE_F32LE	
8	Geometry_data														Lower_right_latitude	-90.0	H5T_IEEE_F32LE	
9	Geometry_data														Lower_right_longitude	180.0	H5T_IEEE_F32LE	
10	Geometry_data														Upper_left_latitude	90.0	H5T_IEEE_F32LE	
11	Geometry_data														Upper_left_longitude	-180.0	H5T_IEEE_F32LE	
12	Geometry_data														Upper_right_latitude	90.0	H5T_IEEE_F32LE	
13	Geometry_data														Upper_right_longitude	180.0	H5T_IEEE_F32LE	
14	Global_attributes														Algorithm_depelopper	Japan Aerospace Exploration Agency (JAXA)	H5T_C_S1	
15	Global_attributes														Dataset_description	Level-3 daily spatial binning file of Rs_VN07	H5T_C_S1	
16	Global_attributes														Product_file_name	GCISG1_20180806D01D_D0000_3MSG_RV07F_0100.h5	H5T_C_S1	
17	Global_attributes														Product_level	Level-3	H5T_C_S1	
18	Global_attributes														Product_name	Level-3 binned map product	H5T_C_S1	
19	Global_attributes														Product_version	0100	H5T_C_S1	
20	Global_attributes														Satellite	Global Change Observation Mission - Climate (GCOM-C)	H5T_C_S1	
21	Global_attributes														Sensor	Second-generation Global Imager (SGLI)	H5T_C_S1	
22	Global_attributes														Algorithm_version	1.00	H5T_C_S1	
23	Global_attributes														Parameter_version	001.00	H5T_C_S1	
24	Global_attributes														Image_start_time	20180806 00:00:00.000	H5T_C_S1	
25	Global_attributes														Image_end_time	20180806 23:29:42.000	H5T_C_S1	
26	Image_data														Grid_interval	0.0416667	H5T_IEEE_F32LE	
27	Image_data														Grid_interval_unit	deg	H5T_C_S1	
28	Image_data														Image_projection	Equal Rectangular projection	H5T_C_S1	
29	Image_data														Number_of_lines	4320	H5T_STD_I32LE	
30	Image_data														Number_of_pixels	8640	H5T_STD_I16LE	
31	Image_data														Lower_left_latitude	-90.0	H5T_IEEE_F32LE	
32	Image_data														Lower_left_longitude	-180.0	H5T_IEEE_F32LE	
33	Image_data														Lower_right_latitude	-90.0	H5T_IEEE_F32LE	
34	Image_data														Lower_right_longitude	180.0	H5T_IEEE_F32LE	
35	Image_data														Upper_left_latitude	90.0	H5T_IEEE_F32LE	
36	Image_data														Upper_left_longitude	-180.0	H5T_IEEE_F32LE	
37	Image_data														Upper_right_latitude	90.0	H5T_IEEE_F32LE	
38	Image_data														Upper_right_longitude	180.0	H5T_IEEE_F32LE	
39	Image_data	Rs_VN07_AVE		H5T_STD_U16LE	4320	8640			gzip	4	4320	8640			Error_DN	65535	H5T_STD_U16LE	
40	Image_data	Rs_VN07_AVE		H5T_STD_U16LE	4320	8640			gzip	4	4320	8640			Data_description	Average of Rs_VN07 parameter (Equal Rectangular projection: Global)	H5T_C_S1	
41	Image_data	Rs_VN07_AVE		H5T_STD_U16LE	4320	8640			gzip	4	4320	8640			Maximum_valid_DN	65534	H5T_STD_U16LE	
42	Image_data	Rs_VN07_AVE		H5T_STD_U16LE	4320	8640			gzip	4	4320	8640			Minimum_valid_DN	0	H5T_STD_U16LE	
43	Image_data	Rs_VN07_AVE		H5T_STD_U16LE	4320	8640			gzip	4	4320	8640			Offset	0.0	H5T_IEEE_F32LE	
44	Image_data	Rs_VN07_AVE		H5T_STD_U16LE	4320	8640			gzip	4	4320	8640			Slope	0.0001	H5T_IEEE_F32LE	
45	Image_data	Rs_VN07_AVE		H5T_STD_U16LE	4320	8640			gzip	4	4320	8640			Unit	NA	H5T_C_S1	
46	Image_data	Rs_VN07_QA_flag		H5T_STD_U8LE	4320	8640			gzip	4	4320	8640			Data_description	QA information flag ([bit field 1-0]: water(land frac.=0%)=00, mostly water(0<land frac.<50%)=01, mostly coastal(50<land frac.<100%)=10, land(land frac=100%)=11. If no input data available, all bit fields are set to 1 (i.e., flag value = 255). If pixel value in l2 data is Error_DN, flag value = 254)	H5T_C_S1	
47	Image_data	Rs_VN07_QA_flag		H5T_STD_U8LE	4320	8640			gzip	4	4320	8640			Error_DN	255	H5T_STD_U8LE	
48	Image_data	Rs_VN07_QA_flag		H5T_STD_U8LE	4320	8640			gzip	4	4320	8640			Maximum_valid_DN	253	H5T_STD_U16LE	
49	Image_data	Rs_VN07_QA_flag		H5T_STD_U8LE	4320	8640			gzip	4	4320	8640			Minimum_valid_DN	0	H5T_STD_U16LE	
50	Image_data	Rs_VN07_QA_flag		H5T_STD_U8LE	4320	8640			gzip	4	4320	8640			Offset	0.0	H5T_IEEE_F32LE	
51	Image_data	Rs_VN07_QA_flag		H5T_STD_U8LE	4320	8640			gzip	4	4320	8640			Slope	1.0	H5T_IEEE_F32LE	
52	Image_data	Rs_VN07_QA_flag		H5T_STD_U8LE	4320	8640			gzip	4	4320	8640			Unit	NA	H5T_C_S1	
53	Processing_attributes														Contact_point	JAXA/Earth Observation Research Center (EORC)	H5T_C_S1	
54	Processing_attributes														Processing_UT	20180808 08:43:09	H5T_C_S1	
55	Processing_attributes														Processing_organization	JAXA/GCOM-C science project	H5T_C_S1	
56	Processing_attributes														Processing_result	Good	H5T_C_S1	
57	Processing_attributes														Input_files		H5T_C_S1	
58	Processing_attributes														Input File Name 001	GCISG1_20180806D01D_X0000_3BSG_RV07F_0100.h5	H5T_C_S1	

No.	Group	Dataset	Dataset Description	Type	1Dim	2Dim	3Dim	4Dim	Compress	Compress Lv.	Chunk1Dim	Chunk2Dim	Chunk3Dim	Chunk4Dim	Attribute	Attribute Value	Attribute type	Attribute Note
1	Geometry_data														Grid_interval	0.0416667	H5T_IEEE_F32LE	
2	Geometry_data														Grid_interval_unit	deg	H5T_C_S1	
3	Geometry_data														Image_projection	Equal Rectangular projection	H5T_C_S1	
4	Geometry_data														Number_of_lines	4320	H5T_STD_I32LE	
5	Geometry_data														Number_of_pixels	8640	H5T_STD_I16LE	
6	Geometry_data														Lower_left_latitude	-90.0	H5T_IEEE_F32LE	
7	Geometry_data														Lower_left_longitude	-180.0	H5T_IEEE_F32LE	
8	Geometry_data														Lower_right_latitude	-90.0	H5T_IEEE_F32LE	
9	Geometry_data														Lower_right_longitude	180.0	H5T_IEEE_F32LE	
10	Geometry_data														Upper_left_latitude	90.0	H5T_IEEE_F32LE	
11	Geometry_data														Upper_left_longitude	-180.0	H5T_IEEE_F32LE	
12	Geometry_data														Upper_right_latitude	90.0	H5T_IEEE_F32LE	
13	Geometry_data														Upper_right_longitude	180.0	H5T_IEEE_F32LE	
14	Global_attributes														Algorithm_depelopper	Japan Aerospace Exploration Agency (JAXA)	H5T_C_S1	
15	Global_attributes														Dataset_description	Level-3 daily spatial binning file of Rs_VN08	H5T_C_S1	
16	Global_attributes														Product_file_name	GCISG1_20180806D01D_D0000_3MSG_RV08F_0100.h5	H5T_C_S1	
17	Global_attributes														Product_level	Level-3	H5T_C_S1	
18	Global_attributes														Product_name	Level-3 binned map product	H5T_C_S1	
19	Global_attributes														Product_version	0100	H5T_C_S1	
20	Global_attributes														Satellite	Global Change Observation Mission - Climate (GCOM-C)	H5T_C_S1	
21	Global_attributes														Sensor	Second-generation Global Imager (SGLI)	H5T_C_S1	
22	Global_attributes														Algorithm_version	1.00	H5T_C_S1	
23	Global_attributes														Parameter_version	001.00	H5T_C_S1	
24	Global_attributes														Image_start_time	20180806 00:00:00.000	H5T_C_S1	
25	Global_attributes														Image_end_time	20180806 23:29:42.000	H5T_C_S1	
26	Image_data														Grid_interval	0.0416667	H5T_IEEE_F32LE	
27	Image_data														Grid_interval_unit	deg	H5T_C_S1	
28	Image_data														Image_projection	Equal Rectangular projection	H5T_C_S1	
29	Image_data														Number_of_lines	4320	H5T_STD_I32LE	
30	Image_data														Number_of_pixels	8640	H5T_STD_I16LE	
31	Image_data														Lower_left_latitude	-90.0	H5T_IEEE_F32LE	
32	Image_data														Lower_left_longitude	-180.0	H5T_IEEE_F32LE	
33	Image_data														Lower_right_latitude	-90.0	H5T_IEEE_F32LE	
34	Image_data														Lower_right_longitude	180.0	H5T_IEEE_F32LE	
35	Image_data														Upper_left_latitude	90.0	H5T_IEEE_F32LE	
36	Image_data														Upper_left_longitude	-180.0	H5T_IEEE_F32LE	
37	Image_data														Upper_right_latitude	90.0	H5T_IEEE_F32LE	
38	Image_data														Upper_right_longitude	180.0	H5T_IEEE_F32LE	
39	Image_data	Rs_VN08_AVE		H5T_STD_U16LE	4320	8640			gzip	4	4320	8640			Error_DN	65535	H5T_STD_U16LE	
40	Image_data	Rs_VN08_AVE		H5T_STD_U16LE	4320	8640			gzip	4	4320	8640			Data_description	Average of Rs_VN08 parameter (Equal Rectangular projection: Global)	H5T_C_S1	
41	Image_data	Rs_VN08_AVE		H5T_STD_U16LE	4320	8640			gzip	4	4320	8640			Maximum_valid_DN	65534	H5T_STD_U16LE	
42	Image_data	Rs_VN08_AVE		H5T_STD_U16LE	4320	8640			gzip	4	4320	8640			Minimum_valid_DN	0	H5T_STD_U16LE	
43	Image_data	Rs_VN08_AVE		H5T_STD_U16LE	4320	8640			gzip	4	4320	8640			Offset	0.0	H5T_IEEE_F32LE	
44	Image_data	Rs_VN08_AVE		H5T_STD_U16LE	4320	8640			gzip	4	4320	8640			Slope	0.0001	H5T_IEEE_F32LE	
45	Image_data	Rs_VN08_AVE		H5T_STD_U16LE	4320	8640			gzip	4	4320	8640			Unit	NA	H5T_C_S1	
46	Image_data	Rs_VN08_QA_flag		H5T_STD_U8LE	4320	8640			gzip	4	4320	8640			Data_description	QA information flag ([bit field 1-0]: water(land frac.=0%)=00, mostly water(0<land frac.<50%)=01, mostly coastal(50<land frac.<100%)=10, land(land frac=100%)=11. If no input data available, all bit fields are set to 1 (i.e., flag value = 255). If pixel value in l2 data is Error_DN, flag value = 254)	H5T_C_S1	
47	Image_data	Rs_VN08_QA_flag		H5T_STD_U8LE	4320	8640			gzip	4	4320	8640			Error_DN	255	H5T_STD_U8LE	
48	Image_data	Rs_VN08_QA_flag		H5T_STD_U8LE	4320	8640			gzip	4	4320	8640			Maximum_valid_DN	253	H5T_STD_U16LE	
49	Image_data	Rs_VN08_QA_flag		H5T_STD_U8LE	4320	8640			gzip	4	4320	8640			Minimum_valid_DN	0	H5T_STD_U16LE	
50	Image_data	Rs_VN08_QA_flag		H5T_STD_U8LE	4320	8640			gzip	4	4320	8640			Offset	0.0	H5T_IEEE_F32LE	
51	Image_data	Rs_VN08_QA_flag		H5T_STD_U8LE	4320	8640			gzip	4	4320	8640			Slope	1.0	H5T_IEEE_F32LE	
52	Image_data	Rs_VN08_QA_flag		H5T_STD_U8LE	4320	8640			gzip	4	4320	8640			Unit	NA	H5T_C_S1	
53	Processing_attributes														Contact_point	JAXA/Earth Observation Research Center (EORC)	H5T_C_S1	
54	Processing_attributes														Processing_UT	20180808 08:43:09	H5T_C_S1	
55	Processing_attributes														Processing_organization	JAXA/GCOM-C science project	H5T_C_S1	
56	Processing_attributes														Processing_result	Good	H5T_C_S1	
57	Processing_attributes														Input_files		H5T_C_S1	
58	Processing_attributes														Input File Name 001	GCISG1_20180806D01D_X0000_3BSG_RV08F_0100.h5	H5T_C_S1	

No.	Group	Dataset	Dataset Description	Type	1Dim	2Dim	3Dim	4Dim	Compress	Compress Lv.	Chunk1Dim	Chunk2Dim	Chunk3Dim	Chunk4Dim	Attribute	Attribute Value	Attribute type	Attribute Note
1	Geometry_data														Grid_interval	0.0416667	H5T_IEEE_F32LE	
2	Geometry_data														Grid_interval_unit	deg	H5T_C_S1	
3	Geometry_data														Image_projection	Equal Rectangular projection	H5T_C_S1	
4	Geometry_data														Number_of_lines	4320	H5T_STD_I32LE	
5	Geometry_data														Number_of_pixels	8640	H5T_STD_I16LE	
6	Geometry_data														Lower_left_latitude	-90.0	H5T_IEEE_F32LE	
7	Geometry_data														Lower_left_longitude	-180.0	H5T_IEEE_F32LE	
8	Geometry_data														Lower_right_latitude	-90.0	H5T_IEEE_F32LE	
9	Geometry_data														Lower_right_longitude	180.0	H5T_IEEE_F32LE	
10	Geometry_data														Upper_left_latitude	90.0	H5T_IEEE_F32LE	
11	Geometry_data														Upper_left_longitude	-180.0	H5T_IEEE_F32LE	
12	Geometry_data														Upper_right_latitude	90.0	H5T_IEEE_F32LE	
13	Geometry_data														Upper_right_longitude	180.0	H5T_IEEE_F32LE	
14	Global_attributes														Algorithm_depelopper	Japan Aerospace Exploration Agency (JAXA)	H5T_C_S1	
15	Global_attributes														Dataset_description	Level-3 daily spatial binning file of Rs_VN09	H5T_C_S1	
16	Global_attributes														Product_file_name	GCISG1_20180806D01D_D0000_3MSG_RV09F_0100.h5	H5T_C_S1	
17	Global_attributes														Product_level	Level-3	H5T_C_S1	
18	Global_attributes														Product_name	Level-3 binned map product	H5T_C_S1	
19	Global_attributes														Product_version	0100	H5T_C_S1	
20	Global_attributes														Satellite	Global Change Observation Mission - Climate (GCOM-C)	H5T_C_S1	
21	Global_attributes														Sensor	Second-generation Global Imager (SGLI)	H5T_C_S1	
22	Global_attributes														Algorithm_version	1.00	H5T_C_S1	
23	Global_attributes														Parameter_version	001.00	H5T_C_S1	
24	Global_attributes														Image_start_time	20180806 00:00:00.000	H5T_C_S1	
25	Global_attributes														Image_end_time	20180806 23:29:42.000	H5T_C_S1	
26	Image_data														Grid_interval	0.0416667	H5T_IEEE_F32LE	
27	Image_data														Grid_interval_unit	deg	H5T_C_S1	
28	Image_data														Image_projection	Equal Rectangular projection	H5T_C_S1	
29	Image_data														Number_of_lines	4320	H5T_STD_I32LE	
30	Image_data														Number_of_pixels	8640	H5T_STD_I16LE	
31	Image_data														Lower_left_latitude	-90.0	H5T_IEEE_F32LE	
32	Image_data														Lower_left_longitude	-180.0	H5T_IEEE_F32LE	
33	Image_data														Lower_right_latitude	-90.0	H5T_IEEE_F32LE	
34	Image_data														Lower_right_longitude	180.0	H5T_IEEE_F32LE	
35	Image_data														Upper_left_latitude	90.0	H5T_IEEE_F32LE	
36	Image_data														Upper_left_longitude	-180.0	H5T_IEEE_F32LE	
37	Image_data														Upper_right_latitude	90.0	H5T_IEEE_F32LE	
38	Image_data														Upper_right_longitude	180.0	H5T_IEEE_F32LE	
39	Image_data	Rs_VN09_AVE		H5T_STD_U16LE	4320	8640			gzip	4	4320	8640			Error_DN	65535	H5T_STD_U16LE	
40	Image_data	Rs_VN09_AVE		H5T_STD_U16LE	4320	8640			gzip	4	4320	8640			Data_description	Average of Rs_VN09 parameter (Equal Rectangular projection: Global)	H5T_C_S1	
41	Image_data	Rs_VN09_AVE		H5T_STD_U16LE	4320	8640			gzip	4	4320	8640			Maximum_valid_DN	65534	H5T_STD_U16LE	
42	Image_data	Rs_VN09_AVE		H5T_STD_U16LE	4320	8640			gzip	4	4320	8640			Minimum_valid_DN	0	H5T_STD_U16LE	
43	Image_data	Rs_VN09_AVE		H5T_STD_U16LE	4320	8640			gzip	4	4320	8640			Offset	0.0	H5T_IEEE_F32LE	
44	Image_data	Rs_VN09_AVE		H5T_STD_U16LE	4320	8640			gzip	4	4320	8640			Slope	0.0001	H5T_IEEE_F32LE	
45	Image_data	Rs_VN09_AVE		H5T_STD_U16LE	4320	8640			gzip	4	4320	8640			Unit	NA	H5T_C_S1	
46	Image_data	Rs_VN09_QA_flag		H5T_STD_U8LE	4320	8640			gzip	4	4320	8640			Data_description	QA information flag ([bit field 1-0]: water(land frac.=0%)=00, mostly water(0<land frac.<50%)=01, mostly coastal(50<land frac.<100%)=10, land(land frac=100%)=11. If no input data available, all bit fields are set to 1 (i.e., flag value = 255). If pixel value in l2 data is Error_DN, flag value = 254)	H5T_C_S1	
47	Image_data	Rs_VN09_QA_flag		H5T_STD_U8LE	4320	8640			gzip	4	4320	8640			Error_DN	255	H5T_STD_U8LE	
48	Image_data	Rs_VN09_QA_flag		H5T_STD_U8LE	4320	8640			gzip	4	4320	8640			Maximum_valid_DN	253	H5T_STD_U16LE	
49	Image_data	Rs_VN09_QA_flag		H5T_STD_U8LE	4320	8640			gzip	4	4320	8640			Minimum_valid_DN	0	H5T_STD_U16LE	
50	Image_data	Rs_VN09_QA_flag		H5T_STD_U8LE	4320	8640			gzip	4	4320	8640			Offset	0.0	H5T_IEEE_F32LE	
51	Image_data	Rs_VN09_QA_flag		H5T_STD_U8LE	4320	8640			gzip	4	4320	8640			Slope	1.0	H5T_IEEE_F32LE	
52	Image_data	Rs_VN09_QA_flag		H5T_STD_U8LE	4320	8640			gzip	4	4320	8640			Unit	NA	H5T_C_S1	
53	Processing_attributes														Contact_point	JAXA/Earth Observation Research Center (EORC)	H5T_C_S1	
54	Processing_attributes														Processing_UT	20180808 08:43:09	H5T_C_S1	
55	Processing_attributes														Processing_organization	JAXA/GCOM-C science project	H5T_C_S1	
56	Processing_attributes														Processing_result	Good	H5T_C_S1	
57	Processing_attributes														Input_files		H5T_C_S1	
58	Processing_attributes														Input File Name 001	GCISG1_20180806D01D_X0000_3BSG_RV09F_0100.h5	H5T_C_S1	

No.	Group	Dataset	Dataset Description	Type	1Dim	2Dim	3Dim	4Dim	Compress	Compress Lv.	Chunk1Dim	Chunk2Dim	Chunk3Dim	Chunk4Dim	Attribute	Attribute Value	Attribute type	Attribute Note
1	Geometry_data														Grid_interval	0.0416667	H5T_IEEE_F32LE	
2	Geometry_data														Grid_interval_unit	deg	H5T_C_S1	
3	Geometry_data														Image_projection	Equal Rectangular projection	H5T_C_S1	
4	Geometry_data														Number_of_lines	4320	H5T_STD_I32LE	
5	Geometry_data														Number_of_pixels	8640	H5T_STD_I16LE	
6	Geometry_data														Lower_left_latitude	-90.0	H5T_IEEE_F32LE	
7	Geometry_data														Lower_left_longitude	-180.0	H5T_IEEE_F32LE	
8	Geometry_data														Lower_right_latitude	-90.0	H5T_IEEE_F32LE	
9	Geometry_data														Lower_right_longitude	180.0	H5T_IEEE_F32LE	
10	Geometry_data														Upper_left_latitude	90.0	H5T_IEEE_F32LE	
11	Geometry_data														Upper_left_longitude	-180.0	H5T_IEEE_F32LE	
12	Geometry_data														Upper_right_latitude	90.0	H5T_IEEE_F32LE	
13	Geometry_data														Upper_right_longitude	180.0	H5T_IEEE_F32LE	
14	Global_attributes														Algorithm_depelopper	Japan Aerospace Exploration Agency (JAXA)	H5T_C_S1	
15	Global_attributes														Dataset_description	Level-3 daily spatial binning file of Rs_VN10	H5T_C_S1	
16	Global_attributes														Product_file_name	GCISG1_20180806D01D_D0000_3MSG_RV10F_0100.h5	H5T_C_S1	
17	Global_attributes														Product_level	Level-3	H5T_C_S1	
18	Global_attributes														Product_name	Level-3 binned map product	H5T_C_S1	
19	Global_attributes														Product_version	0100	H5T_C_S1	
20	Global_attributes														Satellite	Global Change Observation Mission - Climate (GCOM-C)	H5T_C_S1	
21	Global_attributes														Sensor	Second-generation Global Imager (SGLI)	H5T_C_S1	
22	Global_attributes														Algorithm_version	1.00	H5T_C_S1	
23	Global_attributes														Parameter_version	001.00	H5T_C_S1	
24	Global_attributes														Image_start_time	20180806 00:00:00.000	H5T_C_S1	
25	Global_attributes														Image_end_time	20180806 23:29:42.000	H5T_C_S1	
26	Image_data														Grid_interval	0.0416667	H5T_IEEE_F32LE	
27	Image_data														Grid_interval_unit	deg	H5T_C_S1	
28	Image_data														Image_projection	Equal Rectangular projection	H5T_C_S1	
29	Image_data														Number_of_lines	4320	H5T_STD_I32LE	
30	Image_data														Number_of_pixels	8640	H5T_STD_I16LE	
31	Image_data														Lower_left_latitude	-90.0	H5T_IEEE_F32LE	
32	Image_data														Lower_left_longitude	-180.0	H5T_IEEE_F32LE	
33	Image_data														Lower_right_latitude	-90.0	H5T_IEEE_F32LE	
34	Image_data														Lower_right_longitude	180.0	H5T_IEEE_F32LE	
35	Image_data														Upper_left_latitude	90.0	H5T_IEEE_F32LE	
36	Image_data														Upper_left_longitude	-180.0	H5T_IEEE_F32LE	
37	Image_data														Upper_right_latitude	90.0	H5T_IEEE_F32LE	
38	Image_data														Upper_right_longitude	180.0	H5T_IEEE_F32LE	
39	Image_data	Rs_VN10_AVE		H5T_STD_U16LE	4320	8640			gzip	4	4320	8640			Error_DN	65535	H5T_STD_U16LE	
40	Image_data	Rs_VN10_AVE		H5T_STD_U16LE	4320	8640			gzip	4	4320	8640			Data_description	Average of Rs_VN10 parameter (Equal Rectangular projection: Global)	H5T_C_S1	
41	Image_data	Rs_VN10_AVE		H5T_STD_U16LE	4320	8640			gzip	4	4320	8640			Maximum_valid_DN	65534	H5T_STD_U16LE	
42	Image_data	Rs_VN10_AVE		H5T_STD_U16LE	4320	8640			gzip	4	4320	8640			Minimum_valid_DN	0	H5T_STD_U16LE	
43	Image_data	Rs_VN10_AVE		H5T_STD_U16LE	4320	8640			gzip	4	4320	8640			Offset	0.0	H5T_IEEE_F32LE	
44	Image_data	Rs_VN10_AVE		H5T_STD_U16LE	4320	8640			gzip	4	4320	8640			Slope	0.0001	H5T_IEEE_F32LE	
45	Image_data	Rs_VN10_AVE		H5T_STD_U16LE	4320	8640			gzip	4	4320	8640			Unit	NA	H5T_C_S1	
46	Image_data	Rs_VN10_QA_flag		H5T_STD_U8LE	4320	8640			gzip	4	4320	8640			Data_description	QA information flag ([bit field 1-0]: water(land frac.=0%)=00, mostly water(0<land frac.<50%)=01, mostly coastal(50<land frac.<100%)=10, land(land frac=100%)=11. If no input data available, all bit fields are set to 1 (i.e., flag value = 255). If pixel value in l2 data is Error_DN, flag value = 254)	H5T_C_S1	
47	Image_data	Rs_VN10_QA_flag		H5T_STD_U8LE	4320	8640			gzip	4	4320	8640			Error_DN	255	H5T_STD_U8LE	
48	Image_data	Rs_VN10_QA_flag		H5T_STD_U8LE	4320	8640			gzip	4	4320	8640			Maximum_valid_DN	253	H5T_STD_U16LE	
49	Image_data	Rs_VN10_QA_flag		H5T_STD_U8LE	4320	8640			gzip	4	4320	8640			Minimum_valid_DN	0	H5T_STD_U16LE	
50	Image_data	Rs_VN10_QA_flag		H5T_STD_U8LE	4320	8640			gzip	4	4320	8640			Offset	0.0	H5T_IEEE_F32LE	
51	Image_data	Rs_VN10_QA_flag		H5T_STD_U8LE	4320	8640			gzip	4	4320	8640			Slope	1.0	H5T_IEEE_F32LE	
52	Image_data	Rs_VN10_QA_flag		H5T_STD_U8LE	4320	8640			gzip	4	4320	8640			Unit	NA	H5T_C_S1	
53	Processing_attributes														Contact_point	JAXA/Earth Observation Research Center (EORC)	H5T_C_S1	
54	Processing_attributes														Processing_UT	20180808 08:43:10	H5T_C_S1	
55	Processing_attributes														Processing_organization	JAXA/GCOM-C science project	H5T_C_S1	
56	Processing_attributes														Processing_result	Good	H5T_C_S1	
57	Processing_attributes														Input_files		H5T_C_S1	
58	Processing_attributes														Input File Name 001	GCISG1_20180806D01D_X0000_3BSG_RV10F_0100.h5	H5T_C_S1	

No.	Group	Dataset	Dataset Description	Type	1Dim	2Dim	3Dim	4Dim	Compress	Compress Lv.	Chunk1Dim	Chunk2Dim	Chunk3Dim	Chunk4Dim	Attribute	Attribute Value	Attribute type	Attribute Note
1	Geometry_data														Grid_interval	0.0416667	H5T_IEEE_F32LE	
2	Geometry_data														Grid_interval_unit	deg	H5T_C_S1	
3	Geometry_data														Image_projection	Equal Rectangular projection	H5T_C_S1	
4	Geometry_data														Number_of_lines	4320	H5T_STD_I32LE	
5	Geometry_data														Number_of_pixels	8640	H5T_STD_I16LE	
6	Geometry_data														Lower_left_latitude	-90.0	H5T_IEEE_F32LE	
7	Geometry_data														Lower_left_longitude	-180.0	H5T_IEEE_F32LE	
8	Geometry_data														Lower_right_latitude	-90.0	H5T_IEEE_F32LE	
9	Geometry_data														Lower_right_longitude	180.0	H5T_IEEE_F32LE	
10	Geometry_data														Upper_left_latitude	90.0	H5T_IEEE_F32LE	
11	Geometry_data														Upper_left_longitude	-180.0	H5T_IEEE_F32LE	
12	Geometry_data														Upper_right_latitude	90.0	H5T_IEEE_F32LE	
13	Geometry_data														Upper_right_longitude	180.0	H5T_IEEE_F32LE	
14	Global_attributes														Algorithm_depelopper	Japan Aerospace Exploration Agency (JAXA)	H5T_C_S1	
15	Global_attributes														Dataset_description	Level-3 daily spatial binning file of Rs_VN11	H5T_C_S1	
16	Global_attributes														Product_file_name	GCISG1_20180806D01D_D0000_3MSG_RV11F_0100.h5	H5T_C_S1	
17	Global_attributes														Product_level	Level-3	H5T_C_S1	
18	Global_attributes														Product_name	Level-3 binned map product	H5T_C_S1	
19	Global_attributes														Product_version	0100	H5T_C_S1	
20	Global_attributes														Satellite	Global Change Observation Mission - Climate (GCOM-C)	H5T_C_S1	
21	Global_attributes														Sensor	Second-generation Global Imager (SGLI)	H5T_C_S1	
22	Global_attributes														Algorithm_version	1.00	H5T_C_S1	
23	Global_attributes														Parameter_version	001.00	H5T_C_S1	
24	Global_attributes														Image_start_time	20180806 00:00:00.000	H5T_C_S1	
25	Global_attributes														Image_end_time	20180806 23:29:42.000	H5T_C_S1	
26	Image_data														Grid_interval	0.0416667	H5T_IEEE_F32LE	
27	Image_data														Grid_interval_unit	deg	H5T_C_S1	
28	Image_data														Image_projection	Equal Rectangular projection	H5T_C_S1	
29	Image_data														Number_of_lines	4320	H5T_STD_I32LE	
30	Image_data														Number_of_pixels	8640	H5T_STD_I16LE	
31	Image_data														Lower_left_latitude	-90.0	H5T_IEEE_F32LE	
32	Image_data														Lower_left_longitude	-180.0	H5T_IEEE_F32LE	
33	Image_data														Lower_right_latitude	-90.0	H5T_IEEE_F32LE	
34	Image_data														Lower_right_longitude	180.0	H5T_IEEE_F32LE	
35	Image_data														Upper_left_latitude	90.0	H5T_IEEE_F32LE	
36	Image_data														Upper_left_longitude	-180.0	H5T_IEEE_F32LE	
37	Image_data														Upper_right_latitude	90.0	H5T_IEEE_F32LE	
38	Image_data														Upper_right_longitude	180.0	H5T_IEEE_F32LE	
39	Image_data	Rs_VN11_AVE		H5T_STD_U16LE	4320	8640			gzip	4	4320	8640			Error_DN	65535	H5T_STD_U16LE	
40	Image_data	Rs_VN11_AVE		H5T_STD_U16LE	4320	8640			gzip	4	4320	8640			Data_description	Average of Rs_VN11 parameter (Equal Rectangular projection: Global)	H5T_C_S1	
41	Image_data	Rs_VN11_AVE		H5T_STD_U16LE	4320	8640			gzip	4	4320	8640			Maximum_valid_DN	65534	H5T_STD_U16LE	
42	Image_data	Rs_VN11_AVE		H5T_STD_U16LE	4320	8640			gzip	4	4320	8640			Minimum_valid_DN	0	H5T_STD_U16LE	
43	Image_data	Rs_VN11_AVE		H5T_STD_U16LE	4320	8640			gzip	4	4320	8640			Offset	0.0	H5T_IEEE_F32LE	
44	Image_data	Rs_VN11_AVE		H5T_STD_U16LE	4320	8640			gzip	4	4320	8640			Slope	0.0001	H5T_IEEE_F32LE	
45	Image_data	Rs_VN11_AVE		H5T_STD_U16LE	4320	8640			gzip	4	4320	8640			Unit	NA	H5T_C_S1	
46	Image_data	Rs_VN11_QA_flag		H5T_STD_U8LE	4320	8640			gzip	4	4320	8640			Data_description	QA information flag ([bit field 1-0]: water(land frac.=0%)=00, mostly water(0<land frac.<50%)=01, mostly coastal(50<land frac.<100%)=10, land(land frac=100%)=11. If no input data available, all bit fields are set to 1 (i.e., flag value = 255). If pixel value in l2 data is Error_DN, flag value = 254)	H5T_C_S1	
47	Image_data	Rs_VN11_QA_flag		H5T_STD_U8LE	4320	8640			gzip	4	4320	8640			Error_DN	255	H5T_STD_U8LE	
48	Image_data	Rs_VN11_QA_flag		H5T_STD_U8LE	4320	8640			gzip	4	4320	8640			Maximum_valid_DN	253	H5T_STD_U16LE	
49	Image_data	Rs_VN11_QA_flag		H5T_STD_U8LE	4320	8640			gzip	4	4320	8640			Minimum_valid_DN	0	H5T_STD_U16LE	
50	Image_data	Rs_VN11_QA_flag		H5T_STD_U8LE	4320	8640			gzip	4	4320	8640			Offset	0.0	H5T_IEEE_F32LE	
51	Image_data	Rs_VN11_QA_flag		H5T_STD_U8LE	4320	8640			gzip	4	4320	8640			Slope	1.0	H5T_IEEE_F32LE	
52	Image_data	Rs_VN11_QA_flag		H5T_STD_U8LE	4320	8640			gzip	4	4320	8640			Unit	NA	H5T_C_S1	
53	Processing_attributes														Contact_point	JAXA/Earth Observation Research Center (EORC)	H5T_C_S1	
54	Processing_attributes														Processing_UT	20180808 08:43:11	H5T_C_S1	
55	Processing_attributes														Processing_organization	JAXA/GCOM-C science project	H5T_C_S1	
56	Processing_attributes														Processing_result	Good	H5T_C_S1	
57	Processing_attributes														Input_files		H5T_C_S1	
58	Processing_attributes														Input File Name 001	GCISG1_20180806D01D_X0000_3BSG_RV11F_0100.h5	H5T_C_S1	

No.	Group	Dataset	Dataset Description	Type	1Dim	2Dim	3Dim	4Dim	Compress	Compress Lv.	Chunk1Dim	Chunk2Dim	Chunk3Dim	Chunk4Dim	Attribute	Attribute Value	Attribute type	Attribute Note
1	Geometry_data														Grid_interval	0.0416667	H5T_IEEE_F32LE	
2	Geometry_data														Grid_interval_unit	deg	H5T_C_S1	
3	Geometry_data														Image_projection	Equal Rectangular projection	H5T_C_S1	
4	Geometry_data														Number_of_lines	4320	H5T_STD_I32LE	
5	Geometry_data														Number_of_pixels	8640	H5T_STD_I16LE	
6	Geometry_data														Lower_left_latitude	-90.0	H5T_IEEE_F32LE	
7	Geometry_data														Lower_left_longitude	-180.0	H5T_IEEE_F32LE	
8	Geometry_data														Lower_right_latitude	-90.0	H5T_IEEE_F32LE	
9	Geometry_data														Lower_right_longitude	180.0	H5T_IEEE_F32LE	
10	Geometry_data														Upper_left_latitude	90.0	H5T_IEEE_F32LE	
11	Geometry_data														Upper_left_longitude	-180.0	H5T_IEEE_F32LE	
12	Geometry_data														Upper_right_latitude	90.0	H5T_IEEE_F32LE	
13	Geometry_data														Upper_right_longitude	180.0	H5T_IEEE_F32LE	
14	Global_attributes														Algorithm_depelopper	Japan Aerospace Exploration Agency (JAXA)	H5T_C_S1	
15	Global_attributes														Dataset_description	Level-3 daily spatial binning file of SDI	H5T_C_S1	
16	Global_attributes														Product_file_name	GC1SG1_20180806D01D_D0000_3MSG_SDI_F_0100.h5	H5T_C_S1	
17	Global_attributes														Product_level	Level-3	H5T_C_S1	
18	Global_attributes														Product_name	Level-3 binned map product	H5T_C_S1	
19	Global_attributes														Product_version	0100	H5T_C_S1	
20	Global_attributes														Satellite	Global Change Observation Mission - Climate (GCOM-C)	H5T_C_S1	
21	Global_attributes														Sensor	Second-generation Global Imager (SGLI)	H5T_C_S1	
22	Global_attributes														Algorithm_version	1.00	H5T_C_S1	
23	Global_attributes														Parameter_version	001.00	H5T_C_S1	
24	Global_attributes														Image_start_time	20180806 00:00:00.000	H5T_C_S1	
25	Global_attributes														Image_end_time	20180806 23:29:42.003	H5T_C_S1	
26	Image_data														Grid_interval	0.0416667	H5T_IEEE_F32LE	
27	Image_data														Grid_interval_unit	deg	H5T_C_S1	
28	Image_data														Image_projection	Equal Rectangular projection	H5T_C_S1	
29	Image_data														Number_of_lines	4320	H5T_STD_I32LE	
30	Image_data														Number_of_pixels	8640	H5T_STD_I16LE	
31	Image_data														Lower_left_latitude	-90.0	H5T_IEEE_F32LE	
32	Image_data														Lower_left_longitude	-180.0	H5T_IEEE_F32LE	
33	Image_data														Lower_right_latitude	-90.0	H5T_IEEE_F32LE	
34	Image_data														Lower_right_longitude	180.0	H5T_IEEE_F32LE	
35	Image_data														Upper_left_latitude	90.0	H5T_IEEE_F32LE	
36	Image_data														Upper_left_longitude	-180.0	H5T_IEEE_F32LE	
37	Image_data														Upper_right_latitude	90.0	H5T_IEEE_F32LE	
38	Image_data														Upper_right_longitude	180.0	H5T_IEEE_F32LE	
39	Image_data	SDI_AVE		H5T_STD_U16LE	4320	8640			gzip	4	4320	8640			Error_DN	65535	H5T_STD_U16LE	
40	Image_data	SDI_AVE		H5T_STD_U16LE	4320	8640			gzip	4	4320	8640			Data_description	Average of SDI parameter (Equal Rectangular projection: Global)	H5T_C_S1	
41	Image_data	SDI_AVE		H5T_STD_U16LE	4320	8640			gzip	4	4320	8640			Maximum_valid_DN	10000	H5T_STD_U16LE	
42	Image_data	SDI_AVE		H5T_STD_U16LE	4320	8640			gzip	4	4320	8640			Minimum_valid_DN	0	H5T_STD_U16LE	
43	Image_data	SDI_AVE		H5T_STD_U16LE	4320	8640			gzip	4	4320	8640			Offset	0.0	H5T_IEEE_F32LE	
44	Image_data	SDI_AVE		H5T_STD_U16LE	4320	8640			gzip	4	4320	8640			Slope	1.0	H5T_IEEE_F32LE	
45	Image_data	SDI_AVE		H5T_STD_U16LE	4320	8640			gzip	4	4320	8640			Unit	NA	H5T_C_S1	
46	Image_data	SDI_QA_flag		H5T_STD_U8LE	4320	8640			gzip	4	4320	8640			Data_description	QA information flag ([bit field 1-0]: water(land frac.=0%)=00, mostly water(0<land frac.<50%)=01, mostly coastal(50<land frac.<100%)=10, land(land frac=100%)=11. If no input data available, all bit fields are set to 1 (i.e., flag value = 255). If pixel value in l2 data is Error_DN, flag value = 254)	H5T_C_S1	
47	Image_data	SDI_QA_flag		H5T_STD_U8LE	4320	8640			gzip	4	4320	8640			Error_DN	255	H5T_STD_U8LE	
48	Image_data	SDI_QA_flag		H5T_STD_U8LE	4320	8640			gzip	4	4320	8640			Maximum_valid_DN	253	H5T_STD_U16LE	
49	Image_data	SDI_QA_flag		H5T_STD_U8LE	4320	8640			gzip	4	4320	8640			Minimum_valid_DN	0	H5T_STD_U16LE	
50	Image_data	SDI_QA_flag		H5T_STD_U8LE	4320	8640			gzip	4	4320	8640			Offset	0.0	H5T_IEEE_F32LE	
51	Image_data	SDI_QA_flag		H5T_STD_U8LE	4320	8640			gzip	4	4320	8640			Slope	1.0	H5T_IEEE_F32LE	
52	Image_data	SDI_QA_flag		H5T_STD_U8LE	4320	8640			gzip	4	4320	8640			Unit	NA	H5T_C_S1	
53	Processing_attributes														Contact_point	JAXA/Earth Observation Research Center (EORC)	H5T_C_S1	
54	Processing_attributes														Processing_UT	20180808 05:28:18	H5T_C_S1	
55	Processing_attributes														Processing_organization	JAXA/GCOM-C science project	H5T_C_S1	
56	Processing_attributes														Processing_result	Good	H5T_C_S1	
57	Processing_attributes														Input_files		H5T_C_S1	
58	Processing_attributes														Input File Name 001	GC1SG1_20180806D01D_X0000_3BSG_SDI_F_0100.h5	H5T_C_S1	

No.	Group	Dataset	Dataset Description	Type	1Dim	2Dim	3Dim	4Dim	Compress	Compress Lv.	Chunk1Dim	Chunk2Dim	Chunk3Dim	Chunk4Dim	Attribute	Attribute Value	Attribute type	Attribute Note
1	Geometry_data														Grid_interval	0.0416667	H5T_IEEE_F32LE	
2	Geometry_data														Grid_interval_unit	deg	H5T_C_S1	
3	Geometry_data														Image_projection	Equal Rectangular projection	H5T_C_S1	
4	Geometry_data														Number_of_lines	4320	H5T_STD_I32LE	
5	Geometry_data														Number_of_pixels	8640	H5T_STD_I16LE	
6	Geometry_data														Lower_left_latitude	-90.0	H5T_IEEE_F32LE	
7	Geometry_data														Lower_left_longitude	-180.0	H5T_IEEE_F32LE	
8	Geometry_data														Lower_right_latitude	-90.0	H5T_IEEE_F32LE	
9	Geometry_data														Lower_right_longitude	180.0	H5T_IEEE_F32LE	
10	Geometry_data														Upper_left_latitude	90.0	H5T_IEEE_F32LE	
11	Geometry_data														Upper_left_longitude	-180.0	H5T_IEEE_F32LE	
12	Geometry_data														Upper_right_latitude	90.0	H5T_IEEE_F32LE	
13	Geometry_data														Upper_right_longitude	180.0	H5T_IEEE_F32LE	
14	Global_attributes														Algorithm_depelopper	Japan Aerospace Exploration Agency (JAXA)	H5T_C_S1	
15	Global_attributes														Dataset_description	Level-3 daily spatial binning file of SGSL	H5T_C_S1	
16	Global_attributes														Product_file_name	GCISG1_20180806D01D_D0000_3MSG_SGSLF_0100.h5	H5T_C_S1	
17	Global_attributes														Product_level	Level-3	H5T_C_S1	
18	Global_attributes														Product_name	Level-3 binned map product	H5T_C_S1	
19	Global_attributes														Product_version	0100	H5T_C_S1	
20	Global_attributes														Satellite	Global Change Observation Mission - Climate (GCOM-C)	H5T_C_S1	
21	Global_attributes														Sensor	Second-generation Global Imager (SGLI)	H5T_C_S1	
22	Global_attributes														Algorithm_version	1.00	H5T_C_S1	
23	Global_attributes														Parameter_version	001.00	H5T_C_S1	
24	Global_attributes														Image_start_time	20180806 00:00:25.200	H5T_C_S1	
25	Global_attributes														Image_end_time	20180806 23:39:18.000	H5T_C_S1	
26	Image_data														Grid_interval	0.0416667	H5T_IEEE_F32LE	
27	Image_data														Grid_interval_unit	deg	H5T_C_S1	
28	Image_data														Image_projection	Equal Rectangular projection	H5T_C_S1	
29	Image_data														Number_of_lines	4320	H5T_STD_I32LE	
30	Image_data														Number_of_pixels	8640	H5T_STD_I16LE	
31	Image_data														Lower_left_latitude	-90.0	H5T_IEEE_F32LE	
32	Image_data														Lower_left_longitude	-180.0	H5T_IEEE_F32LE	
33	Image_data														Lower_right_latitude	-90.0	H5T_IEEE_F32LE	
34	Image_data														Lower_right_longitude	180.0	H5T_IEEE_F32LE	
35	Image_data														Upper_left_latitude	90.0	H5T_IEEE_F32LE	
36	Image_data														Upper_left_longitude	-180.0	H5T_IEEE_F32LE	
37	Image_data														Upper_right_latitude	90.0	H5T_IEEE_F32LE	
38	Image_data														Upper_right_longitude	180.0	H5T_IEEE_F32LE	
39	Image_data	SGSL_AVE		H5T_STD_U16LE	4320	8640			gzip	4	4320	8640			Error_DN	65535	H5T_STD_U16LE	
40	Image_data	SGSL_AVE		H5T_STD_U16LE	4320	8640			gzip	4	4320	8640			Data_description	Average of SGSL parameter (Equal Rectangular projection: Global)	H5T_C_S1	
41	Image_data	SGSL_AVE		H5T_STD_U16LE	4320	8640			gzip	4	4320	8640			Maximum_valid_DN	62250	H5T_STD_U16LE	
42	Image_data	SGSL_AVE		H5T_STD_U16LE	4320	8640			gzip	4	4320	8640			Minimum_valid_DN	0	H5T_STD_U16LE	
43	Image_data	SGSL_AVE		H5T_STD_U16LE	4320	8640			gzip	4	4320	8640			Offset	20.0	H5T_IEEE_F32LE	
44	Image_data	SGSL_AVE		H5T_STD_U16LE	4320	8640			gzip	4	4320	8640			Slope	0.08	H5T_IEEE_F32LE	
45	Image_data	SGSL_AVE		H5T_STD_U16LE	4320	8640			gzip	4	4320	8640			Unit	micron meter	H5T_C_S1	
46	Image_data	SGSL_QA_flag		H5T_STD_U8LE	4320	8640			gzip	4	4320	8640			Data_description	QA information flag ([bit field 1-0]: water(land frac.=0%)=00, mostly water(0<land frac.<50%)=01, mostly coastal(50<land frac.<100%)=10, land(land frac=100%)=11. If no input data available, all bit fields are set to 1 (i.e., flag value = 255). If pixel value in l2 data is Error_DN, flag value = 254)	H5T_C_S1	
47	Image_data	SGSL_QA_flag		H5T_STD_U8LE	4320	8640			gzip	4	4320	8640			Error_DN	255	H5T_STD_U8LE	
48	Image_data	SGSL_QA_flag		H5T_STD_U8LE	4320	8640			gzip	4	4320	8640			Maximum_valid_DN	253	H5T_STD_U16LE	
49	Image_data	SGSL_QA_flag		H5T_STD_U8LE	4320	8640			gzip	4	4320	8640			Minimum_valid_DN	0	H5T_STD_U16LE	
50	Image_data	SGSL_QA_flag		H5T_STD_U8LE	4320	8640			gzip	4	4320	8640			Offset	0.0	H5T_IEEE_F32LE	
51	Image_data	SGSL_QA_flag		H5T_STD_U8LE	4320	8640			gzip	4	4320	8640			Slope	1.0	H5T_IEEE_F32LE	
52	Image_data	SGSL_QA_flag		H5T_STD_U8LE	4320	8640			gzip	4	4320	8640			Unit	NA	H5T_C_S1	
53	Processing_attributes														Contact_point	JAXA/Earth Observation Research Center (EORC)	H5T_C_S1	
54	Processing_attributes														Processing_UT	20180807 15:27:44	H5T_C_S1	
55	Processing_attributes														Processing_organization	JAXA/GCOM-C science project	H5T_C_S1	
56	Processing_attributes														Processing_result	Good	H5T_C_S1	
57	Processing_attributes														Input_files		H5T_C_S1	
58	Processing_attributes														Input File Name 001	GCISG1_20180806D01D_X0000_3BSG_SGSLF_0100.h5	H5T_C_S1	

No.	Group	Dataset	Dataset Description	Type	1Dim	2Dim	3Dim	4Dim	Compress	Compress Lv.	Chunk1Dim	Chunk2Dim	Chunk3Dim	Chunk4Dim	Attribute	Attribute Value	Attribute type	Attribute Note
1	Geometry_data														Grid_interval	0.0416667	H5T_IEEE_F32LE	
2	Geometry_data														Grid_interval_unit	deg	H5T_C_S1	
3	Geometry_data														Image_projection	Equal Rectangular projection	H5T_C_S1	
4	Geometry_data														Number_of_lines	4320	H5T_STD_I32LE	
5	Geometry_data														Number_of_pixels	8640	H5T_STD_I16LE	
6	Geometry_data														Lower_left_latitude	-90.0	H5T_IEEE_F32LE	
7	Geometry_data														Lower_left_longitude	-180.0	H5T_IEEE_F32LE	
8	Geometry_data														Lower_right_latitude	-90.0	H5T_IEEE_F32LE	
9	Geometry_data														Lower_right_longitude	180.0	H5T_IEEE_F32LE	
10	Geometry_data														Upper_left_latitude	90.0	H5T_IEEE_F32LE	
11	Geometry_data														Upper_left_longitude	-180.0	H5T_IEEE_F32LE	
12	Geometry_data														Upper_right_latitude	90.0	H5T_IEEE_F32LE	
13	Geometry_data														Upper_right_longitude	180.0	H5T_IEEE_F32LE	
14	Global_attributes														Algorithm_depelopper	Japan Aerospace Exploration Agency (JAXA)	H5T_C_S1	
15	Global_attributes														Dataset_description	Level-3 daily spatial binning file of SICE	H5T_C_S1	
16	Global_attributes														Product_file_name	GC1SG1_20180806D01D_D0000_3MSG_SICEF_0100.h5	H5T_C_S1	
17	Global_attributes														Product_level	Level-3	H5T_C_S1	
18	Global_attributes														Product_name	Level-3 binned map product	H5T_C_S1	
19	Global_attributes														Product_version	0100	H5T_C_S1	
20	Global_attributes														Satellite	Global Change Observation Mission - Climate (GCOM-C)	H5T_C_S1	
21	Global_attributes														Sensor	Second-generation Global Imager (SGLI)	H5T_C_S1	
22	Global_attributes														Algorithm_version	1.00	H5T_C_S1	
23	Global_attributes														Parameter_version	001.00	H5T_C_S1	
24	Global_attributes														Image_start_time	20180806 00:00:25.200	H5T_C_S1	
25	Global_attributes														Image_end_time	20180806 23:39:18.000	H5T_C_S1	
26	Image_data														Grid_interval	0.0416667	H5T_IEEE_F32LE	
27	Image_data														Grid_interval_unit	deg	H5T_C_S1	
28	Image_data														Image_projection	Equal Rectangular projection	H5T_C_S1	
29	Image_data														Number_of_lines	4320	H5T_STD_I32LE	
30	Image_data														Number_of_pixels	8640	H5T_STD_I16LE	
31	Image_data														Lower_left_latitude	-90.0	H5T_IEEE_F32LE	
32	Image_data														Lower_left_longitude	-180.0	H5T_IEEE_F32LE	
33	Image_data														Lower_right_latitude	-90.0	H5T_IEEE_F32LE	
34	Image_data														Lower_right_longitude	180.0	H5T_IEEE_F32LE	
35	Image_data														Upper_left_latitude	90.0	H5T_IEEE_F32LE	
36	Image_data														Upper_left_longitude	-180.0	H5T_IEEE_F32LE	
37	Image_data														Upper_right_latitude	90.0	H5T_IEEE_F32LE	
38	Image_data														Upper_right_longitude	180.0	H5T_IEEE_F32LE	
39	Image_data	SICE_QA_flag		H5T_STD_U8LE	4320	8640			gzip	4	4320	8640			Data_description	QA information flag ([bit field 1-0]: water(land frac.=0%)=00, mostly water(0<land frac.<50%)=01, mostly coastal(50<land frac.<100%)=10, land(land frac=100%)=11. If no input data available, all bit fields are set to 1 (i.e., flag value = 255). If pixel value in L2 data is Error_DN, flag value = 254)	H5T_C_S1	
40	Image_data	SICE_QA_flag		H5T_STD_U8LE	4320	8640			gzip	4	4320	8640			Error_DN	255	H5T_STD_U8LE	
41	Image_data	SICE_QA_flag		H5T_STD_U8LE	4320	8640			gzip	4	4320	8640			Maximum_valid_DN	253	H5T_STD_U16LE	
42	Image_data	SICE_QA_flag		H5T_STD_U8LE	4320	8640			gzip	4	4320	8640			Minimum_valid_DN	0	H5T_STD_U16LE	
43	Image_data	SICE_QA_flag		H5T_STD_U8LE	4320	8640			gzip	4	4320	8640			Offset	0.0	H5T_IEEE_F32LE	
44	Image_data	SICE_QA_flag		H5T_STD_U8LE	4320	8640			gzip	4	4320	8640			Slope	1.0	H5T_IEEE_F32LE	
45	Image_data	SICE_QA_flag		H5T_STD_U8LE	4320	8640			gzip	4	4320	8640			Unit	NA	H5T_C_S1	
46	Image_data	SICE_Stat		H5T_STD_U16LE	4320	8640			gzip	4	4320	8640			Error_DN	65535	H5T_STD_U16LE	
47	Image_data	SICE_Stat		H5T_STD_U16LE	4320	8640			gzip	4	4320	8640			Data_description	Ratio of the number of snow pixels to the number of total pixels (=Nused), (Equal Rectangular projection: Global)	H5T_C_S1	
48	Image_data	SICE_Stat		H5T_STD_U16LE	4320	8640			gzip	4	4320	8640			Maximum_valid_DN	10000	H5T_STD_U16LE	
49	Image_data	SICE_Stat		H5T_STD_U16LE	4320	8640			gzip	4	4320	8640			Minimum_valid_DN	0	H5T_STD_U16LE	
50	Image_data	SICE_Stat		H5T_STD_U16LE	4320	8640			gzip	4	4320	8640			Offset	0.0	H5T_IEEE_F32LE	
51	Image_data	SICE_Stat		H5T_STD_U16LE	4320	8640			gzip	4	4320	8640			Slope	0.0001	H5T_IEEE_F32LE	
52	Image_data	SICE_Stat		H5T_STD_U16LE	4320	8640			gzip	4	4320	8640			Unit	NA	H5T_C_S1	
53	Processing_attributes														Contact_point	JAXA/Earth Observation Research Center (EORC)	H5T_C_S1	
54	Processing_attributes														Processing_UT	20180807 15:26:00	H5T_C_S1	
55	Processing_attributes														Processing_organization	JAXA/GCOM-C science project	H5T_C_S1	
56	Processing_attributes														Processing_result	Poor	H5T_C_S1	
57	Processing_attributes														Input_files		H5T_C_S1	
58	Processing_attributes														Input_File_Name_001	GC1SG1_20180806D01D_X0000_3BSG_SICEF_0100.h5	H5T_C_S1	

No.	Group	Dataset	Dataset Description	Type	1Dim	2Dim	3Dim	4Dim	Compress	Compress Lv.	Chunk1Dim	Chunk2Dim	Chunk3Dim	Chunk4Dim	Attribute	Attribute Value	Attribute type	Attribute Note
1	Geometry_data														Grid_interval	0.0416667	H5T_IEEE_F32LE	
2	Geometry_data														Grid_interval_unit	deg	H5T_C_S1	
3	Geometry_data														Image_projection	Equal Rectangular projection	H5T_C_S1	
4	Geometry_data														Number_of_lines	4320	H5T_STD_I32LE	
5	Geometry_data														Number_of_pixels	8640	H5T_STD_I16LE	
6	Geometry_data														Lower_left_latitude	-90.0	H5T_IEEE_F32LE	
7	Geometry_data														Lower_left_longitude	-180.0	H5T_IEEE_F32LE	
8	Geometry_data														Lower_right_latitude	-90.0	H5T_IEEE_F32LE	
9	Geometry_data														Lower_right_longitude	180.0	H5T_IEEE_F32LE	
10	Geometry_data														Upper_left_latitude	90.0	H5T_IEEE_F32LE	
11	Geometry_data														Upper_left_longitude	-180.0	H5T_IEEE_F32LE	
12	Geometry_data														Upper_right_latitude	90.0	H5T_IEEE_F32LE	
13	Geometry_data														Upper_right_longitude	180.0	H5T_IEEE_F32LE	
14	Global_attributes														Algorithm_depelopper	Japan Aerospace Exploration Agency (JAXA)	H5T_C_S1	
15	Global_attributes														Dataset_description	Level-3 daily spatial binning file of SIST	H5T_C_S1	
16	Global_attributes														Product_file_name	GCISG1_20180806D01D_D0000_3MSG_SISTF_0100.h5	H5T_C_S1	
17	Global_attributes														Product_level	Level-3	H5T_C_S1	
18	Global_attributes														Product_name	Level-3 binned map product	H5T_C_S1	
19	Global_attributes														Product_version	0100	H5T_C_S1	
20	Global_attributes														Satellite	Global Change Observation Mission - Climate (GCOM-C)	H5T_C_S1	
21	Global_attributes														Sensor	Second-generation Global Imager (SGLI)	H5T_C_S1	
22	Global_attributes														Algorithm_version	1.00	H5T_C_S1	
23	Global_attributes														Parameter_version	001.00	H5T_C_S1	
24	Global_attributes														Image_start_time	20180806 00:00:25.200	H5T_C_S1	
25	Global_attributes														Image_end_time	20180806 23:39:18.000	H5T_C_S1	
26	Image_data														Grid_interval	0.0416667	H5T_IEEE_F32LE	
27	Image_data														Grid_interval_unit	deg	H5T_C_S1	
28	Image_data														Image_projection	Equal Rectangular projection	H5T_C_S1	
29	Image_data														Number_of_lines	4320	H5T_STD_I32LE	
30	Image_data														Number_of_pixels	8640	H5T_STD_I16LE	
31	Image_data														Lower_left_latitude	-90.0	H5T_IEEE_F32LE	
32	Image_data														Lower_left_longitude	-180.0	H5T_IEEE_F32LE	
33	Image_data														Lower_right_latitude	-90.0	H5T_IEEE_F32LE	
34	Image_data														Lower_right_longitude	180.0	H5T_IEEE_F32LE	
35	Image_data														Upper_left_latitude	90.0	H5T_IEEE_F32LE	
36	Image_data														Upper_left_longitude	-180.0	H5T_IEEE_F32LE	
37	Image_data														Upper_right_latitude	90.0	H5T_IEEE_F32LE	
38	Image_data														Upper_right_longitude	180.0	H5T_IEEE_F32LE	
39	Image_data	SIST_AVE		H5T_STD_U16LE	4320	8640			gzip	4	4320	8640			Error_DN	65535	H5T_STD_U16LE	
40	Image_data	SIST_AVE		H5T_STD_U16LE	4320	8640			gzip	4	4320	8640			Data_description	Average of SIST parameter (Equal Rectangular projection: Global)	H5T_C_S1	
41	Image_data	SIST_AVE		H5T_STD_U16LE	4320	8640			gzip	4	4320	8640			Maximum_valid_DN	59999	H5T_STD_U16LE	
42	Image_data	SIST_AVE		H5T_STD_U16LE	4320	8640			gzip	4	4320	8640			Minimum_valid_DN	0	H5T_STD_U16LE	
43	Image_data	SIST_AVE		H5T_STD_U16LE	4320	8640			gzip	4	4320	8640			Offset	240.0	H5T_IEEE_F32LE	
44	Image_data	SIST_AVE		H5T_STD_U16LE	4320	8640			gzip	4	4320	8640			Slope	0.0005525	H5T_IEEE_F32LE	
45	Image_data	SIST_AVE		H5T_STD_U16LE	4320	8640			gzip	4	4320	8640			Unit	kelvin	H5T_C_S1	
46	Image_data	SIST_QA_flag		H5T_STD_U8LE	4320	8640			gzip	4	4320	8640			Data_description	QA information flag ([bit field 1-0]: water(land frac.=0%)=00, mostly water(0<land frac.<50%)=01, mostly coastal(50<land frac.<100%)=10, land(land frac=100%)=11. If no input data available, all bit fields are set to 1 (i.e., flag value = 255). If pixel value in l2 data is Error_DN, flag value = 254)	H5T_C_S1	
47	Image_data	SIST_QA_flag		H5T_STD_U8LE	4320	8640			gzip	4	4320	8640			Error_DN	255	H5T_STD_U8LE	
48	Image_data	SIST_QA_flag		H5T_STD_U8LE	4320	8640			gzip	4	4320	8640			Maximum_valid_DN	253	H5T_STD_U16LE	
49	Image_data	SIST_QA_flag		H5T_STD_U8LE	4320	8640			gzip	4	4320	8640			Minimum_valid_DN	0	H5T_STD_U16LE	
50	Image_data	SIST_QA_flag		H5T_STD_U8LE	4320	8640			gzip	4	4320	8640			Offset	0.0	H5T_IEEE_F32LE	
51	Image_data	SIST_QA_flag		H5T_STD_U8LE	4320	8640			gzip	4	4320	8640			Slope	1.0	H5T_IEEE_F32LE	
52	Image_data	SIST_QA_flag		H5T_STD_U8LE	4320	8640			gzip	4	4320	8640			Unit	NA	H5T_C_S1	
53	Processing_attributes														Contact_point	JAXA/Earth Observation Research Center (EORC)	H5T_C_S1	
54	Processing_attributes														Processing_UT	20180807 15:27:43	H5T_C_S1	
55	Processing_attributes														Processing_organization	JAXA/GCOM-C science project	H5T_C_S1	
56	Processing_attributes														Processing_result	Good	H5T_C_S1	
57	Processing_attributes														Input_files		H5T_C_S1	
58	Processing_attributes														Input File Name 001	GCISG1_20180806D01D_X0000_3BSG_SISTF_0100.h5	H5T_C_S1	

No.	Group	Dataset	Dataset Description	Type	1Dim	2Dim	3Dim	4Dim	Compress	Compress Lv.	Chunk1Dim	Chunk2Dim	Chunk3Dim	Chunk4Dim	Attribute	Attribute Value	Attribute type	Attribute Note
1	Geometry_data														Grid_interval	0.0416667	H5T_IEEE_F32LE	
2	Geometry_data														Grid_interval_unit	deg	H5T_C_S1	
3	Geometry_data														Image_projection	Polarstereo projection	H5T_C_S1	
4	Geometry_data														Number_of_lines	3500	H5T_STD_I32LE	
5	Geometry_data														Number_of_pixels	3500	H5T_STD_I16LE	
6	Geometry_data														Lower_left_latitude	6.03257	H5T_IEEE_F32LE	
7	Geometry_data														Lower_left_longitude	-45.0	H5T_IEEE_F32LE	
8	Geometry_data														Lower_right_latitude	6.03257	H5T_IEEE_F32LE	
9	Geometry_data														Lower_right_longitude	45.0	H5T_IEEE_F32LE	
10	Geometry_data														Upper_left_latitude	6.03257	H5T_IEEE_F32LE	
11	Geometry_data														Upper_left_longitude	-135.0	H5T_IEEE_F32LE	
12	Geometry_data														Upper_right_latitude	6.03257	H5T_IEEE_F32LE	
13	Geometry_data														Upper_right_longitude	135.0	H5T_IEEE_F32LE	
14	Global_attributes														Algorithm_depelopper	Japan Aerospace Exploration Agency (JAXA)	H5T_C_S1	
15	Global_attributes														Dataset_description	Level-3 daily spatial binning file of SGSL	H5T_C_S1	
16	Global_attributes														Product_file_name	GCISG1_20180806D01D_N0000_3MSG_SGSLF_0100.h5	H5T_C_S1	
17	Global_attributes														Product_level	Level-3	H5T_C_S1	
18	Global_attributes														Product_name	Level-3 binned map product	H5T_C_S1	
19	Global_attributes														Product_version	0100	H5T_C_S1	
20	Global_attributes														Satellite	Global Change Observation Mission - Climate (GCOM-C)	H5T_C_S1	
21	Global_attributes														Sensor	Second-generation Global Imager (SGLI)	H5T_C_S1	
22	Global_attributes														Algorithm_version	1.00	H5T_C_S1	
23	Global_attributes														Parameter_version	001.00	H5T_C_S1	
24	Global_attributes														Image_start_time	20180806 00:00:25.200	H5T_C_S1	
25	Global_attributes														Image_end_time	20180806 23:39:18.000	H5T_C_S1	
26	Image_data														Grid_interval	0.0416667	H5T_IEEE_F32LE	
27	Image_data														Grid_interval_unit	deg	H5T_C_S1	
28	Image_data														Image_projection	Polarstereo projection	H5T_C_S1	
29	Image_data														Number_of_lines	3500	H5T_STD_I32LE	
30	Image_data														Number_of_pixels	3500	H5T_STD_I16LE	
31	Image_data														Lower_left_latitude	6.03257	H5T_IEEE_F32LE	
32	Image_data														Lower_left_longitude	-45.0	H5T_IEEE_F32LE	
33	Image_data														Lower_right_latitude	6.03257	H5T_IEEE_F32LE	
34	Image_data														Lower_right_longitude	45.0	H5T_IEEE_F32LE	
35	Image_data														Upper_left_latitude	6.03257	H5T_IEEE_F32LE	
36	Image_data														Upper_left_longitude	-135.0	H5T_IEEE_F32LE	
37	Image_data														Upper_right_latitude	6.03257	H5T_IEEE_F32LE	
38	Image_data														Upper_right_longitude	135.0	H5T_IEEE_F32LE	
39	Image_data	SGSL_AVE		H5T_STD_U16LE	3500	3500			gzip	4	3500	3500			Error_DN	65535	H5T_STD_U16LE	
40	Image_data	SGSL_AVE		H5T_STD_U16LE	3500	3500			gzip	4	3500	3500			Data_description	Average of SGSL parameter (Polarstereo projection: Northern Hemisphere)	H5T_C_S1	
41	Image_data	SGSL_AVE		H5T_STD_U16LE	3500	3500			gzip	4	3500	3500			Maximum_valid_DN	62250	H5T_STD_U16LE	
42	Image_data	SGSL_AVE		H5T_STD_U16LE	3500	3500			gzip	4	3500	3500			Minimum_valid_DN	0	H5T_STD_U16LE	
43	Image_data	SGSL_AVE		H5T_STD_U16LE	3500	3500			gzip	4	3500	3500			Offset	20.0	H5T_IEEE_F32LE	
44	Image_data	SGSL_AVE		H5T_STD_U16LE	3500	3500			gzip	4	3500	3500			Slope	0.08	H5T_IEEE_F32LE	
45	Image_data	SGSL_AVE		H5T_STD_U16LE	3500	3500			gzip	4	3500	3500			Unit	micron meter	H5T_C_S1	
46	Image_data	SGSL_QA_flag		H5T_STD_U8LE	3500	3500			gzip	4	3500	3500			Data_description	QA information flag ([bit field 1-0]: water(land frac.=0%)=00, mostly water(0<land frac.<50%)=01, mostly coastal(50<land frac.<100%)=10, land(land frac=100%)=11. If no input data available, all bit fields are set to 1 (i.e., flag value = 255). If pixel value in l2 data is Error_DN, flag value = 254)	H5T_C_S1	
47	Image_data	SGSL_QA_flag		H5T_STD_U8LE	3500	3500			gzip	4	3500	3500			Error_DN	255	H5T_STD_U8LE	
48	Image_data	SGSL_QA_flag		H5T_STD_U8LE	3500	3500			gzip	4	3500	3500			Maximum_valid_DN	253	H5T_STD_U16LE	
49	Image_data	SGSL_QA_flag		H5T_STD_U8LE	3500	3500			gzip	4	3500	3500			Minimum_valid_DN	0	H5T_STD_U16LE	
50	Image_data	SGSL_QA_flag		H5T_STD_U8LE	3500	3500			gzip	4	3500	3500			Offset	0.0	H5T_IEEE_F32LE	
51	Image_data	SGSL_QA_flag		H5T_STD_U8LE	3500	3500			gzip	4	3500	3500			Slope	1.0	H5T_IEEE_F32LE	
52	Image_data	SGSL_QA_flag		H5T_STD_U8LE	3500	3500			gzip	4	3500	3500			Unit	NA	H5T_C_S1	
53	Processing_attributes														Contact_point	JAXA/Earth Observation Research Center (EORC)	H5T_C_S1	
54	Processing_attributes														Processing_UT	20180807 15:27:44	H5T_C_S1	
55	Processing_attributes														Processing_organization	JAXA/GCOM-C science project	H5T_C_S1	
56	Processing_attributes														Processing_result	Good	H5T_C_S1	
57	Processing_attributes														Input_files		H5T_C_S1	
58	Processing_attributes														Input File Name 001	GCISG1_20180806D01D_X0000_3BSG_SGSLF_0100.h5	H5T_C_S1	

No.	Group	Dataset	Dataset Description	Type	1Dim	2Dim	3Dim	4Dim	Compress	Compress Lv.	Chunk1Dim	Chunk2Dim	Chunk3Dim	Chunk4Dim	Attribute	Attribute Value	Attribute type	Attribute Note
1	Geometry_data														Grid_interval	0.0416667	H5T_IEEE_F32LE	
2	Geometry_data														Grid_interval_unit	deg	H5T_C_S1	
3	Geometry_data														Image_projection	Polarstereo projection	H5T_C_S1	
4	Geometry_data														Number_of_lines	3500	H5T_STD_I32LE	
5	Geometry_data														Number_of_pixels	3500	H5T_STD_I16LE	
6	Geometry_data														Lower_left_latitude	6.03257	H5T_IEEE_F32LE	
7	Geometry_data														Lower_left_longitude	-45.0	H5T_IEEE_F32LE	
8	Geometry_data														Lower_right_latitude	6.03257	H5T_IEEE_F32LE	
9	Geometry_data														Lower_right_longitude	45.0	H5T_IEEE_F32LE	
10	Geometry_data														Upper_left_latitude	6.03257	H5T_IEEE_F32LE	
11	Geometry_data														Upper_left_longitude	-135.0	H5T_IEEE_F32LE	
12	Geometry_data														Upper_right_latitude	6.03257	H5T_IEEE_F32LE	
13	Geometry_data														Upper_right_longitude	135.0	H5T_IEEE_F32LE	
14	Global_attributes														Algorithm_depelopper	Japan Aerospace Exploration Agency (JAXA)	H5T_C_S1	
15	Global_attributes														Dataset_description	Level-3 daily spatial binning file of SICE	H5T_C_S1	
16	Global_attributes														Product_file_name	GC1SG1_20180806D01D_N0000_3MSG_SICEF_0100.h5	H5T_C_S1	
17	Global_attributes														Product_level	Level-3	H5T_C_S1	
18	Global_attributes														Product_name	Level-3 binned map product	H5T_C_S1	
19	Global_attributes														Product_version	0100	H5T_C_S1	
20	Global_attributes														Satellite	Global Change Observation Mission - Climate (GCOM-C)	H5T_C_S1	
21	Global_attributes														Sensor	Second-generation Global Imager (SGLI)	H5T_C_S1	
22	Global_attributes														Algorithm_version	1.00	H5T_C_S1	
23	Global_attributes														Parameter_version	001.00	H5T_C_S1	
24	Global_attributes														Image_start_time	20180806 00:00:25.200	H5T_C_S1	
25	Global_attributes														Image_end_time	20180806 23:39:18.000	H5T_C_S1	
26	Image_data														Grid_interval	0.0416667	H5T_IEEE_F32LE	
27	Image_data														Grid_interval_unit	deg	H5T_C_S1	
28	Image_data														Image_projection	Polarstereo projection	H5T_C_S1	
29	Image_data														Number_of_lines	3500	H5T_STD_I32LE	
30	Image_data														Number_of_pixels	3500	H5T_STD_I16LE	
31	Image_data														Lower_left_latitude	6.03257	H5T_IEEE_F32LE	
32	Image_data														Lower_left_longitude	-45.0	H5T_IEEE_F32LE	
33	Image_data														Lower_right_latitude	6.03257	H5T_IEEE_F32LE	
34	Image_data														Lower_right_longitude	45.0	H5T_IEEE_F32LE	
35	Image_data														Upper_left_latitude	6.03257	H5T_IEEE_F32LE	
36	Image_data														Upper_left_longitude	-135.0	H5T_IEEE_F32LE	
37	Image_data														Upper_right_latitude	6.03257	H5T_IEEE_F32LE	
38	Image_data														Upper_right_longitude	135.0	H5T_IEEE_F32LE	
39	Image_data	SICE_QA_flag		H5T_STD_U8LE	3500	3500			gzip	4	3500	3500			Data_description	QA information flag ([bit field 1-0]: water(land frac.=0%)=00, mostly water(0<land frac.<50%)=01, mostly coastal(50<land frac.<100%)=10, land(land frac=100%)=11. If no input data available, all bit fields are set to 1 (i.e., flag value = 255). If pixel value in L2 data is Error_DN, flag value = 254)	H5T_C_S1	
40	Image_data	SICE_QA_flag		H5T_STD_U8LE	3500	3500			gzip	4	3500	3500			Error_DN	255	H5T_STD_U8LE	
41	Image_data	SICE_QA_flag		H5T_STD_U8LE	3500	3500			gzip	4	3500	3500			Maximum_valid_DN	253	H5T_STD_U16LE	
42	Image_data	SICE_QA_flag		H5T_STD_U8LE	3500	3500			gzip	4	3500	3500			Minimum_valid_DN	0	H5T_STD_U16LE	
43	Image_data	SICE_QA_flag		H5T_STD_U8LE	3500	3500			gzip	4	3500	3500			Offset	0.0	H5T_IEEE_F32LE	
44	Image_data	SICE_QA_flag		H5T_STD_U8LE	3500	3500			gzip	4	3500	3500			Slope	1.0	H5T_IEEE_F32LE	
45	Image_data	SICE_QA_flag		H5T_STD_U8LE	3500	3500			gzip	4	3500	3500			Unit	NA	H5T_C_S1	
46	Image_data	SICE_Stat		H5T_STD_U16LE	3500	3500			gzip	4	3500	3500			Error_DN	65535	H5T_STD_U16LE	
47	Image_data	SICE_Stat		H5T_STD_U16LE	3500	3500			gzip	4	3500	3500			Data_description	Ratio of the number of snow pixels to the number of total pixels (=Nused), (Polarstereo projection: Northern Hemisphere)	H5T_C_S1	
48	Image_data	SICE_Stat		H5T_STD_U16LE	3500	3500			gzip	4	3500	3500			Maximum_valid_DN	10000	H5T_STD_U16LE	
49	Image_data	SICE_Stat		H5T_STD_U16LE	3500	3500			gzip	4	3500	3500			Minimum_valid_DN	0	H5T_STD_U16LE	
50	Image_data	SICE_Stat		H5T_STD_U16LE	3500	3500			gzip	4	3500	3500			Offset	0.0	H5T_IEEE_F32LE	
51	Image_data	SICE_Stat		H5T_STD_U16LE	3500	3500			gzip	4	3500	3500			Slope	0.0001	H5T_IEEE_F32LE	
52	Image_data	SICE_Stat		H5T_STD_U16LE	3500	3500			gzip	4	3500	3500			Unit	NA	H5T_C_S1	
53	Processing_attributes														Contact_point	JAXA/Earth Observation Research Center (EORC)	H5T_C_S1	
54	Processing_attributes														Processing_UT	20180807 15:26:01	H5T_C_S1	
55	Processing_attributes														Processing_organization	JAXA/GCOM-C science project	H5T_C_S1	
56	Processing_attributes														Processing_result	Good	H5T_C_S1	
57	Processing_attributes														Input_files		H5T_C_S1	
58	Processing_attributes														Input_File_Name_001	GC1SG1_20180806D01D_X0000_3BSG_SICEF_0100.h5	H5T_C_S1	

No.	Group	Dataset	Dataset Description	Type	1Dim	2Dim	3Dim	4Dim	Compress	Compress Lv.	Chunk1Dim	Chunk2Dim	Chunk3Dim	Chunk4Dim	Attribute	Attribute Value	Attribute type	Attribute Note
1	Geometry_data														Grid_interval	0.0416667	H5T_IEEE_F32LE	
2	Geometry_data														Grid_interval_unit	deg	H5T_C_S1	
3	Geometry_data														Image_projection	Polarstereo projection	H5T_C_S1	
4	Geometry_data														Number_of_lines	3500	H5T_STD_I32LE	
5	Geometry_data														Number_of_pixels	3500	H5T_STD_I16LE	
6	Geometry_data														Lower_left_latitude	6.03257	H5T_IEEE_F32LE	
7	Geometry_data														Lower_left_longitude	-45.0	H5T_IEEE_F32LE	
8	Geometry_data														Lower_right_latitude	6.03257	H5T_IEEE_F32LE	
9	Geometry_data														Lower_right_longitude	45.0	H5T_IEEE_F32LE	
10	Geometry_data														Upper_left_latitude	6.03257	H5T_IEEE_F32LE	
11	Geometry_data														Upper_left_longitude	-135.0	H5T_IEEE_F32LE	
12	Geometry_data														Upper_right_latitude	6.03257	H5T_IEEE_F32LE	
13	Geometry_data														Upper_right_longitude	135.0	H5T_IEEE_F32LE	
14	Global_attributes														Algorithm_depelopper	Japan Aerospace Exploration Agency (JAXA)	H5T_C_S1	
15	Global_attributes														Dataset_description	Level-3 daily spatial binning file of SIST	H5T_C_S1	
16	Global_attributes														Product_file_name	GCISG1_20180806D01D_N0000_3MSG_SISTF_0100.h5	H5T_C_S1	
17	Global_attributes														Product_level	Level-3	H5T_C_S1	
18	Global_attributes														Product_name	Level-3 binned map product	H5T_C_S1	
19	Global_attributes														Product_version	0100	H5T_C_S1	
20	Global_attributes														Satellite	Global Change Observation Mission - Climate (GCOM-C)	H5T_C_S1	
21	Global_attributes														Sensor	Second-generation Global Imager (SGLI)	H5T_C_S1	
22	Global_attributes														Algorithm_version	1.00	H5T_C_S1	
23	Global_attributes														Parameter_version	001.00	H5T_C_S1	
24	Global_attributes														Image_start_time	20180806 00:00:25.200	H5T_C_S1	
25	Global_attributes														Image_end_time	20180806 23:39:18.000	H5T_C_S1	
26	Image_data														Grid_interval	0.0416667	H5T_IEEE_F32LE	
27	Image_data														Grid_interval_unit	deg	H5T_C_S1	
28	Image_data														Image_projection	Polarstereo projection	H5T_C_S1	
29	Image_data														Number_of_lines	3500	H5T_STD_I32LE	
30	Image_data														Number_of_pixels	3500	H5T_STD_I16LE	
31	Image_data														Lower_left_latitude	6.03257	H5T_IEEE_F32LE	
32	Image_data														Lower_left_longitude	-45.0	H5T_IEEE_F32LE	
33	Image_data														Lower_right_latitude	6.03257	H5T_IEEE_F32LE	
34	Image_data														Lower_right_longitude	45.0	H5T_IEEE_F32LE	
35	Image_data														Upper_left_latitude	6.03257	H5T_IEEE_F32LE	
36	Image_data														Upper_left_longitude	-135.0	H5T_IEEE_F32LE	
37	Image_data														Upper_right_latitude	6.03257	H5T_IEEE_F32LE	
38	Image_data														Upper_right_longitude	135.0	H5T_IEEE_F32LE	
39	Image_data	SIST_AVE		H5T_STD_U16LE	3500	3500			gzip	4	3500	3500			Error_DN	65535	H5T_STD_U16LE	
40	Image_data	SIST_AVE		H5T_STD_U16LE	3500	3500			gzip	4	3500	3500			Data_description	Average of SIST parameter (Polarstereo projection: Northern Hemisphere)	H5T_C_S1	
41	Image_data	SIST_AVE		H5T_STD_U16LE	3500	3500			gzip	4	3500	3500			Maximum_valid_DN	59999	H5T_STD_U16LE	
42	Image_data	SIST_AVE		H5T_STD_U16LE	3500	3500			gzip	4	3500	3500			Minimum_valid_DN	0	H5T_STD_U16LE	
43	Image_data	SIST_AVE		H5T_STD_U16LE	3500	3500			gzip	4	3500	3500			Offset	240.0	H5T_IEEE_F32LE	
44	Image_data	SIST_AVE		H5T_STD_U16LE	3500	3500			gzip	4	3500	3500			Slope	0.0005525	H5T_IEEE_F32LE	
45	Image_data	SIST_AVE		H5T_STD_U16LE	3500	3500			gzip	4	3500	3500			Unit	kelvin	H5T_C_S1	
46	Image_data	SIST_QA_flag		H5T_STD_U8LE	3500	3500			gzip	4	3500	3500			Data_description	QA information flag ([bit field 1-0]: water(land frac.=0%)=00, mostly water(0<land frac.<50%)=01, mostly coastal(50<land frac.<100%)=10, land(land frac=100%)=11. If no input data available, all bit fields are set to 1 (i.e., flag value = 255). If pixel value in l2 data is Error_DN, flag value = 254)	H5T_C_S1	
47	Image_data	SIST_QA_flag		H5T_STD_U8LE	3500	3500			gzip	4	3500	3500			Error_DN	255	H5T_STD_U8LE	
48	Image_data	SIST_QA_flag		H5T_STD_U8LE	3500	3500			gzip	4	3500	3500			Maximum_valid_DN	253	H5T_STD_U16LE	
49	Image_data	SIST_QA_flag		H5T_STD_U8LE	3500	3500			gzip	4	3500	3500			Minimum_valid_DN	0	H5T_STD_U16LE	
50	Image_data	SIST_QA_flag		H5T_STD_U8LE	3500	3500			gzip	4	3500	3500			Offset	0.0	H5T_IEEE_F32LE	
51	Image_data	SIST_QA_flag		H5T_STD_U8LE	3500	3500			gzip	4	3500	3500			Slope	1.0	H5T_IEEE_F32LE	
52	Image_data	SIST_QA_flag		H5T_STD_U8LE	3500	3500			gzip	4	3500	3500			Unit	NA	H5T_C_S1	
53	Processing_attributes														Contact_point	JAXA/Earth Observation Research Center (EORC)	H5T_C_S1	
54	Processing_attributes														Processing_UT	20180807 15:27:43	H5T_C_S1	
55	Processing_attributes														Processing_organization	JAXA/GCOM-C science project	H5T_C_S1	
56	Processing_attributes														Processing_result	Good	H5T_C_S1	
57	Processing_attributes														Input_files		H5T_C_S1	
58	Processing_attributes														Input_File_Name_001	GCISG1_20180806D01D_X0000_3BSG_SISTF_0100.h5	H5T_C_S1	

No.	Group	Dataset	Dataset Description	Type	1Dim	2Dim	3Dim	4Dim	Compress	Compress Lv.	Chunk1Dim	Chunk2Dim	Chunk3Dim	Chunk4Dim	Attribute	Attribute Value	Attribute type	Attribute Note
1	Geometry_data														Grid_interval	0.0416667	H5T_IEEE_F32LE	
2	Geometry_data														Grid_interval_unit	deg	H5T_C_S1	
3	Geometry_data														Image_projection	Equal Rectangular projection	H5T_C_S1	
4	Geometry_data														Number_of_lines	4320	H5T_STD_I32LE	
5	Geometry_data														Number_of_pixels	8640	H5T_STD_I16LE	
6	Geometry_data														Lower_left_latitude	-90.0	H5T_IEEE_F32LE	
7	Geometry_data														Lower_left_longitude	-180.0	H5T_IEEE_F32LE	
8	Geometry_data														Lower_right_latitude	-90.0	H5T_IEEE_F32LE	
9	Geometry_data														Lower_right_longitude	180.0	H5T_IEEE_F32LE	
10	Geometry_data														Upper_left_latitude	90.0	H5T_IEEE_F32LE	
11	Geometry_data														Upper_left_longitude	-180.0	H5T_IEEE_F32LE	
12	Geometry_data														Upper_right_latitude	90.0	H5T_IEEE_F32LE	
13	Geometry_data														Upper_right_longitude	180.0	H5T_IEEE_F32LE	
14	Global_attributes														Algorithm_depelopper	Japan Aerospace Exploration Agency (JAXA)	H5T_C_S1	
15	Global_attributes														Dataset_description	Level-3 daily spatial binning file of GEOI	H5T_C_S1	
16	Global_attributes														Product_file_name	GC1SG1_20180806D01D_D0000_3MSG_SLZIF_0100.h5	H5T_C_S1	
17	Global_attributes														Product_level	Level-3	H5T_C_S1	
18	Global_attributes														Product_name	Level-3 binned map product	H5T_C_S1	
19	Global_attributes														Product_version	0100	H5T_C_S1	
20	Global_attributes														Satellite	Global Change Observation Mission - Climate (GCOM-C)	H5T_C_S1	
21	Global_attributes														Sensor	Second-generation Global Imager (SGLI)	H5T_C_S1	
22	Global_attributes														Algorithm_version	1.00	H5T_C_S1	
23	Global_attributes														Parameter_version	001.00	H5T_C_S1	
24	Global_attributes														Image_start_time	20180806 00:00:00.000	H5T_C_S1	
25	Global_attributes														Image_end_time	20180806 23:29:42.000	H5T_C_S1	
26	Image_data														Grid_interval	0.0416667	H5T_IEEE_F32LE	
27	Image_data														Grid_interval_unit	deg	H5T_C_S1	
28	Image_data														Image_projection	Equal Rectangular projection	H5T_C_S1	
29	Image_data														Number_of_lines	4320	H5T_STD_I32LE	
30	Image_data														Number_of_pixels	8640	H5T_STD_I16LE	
31	Image_data														Lower_left_latitude	-90.0	H5T_IEEE_F32LE	
32	Image_data														Lower_left_longitude	-180.0	H5T_IEEE_F32LE	
33	Image_data														Lower_right_latitude	-90.0	H5T_IEEE_F32LE	
34	Image_data														Lower_right_longitude	180.0	H5T_IEEE_F32LE	
35	Image_data														Upper_left_latitude	90.0	H5T_IEEE_F32LE	
36	Image_data														Upper_left_longitude	-180.0	H5T_IEEE_F32LE	
37	Image_data														Upper_right_latitude	90.0	H5T_IEEE_F32LE	
38	Image_data														Upper_right_longitude	180.0	H5T_IEEE_F32LE	
39	Image_data	Solar_zenith_AVE		H5T_STD_I16LE	4320	8640			gzip	4	4320	8640			Error_DN	-32768	H5T_STD_I16LE	
40	Image_data	Solar_zenith_AVE		H5T_STD_I16LE	4320	8640			gzip	4	4320	8640			Data_description	Average of Solar_zenith angle (Equal Rectangular projection: Global)	H5T_C_S1	
41	Image_data	Solar_zenith_AVE		H5T_STD_I16LE	4320	8640			gzip	4	4320	8640			Maximum_valid_DN	32767	H5T_STD_I16LE	
42	Image_data	Solar_zenith_AVE		H5T_STD_I16LE	4320	8640			gzip	4	4320	8640			Minimum_valid_DN	-32767	H5T_STD_I16LE	
43	Image_data	Solar_zenith_AVE		H5T_STD_I16LE	4320	8640			gzip	4	4320	8640			Offset	0.0	H5T_IEEE_F32LE	
44	Image_data	Solar_zenith_AVE		H5T_STD_I16LE	4320	8640			gzip	4	4320	8640			Slope	0.01	H5T_IEEE_F32LE	
45	Image_data	Solar_zenith_AVE		H5T_STD_I16LE	4320	8640			gzip	4	4320	8640			Unit	degree	H5T_C_S1	
46	Image_data	Solar_zenith_QA_flag		H5T_STD_U8LE	4320	8640			gzip	4	4320	8640			Data_description	QA flag(flag value[bit field:1-0] of 0[0-0]: water (land:0%), 1[0-1]:cosatal (land:0-50%), 2[1-0]:coastal (land:50-100%), 3[1-1]:land (land:100%), 255: no data bin)	H5T_C_S1	
47	Image_data	Solar_zenith_QA_flag		H5T_STD_U8LE	4320	8640			gzip	4	4320	8640			Error_DN	255	H5T_STD_U8LE	
48	Image_data	Solar_zenith_QA_flag		H5T_STD_U8LE	4320	8640			gzip	4	4320	8640			Maximum_valid_DN	253	H5T_STD_U16LE	
49	Image_data	Solar_zenith_QA_flag		H5T_STD_U8LE	4320	8640			gzip	4	4320	8640			Minimum_valid_DN	0	H5T_STD_U16LE	
50	Image_data	Solar_zenith_QA_flag		H5T_STD_U8LE	4320	8640			gzip	4	4320	8640			Offset	0.0	H5T_IEEE_F32LE	
51	Image_data	Solar_zenith_QA_flag		H5T_STD_U8LE	4320	8640			gzip	4	4320	8640			Slope	1.0	H5T_IEEE_F32LE	
52	Image_data	Solar_zenith_QA_flag		H5T_STD_U8LE	4320	8640			gzip	4	4320	8640			Unit	NA	H5T_C_S1	
53	Processing_attributes														Contact_point	JAXA/Earth Observation Research Center (EORC)	H5T_C_S1	
54	Processing_attributes														Processing_UT	20180808 08:41:43	H5T_C_S1	
55	Processing_attributes														Processing_organization	JAXA/GCOM-C science project	H5T_C_S1	
56	Processing_attributes														Processing_result	Good	H5T_C_S1	
57	Processing_attributes														Input_files		H5T_C_S1	
58	Processing_attributes														Input File Name 001	GC1SG1_20180806D01D_X0000_3BSG_GEOIF_0100.h5	H5T_C_S1	

No.	Group	Dataset	Dataset Description	Type	1Dim	2Dim	3Dim	4Dim	Compress	Compress Lv.	Chunk1Dim	Chunk2Dim	Chunk3Dim	Chunk4Dim	Attribute	Attribute Value	Attribute type	Attribute Note
1	Geometry_data														Grid_interval	0.0416667	H5T_IEEE_F32LE	
2	Geometry_data														Grid_interval_unit	deg	H5T_C_S1	
3	Geometry_data														Image_projection	Equal Rectangular projection	H5T_C_S1	
4	Geometry_data														Number_of_lines	4320	H5T_STD_I32LE	
5	Geometry_data														Number_of_pixels	8640	H5T_STD_I16LE	
6	Geometry_data														Lower_left_latitude	-90.0	H5T_IEEE_F32LE	
7	Geometry_data														Lower_left_longitude	-180.0	H5T_IEEE_F32LE	
8	Geometry_data														Lower_right_latitude	-90.0	H5T_IEEE_F32LE	
9	Geometry_data														Lower_right_longitude	180.0	H5T_IEEE_F32LE	
10	Geometry_data														Upper_left_latitude	90.0	H5T_IEEE_F32LE	
11	Geometry_data														Upper_left_longitude	-180.0	H5T_IEEE_F32LE	
12	Geometry_data														Upper_right_latitude	90.0	H5T_IEEE_F32LE	
13	Geometry_data														Upper_right_longitude	180.0	H5T_IEEE_F32LE	
14	Global_attributes														Algorithm_depelopper	Japan Aerospace Exploration Agency (JAXA)	H5T_C_S1	
15	Global_attributes														Dataset_description	Level-3 daily spatial binning file of GEOP	H5T_C_S1	
16	Global_attributes														Product_file_name	GC1SG1_20180806D01D_D0000_3HSG_SLZPF_0100.h5	H5T_C_S1	
17	Global_attributes														Product_level	Level-3	H5T_C_S1	
18	Global_attributes														Product_name	Level-3 binned map product	H5T_C_S1	
19	Global_attributes														Product_version	0100	H5T_C_S1	
20	Global_attributes														Satellite	Global Change Observation Mission - Climate (GCOM-C)	H5T_C_S1	
21	Global_attributes														Sensor	Second-generation Global Imager (SGLI)	H5T_C_S1	
22	Global_attributes														Algorithm_version	1.00	H5T_C_S1	
23	Global_attributes														Parameter_version	001.00	H5T_C_S1	
24	Global_attributes														Image_start_time	20180806 00:00:00.000	H5T_C_S1	
25	Global_attributes														Image_end_time	20180806 23:29:42.000	H5T_C_S1	
26	Image_data														Grid_interval	0.0416667	H5T_IEEE_F32LE	
27	Image_data														Grid_interval_unit	deg	H5T_C_S1	
28	Image_data														Image_projection	Equal Rectangular projection	H5T_C_S1	
29	Image_data														Number_of_lines	4320	H5T_STD_I32LE	
30	Image_data														Number_of_pixels	8640	H5T_STD_I16LE	
31	Image_data														Lower_left_latitude	-90.0	H5T_IEEE_F32LE	
32	Image_data														Lower_left_longitude	-180.0	H5T_IEEE_F32LE	
33	Image_data														Lower_right_latitude	-90.0	H5T_IEEE_F32LE	
34	Image_data														Lower_right_longitude	180.0	H5T_IEEE_F32LE	
35	Image_data														Upper_left_latitude	90.0	H5T_IEEE_F32LE	
36	Image_data														Upper_left_longitude	-180.0	H5T_IEEE_F32LE	
37	Image_data														Upper_right_latitude	90.0	H5T_IEEE_F32LE	
38	Image_data														Upper_right_longitude	180.0	H5T_IEEE_F32LE	
39	Image_data	Solar_zenith_PL_AVE		H5T_STD_I16LE	4320	8640			gzip	4	4320	8640			Error_DN	-32768	H5T_STD_I16LE	
40	Image_data	Solar_zenith_PL_AVE		H5T_STD_I16LE	4320	8640			gzip	4	4320	8640			Data_description	Average of Solar_zenith angle (Equal Rectangular projection: Global)	H5T_C_S1	
41	Image_data	Solar_zenith_PL_AVE		H5T_STD_I16LE	4320	8640			gzip	4	4320	8640			Maximum_valid_DN	32767	H5T_STD_I16LE	
42	Image_data	Solar_zenith_PL_AVE		H5T_STD_I16LE	4320	8640			gzip	4	4320	8640			Minimum_valid_DN	-32767	H5T_STD_I16LE	
43	Image_data	Solar_zenith_PL_AVE		H5T_STD_I16LE	4320	8640			gzip	4	4320	8640			Offset	0.0	H5T_IEEE_F32LE	
44	Image_data	Solar_zenith_PL_AVE		H5T_STD_I16LE	4320	8640			gzip	4	4320	8640			Slope	0.01	H5T_IEEE_F32LE	
45	Image_data	Solar_zenith_PL_AVE		H5T_STD_I16LE	4320	8640			gzip	4	4320	8640			Unit	degree	H5T_C_S1	
46	Image_data	Solar_zenith_PL_QA_flag		H5T_STD_U8LE	4320	8640			gzip	4	4320	8640			Data_description	QA flag(flag value[bit field:1-0] of 0[0-0]: water (land:0%), 1[0-1]:cosatal (land:0-50%), 2[1-0]:coastal (land:50-100%), 3[1-1]:land (land:100%), 255: no data bin)	H5T_C_S1	
47	Image_data	Solar_zenith_PL_QA_flag		H5T_STD_U8LE	4320	8640			gzip	4	4320	8640			Error_DN	255	H5T_STD_U8LE	
48	Image_data	Solar_zenith_PL_QA_flag		H5T_STD_U8LE	4320	8640			gzip	4	4320	8640			Maximum_valid_DN	253	H5T_STD_U16LE	
49	Image_data	Solar_zenith_PL_QA_flag		H5T_STD_U8LE	4320	8640			gzip	4	4320	8640			Minimum_valid_DN	0	H5T_STD_U16LE	
50	Image_data	Solar_zenith_PL_QA_flag		H5T_STD_U8LE	4320	8640			gzip	4	4320	8640			Offset	0.0	H5T_IEEE_F32LE	
51	Image_data	Solar_zenith_PL_QA_flag		H5T_STD_U8LE	4320	8640			gzip	4	4320	8640			Slope	1.0	H5T_IEEE_F32LE	
52	Image_data	Solar_zenith_PL_QA_flag		H5T_STD_U8LE	4320	8640			gzip	4	4320	8640			Unit	NA	H5T_C_S1	
53	Processing_attributes														Contact_point	JAXA/Earth Observation Research Center (EORC)	H5T_C_S1	
54	Processing_attributes														Processing_UT	20180808 08:41:45	H5T_C_S1	
55	Processing_attributes														Processing_organization	JAXA/GCOM-C science project	H5T_C_S1	
56	Processing_attributes														Processing_result	Good	H5T_C_S1	
57	Processing_attributes														Input_files		H5T_C_S1	
58	Processing_attributes														Input File Name 001	GC1SG1_20180806D01D_X0000_3BSG_GEOPF_0100.h5	H5T_C_S1	

No.	Group	Dataset	Dataset Description	Type	1Dim	2Dim	3Dim	4Dim	Compress	Compress Lv.	Chunk1Dim	Chunk2Dim	Chunk3Dim	Chunk4Dim	Attribute	Attribute Value	Attribute type	Attribute Note
1	Geometry_data														Grid_interval	0.0416667	H5T_IEEE_F32LE	
2	Geometry_data														Grid_interval_unit	deg	H5T_C_S1	
3	Geometry_data														Image_projection	Equal Rectangular projection	H5T_C_S1	
4	Geometry_data														Number_of_lines	4320	H5T_STD_I32LE	
5	Geometry_data														Number_of_pixels	8640	H5T_STD_I16LE	
6	Geometry_data														Lower_left_latitude	-90.0	H5T_IEEE_F32LE	
7	Geometry_data														Lower_left_longitude	-180.0	H5T_IEEE_F32LE	
8	Geometry_data														Lower_right_latitude	-90.0	H5T_IEEE_F32LE	
9	Geometry_data														Lower_right_longitude	180.0	H5T_IEEE_F32LE	
10	Geometry_data														Upper_left_latitude	90.0	H5T_IEEE_F32LE	
11	Geometry_data														Upper_left_longitude	-180.0	H5T_IEEE_F32LE	
12	Geometry_data														Upper_right_latitude	90.0	H5T_IEEE_F32LE	
13	Geometry_data														Upper_right_longitude	180.0	H5T_IEEE_F32LE	
14	Global_attributes														Algorithm_depelopper	Japan Aerospace Exploration Agency (JAXA)	H5T_C_S1	
15	Global_attributes														Dataset_description	Level-3 daily spatial binning file of GEOV	H5T_C_S1	
16	Global_attributes														Product_file_name	GC1SG1_20180806D01D_D0000_3MSG_SLZVF_0100.h5	H5T_C_S1	
17	Global_attributes														Product_level	Level-3	H5T_C_S1	
18	Global_attributes														Product_name	Level-3 binned map product	H5T_C_S1	
19	Global_attributes														Product_version	0100	H5T_C_S1	
20	Global_attributes														Satellite	Global Change Observation Mission - Climate (GCOM-C)	H5T_C_S1	
21	Global_attributes														Sensor	Second-generation Global Imager (SGLI)	H5T_C_S1	
22	Global_attributes														Algorithm_version	1.00	H5T_C_S1	
23	Global_attributes														Parameter_version	001.00	H5T_C_S1	
24	Global_attributes														Image_start_time	20180806 00:00:00.000	H5T_C_S1	
25	Global_attributes														Image_end_time	20180806 23:29:42.000	H5T_C_S1	
26	Image_data														Grid_interval	0.0416667	H5T_IEEE_F32LE	
27	Image_data														Grid_interval_unit	deg	H5T_C_S1	
28	Image_data														Image_projection	Equal Rectangular projection	H5T_C_S1	
29	Image_data														Number_of_lines	4320	H5T_STD_I32LE	
30	Image_data														Number_of_pixels	8640	H5T_STD_I16LE	
31	Image_data														Lower_left_latitude	-90.0	H5T_IEEE_F32LE	
32	Image_data														Lower_left_longitude	-180.0	H5T_IEEE_F32LE	
33	Image_data														Lower_right_latitude	-90.0	H5T_IEEE_F32LE	
34	Image_data														Lower_right_longitude	180.0	H5T_IEEE_F32LE	
35	Image_data														Upper_left_latitude	90.0	H5T_IEEE_F32LE	
36	Image_data														Upper_left_longitude	-180.0	H5T_IEEE_F32LE	
37	Image_data														Upper_right_latitude	90.0	H5T_IEEE_F32LE	
38	Image_data														Upper_right_longitude	180.0	H5T_IEEE_F32LE	
39	Image_data	Solar_zenith_AVE		H5T_STD_I16LE	4320	8640			gzip	4	4320	8640			Error_DN	-32768	H5T_STD_I16LE	
40	Image_data	Solar_zenith_AVE		H5T_STD_I16LE	4320	8640			gzip	4	4320	8640			Data_description	Average of Solar_zenith angle (Equal Rectangular projection: Global)	H5T_C_S1	
41	Image_data	Solar_zenith_AVE		H5T_STD_I16LE	4320	8640			gzip	4	4320	8640			Maximum_valid_DN	32767	H5T_STD_I16LE	
42	Image_data	Solar_zenith_AVE		H5T_STD_I16LE	4320	8640			gzip	4	4320	8640			Minimum_valid_DN	-32767	H5T_STD_I16LE	
43	Image_data	Solar_zenith_AVE		H5T_STD_I16LE	4320	8640			gzip	4	4320	8640			Offset	0.0	H5T_IEEE_F32LE	
44	Image_data	Solar_zenith_AVE		H5T_STD_I16LE	4320	8640			gzip	4	4320	8640			Slope	0.01	H5T_IEEE_F32LE	
45	Image_data	Solar_zenith_AVE		H5T_STD_I16LE	4320	8640			gzip	4	4320	8640			Unit	degree	H5T_C_S1	
46	Image_data	Solar_zenith_QA_flag		H5T_STD_U8LE	4320	8640			gzip	4	4320	8640			Data_description	QA flag(flag value[bit field:1-0] of 0[0-0]: water (land:0%), 1[0-1]:cosatal (land:0-50%), 2[1-0]:coastal (land:50-100%), 3[1-1]:land (land:100%), 255: no data bin)	H5T_C_S1	
47	Image_data	Solar_zenith_QA_flag		H5T_STD_U8LE	4320	8640			gzip	4	4320	8640			Error_DN	255	H5T_STD_U8LE	
48	Image_data	Solar_zenith_QA_flag		H5T_STD_U8LE	4320	8640			gzip	4	4320	8640			Maximum_valid_DN	253	H5T_STD_U16LE	
49	Image_data	Solar_zenith_QA_flag		H5T_STD_U8LE	4320	8640			gzip	4	4320	8640			Minimum_valid_DN	0	H5T_STD_U16LE	
50	Image_data	Solar_zenith_QA_flag		H5T_STD_U8LE	4320	8640			gzip	4	4320	8640			Offset	0.0	H5T_IEEE_F32LE	
51	Image_data	Solar_zenith_QA_flag		H5T_STD_U8LE	4320	8640			gzip	4	4320	8640			Slope	1.0	H5T_IEEE_F32LE	
52	Image_data	Solar_zenith_QA_flag		H5T_STD_U8LE	4320	8640			gzip	4	4320	8640			Unit	NA	H5T_C_S1	
53	Processing_attributes														Contact_point	JAXA/Earth Observation Research Center (EORC)	H5T_C_S1	
54	Processing_attributes														Processing_UT	20180808 08:41:42	H5T_C_S1	
55	Processing_attributes														Processing_organization	JAXA/GCOM-C science project	H5T_C_S1	
56	Processing_attributes														Processing_result	Good	H5T_C_S1	
57	Processing_attributes														Input_files		H5T_C_S1	
58	Processing_attributes														Input File Name 001	GC1SG1_20180806D01D_X0000_3BSG_GEOVF_0100.h5	H5T_C_S1	

No.	Group	Dataset	Dataset Description	Type	1Dim	2Dim	3Dim	4Dim	Compress	Compress Lv.	Chunk1Dim	Chunk2Dim	Chunk3Dim	Chunk4Dim	Attribute	Attribute Value	Attribute type	Attribute Note
1	Geometry_data														Grid_interval	0.0416667	H5T_IEEE_F32LE	
2	Geometry_data														Grid_interval_unit	deg	H5T_C_S1	
3	Geometry_data														Image_projection	Equal Rectangular projection	H5T_C_S1	
4	Geometry_data														Number_of_lines	4320	H5T_STD_I32LE	
5	Geometry_data														Number_of_pixels	8640	H5T_STD_I16LE	
6	Geometry_data														Lower_left_latitude	-90.0	H5T_IEEE_F32LE	
7	Geometry_data														Lower_left_longitude	-180.0	H5T_IEEE_F32LE	
8	Geometry_data														Lower_right_latitude	-90.0	H5T_IEEE_F32LE	
9	Geometry_data														Lower_right_longitude	180.0	H5T_IEEE_F32LE	
10	Geometry_data														Upper_left_latitude	90.0	H5T_IEEE_F32LE	
11	Geometry_data														Upper_left_longitude	-180.0	H5T_IEEE_F32LE	
12	Geometry_data														Upper_right_latitude	90.0	H5T_IEEE_F32LE	
13	Geometry_data														Upper_right_longitude	180.0	H5T_IEEE_F32LE	
14	Global_attributes														Algorithm_depelopper	Japan Aerospace Exploration Agency (JAXA)	H5T_C_S1	
15	Global_attributes														Dataset_description	Level-3 daily spatial binning file of GEOI	H5T_C_S1	
16	Global_attributes														Product_file_name	GC1SG1_20180806D01D_D0000_3NSG_SNZIF_0100.h5	H5T_C_S1	
17	Global_attributes														Product_level	Level-3	H5T_C_S1	
18	Global_attributes														Product_name	Level-3 binned map product	H5T_C_S1	
19	Global_attributes														Product_version	0100	H5T_C_S1	
20	Global_attributes														Satellite	Global Change Observation Mission - Climate (GCOM-C)	H5T_C_S1	
21	Global_attributes														Sensor	Second-generation Global Imager (SGLI)	H5T_C_S1	
22	Global_attributes														Algorithm_version	1.00	H5T_C_S1	
23	Global_attributes														Parameter_version	001.00	H5T_C_S1	
24	Global_attributes														Image_start_time	20180806 00:00:00.000	H5T_C_S1	
25	Global_attributes														Image_end_time	20180806 23:29:42.000	H5T_C_S1	
26	Image_data														Grid_interval	0.0416667	H5T_IEEE_F32LE	
27	Image_data														Grid_interval_unit	deg	H5T_C_S1	
28	Image_data														Image_projection	Equal Rectangular projection	H5T_C_S1	
29	Image_data														Number_of_lines	4320	H5T_STD_I32LE	
30	Image_data														Number_of_pixels	8640	H5T_STD_I16LE	
31	Image_data														Lower_left_latitude	-90.0	H5T_IEEE_F32LE	
32	Image_data														Lower_left_longitude	-180.0	H5T_IEEE_F32LE	
33	Image_data														Lower_right_latitude	-90.0	H5T_IEEE_F32LE	
34	Image_data														Lower_right_longitude	180.0	H5T_IEEE_F32LE	
35	Image_data														Upper_left_latitude	90.0	H5T_IEEE_F32LE	
36	Image_data														Upper_left_longitude	-180.0	H5T_IEEE_F32LE	
37	Image_data														Upper_right_latitude	90.0	H5T_IEEE_F32LE	
38	Image_data														Upper_right_longitude	180.0	H5T_IEEE_F32LE	
39	Image_data	Sensor_zenith_IR_AVE		H5T_STD_I16LE	4320	8640			gzip	4	4320	8640			Error_DN	-32768	H5T_STD_I16LE	
40	Image_data	Sensor_zenith_IR_AVE		H5T_STD_I16LE	4320	8640			gzip	4	4320	8640			Data_description	Average of Sensor_zenith angle (Equal Rectangular projection: Global)	H5T_C_S1	
41	Image_data	Sensor_zenith_IR_AVE		H5T_STD_I16LE	4320	8640			gzip	4	4320	8640			Maximum_valid_DN	32767	H5T_STD_I16LE	
42	Image_data	Sensor_zenith_IR_AVE		H5T_STD_I16LE	4320	8640			gzip	4	4320	8640			Minimum_valid_DN	-32767	H5T_STD_I16LE	
43	Image_data	Sensor_zenith_IR_AVE		H5T_STD_I16LE	4320	8640			gzip	4	4320	8640			Offset	0.0	H5T_IEEE_F32LE	
44	Image_data	Sensor_zenith_IR_AVE		H5T_STD_I16LE	4320	8640			gzip	4	4320	8640			Slope	0.01	H5T_IEEE_F32LE	
45	Image_data	Sensor_zenith_IR_AVE		H5T_STD_I16LE	4320	8640			gzip	4	4320	8640			Unit	degree	H5T_C_S1	
46	Image_data	Sensor_zenith_IR_QA_flag		H5T_STD_U8LE	4320	8640			gzip	4	4320	8640			Data_description	QA flag(flag value[bit field:1-0] of 0[0-0]: water (land:0%), 1[0-1]:cosatal (land:0-50%), 2[1-0]:coastal (land:50-100%), 3[1-1]:land (land:100%), 255: no data bin)	H5T_C_S1	
47	Image_data	Sensor_zenith_IR_QA_flag		H5T_STD_U8LE	4320	8640			gzip	4	4320	8640			Error_DN	255	H5T_STD_U8LE	
48	Image_data	Sensor_zenith_IR_QA_flag		H5T_STD_U8LE	4320	8640			gzip	4	4320	8640			Maximum_valid_DN	253	H5T_STD_U16LE	
49	Image_data	Sensor_zenith_IR_QA_flag		H5T_STD_U8LE	4320	8640			gzip	4	4320	8640			Minimum_valid_DN	0	H5T_STD_U16LE	
50	Image_data	Sensor_zenith_IR_QA_flag		H5T_STD_U8LE	4320	8640			gzip	4	4320	8640			Offset	0.0	H5T_IEEE_F32LE	
51	Image_data	Sensor_zenith_IR_QA_flag		H5T_STD_U8LE	4320	8640			gzip	4	4320	8640			Slope	1.0	H5T_IEEE_F32LE	
52	Image_data	Sensor_zenith_IR_QA_flag		H5T_STD_U8LE	4320	8640			gzip	4	4320	8640			Unit	NA	H5T_C_S1	
53	Processing_attributes														Contact_point	JAXA/Earth Observation Research Center (EORC)	H5T_C_S1	
54	Processing_attributes														Processing_UT	20180808 08:41:42	H5T_C_S1	
55	Processing_attributes														Processing_organization	JAXA/GCOM-C science project	H5T_C_S1	
56	Processing_attributes														Processing_result	Good	H5T_C_S1	
57	Processing_attributes														Input_files		H5T_C_S1	
58	Processing_attributes														Input File Name 001	GC1SG1_20180806D01D_X0000_3BSG_GEOIF_0100.h5	H5T_C_S1	

No.	Group	Dataset	Dataset Description	Type	1Dim	2Dim	3Dim	4Dim	Compress	Compress Lv.	Chunk1Dim	Chunk2Dim	Chunk3Dim	Chunk4Dim	Attribute	Attribute Value	Attribute type	Attribute Note
1	Geometry_data														Grid_interval	0.0416667	H5T_IEEE_F32LE	
2	Geometry_data														Grid_interval_unit	deg	H5T_C_S1	
3	Geometry_data														Image_projection	Equal Rectangular projection	H5T_C_S1	
4	Geometry_data														Number_of_lines	4320	H5T_STD_I32LE	
5	Geometry_data														Number_of_pixels	8640	H5T_STD_I16LE	
6	Geometry_data														Lower_left_latitude	-90.0	H5T_IEEE_F32LE	
7	Geometry_data														Lower_left_longitude	-180.0	H5T_IEEE_F32LE	
8	Geometry_data														Lower_right_latitude	-90.0	H5T_IEEE_F32LE	
9	Geometry_data														Lower_right_longitude	180.0	H5T_IEEE_F32LE	
10	Geometry_data														Upper_left_latitude	90.0	H5T_IEEE_F32LE	
11	Geometry_data														Upper_left_longitude	-180.0	H5T_IEEE_F32LE	
12	Geometry_data														Upper_right_latitude	90.0	H5T_IEEE_F32LE	
13	Geometry_data														Upper_right_longitude	180.0	H5T_IEEE_F32LE	
14	Global_attributes														Algorithm_depelopper	Japan Aerospace Exploration Agency (JAXA)	H5T_C_S1	
15	Global_attributes														Dataset_description	Level-3 daily spatial binning file of GEOP	H5T_C_S1	
16	Global_attributes														Product_file_name	GC1SG1_20180806D01D_D0000_3NSG_SNZPF_0100.h5	H5T_C_S1	
17	Global_attributes														Product_level	Level-3	H5T_C_S1	
18	Global_attributes														Product_name	Level-3 binned map product	H5T_C_S1	
19	Global_attributes														Product_version	0100	H5T_C_S1	
20	Global_attributes														Satellite	Global Change Observation Mission - Climate (GCOM-C)	H5T_C_S1	
21	Global_attributes														Sensor	Second-generation Global Imager (SGLI)	H5T_C_S1	
22	Global_attributes														Algorithm_version	1.00	H5T_C_S1	
23	Global_attributes														Parameter_version	001.00	H5T_C_S1	
24	Global_attributes														Image_start_time	20180806 00:00:00.000	H5T_C_S1	
25	Global_attributes														Image_end_time	20180806 23:29:42.000	H5T_C_S1	
26	Image_data														Grid_interval	0.0416667	H5T_IEEE_F32LE	
27	Image_data														Grid_interval_unit	deg	H5T_C_S1	
28	Image_data														Image_projection	Equal Rectangular projection	H5T_C_S1	
29	Image_data														Number_of_lines	4320	H5T_STD_I32LE	
30	Image_data														Number_of_pixels	8640	H5T_STD_I16LE	
31	Image_data														Lower_left_latitude	-90.0	H5T_IEEE_F32LE	
32	Image_data														Lower_left_longitude	-180.0	H5T_IEEE_F32LE	
33	Image_data														Lower_right_latitude	-90.0	H5T_IEEE_F32LE	
34	Image_data														Lower_right_longitude	180.0	H5T_IEEE_F32LE	
35	Image_data														Upper_left_latitude	90.0	H5T_IEEE_F32LE	
36	Image_data														Upper_left_longitude	-180.0	H5T_IEEE_F32LE	
37	Image_data														Upper_right_latitude	90.0	H5T_IEEE_F32LE	
38	Image_data														Upper_right_longitude	180.0	H5T_IEEE_F32LE	
39	Image_data	Sensor_zenith_PL_AVE		H5T_STD_I16LE	4320	8640			gzip	4	4320	8640			Error_DN	-32768	H5T_STD_I16LE	
40	Image_data	Sensor_zenith_PL_AVE		H5T_STD_I16LE	4320	8640			gzip	4	4320	8640			Data_description	Average of Sensor_zenith angle (Equal Rectangular projection: Global)	H5T_C_S1	
41	Image_data	Sensor_zenith_PL_AVE		H5T_STD_I16LE	4320	8640			gzip	4	4320	8640			Maximum_valid_DN	32767	H5T_STD_I16LE	
42	Image_data	Sensor_zenith_PL_AVE		H5T_STD_I16LE	4320	8640			gzip	4	4320	8640			Minimum_valid_DN	-32767	H5T_STD_I16LE	
43	Image_data	Sensor_zenith_PL_AVE		H5T_STD_I16LE	4320	8640			gzip	4	4320	8640			Offset	0.0	H5T_IEEE_F32LE	
44	Image_data	Sensor_zenith_PL_AVE		H5T_STD_I16LE	4320	8640			gzip	4	4320	8640			Slope	0.01	H5T_IEEE_F32LE	
45	Image_data	Sensor_zenith_PL_AVE		H5T_STD_I16LE	4320	8640			gzip	4	4320	8640			Unit	degree	H5T_C_S1	
46	Image_data	Sensor_zenith_PL_QA_flag		H5T_STD_U8LE	4320	8640			gzip	4	4320	8640			Data_description	QA flag(flag value[bit field:1-0] of 0[0-0]: water (land:0%), 1[0-1]:cosatal (land:0-50%), 2[1-0]:coastal (land:50-100%), 3[1-1]:land (land:100%), 255: no data bin)	H5T_C_S1	
47	Image_data	Sensor_zenith_PL_QA_flag		H5T_STD_U8LE	4320	8640			gzip	4	4320	8640			Error_DN	255	H5T_STD_U8LE	
48	Image_data	Sensor_zenith_PL_QA_flag		H5T_STD_U8LE	4320	8640			gzip	4	4320	8640			Maximum_valid_DN	253	H5T_STD_U16LE	
49	Image_data	Sensor_zenith_PL_QA_flag		H5T_STD_U8LE	4320	8640			gzip	4	4320	8640			Minimum_valid_DN	0	H5T_STD_U16LE	
50	Image_data	Sensor_zenith_PL_QA_flag		H5T_STD_U8LE	4320	8640			gzip	4	4320	8640			Offset	0.0	H5T_IEEE_F32LE	
51	Image_data	Sensor_zenith_PL_QA_flag		H5T_STD_U8LE	4320	8640			gzip	4	4320	8640			Slope	1.0	H5T_IEEE_F32LE	
52	Image_data	Sensor_zenith_PL_QA_flag		H5T_STD_U8LE	4320	8640			gzip	4	4320	8640			Unit	NA	H5T_C_S1	
53	Processing_attributes														Contact_point	JAXA/Earth Observation Research Center (EORC)	H5T_C_S1	
54	Processing_attributes														Processing_UT	20180808 08:41:44	H5T_C_S1	
55	Processing_attributes														Processing_organization	JAXA/GCOM-C science project	H5T_C_S1	
56	Processing_attributes														Processing_result	Good	H5T_C_S1	
57	Processing_attributes														Input_files		H5T_C_S1	
58	Processing_attributes														Input File Name 001	GC1SG1_20180806D01D_X0000_3BSG_GEOPF_0100.h5	H5T_C_S1	

No.	Group	Dataset	Dataset Description	Type	1Dim	2Dim	3Dim	4Dim	Compress	Compress Lv.	Chunk1Dim	Chunk2Dim	Chunk3Dim	Chunk4Dim	Attribute	Attribute Value	Attribute type	Attribute Note
1	Geometry_data														Grid_interval	0.0416667	H5T_IEEE_F32LE	
2	Geometry_data														Grid_interval_unit	deg	H5T_C_S1	
3	Geometry_data														Image_projection	Equal Rectangular projection	H5T_C_S1	
4	Geometry_data														Number_of_lines	4320	H5T_STD_I32LE	
5	Geometry_data														Number_of_pixels	8640	H5T_STD_I16LE	
6	Geometry_data														Lower_left_latitude	-90.0	H5T_IEEE_F32LE	
7	Geometry_data														Lower_left_longitude	-180.0	H5T_IEEE_F32LE	
8	Geometry_data														Lower_right_latitude	-90.0	H5T_IEEE_F32LE	
9	Geometry_data														Lower_right_longitude	180.0	H5T_IEEE_F32LE	
10	Geometry_data														Upper_left_latitude	90.0	H5T_IEEE_F32LE	
11	Geometry_data														Upper_left_longitude	-180.0	H5T_IEEE_F32LE	
12	Geometry_data														Upper_right_latitude	90.0	H5T_IEEE_F32LE	
13	Geometry_data														Upper_right_longitude	180.0	H5T_IEEE_F32LE	
14	Global_attributes														Algorithm_depelopper	Japan Aerospace Exploration Agency (JAXA)	H5T_C_S1	
15	Global_attributes														Dataset_description	Level-3 daily spatial binning file of GEOV	H5T_C_S1	
16	Global_attributes														Product_file_name	GC1SG1_20180806D01D_D0000_3MSG_SNZVF_0100.h5	H5T_C_S1	
17	Global_attributes														Product_level	Level-3	H5T_C_S1	
18	Global_attributes														Product_name	Level-3 binned map product	H5T_C_S1	
19	Global_attributes														Product_version	0100	H5T_C_S1	
20	Global_attributes														Satellite	Global Change Observation Mission - Climate (GCOM-C)	H5T_C_S1	
21	Global_attributes														Sensor	Second-generation Global Imager (SGLI)	H5T_C_S1	
22	Global_attributes														Algorithm_version	1.00	H5T_C_S1	
23	Global_attributes														Parameter_version	001.00	H5T_C_S1	
24	Global_attributes														Image_start_time	20180806 00:00:00.000	H5T_C_S1	
25	Global_attributes														Image_end_time	20180806 23:29:42.000	H5T_C_S1	
26	Image_data														Grid_interval	0.0416667	H5T_IEEE_F32LE	
27	Image_data														Grid_interval_unit	deg	H5T_C_S1	
28	Image_data														Image_projection	Equal Rectangular projection	H5T_C_S1	
29	Image_data														Number_of_lines	4320	H5T_STD_I32LE	
30	Image_data														Number_of_pixels	8640	H5T_STD_I16LE	
31	Image_data														Lower_left_latitude	-90.0	H5T_IEEE_F32LE	
32	Image_data														Lower_left_longitude	-180.0	H5T_IEEE_F32LE	
33	Image_data														Lower_right_latitude	-90.0	H5T_IEEE_F32LE	
34	Image_data														Lower_right_longitude	180.0	H5T_IEEE_F32LE	
35	Image_data														Upper_left_latitude	90.0	H5T_IEEE_F32LE	
36	Image_data														Upper_left_longitude	-180.0	H5T_IEEE_F32LE	
37	Image_data														Upper_right_latitude	90.0	H5T_IEEE_F32LE	
38	Image_data														Upper_right_longitude	180.0	H5T_IEEE_F32LE	
39	Image_data	Sensor_zenith_AVE		H5T_STD_I16LE	4320	8640			gzip	4	4320	8640			Error_DN	-32768	H5T_STD_I16LE	
40	Image_data	Sensor_zenith_AVE		H5T_STD_I16LE	4320	8640			gzip	4	4320	8640			Data_description	Average of Sensor_zenith angle (Equal Rectangular projection: Global)	H5T_C_S1	
41	Image_data	Sensor_zenith_AVE		H5T_STD_I16LE	4320	8640			gzip	4	4320	8640			Maximum_valid_DN	32767	H5T_STD_I16LE	
42	Image_data	Sensor_zenith_AVE		H5T_STD_I16LE	4320	8640			gzip	4	4320	8640			Minimum_valid_DN	-32767	H5T_STD_I16LE	
43	Image_data	Sensor_zenith_AVE		H5T_STD_I16LE	4320	8640			gzip	4	4320	8640			Offset	0.0	H5T_IEEE_F32LE	
44	Image_data	Sensor_zenith_AVE		H5T_STD_I16LE	4320	8640			gzip	4	4320	8640			Slope	0.01	H5T_IEEE_F32LE	
45	Image_data	Sensor_zenith_AVE		H5T_STD_I16LE	4320	8640			gzip	4	4320	8640			Unit	degree	H5T_C_S1	
46	Image_data	Sensor_zenith_QA_flag		H5T_STD_U8LE	4320	8640			gzip	4	4320	8640			Data_description	QA flag(flag value[bit field:1-0] of 0[0-0]: water (land:0%), 1[0-1]:cosatal (land:0-50%), 2[1-0]:coastal (land:50-100%), 3[1-1]:land (land:100%), 255: no data bin)	H5T_C_S1	
47	Image_data	Sensor_zenith_QA_flag		H5T_STD_U8LE	4320	8640			gzip	4	4320	8640			Error_DN	255	H5T_STD_U8LE	
48	Image_data	Sensor_zenith_QA_flag		H5T_STD_U8LE	4320	8640			gzip	4	4320	8640			Maximum_valid_DN	253	H5T_STD_U16LE	
49	Image_data	Sensor_zenith_QA_flag		H5T_STD_U8LE	4320	8640			gzip	4	4320	8640			Minimum_valid_DN	0	H5T_STD_U16LE	
50	Image_data	Sensor_zenith_QA_flag		H5T_STD_U8LE	4320	8640			gzip	4	4320	8640			Offset	0.0	H5T_IEEE_F32LE	
51	Image_data	Sensor_zenith_QA_flag		H5T_STD_U8LE	4320	8640			gzip	4	4320	8640			Slope	1.0	H5T_IEEE_F32LE	
52	Image_data	Sensor_zenith_QA_flag		H5T_STD_U8LE	4320	8640			gzip	4	4320	8640			Unit	NA	H5T_C_S1	
53	Processing_attributes														Contact_point	JAXA/Earth Observation Research Center (EORC)	H5T_C_S1	
54	Processing_attributes														Processing_UT	20180808 08:41:41	H5T_C_S1	
55	Processing_attributes														Processing_organization	JAXA/GCOM-C science project	H5T_C_S1	
56	Processing_attributes														Processing_result	Good	H5T_C_S1	
57	Processing_attributes														Input_files		H5T_C_S1	
58	Processing_attributes														Input File Name 001	GC1SG1_20180806D01D_X0000_3BSG_GEOVF_0100.h5	H5T_C_S1	

No.	Group	Dataset	Dataset Description	Type	1Dim	2Dim	3Dim	4Dim	Compress	Compress Lv.	Chunk1Dim	Chunk2Dim	Chunk3Dim	Chunk4Dim	Attribute	Attribute Value	Attribute type	Attribute Note
1	Geometry_data														Grid_interval	0.0416667	H5T_IEEE_F32LE	
2	Geometry_data														Grid_interval_unit	deg	H5T_C_S1	
3	Geometry_data														Image_projection	Equal Rectangular projection	H5T_C_S1	
4	Geometry_data														Number_of_lines	4320	H5T_STD_I32LE	
5	Geometry_data														Number_of_pixels	8640	H5T_STD_I16LE	
6	Geometry_data														Lower_left_latitude	-90.0	H5T_IEEE_F32LE	
7	Geometry_data														Lower_left_longitude	-180.0	H5T_IEEE_F32LE	
8	Geometry_data														Lower_right_latitude	-90.0	H5T_IEEE_F32LE	
9	Geometry_data														Lower_right_longitude	180.0	H5T_IEEE_F32LE	
10	Geometry_data														Upper_left_latitude	90.0	H5T_IEEE_F32LE	
11	Geometry_data														Upper_left_longitude	-180.0	H5T_IEEE_F32LE	
12	Geometry_data														Upper_right_latitude	90.0	H5T_IEEE_F32LE	
13	Geometry_data														Upper_right_longitude	180.0	H5T_IEEE_F32LE	
14	Global_attributes														Algorithm_depelopper	Japan Aerospace Exploration Agency (JAXA)	H5T_C_S1	
15	Global_attributes														Dataset_description	Level-3 daily spatial binning file of SST	H5T_C_S1	
16	Global_attributes														Product_file_name	GC1SG1_20180806D01D_D0000_3MSG_SST_F_0100.h5	H5T_C_S1	
17	Global_attributes														Product_level	Level-3	H5T_C_S1	
18	Global_attributes														Product_name	Level-3 binned map product	H5T_C_S1	
19	Global_attributes														Product_version	0100	H5T_C_S1	
20	Global_attributes														Satellite	Global Change Observation Mission - Climate (GCOM-C)	H5T_C_S1	
21	Global_attributes														Sensor	Second-generation Global Imager (SGLI)	H5T_C_S1	
22	Global_attributes														Algorithm_version	1.00	H5T_C_S1	
23	Global_attributes														Parameter_version	001.00	H5T_C_S1	
24	Global_attributes														Image_start_time	20180806 00:00:24.300	H5T_C_S1	
25	Global_attributes														Image_end_time	20180806 21:58:23.216	H5T_C_S1	
26	Image_data														Grid_interval	0.0416667	H5T_IEEE_F32LE	
27	Image_data														Grid_interval_unit	deg	H5T_C_S1	
28	Image_data														Image_projection	Equal Rectangular projection	H5T_C_S1	
29	Image_data														Number_of_lines	4320	H5T_STD_I32LE	
30	Image_data														Number_of_pixels	8640	H5T_STD_I16LE	
31	Image_data														Lower_left_latitude	-90.0	H5T_IEEE_F32LE	
32	Image_data														Lower_left_longitude	-180.0	H5T_IEEE_F32LE	
33	Image_data														Lower_right_latitude	-90.0	H5T_IEEE_F32LE	
34	Image_data														Lower_right_longitude	180.0	H5T_IEEE_F32LE	
35	Image_data														Upper_left_latitude	90.0	H5T_IEEE_F32LE	
36	Image_data														Upper_left_longitude	-180.0	H5T_IEEE_F32LE	
37	Image_data														Upper_right_latitude	90.0	H5T_IEEE_F32LE	
38	Image_data														Upper_right_longitude	180.0	H5T_IEEE_F32LE	
39	Image_data	SST_AVE		H5T_STD_U16LE	4320	8640			gzip	4	4320	8640			Error_DN	65535	H5T_STD_U16LE	
40	Image_data	SST_AVE		H5T_STD_U16LE	4320	8640			gzip	4	4320	8640			Data_description	Average of SST parameter (Equal Rectangular projection: Global)	H5T_C_S1	
41	Image_data	SST_AVE		H5T_STD_U16LE	4320	8640			gzip	4	4320	8640			Maximum_valid_DN	65531	H5T_STD_U16LE	
42	Image_data	SST_AVE		H5T_STD_U16LE	4320	8640			gzip	4	4320	8640			Minimum_valid_DN	0	H5T_STD_U16LE	
43	Image_data	SST_AVE		H5T_STD_U16LE	4320	8640			gzip	4	4320	8640			Offset	-10.0	H5T_IEEE_F32LE	
44	Image_data	SST_AVE		H5T_STD_U16LE	4320	8640			gzip	4	4320	8640			Slope	0.0012	H5T_IEEE_F32LE	
45	Image_data	SST_AVE		H5T_STD_U16LE	4320	8640			gzip	4	4320	8640			Unit	degree	H5T_C_S1	
46	Image_data	SST_QA_flag		H5T_STD_U8LE	4320	8640			gzip	4	4320	8640			Data_description	QA information flag ([bit field 1-0]: water(land frac.=0%)=00, mostly water(0<land frac.<50%)=01, mostly coastal(50<land frac.<100%)=10, land(land frac=100%)=11. If no input data available, all bit fields are set to 1 (i.e., flag value = 255). If pixel value in l2 data is Error_DN, flag value = 254)	H5T_C_S1	
47	Image_data	SST_QA_flag		H5T_STD_U8LE	4320	8640			gzip	4	4320	8640			Error_DN	255	H5T_STD_U8LE	
48	Image_data	SST_QA_flag		H5T_STD_U8LE	4320	8640			gzip	4	4320	8640			Maximum_valid_DN	253	H5T_STD_U16LE	
49	Image_data	SST_QA_flag		H5T_STD_U8LE	4320	8640			gzip	4	4320	8640			Minimum_valid_DN	0	H5T_STD_U16LE	
50	Image_data	SST_QA_flag		H5T_STD_U8LE	4320	8640			gzip	4	4320	8640			Offset	0.0	H5T_IEEE_F32LE	
51	Image_data	SST_QA_flag		H5T_STD_U8LE	4320	8640			gzip	4	4320	8640			Slope	1.0	H5T_IEEE_F32LE	
52	Image_data	SST_QA_flag		H5T_STD_U8LE	4320	8640			gzip	4	4320	8640			Unit	NA	H5T_C_S1	
53	Processing_attributes														Contact_point	JAXA/Earth Observation Research Center (EORC)	H5T_C_S1	
54	Processing_attributes														Processing_UT	20180807 23:55:58	H5T_C_S1	
55	Processing_attributes														Processing_organization	JAXA/GCOM-C science project	H5T_C_S1	
56	Processing_attributes														Processing_result	Good	H5T_C_S1	
57	Processing_attributes														Input_files		H5T_C_S1	
58	Processing_attributes														Input File Name 001	GC1SG1_20180806D01D_X0000_3BSG_SST_F_0100.h5	H5T_C_S1	

No.	Group	Dataset	Dataset Description	Type	1Dim	2Dim	3Dim	4Dim	Compress	Compress Lv.	Chunk1Dim	Chunk2Dim	Chunk3Dim	Chunk4Dim	Attribute	Attribute Value	Attribute type	Attribute Note
1	Geometry_data														Grid_interval	0.0416667	H5T_IEEE_F32LE	
2	Geometry_data														Grid_interval_unit	deg	H5T_C_S1	
3	Geometry_data														Image_projection	Equal Rectangular projection	H5T_C_S1	
4	Geometry_data														Number_of_lines	4320	H5T_STD_I32LE	
5	Geometry_data														Number_of_pixels	8640	H5T_STD_I16LE	
6	Geometry_data														Lower_left_latitude	-90.0	H5T_IEEE_F32LE	
7	Geometry_data														Lower_left_longitude	-180.0	H5T_IEEE_F32LE	
8	Geometry_data														Lower_right_latitude	-90.0	H5T_IEEE_F32LE	
9	Geometry_data														Lower_right_longitude	180.0	H5T_IEEE_F32LE	
10	Geometry_data														Upper_left_latitude	90.0	H5T_IEEE_F32LE	
11	Geometry_data														Upper_left_longitude	-180.0	H5T_IEEE_F32LE	
12	Geometry_data														Upper_right_latitude	90.0	H5T_IEEE_F32LE	
13	Geometry_data														Upper_right_longitude	180.0	H5T_IEEE_F32LE	
14	Global_attributes														Algorithm_depelopper	Japan Aerospace Exploration Agency (JAXA)	H5T_C_S1	
15	Global_attributes														Dataset_description	Level-3 daily spatial binning file of TAUA_670	H5T_C_S1	
16	Global_attributes														Product_file_name	GC1SG1_20180806D01D_D0000_3MSG_T670F_0100.h5	H5T_C_S1	
17	Global_attributes														Product_level	Level-3	H5T_C_S1	
18	Global_attributes														Product_name	Level-3 binned map product	H5T_C_S1	
19	Global_attributes														Product_version	0100	H5T_C_S1	
20	Global_attributes														Satellite	Global Change Observation Mission - Climate (GCOM-C)	H5T_C_S1	
21	Global_attributes														Sensor	Second-generation Global Imager (SGLI)	H5T_C_S1	
22	Global_attributes														Algorithm_version	1.00	H5T_C_S1	
23	Global_attributes														Parameter_version	001.00	H5T_C_S1	
24	Global_attributes														Image_start_time	20180806 00:55:55.429	H5T_C_S1	
25	Global_attributes														Image_end_time	20180806 23:39:20.154	H5T_C_S1	
26	Image_data														Grid_interval	0.0416667	H5T_IEEE_F32LE	
27	Image_data														Grid_interval_unit	deg	H5T_C_S1	
28	Image_data														Image_projection	Equal Rectangular projection	H5T_C_S1	
29	Image_data														Number_of_lines	4320	H5T_STD_I32LE	
30	Image_data														Number_of_pixels	8640	H5T_STD_I16LE	
31	Image_data														Lower_left_latitude	-90.0	H5T_IEEE_F32LE	
32	Image_data														Lower_left_longitude	-180.0	H5T_IEEE_F32LE	
33	Image_data														Lower_right_latitude	-90.0	H5T_IEEE_F32LE	
34	Image_data														Lower_right_longitude	180.0	H5T_IEEE_F32LE	
35	Image_data														Upper_left_latitude	90.0	H5T_IEEE_F32LE	
36	Image_data														Upper_left_longitude	-180.0	H5T_IEEE_F32LE	
37	Image_data														Upper_right_latitude	90.0	H5T_IEEE_F32LE	
38	Image_data														Upper_right_longitude	180.0	H5T_IEEE_F32LE	
39	Image_data	TAUA_670_AVE		H5T_STD_U16LE	4320	8640			gzip	4	4320	8640			Error_DN	65535	H5T_STD_U16LE	
40	Image_data	TAUA_670_AVE		H5T_STD_U16LE	4320	8640			gzip	4	4320	8640			Data_description	Average of TAUA_670 parameter (Equal Rectangular projection: Global)	H5T_C_S1	
41	Image_data	TAUA_670_AVE		H5T_STD_U16LE	4320	8640			gzip	4	4320	8640			Maximum_valid_DN	65534	H5T_STD_U16LE	
42	Image_data	TAUA_670_AVE		H5T_STD_U16LE	4320	8640			gzip	4	4320	8640			Minimum_valid_DN	0	H5T_STD_U16LE	
43	Image_data	TAUA_670_AVE		H5T_STD_U16LE	4320	8640			gzip	4	4320	8640			Offset	0.0	H5T_IEEE_F32LE	
44	Image_data	TAUA_670_AVE		H5T_STD_U16LE	4320	8640			gzip	4	4320	8640			Slope	0.0001	H5T_IEEE_F32LE	
45	Image_data	TAUA_670_AVE		H5T_STD_U16LE	4320	8640			gzip	4	4320	8640			Unit	NA	H5T_C_S1	
46	Image_data	TAUA_670_QA_flag		H5T_STD_U8LE	4320	8640			gzip	4	4320	8640			Data_description	QA information flag ([bit field 1-0]: water(land frac.=0%)=00, mostly water(0<land frac.<50%)=01, mostly coastal(50<land frac.<100%)=10, land(land frac=100%)=11. If no input data available, all bit fields are set to 1 (i.e., flag value = 255). If pixel value in l2 data is Error_DN, flag value = 254)	H5T_C_S1	
47	Image_data	TAUA_670_QA_flag		H5T_STD_U8LE	4320	8640			gzip	4	4320	8640			Error_DN	255	H5T_STD_U8LE	
48	Image_data	TAUA_670_QA_flag		H5T_STD_U8LE	4320	8640			gzip	4	4320	8640			Maximum_valid_DN	253	H5T_STD_U16LE	
49	Image_data	TAUA_670_QA_flag		H5T_STD_U8LE	4320	8640			gzip	4	4320	8640			Minimum_valid_DN	0	H5T_STD_U16LE	
50	Image_data	TAUA_670_QA_flag		H5T_STD_U8LE	4320	8640			gzip	4	4320	8640			Offset	0.0	H5T_IEEE_F32LE	
51	Image_data	TAUA_670_QA_flag		H5T_STD_U8LE	4320	8640			gzip	4	4320	8640			Slope	1.0	H5T_IEEE_F32LE	
52	Image_data	TAUA_670_QA_flag		H5T_STD_U8LE	4320	8640			gzip	4	4320	8640			Unit	NA	H5T_C_S1	
53	Processing_attributes														Contact_point	JAXA/Earth Observation Research Center (EORC)	H5T_C_S1	
54	Processing_attributes														Processing_UT	20180808 00:18:50	H5T_C_S1	
55	Processing_attributes														Processing_organization	JAXA/GCOM-C science project	H5T_C_S1	
56	Processing_attributes														Processing_result	Good	H5T_C_S1	
57	Processing_attributes														Input_files		H5T_C_S1	
58	Processing_attributes														Input File Name 001	GC1SG1_20180806D01D_X0000_3BSG_T670F_0100.h5	H5T_C_S1	

No.	Group	Dataset	Dataset Description	Type	1Dim	2Dim	3Dim	4Dim	Compress	Compress Lv.	Chunk1Dim	Chunk2Dim	Chunk3Dim	Chunk4Dim	Attribute	Attribute Value	Attribute type	Attribute Note
1	Geometry_data														Grid_interval	0.0416667	H5T_IEEE_F32LE	
2	Geometry_data														Grid_interval_unit	deg	H5T_C_S1	
3	Geometry_data														Image_projection	Equal Rectangular projection	H5T_C_S1	
4	Geometry_data														Number_of_lines	4320	H5T_STD_I32LE	
5	Geometry_data														Number_of_pixels	8640	H5T_STD_I16LE	
6	Geometry_data														Lower_left_latitude	-90.0	H5T_IEEE_F32LE	
7	Geometry_data														Lower_left_longitude	-180.0	H5T_IEEE_F32LE	
8	Geometry_data														Lower_right_latitude	-90.0	H5T_IEEE_F32LE	
9	Geometry_data														Lower_right_longitude	180.0	H5T_IEEE_F32LE	
10	Geometry_data														Upper_left_latitude	90.0	H5T_IEEE_F32LE	
11	Geometry_data														Upper_left_longitude	-180.0	H5T_IEEE_F32LE	
12	Geometry_data														Upper_right_latitude	90.0	H5T_IEEE_F32LE	
13	Geometry_data														Upper_right_longitude	180.0	H5T_IEEE_F32LE	
14	Global_attributes														Algorithm_depelopper	Japan Aerospace Exploration Agency (JAXA)	H5T_C_S1	
15	Global_attributes														Dataset_description	Level-3 daily spatial binning file of TAUA_865	H5T_C_S1	
16	Global_attributes														Product_file_name	GC1SG1_20180806D01D_D0000_3MSG_T865F_0100.h5	H5T_C_S1	
17	Global_attributes														Product_level	Level-3	H5T_C_S1	
18	Global_attributes														Product_name	Level-3 binned map product	H5T_C_S1	
19	Global_attributes														Product_version	0100	H5T_C_S1	
20	Global_attributes														Satellite	Global Change Observation Mission - Climate (GCOM-C)	H5T_C_S1	
21	Global_attributes														Sensor	Second-generation Global Imager (SGLI)	H5T_C_S1	
22	Global_attributes														Algorithm_version	1.00	H5T_C_S1	
23	Global_attributes														Parameter_version	001.00	H5T_C_S1	
24	Global_attributes														Image_start_time	20180806 00:55:55.429	H5T_C_S1	
25	Global_attributes														Image_end_time	20180806 23:39:20.154	H5T_C_S1	
26	Image_data														Grid_interval	0.0416667	H5T_IEEE_F32LE	
27	Image_data														Grid_interval_unit	deg	H5T_C_S1	
28	Image_data														Image_projection	Equal Rectangular projection	H5T_C_S1	
29	Image_data														Number_of_lines	4320	H5T_STD_I32LE	
30	Image_data														Number_of_pixels	8640	H5T_STD_I16LE	
31	Image_data														Lower_left_latitude	-90.0	H5T_IEEE_F32LE	
32	Image_data														Lower_left_longitude	-180.0	H5T_IEEE_F32LE	
33	Image_data														Lower_right_latitude	-90.0	H5T_IEEE_F32LE	
34	Image_data														Lower_right_longitude	180.0	H5T_IEEE_F32LE	
35	Image_data														Upper_left_latitude	90.0	H5T_IEEE_F32LE	
36	Image_data														Upper_left_longitude	-180.0	H5T_IEEE_F32LE	
37	Image_data														Upper_right_latitude	90.0	H5T_IEEE_F32LE	
38	Image_data														Upper_right_longitude	180.0	H5T_IEEE_F32LE	
39	Image_data	TAUA_865_AVE		H5T_STD_U16LE	4320	8640			gzip	4	4320	8640			Error_DN	65535	H5T_STD_U16LE	
40	Image_data	TAUA_865_AVE		H5T_STD_U16LE	4320	8640			gzip	4	4320	8640			Data_description	Average of TAUA_865 parameter (Equal Rectangular projection: Global)	H5T_C_S1	
41	Image_data	TAUA_865_AVE		H5T_STD_U16LE	4320	8640			gzip	4	4320	8640			Maximum_valid_DN	65534	H5T_STD_U16LE	
42	Image_data	TAUA_865_AVE		H5T_STD_U16LE	4320	8640			gzip	4	4320	8640			Minimum_valid_DN	0	H5T_STD_U16LE	
43	Image_data	TAUA_865_AVE		H5T_STD_U16LE	4320	8640			gzip	4	4320	8640			Offset	0.0	H5T_IEEE_F32LE	
44	Image_data	TAUA_865_AVE		H5T_STD_U16LE	4320	8640			gzip	4	4320	8640			Slope	0.0001	H5T_IEEE_F32LE	
45	Image_data	TAUA_865_AVE		H5T_STD_U16LE	4320	8640			gzip	4	4320	8640			Unit	NA	H5T_C_S1	
46	Image_data	TAUA_865_QA_flag		H5T_STD_U8LE	4320	8640			gzip	4	4320	8640			Data_description	QA information flag ([bit field 1-0]: water(land frac.=0%)=00, mostly water(0<land frac.<50%)=01, mostly coastal(50<land frac.<100%)=10, land(land frac=100%)=11. If no input data available, all bit fields are set to 1 (i.e., flag value = 255). If pixel value in l2 data is Error_DN, flag value = 254)	H5T_C_S1	
47	Image_data	TAUA_865_QA_flag		H5T_STD_U8LE	4320	8640			gzip	4	4320	8640			Error_DN	255	H5T_STD_U8LE	
48	Image_data	TAUA_865_QA_flag		H5T_STD_U8LE	4320	8640			gzip	4	4320	8640			Maximum_valid_DN	253	H5T_STD_U16LE	
49	Image_data	TAUA_865_QA_flag		H5T_STD_U8LE	4320	8640			gzip	4	4320	8640			Minimum_valid_DN	0	H5T_STD_U16LE	
50	Image_data	TAUA_865_QA_flag		H5T_STD_U8LE	4320	8640			gzip	4	4320	8640			Offset	0.0	H5T_IEEE_F32LE	
51	Image_data	TAUA_865_QA_flag		H5T_STD_U8LE	4320	8640			gzip	4	4320	8640			Slope	1.0	H5T_IEEE_F32LE	
52	Image_data	TAUA_865_QA_flag		H5T_STD_U8LE	4320	8640			gzip	4	4320	8640			Unit	NA	H5T_C_S1	
53	Processing_attributes														Contact_point	JAXA/Earth Observation Research Center (EORC)	H5T_C_S1	
54	Processing_attributes														Processing_UT	20180808 00:18:16	H5T_C_S1	
55	Processing_attributes														Processing_organization	JAXA/GCOM-C science project	H5T_C_S1	
56	Processing_attributes														Processing_result	Good	H5T_C_S1	
57	Processing_attributes														Input_files		H5T_C_S1	
58	Processing_attributes														Input File Name 001	GC1SG1_20180806D01D_X0000_3BSG_T865F_0100.h5	H5T_C_S1	

No.	Group	Dataset	Dataset Description	Type	1Dim	2Dim	3Dim	4Dim	Compress	Compress Lv.	Chunk1Dim	Chunk2Dim	Chunk3Dim	Chunk4Dim	Attribute	Attribute Value	Attribute type	Attribute Note
1	Geometry_data														Grid_interval	0.0416667	H5T_IEEE_F32LE	
2	Geometry_data														Grid_interval_unit	deg	H5T_C_S1	
3	Geometry_data														Image_projection	Equal Rectangular projection	H5T_C_S1	
4	Geometry_data														Number_of_lines	4320	H5T_STD_I32LE	
5	Geometry_data														Number_of_pixels	8640	H5T_STD_I16LE	
6	Geometry_data														Lower_left_latitude	-90.0	H5T_IEEE_F32LE	
7	Geometry_data														Lower_left_longitude	-180.0	H5T_IEEE_F32LE	
8	Geometry_data														Lower_right_latitude	-90.0	H5T_IEEE_F32LE	
9	Geometry_data														Lower_right_longitude	180.0	H5T_IEEE_F32LE	
10	Geometry_data														Upper_left_latitude	90.0	H5T_IEEE_F32LE	
11	Geometry_data														Upper_left_longitude	-180.0	H5T_IEEE_F32LE	
12	Geometry_data														Upper_right_latitude	90.0	H5T_IEEE_F32LE	
13	Geometry_data														Upper_right_longitude	180.0	H5T_IEEE_F32LE	
14	Global_attributes														Algorithm_depelopper	Japan Aerospace Exploration Agency (JAXA)	H5T_C_S1	
15	Global_attributes														Dataset_description	Level-3 daily spatial binning file of TSM	H5T_C_S1	
16	Global_attributes														Product_file_name	GC1SG1_20180806D01D_D0000_3MSG_TSM_F_0100.h5	H5T_C_S1	
17	Global_attributes														Product_level	Level-3	H5T_C_S1	
18	Global_attributes														Product_name	Level-3 binned map product	H5T_C_S1	
19	Global_attributes														Product_version	0100	H5T_C_S1	
20	Global_attributes														Satellite	Global Change Observation Mission - Climate (GCOM-C)	H5T_C_S1	
21	Global_attributes														Sensor	Second-generation Global Imager (SGLI)	H5T_C_S1	
22	Global_attributes														Algorithm_version	1.00	H5T_C_S1	
23	Global_attributes														Parameter_version	001.00	H5T_C_S1	
24	Global_attributes														Image_start_time	20180806 00:55:55.429	H5T_C_S1	
25	Global_attributes														Image_end_time	20180806 23:39:20.154	H5T_C_S1	
26	Image_data														Grid_interval	0.0416667	H5T_IEEE_F32LE	
27	Image_data														Grid_interval_unit	deg	H5T_C_S1	
28	Image_data														Image_projection	Equal Rectangular projection	H5T_C_S1	
29	Image_data														Number_of_lines	4320	H5T_STD_I32LE	
30	Image_data														Number_of_pixels	8640	H5T_STD_I16LE	
31	Image_data														Lower_left_latitude	-90.0	H5T_IEEE_F32LE	
32	Image_data														Lower_left_longitude	-180.0	H5T_IEEE_F32LE	
33	Image_data														Lower_right_latitude	-90.0	H5T_IEEE_F32LE	
34	Image_data														Lower_right_longitude	180.0	H5T_IEEE_F32LE	
35	Image_data														Upper_left_latitude	90.0	H5T_IEEE_F32LE	
36	Image_data														Upper_left_longitude	-180.0	H5T_IEEE_F32LE	
37	Image_data														Upper_right_latitude	90.0	H5T_IEEE_F32LE	
38	Image_data														Upper_right_longitude	180.0	H5T_IEEE_F32LE	
39	Image_data	TSM_AVE		H5T_STD_U16LE	4320	8640			gzip	4	4320	8640			Error_DN	65535	H5T_STD_U16LE	
40	Image_data	TSM_AVE		H5T_STD_U16LE	4320	8640			gzip	4	4320	8640			Data_description	Average of TSM parameter (Equal Rectangular projection: Global)	H5T_C_S1	
41	Image_data	TSM_AVE		H5T_STD_U16LE	4320	8640			gzip	4	4320	8640			Maximum_valid_DN	65534	H5T_STD_U16LE	
42	Image_data	TSM_AVE		H5T_STD_U16LE	4320	8640			gzip	4	4320	8640			Minimum_valid_DN	0	H5T_STD_U16LE	
43	Image_data	TSM_AVE		H5T_STD_U16LE	4320	8640			gzip	4	4320	8640			Offset	0.0	H5T_IEEE_F32LE	
44	Image_data	TSM_AVE		H5T_STD_U16LE	4320	8640			gzip	4	4320	8640			Slope	0.001	H5T_IEEE_F32LE	
45	Image_data	TSM_AVE		H5T_STD_U16LE	4320	8640			gzip	4	4320	8640			Unit	g m^-3	H5T_C_S1	
46	Image_data	TSM_QA_flag		H5T_STD_U8LE	4320	8640			gzip	4	4320	8640			Data_description	QA information flag ([bit field 1-0]: water(land frac.=0%)=00, mostly water(0<land frac.<50%)=01, mostly coastal(50<land frac.<100%)=10, land(land frac=100%)=11. If no input data available, all bit fields are set to 1 (i.e., flag value = 255). If pixel value in l2 data is Error_DN, flag value = 254)	H5T_C_S1	
47	Image_data	TSM_QA_flag		H5T_STD_U8LE	4320	8640			gzip	4	4320	8640			Error_DN	255	H5T_STD_U8LE	
48	Image_data	TSM_QA_flag		H5T_STD_U8LE	4320	8640			gzip	4	4320	8640			Maximum_valid_DN	253	H5T_STD_U16LE	
49	Image_data	TSM_QA_flag		H5T_STD_U8LE	4320	8640			gzip	4	4320	8640			Minimum_valid_DN	0	H5T_STD_U16LE	
50	Image_data	TSM_QA_flag		H5T_STD_U8LE	4320	8640			gzip	4	4320	8640			Offset	0.0	H5T_IEEE_F32LE	
51	Image_data	TSM_QA_flag		H5T_STD_U8LE	4320	8640			gzip	4	4320	8640			Slope	1.0	H5T_IEEE_F32LE	
52	Image_data	TSM_QA_flag		H5T_STD_U8LE	4320	8640			gzip	4	4320	8640			Unit	NA	H5T_C_S1	
53	Processing_attributes														Contact_point	JAXA/Earth Observation Research Center (EORC)	H5T_C_S1	
54	Processing_attributes														Processing_UT	20180808 00:03:54	H5T_C_S1	
55	Processing_attributes														Processing_organization	JAXA/GCOM-C science project	H5T_C_S1	
56	Processing_attributes														Processing_result	Good	H5T_C_S1	
57	Processing_attributes														Input_files		H5T_C_S1	
58	Processing_attributes														Input File Name 001	GC1SG1_20180806D01D_X0000_3BSG_TSM_F_0100.h5	H5T_C_S1	

No.	Group	Dataset	Dataset Description	Type	1Dim	2Dim	3Dim	4Dim	Compress	Compress Lv.	Chunk1Dim	Chunk2Dim	Chunk3Dim	Chunk4Dim	Attribute	Attribute Value	Attribute type	Attribute Note
1	Geometry_data														Grid_interval	0.0416667	H5T_IEEE_F32LE	
2	Geometry_data														Grid_interval_unit	deg	H5T_C_S1	
3	Geometry_data														Image_projection	Equal Rectangular projection	H5T_C_S1	
4	Geometry_data														Number_of_lines	4320	H5T_STD_I32LE	
5	Geometry_data														Number_of_pixels	8640	H5T_STD_I16LE	
6	Geometry_data														Lower_left_latitude	-90.0	H5T_IEEE_F32LE	
7	Geometry_data														Lower_left_longitude	-180.0	H5T_IEEE_F32LE	
8	Geometry_data														Lower_right_latitude	-90.0	H5T_IEEE_F32LE	
9	Geometry_data														Lower_right_longitude	180.0	H5T_IEEE_F32LE	
10	Geometry_data														Upper_left_latitude	90.0	H5T_IEEE_F32LE	
11	Geometry_data														Upper_left_longitude	-180.0	H5T_IEEE_F32LE	
12	Geometry_data														Upper_right_latitude	90.0	H5T_IEEE_F32LE	
13	Geometry_data														Upper_right_longitude	180.0	H5T_IEEE_F32LE	
14	Global_attributes														Algorithm_depelopper	Japan Aerospace Exploration Agency (JAXA)	H5T_C_S1	
15	Global_attributes														Dataset_description	Level-3 daily spatial binning file of VRI	H5T_C_S1	
16	Global_attributes														Product_file_name	GC1SG1_20180806D01D_D0000_3MSG_VRI_F_0100.h5	H5T_C_S1	
17	Global_attributes														Product_level	Level-3	H5T_C_S1	
18	Global_attributes														Product_name	Level-3 binned map product	H5T_C_S1	
19	Global_attributes														Product_version	0100	H5T_C_S1	
20	Global_attributes														Satellite	Global Change Observation Mission - Climate (GCOM-C)	H5T_C_S1	
21	Global_attributes														Sensor	Second-generation Global Imager (SGLI)	H5T_C_S1	
22	Global_attributes														Algorithm_version	1.00	H5T_C_S1	
23	Global_attributes														Parameter_version	001.00	H5T_C_S1	
24	Global_attributes														Image_start_time	20180806 00:00:00.000	H5T_C_S1	
25	Global_attributes														Image_end_time	20180806 23:29:42.003	H5T_C_S1	
26	Image_data														Grid_interval	0.0416667	H5T_IEEE_F32LE	
27	Image_data														Grid_interval_unit	deg	H5T_C_S1	
28	Image_data														Image_projection	Equal Rectangular projection	H5T_C_S1	
29	Image_data														Number_of_lines	4320	H5T_STD_I32LE	
30	Image_data														Number_of_pixels	8640	H5T_STD_I16LE	
31	Image_data														Lower_left_latitude	-90.0	H5T_IEEE_F32LE	
32	Image_data														Lower_left_longitude	-180.0	H5T_IEEE_F32LE	
33	Image_data														Lower_right_latitude	-90.0	H5T_IEEE_F32LE	
34	Image_data														Lower_right_longitude	180.0	H5T_IEEE_F32LE	
35	Image_data														Upper_left_latitude	90.0	H5T_IEEE_F32LE	
36	Image_data														Upper_left_longitude	-180.0	H5T_IEEE_F32LE	
37	Image_data														Upper_right_latitude	90.0	H5T_IEEE_F32LE	
38	Image_data														Upper_right_longitude	180.0	H5T_IEEE_F32LE	
39	Image_data	VRI_AVE		H5T_STD_U16LE	4320	8640			gzip	4	4320	8640			Error_DN	65535	H5T_STD_U16LE	
40	Image_data	VRI_AVE		H5T_STD_U16LE	4320	8640			gzip	4	4320	8640			Data_description	Average of VRI parameter (Equal Rectangular projection: Global)	H5T_C_S1	
41	Image_data	VRI_AVE		H5T_STD_U16LE	4320	8640			gzip	4	4320	8640			Maximum_valid_DN	65534	H5T_STD_U16LE	
42	Image_data	VRI_AVE		H5T_STD_U16LE	4320	8640			gzip	4	4320	8640			Minimum_valid_DN	0	H5T_STD_U16LE	
43	Image_data	VRI_AVE		H5T_STD_U16LE	4320	8640			gzip	4	4320	8640			Offset	0.0	H5T_IEEE_F32LE	
44	Image_data	VRI_AVE		H5T_STD_U16LE	4320	8640			gzip	4	4320	8640			Slope	0.001	H5T_IEEE_F32LE	
45	Image_data	VRI_AVE		H5T_STD_U16LE	4320	8640			gzip	4	4320	8640			Unit	NA	H5T_C_S1	
46	Image_data	VRI_QA_flag		H5T_STD_U8LE	4320	8640			gzip	4	4320	8640			Data_description	QA information flag ([bit field 1-0]: water(land frac.=0%)=00, mostly water(0<land frac.<50%)=01, mostly coastal(50<land frac.<100%)=10, land(land frac=100%)=11. If no input data available, all bit fields are set to 1 (i.e., flag value = 255). If pixel value in l2 data is Error_DN, flag value = 254)	H5T_C_S1	
47	Image_data	VRI_QA_flag		H5T_STD_U8LE	4320	8640			gzip	4	4320	8640			Error_DN	255	H5T_STD_U8LE	
48	Image_data	VRI_QA_flag		H5T_STD_U8LE	4320	8640			gzip	4	4320	8640			Maximum_valid_DN	253	H5T_STD_U16LE	
49	Image_data	VRI_QA_flag		H5T_STD_U8LE	4320	8640			gzip	4	4320	8640			Minimum_valid_DN	0	H5T_STD_U16LE	
50	Image_data	VRI_QA_flag		H5T_STD_U8LE	4320	8640			gzip	4	4320	8640			Offset	0.0	H5T_IEEE_F32LE	
51	Image_data	VRI_QA_flag		H5T_STD_U8LE	4320	8640			gzip	4	4320	8640			Slope	1.0	H5T_IEEE_F32LE	
52	Image_data	VRI_QA_flag		H5T_STD_U8LE	4320	8640			gzip	4	4320	8640			Unit	NA	H5T_C_S1	
53	Processing_attributes														Contact_point	JAXA/Earth Observation Research Center (EORC)	H5T_C_S1	
54	Processing_attributes														Processing_UT	20180808 05:01:02	H5T_C_S1	
55	Processing_attributes														Processing_organization	JAXA/GCOM-C science project	H5T_C_S1	
56	Processing_attributes														Processing_result	Good	H5T_C_S1	
57	Processing_attributes														Input_files		H5T_C_S1	
58	Processing_attributes														Input File Name 001	GC1SG1_20180806D01D_X0000_3BSG_VRI_F_0100.h5	H5T_C_S1	

No.	Classification	Identification		Definition	L1			L2 (Scene)			L2 (EQA tile) / L3 (EQA tile / Global)			L3（EQR）/L3（PS）		
		Tag name	Name		○=Store ×=Do not store	Value	Source	○=Store ×=Do not store	Value (Format)	Source	○=Store ×=Do not store	Value (Format)	Source	○=Store ×=Do not store	Value (Format)	Source
1	TIFF Field	Artist	Image creator	Image creator.	○	JAXA/GCOM-C project	HDF5 Processing_attributes Processing_organization	○	JAXA/GCOM-C science project	HDF5 Processing_attributes Processing_organization	○	JAXA/GCOM-C science project	HDF5 Processing_attributes Processing_organization	○	JAXA/GCOM-C science project	HDF5 Processing_attributes Processing_organization
2		BitsPerSample	Bits per sample	Number of bits per component. This field allows a different number of bits per component for each component corresponding to a pixel. For example, RGB color data could use a different number of bits per component for each of the three color planes.Most RGB files will have the same number of Bits Per Sample for each component. Even in this case, all three values must be set.	○	L1A: 16 L1B: 16	Fixed value	○	16	Fixed value	○	16	Fixed value	○	16	Fixed value
3		Compression	Compression method	Image compression method. 1: No compression 2: CCITT Group3 32773: Pack Bits compression	○	1	Fixed value	○	1	Fixed value	○	1	Fixed value	○	1	Fixed value
4		Copyright	Copyright	Copyright.	○	Copyright, JAXA, 2017. All rights reserved.	Fixed value	○	Copyright, JAXA, 2017. All rights reserved.	Fixed value	○	Copyright, JAXA, 2017. All rights reserved.	Fixed value	○	Copyright, JAXA, 2017. All rights reserved.	Fixed value
5		DateTime	Date and time of creation	Date and time of image creation. YYYY: MM: DD HH: MM: SS Expressed in 24-hour notation Insert one space character between the date and the time. The length of the string is 20 bytes including the last NUL of string.	○	Product processing date and time YYYY: MM: DD HH: MM: SS	HDF5 Processing_attributes Processing_UT	○	Product processing date and time YYYY: MM: DD HH: MM: SS	HDF5 Processing_attributes Processing_UT	○	Product processing date and time YYYY: MM: DD HH: MM: SS	HDF5 Processing_attributes Processing_UT	○	Product processing date and time YYYY: MM: DD HH: MM: SS	HDF5 Processing_attributes Processing_UT
6		ImageDescription	Description of the image	Description of the image.	○	Granule ID	(HDF5 file name, extension excluded)	○	Granule ID	(HDF5 file name, extension excluded)	○	Granule ID	(HDF5 file name, extension excluded)	○	Granule ID	(HDF5 file name, extension excluded)
7		ImageLength	Image length	Image length. Height (vertical length) of an image expressed in line units. Number of scan lines in an image.	○	Number of lines	L1A: HDF5 Raw_data Number of dimensions of source image dataset. L1B: HDF5 Image_data Number of dimensions of source image dataset.	○	Number of lines	HDF5 Image_data Number_of_lines or Number_of_dimensions	○	Number of lines	HDF5 Image_data Number_of_lines or Number_of_dimensions	○	Number of lines	HDF5 Image_data Number_of_lines or Number_of_dimensions
8		ImageWidth	Image width	Image width. Width (horizontal length) of an image expressed in pixel units. For example, the number of pixels per scan line.	○	Number of pixels	L1A: HDF5 Raw_data Number of dimensions of source image dataset. L1B: HDF5 Image_data Number of dimensions of source image dataset.	○	Number of pixels	HDF5 Image_data Number_of_pixels or Number_of_dimensions	○	Number of pixels	HDF5 Image_data Number_of_pixels or Number_of_dimensions	○	Number of pixels	HDF5 Image_data Number_of_pixels or Number_of_dimensions
9		Make	Manufacturer	Manufacturer. Manufacturer of the scanner, video digitizer, or any other type of equipment used to generate the image. Synthetic images should not use this field.	○	JAXA/GCOM-C project	HDF5 Processing_attributes Processing_organization	○	JAXA/GCOM-C science project	HDF5 Processing_attributes Processing_organization	○	JAXA/GCOM-C science project	HDF5 Processing_attributes Processing_organization	○	JAXA/GCOM-C science project	HDF5 Processing_attributes Processing_organization
10		Model	Model	The scanner model name or number. The model name or number of the scanner, video digitizer, or any other type of equipment used to generate the image.	○	Second-generation Global Imager (SGLI)	HDF5 Global_attributes Sensor	○	Second-generation Global Imager (SGLI)	HDF5 Global_attributes Sensor	○	Second-generation Global Imager (SGLI)	HDF5 Global_attributes Sensor	○	Second-generation Global Imager (SGLI)	HDF5 Global_attributes Sensor
11		Orientation	Scanning orientation	Scanning orientation. Orientation of the image with respect to the rows and columns. Start position of the bit map image data scan. 1: TopLeft (The image is stored as it is shown) 2: TopRight (The image is flipped horizontally and stored) 3: BottomRight (The image is flipped horizontally, turned upside down, and stored) 4: BottomLeft (The image is turned upside down and stored) 5: LeftTop (The image is rotated 90 degrees counterclockwise, flipped horizontally, and stored) 6: RightTop (The image is rotated 90 degrees counterclockwise and stored) 7: RightBottom (The image is rotated 90 degrees clockwise, flipped horizontally, and stored) 8: LeftBottom (The image is rotated 90 degrees clockwise and stored)	○	1	Fixed value	○	1	Fixed value	○	1	Fixed value	○	1	Fixed value
12		PhotometricInterpretation	Photometric type	Code indicating color information of bit map image data. 0: WhiteIsZero (Used for Bilevel or Grayscale) 1: BlackIsZero (Used for Bilevel or Grayscale) 2: RGB direct color 3: Palette color (Define the RGB color with ColorMap and specify the color with that number) 4: Logical mask	○	1	Fixed value	○	1	Fixed value	○	1	Fixed value	○	1	Fixed value

No.	Classification	Identification		Definition	L1			L2 (Scene)			L2 (EQA tile) / L3 (EQA tile / Global)			L3（EQR）/L3（PS）		
		Tag name	Name		○=Store ×=Do not store	Value	Source	○=Store ×=Do not store	Value (Format)	Source	○=Store ×=Do not store	Value (Format)	Source	○=Store ×=Do not store	Value (Format)	Source
13		PlanarConfiguration	Order of storing image data	Order of storing image data. When the tag SamplePerPixel is 2 or larger, this code indicates if the bitmap image data is stored via the pixel priority mode or plane priority mode. 1: Pixel priority mode (“pixel-by-pixel”) e.g. RGBRGBRGB..... 2: Plane priority mode (“plane-by-plane”) e.g. RRR.....GGG.....BBB..... PlanarConfiguration 2 is not currently in widespread use and is not recommended for general interchange. If SamplesPerPixel is 1, PlanarConfiguration is irrelevant and does not need to be included.	○	2	Fixed value	○	2	Fixed value	○	2	Fixed value	○	2	Fixed value
14		SampleFormat	Type of data	Type of pixel data. 1: Unsigned integer data 2: Signed integer data (Two’s complement) 3: Floating point data (IEEE) 4: Undefined data format However, data size is specified with the tag BitsPerSample. In cases such as when an existing image is copied, an “Undefined” field value indicates that the writer did not know how to interpret the data samples.	○	2	Fixed value	○	2	Fixed value	○	2	Fixed value	○	2	Fixed value
15		SamplesPerPixel	Number of samples per pixel	Number of samples per pixel. The value that indicates the number of data types included in a pixel. Bilevel、Grayscale、palette-color images: 1 RGB: 3	○	1	Fixed value	○	1	Fixed value	○	1	Fixed value	○	1	Fixed value
16		Software	Software	Name and version of the software used to create the image.	○	GCOM-C SGLI Processing System ver.X.XX X.XX: Algorithm version	Information aside from version: Fixed value Version: HDF5 Global_attributes Algorithm_version	○	GCOM-C SGLI Processing System ver.X.XX X.XX: Algorithm version	Information aside from version: Fixed value Version: HDF5 Global_attributes Algorithm_version	○	GCOM-C SGLI Processing System ver.X.XX X.XX: Algorithm version	Information aside from version: Fixed value Version: HDF5 Global_attributes Algorithm_version	○	GCOM-C SGLI Processing System ver.X.XX X.XX: Algorithm version	Information aside from version: Fixed value Version: HDF5 Global_attributes Algorithm_version
17		GDAL_NODATA			×			×			×			×		
18		Geo_Metadata			×			×			×			×		
19	GeoKey	GeoKeyDirectoryTag			-	-	-	-	-	-	-	-	-	-	-	-
20		GeoDoubleParamsTag			-	-	-	-	-	-	-	-	-	-	-	-
21		GeoAsciiParamsTag			-	-	-	-	-	-	-	-	-	-	-	-
22		ModelTiepointTag	Tie point	Tie point information.This tag is used to set the tie point (i.e. the point of overlap) between raster image information and geographic coordinate information. (……, I, J, K, X, Y, Z, ……) (I, J, K): Position information in raster space (image information) (X, Y, Z): Vector in model space (geographic coordinate information). In the case of a 2D model, K and Z are 0 (zero).	○	The tie point from the pixel tie points in each latitude/longitude grid space that is thinned out with the maximum number of tie point outputs	L1A: HDF5 Geometry_data Latitude_* Longitude_* L1B: HDF5 Geometry_data Latitude Longitude	○	The tie point from the pixel tie points in each latitude/longitude grid space that is thinned out with the maximum number of tie point outputs	HDF5 Geometry_data Latitude Longitude	○	Tie point at the four corners of an image	HDF5 Geometry_data Upper_left_latitude Other	○	Tie point at the four corners of an image	HDF5 Geometry_data Upper_left_latitude Other
24		GTModelTypeGeoKey	Type of geographic coordinate information	Defines the general type of model coordinate system. 1: ModelTypeProjected (Projected coordinate system) 2: ModelTypeGeographic (Latitude-longitude coordinate system) 3: ModelTypeGeocentric (Earth-centered coordinate system (X, Y, Z)) 32767: User-defined coordinate system The user-defined model coordinate system requires the following GeoKey. GTCitationGeoKey	○	2	Fixed value	○	2	Fixed value	○	2	Fixed value	○	2	Fixed value
25		GTRasterTypeGeoKey	Type of raster	Type of raster (image information) 1: RasterPixelIsArea (One pixel represents an area in the real world) 2: RasterPixelIsPoint(One pixel represents a point in the real world) The user-defined coordinate system is not supported. Due to the difference in image indication parameters (such as pixel aspect ratio), the standard TIFF 6.0 device space tag is used in place of this tag.	○	2	Fixed value	○	2	Fixed value	○	2	Fixed value	○	2	Fixed value
26		GTCitationGeoKey	GeoTIFF citation	Citation on the general structure of the GeoTIFF file.	○	Product level_Sensor type_CH number	Product level: HDF5 Global_attributes Product_level Sensor type: HDF5 Granule ID Subsystem [VNR|IRS|POL] CH number: Store CH of processing target [01-11]	○	Product level_Data set name	Product level: Fixed value（L2） Data set name: HDF5 Name of each Image_data data set	○	Product level_Data set name	Product level: Fixed value（L2 or L3） Data set name: HDF5 Name of each Image_data data set	○	Product level_Data set name	Product level: Fixed value（L3） Data set name: HDF5 Name of each Image_data data set

No.	Classification	Identification		Definition	L1			L2 (Scene)			L2 (EQA tile) / L3 (EQA tile / Global)			L3（EQR）/L3（PS）		
		Tag name	Name		○=Store ×=Do not store	Value	Source	○=Store ×=Do not store	Value (Format)	Source	○=Store ×=Do not store	Value (Format)	Source	○=Store ×=Do not store	Value (Format)	Source
27		GeographicTypeGeoKey	Type of coordinate system	The geographic coordinate system code used for mapping the latitude-longitude coordinate system to a certain ellipsoid. 4326: WGS84 32767: User-defined coordinate system The user-defined geographic coordinate system requires the following GeoKey. GeogCitationGeoKey GeogGeodeticDatumGeoKey GeogAngularUnitsGeoKey GeogPrimeMeridianGeoKey	○	4326	Fixed value	○	4326	Fixed value	○	4326	Fixed value	○	4326	Fixed value
28		GeogCitationGeoKey	Geographic coordinate system citation	Citation and reference for coordinate system parameters.	○	WGS84	Fixed value	○	WGS84	Fixed value	○	WGS84	Fixed value	○	WGS84	Fixed value